SUBDIVISION LIST AND INSET MAPS:

The Road and Subdivision Map includes a list of all subdivisions in Boone County, excluding those located in municipal city limits.

The subdivisions on the overall map are labeled with an ID number which corresponds to the ID number in the Subdivision List.

The Subdivision List includes township, range and section information. Subdivisions that are included in an inset map are noted with the inset number.

Several subdivisions are also displayed in inset maps to show the road network in more detail. The inset maps are numbered and correspondingly labeled on the overall map.

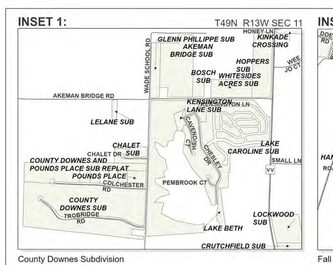

County Downes Subdivision
Lake Caroline Subdivision
Kensington Lane Subdivision

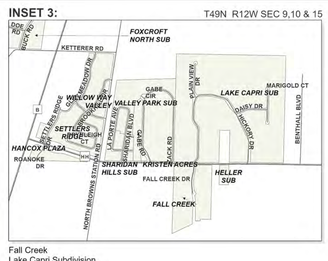

Fall Creek
Lake Capri Subdivision
Sharidan Hills Subdivision
Settlers Ridge

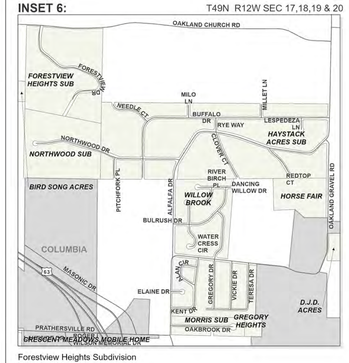

Forestview Heights Subdivision
Gregory Heights
Haystack Acres
Northwood Subdivision
Willow Brook

Bon-Gor Lake Estates
Raintree Subdivision

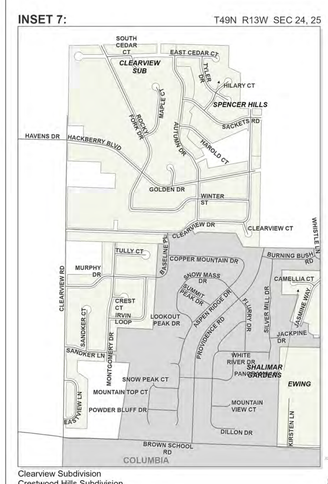

Clearview Subdivision
Crestwood Hills Subdivision
Shadowridge
Spencer Hills

Shalimar Gardens

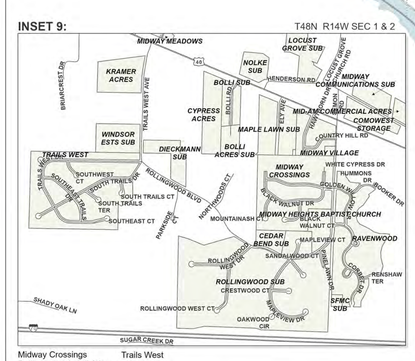

Midway Crossings
Rollingwood Subdivision
Trails West
Ravenwood

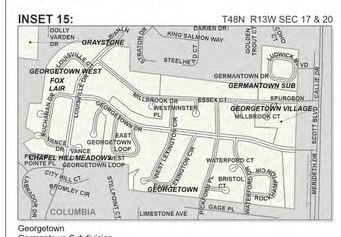

Georgetown
Germantown Subdivision

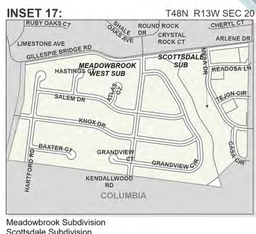

Meadowbrook Subdivision
Scottsdale Subdivision
Westbrook Condos

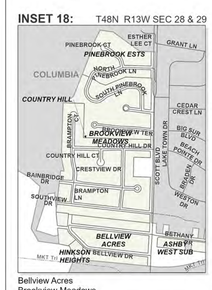

Bellview Acres
Brookview Meadows
Country Hill
Pinebrook Estates

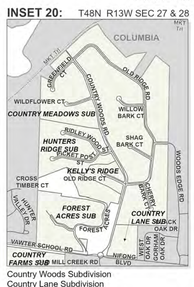

Country Woods Subdivision
Country Lane Subdivision
Hunters Ridge Subdivision
Forest Acres Subdivision

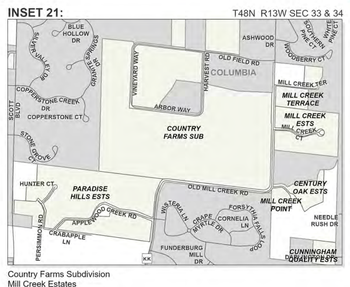

Country Farms Subdivision
Mill Creek Estates
Mill Creek Terrace
Paradise Hills Estates

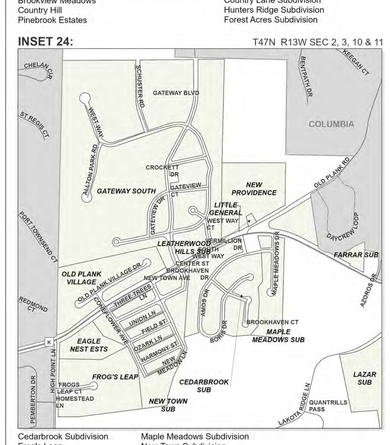

Cedarbrook Subdivision
Frog's Leap
Gateway South
Maple Meadows Subdivision
New Town Subdivision
Old Plank Village

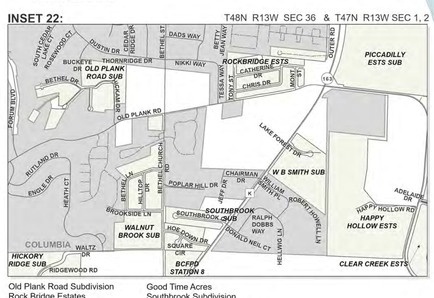

Old Plank Road Subdivision
Rock Bridge Estates
Good Time Acres
Southbrook Subdivision
Walnut Brook Condominiums

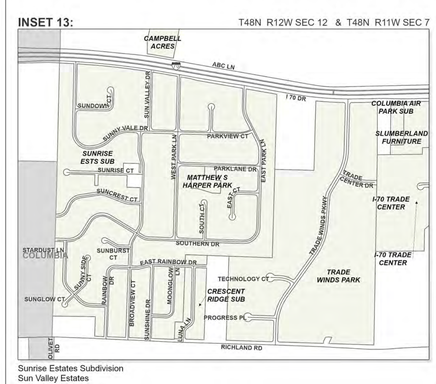

Sunrise Estates Subdivision
Sun Valley Estates
Trade Winds Park

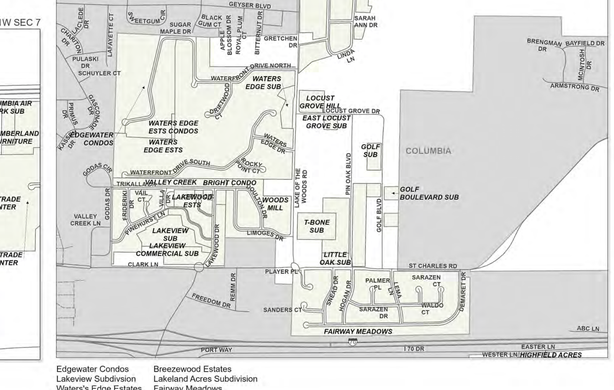

Edgewater Condos
Lakeview Subdivision
Waters's Edge Estates
Breezewood Estates
Lakeland Acres Subdivision
Fairway Meadows

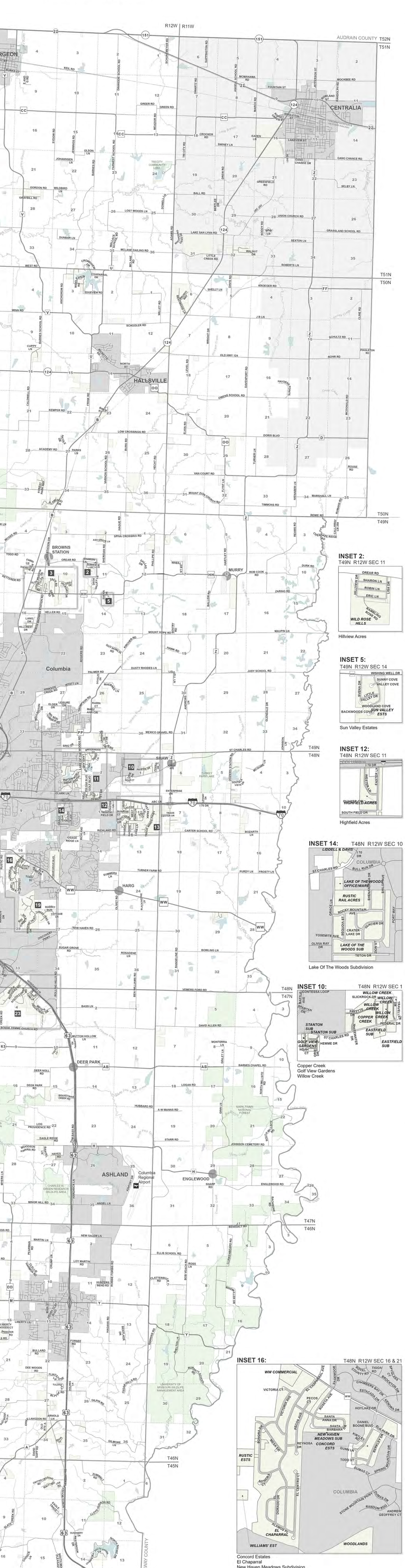

Hillview Acres

Sun Valley Estates

Highfield Acres

Lake Of The Woods Subdivision

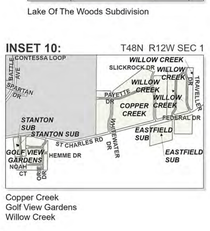

Copper Creek
Golf View Gardens
Willow Creek

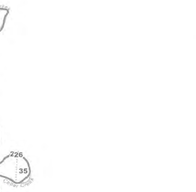

Concord Estates
El Chaparral
New Haven Meadows Subdivision
Southfork of the Grindstone

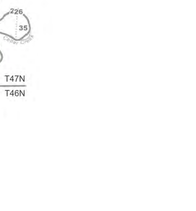

Woodlands

Concorde South
Gans Creek Subdivision
Prairie Meadows Estates
Tower Estates Subdivision

SUBDIVISION LIST:

ID	SUBDIVISION	INSET	TWN	RNG	SEC
1	63 & J DEV		49	11	1
2	4 CAP ACRES		48	12	4, 5
3	A J GREEN ACRES		49	11	31
4	AARONS ADDN		47	12	15
5	ABELL ACRES SUB		50	12	23
6	ADDISON SUB		49	12	2, 3
7	ADENSON RANCH SUB		48	14	5
8	ANDMAN BRIDGE SUB	1	49	13	11
9	ALDONAL ACRES		48	12	29, 32
10	ALBRIGHT SUB		50	13	28
11	AMBER LAKE		49	13	25, 26
12	AMBRIDGE POINT		48	14	10
13	AMERICAN OUTDOOR BRANDS		48	11	6
14	AMIS SUB		50	13	20
15	AMITY ACRES		48	11	5, 6, 8
16	ANDERSON ESTS		49	11	5, 8
17	ANDERSON COUNTRY 151 SUB		51	11	3, 10
18	ANDERTON SUB		51	13	13
19	ARENA ACRES		51	11	23
20	ARNOLD SUB		48	13	7
21	ASHBURN LAKE ESTS		49	12	27, 28
22	ASHBURN SUB		48	12	14
23	ASHBY WEST SUB	18	48	13	25
24	ASHLAND ESTS		48	12	1
25	AUBREY SUB		49	11	3
26	AUDUBON ESTS		49	12	25, 26
27	AUNT EFFIE'S SUB		50	11	35
28	AKB SUB		47	13	36
29	BAILEY ACRES		51	11	21
30	BAILEY ACRES		51	11	20
31	BALLARD SUB		51	12	33
32	BAR ELLE SUB		51	12	33
33	BARNES SUB		51	12	33
34	BARNETT ESTS SUB	11	48	12	2
35	BARRY ESTS		47	12	15
36	BARTAL SUB		49	13	11
37	BARTHAL SUB		47	12	18, 19
38	BASSETT FURNITURE		48	11	7
39	BAUMGARTNER SUB		50	12	13
40	BAX POINT		48	12	30
41	BCPD STATION 4	22	47	13	1
42	BEARFIELD NORTH SUB		47	12	5
43	BEARFIELD SUB		47	12	3
44	BEAR CREEK SUB		49	12	9
45	BEARS DEN SUB		49	12	3
46	BEAVER LAKE SUB		53	14	24
47	BECKVILLE		50	12	26
48	BEE LINE SUB		50	11	6
49	BELL SUB		50	11	5
50	BELLAGISE SUB		48	12	29
51	BELLVIEW ACRES	18	48	13	29
52	BEN WILLIAMS CORNER		47	11	1
53	BENEDICT SUB		50	12	24
54	BENNETT SUB		50	12	3
55	BENNETT SUB		50	12	34
56	BENSON SUB		51	12	34
57	BENTHALL'S SUB		48	12	3
58	BENTWOOD ACRES		50	11	6
59	BERRY ACRES SUB		50	11	29
60	BERTLES ACRES		51	11	29
61	BERYL MCBRIDE FARMSTEAD		50	14	14
62	BETHPAGE ESTS		50	12	10
63	BIG BRANCH ESTS		47	11	20, 29
64	BIG BRANCH SUB		47	11	20, 29
65	BIG RIVER RIDGE		48	12	5
66	BIG TIMBER	19	48	12	25
67	BIGGS CORNER		47	11	25
68	BIGGS ESTS		47	11	29
69	BILL WILKINS ROAD SUB		49	11	13
70	BILL WILSON SUB		50	12	3
71	BIRD SONG ACRES		49	12	10
72	BLACK OAK HILLS		48	14	8, 17
73	BLACK OAK HILLS		48	14	8, 17
74	BLACKBERRY BEND SUB		48	11	1
75	BLACKWELL SUB		50	12	27
76	BLAKEMORE SUB		50	14	11
77	BLUE SUB		48	12	32
78	BLUE SUB		48	12	32
79	BLUEGRASS HILLS		49	12	2
80	BLUFF VIEW		47	12	20
81	BOCCINO LAKE VILLAGE		49	13	15
82	BOGGS ACRES SUB	9	48	11	12
83	BOLLI SUB	9	48	11	1
84	BON-GOR LAKE ESTS	4	49	13	14
85	BOONE INDUSTRIAL PARK NORTH		49	12	30
86	BOONE PRIMRE DAIRY SUB		49	13	13
87	BORDEN ACRES		50	12	26
88	BOURP PLACE THE		50	12	26
89	BOSCH SUB	1	49	11	11
90	BOW & ARROW SUB		48	11	5, 8
91	BOWER ESTS		50	12	30
92	BRADFORD ACRES TRACT THE		50	12	23
93	BRADSHAW ACRES		50	13	27
94	BRANDEL MEADOWS		50	12	9
95	BRANDEL SUB		50	12	11
96	BRANDYWINE CREEK SUB		47	12	15
97	BRANDYWINE ESTS	11	48	12	2
98	BRIGHT CONDO	11	48	12	3
99	BRINKMAN SUB		49	12	34
100	BRITTANY ACRES		50	11	20
101	BROCKFIELD ESTS		47	13	24
102	BROOKVIEW MEADOWS	15	48	13	11
103	BROWNS STATION		49	12	9
104	BRUMBAUGH SUB		49	11	8
105	BUCKMAN SUB		50	12	11
106	BUCKNER SUB		49	11	5
107	BURNHILLDER SUB		49	11	4
108	BURNETT SUB	21	49	11	6, 7
109	BURRUSCALE ACRES		51	11	21
110	BUSTEED SUB		48	11	14
111	BUTCHER APTS/RESTAURANTS		48	12	30
112	BYRD OAKS		51	11	32
113	BYRON'S HILLS SUB		50	13	16
114	C & R ESTS		48	12	8, 16
115	C & R SUB		48	12	8
116	CAB SUB		50	11	5
117	CAILE'S PLACE		50	13	24
118	CALCOTE ACRES		50	13	26
119	CALLAHAN ACRES ESTS		49	12	4
120	CALLAHAN CROSSING		50	14	36
121	CALLAHAN MEADOWS		50	13	36
122	CAMPBELL ACRES		48	12	12
123	CAPRI ESTS SUB		48	12	30
124	CAPRI ESTS SUB		48	11	7
125	CARL SUB		48	11	7
126	CARLOS MEADOWS		49	12	22
127	CARLOS RIDGE		50	11	19
128	CARLOS WELLS SUB		50	11	19
129	CARTERS SUB		51	11	22
130	CARTWRIGHT RIDGE		51	13	22
131	CARTWRIGHT SUB		51	13	22
132	CARLYHEIS SUB		49	12	34
133	CASEY CREEK SUB		46	12	22
134	CASEY SUB		49	12	10
135	CASTLEMAN SUB		51	12	24
136	CC COUNTRY FARM		51	12	6, 7
137	CEDAR BEND SUB	9	48	14	7
138	CEDAR CREEK		49	12	11
139	CEDAR GLEN SUB		48	14	18
140	CEDAR GROVE SUB		48	11	7
141	CEDAR HEIGHTS		49	12	22
142	CEDAR HEIGHTS ESTS		49	12	26
143	CEDAR HILLS ESTS		49	12	28
144	CEDAR HOLLER'S ESTS		49	12	28
145	CEDAR LAKE SUB		48	13	35
146	CEDAR POINT SUB		48	13	35
147	CEDAR VALLEY SUB		50	12	1
148	CENTENNIAL SUB	24	48	12	10
149	CENTRAL BRIDGE SUB		49	12	2
150	CENTURY OAK ESTS	21	48	11	34
151	CENTURY POINT		48	14	26, 35
152	CHALET THE	7	49	13	1
153	CHAMBERS LANE		50	12	11, 14
154	CHANDLER ACRES		51	11	21
155	CHAPEL HILL MEADOWS	15	48	13	20
156	CHAPMAN ACRES		48	11	20
157	CHAPMAN GARDEN SUB		48	11	5
158	CHAPMAN		48	11	22
159	CHARLIE RIDGE SUB		50	13	30
160	CHERICHEZ LA FERME SUB		49	12	35
161	CHEROKEE RIDGE ESTS		49	12	10
162	CHEROKEE RIDGE ESTS		49	12	10
163	CHITWOOD SUB		48	11	8
164	CLATTERBUCK ROAD SUB		48	14	7
165	CLAYVILLE		49	12	22
166	CLEAR CREEK ESTS		47	12	6
167	CLEAR CREEK SUB		47	12	6
168	CLEAR CREEK SUB		48	11	31
169	CLEARVIEW SUB	7	49	13	23, 24, 25
170	CLOVER LEAF ESTS		50	12	8, 9
171	CLUB HOUSE THE		47	12	25
172	COLE FARM EST		48	12	21
173	COLE FARM EST SUB		48	12	21
174	COLE SUB		48	12	21
175	COLEMAN MEADOWS		49	14	11, 12
176	COLEMAN SUB		49	14	11
177	COLONIES RIDGE SUB		48	12	24
178	COLUMBIA AIR PARK SUB		48	11	7
179	COLUMBIA AIR PARK SUB		48	11	7
180	COLYER SUB		49	11	23
181	COMMERCIAL STORAGE		48	12	1
182	CONCORD ESTS	9	48	12	21, 22
183	CONCORDE EAST		48	11	2
184	CONCORDE OFFICE & IND PLAZA		48	12	1
185	CONCORDE SOUTH	23	47	12	3, 4
186	CONCORD VILLAGE		48	12	1
187	CORNAD SUB		50	12	28
188	COOKS EST		49	12	12
189	COPPER CREEK	10	48	12	2
190	CORBINS ACRES		49	12	16
191	CORNELL SUB		48	12	10
192	CORNELLS FRIENDLY ACRES		47	13	2, 11
193	COTTONWOOD HILL		49	13	6
194	COUNTRY BOY ESTS		50	13	10, 15
195	COUNTRY BOYS SUB		50	13	15
196	COUNTRY FARMS		50	13	15
197	COUNTRY FARMS SUB	21	49	13	34, 35
198	COUNTRY LANE SUB	20	49	11	29
199	COUNTRY MEADOWS SUB	20	49	13	26
200	COUNTRY SQUIRE		49	11	20
201	COUNTRY SQUIRE		49	11	21
202	COUNTRY VIEW ACRES		50	13	15
203	COUNTRY WOODS SUB	20	49	11	27, 28
204	COUNTRYSHIRE ESTS		50	13	6, 7
205	COUNTY DOWNES		49	11	1
206	COUNTY DOWNES AND POUNDS PLACE SUB REPLAT		49	11	11
207	COUNTY DOWNES SUB	1	49	11	11, 14
208	CRAIG 63 SOUTH SUB	23	47	12	10
209	CRAIG SUB		47	12	15
210	CREASY BEND		49	13	26
211	CREASY SPRINGS MANOR SUB		49	13	22, 23
212	CREEKLAND ESTS	18	48	13	20
213	CRESCENT MEADOWS MOBILE HOME		49	12	12
214	CRESCENT RIDGE SUB	13	48	12	12
215	CREETWOOD HILLS SUB	7	49	13	26
216	CRICKET HOLLOW SUB		50	12	11
217	CROCKER SUB		49	11	18
218	CROSLEY SUB		49	12	22
219	CROWNAVEN SUB		50	12	2, 3
220	CRUMLY ESTS		50	12	30
221	CRUTCHFIELD SUB		49	11	11
222	CUNNINGHAM ESTS SUB		49	12	4
223	CUNNINGHAM CORNERS		48	12	1
224	CUNNINGHAM CORNERS		48	13	1
225	CUNNINGHAM QUALITY ESTS		47	13	1
226	CUNNINGHAM QUALITY ESTS		48	13	34
227	CURRY ACRES		50	12	25
228	CURRY SUB	6	48	12	9
229	CURTIS ACRES		47	13	36
230	CYPRESS ACRES	9	48	11	12
231	CYPRESS LAKE		49	11	15, 16
232	D & D SUB	4	49	13	14
233	D & S SUB		49	13	21, 24
234	D.J.D. ACRES		49	13	20
235	DAISY WAY		50	13	3
236	DALE FENTON SUB		49	11	23
237	DALTON SUB		50	12	13
238	DARWINT'S ACRE LOT		50	13	1, 2
239	DAVE SMITH SUB		48	11	9
240	DAVISHARE SUB		48	11	8
241	DAVOL VILLAGE		51	13	25
242	DEARMON ESTS		49	12	10
243	DEARMON ACRES SUB		49	12	10
244	DEEP HOLLOW SUB		50	11	20
245	DEER CROSSING		49	12	1
246	DEER VALLEY ESTS		49	12	11
247	DEER VALLEY RIDGE		49	12	11
248	DELINE SUB		47	12	17
249	DENNEY ESTS		47	12	20
250	DENNIS SUB		49	12	3
251	DEWBERRY HILL SUB		50	12	30
252	DIAL SUB	9	48	11	12
253	DIECKMANN SUB		49	14	1, 2
254	DJ ACRES		50	13	35
255	DOCTOR'S SUB		49	12	11
256	DOLLENS SUB		49	11	17
257	DOMETRIOUS SUB		49	14	11
258	DOUBLE DEUCE SUB		48	12	30
259	DOUBLE O ESTS		49	12	17
260	DOVE HILL ESTS		49	12	14
261	DOVE HILL MANOR		49	12	14
262	DRAKE RIDGE SUB		50	13	27, 28
263	DRIPPING SPRINGS EST SUB		50	13	20
264	DRISKEL HEIGHTS		49	11	20
265	DUNCAN ACRES	22	47	12	3
266	DUNN SUB	22	47	12	4
267	EAGLE HEIGHTS	22	47	12	34
268	EAGLE KNOLL	45	12	10	10
269	EAGLE RIDGE ESTS	24	48	11	10
270	EAGLE RIDGE ESTS		48	12	9
271	EAGLES TREE ESTS		47	12	9
272	EARTHALACRES		48	11	3
273	EAGLEY RIVER ROAD SUB		48	13	3
274	EAGLEY RIVER ROAD SUB	11	48	12	1
275	EARTHFIELD SUB	16	48	12	11
276	EASTHAVEN		48	12	23
277	ED MASHELL SUB		50	12	24
278	EDDIE MARTINS THREE ACRES SUB		48	12	11
279	EDGEWOOD ACRES	11	48	12	10
280	EDWARDS ACRES		48	12	9
281	EIBEL SD		51	11	15, 14
282	EL CHAPARRAL TOWNHOMES CONDOS	16	48	12	16, 21
283	EL DORADO SUB	16	48	12	16
284	EL DE ACRE		51	12	34
285	EL REY HEIGHTS SUB		49	12	26, 35
286	ELPASOLE		49	12	25
287	ELIZABETH ANN SUB		50	13	3
288	ELK RIDGE ESTS		50	12	26
289	ESTES & ALLEN HEIGHTS SUB		50	12	10
290	EVERGREEN RIDGE		50	13	26
291	EWING		49	12	34
292	FAIRMAN MEADOWS	1	48	12	11
293	FALLS CREEK		49	12	10
294	FARM HOUSE THE		48	12	9
295	FARM SERVICES SUB		51	11	8
296	FARRAR SUB	24	48	11	10
297	FERN FLOWER ESTS		50	14	1, 8
298	FIELD POINT SUB		49	12	14
299	FIELD POINT SUB		50	12	36
300	FINGER LAKE ACRES		50	12	36
301	FISHER ESTS	