2020 Plat Book of

BOONE COUNTY

MISSOURI





Photo by: Dan Atwill-Presiding Commissioner

Using This Plat Book

This book is published by the Boone County Assessor's Office as a guide to the community. The maps contained herein were prepared for the inventory of real property based on the utilization of deeds, plans, and/or supportive data. In addition, map files are frequently changed to reflect changes in boundaries, lot lines and other geographic features resulting from changes in ownership, development, and other causes. The existence, dimension, and location of features, as well as other information, should not be relied upon for any purpose without actual field verification. The County of Boone makes no warranty of any kind concerning the completeness or accuracy of information contained on these maps and assumes no liability or responsibility for the use or reuse of these maps by persons not affiliated with Boone County. Use of these maps by any person not affiliated with Boone County constitutes agreement by the user to assume full liability and responsibility for the verification of the accuracy of information shown on these maps.

The Plat Maps include public and private roads, ownership, and subdivisions. The Reference maps include terrain, forested areas, and public roads. The Plat Maps show owner and acreage information for parcels greater than five acres. Due to space constraints, only part of the name may be displayed. The owner index at the back of the book will help you locate property by owner or road names. Properties that are smaller than five acres and/or located in subdivisions do not display owner and acreage information but are listed in the Owner Index and indicated by an asterisk at the end of the name.

Boone County property information is available online and free to the public by browsing to the Assessor's website at showmeboone.com or scanning the QR code to the right.

Table of Contents

Government Directory.....2
County Services / Freq. Called Numbers.....3
Land Descriptions.....4-5
Civil Township & Index Map.....6
Legend.....7
Reference & Township Plat Maps.....8-55
Road Directory Map of Boone County.....56-57
Political Townships.....58
School Districts.....59
Water Districts.....60
Fire Districts.....61
Hydrologic Unit Map.....62
Finger Lakes & Rock Bridge Map.....63
Municipal Maps.....64-82
City of Ashland.....64
City of Centralia.....65
City of Columbia.....66-77
City of Hallsville.....78
Town of Harrisburg & Hartsburg.....79
Town of Huntsdale & McBaine.....80
Village of Pierpont & City of Rocheport.....81
City of Sturgeon.....82
Index to Owners.....83-141
Index to Roads.....142-146

Township Plat Maps By township and range

T51N - R14W.....8-9
T51N - R13W.....10-11
T51N - R12W.....12-13
T51N - R11W.....14-15
T50N - R14W.....16-17
T50N - R13W.....18-19
T50N - R12W.....20-21
T50N - R11W.....22-23
T49N - R15W & R14W.....24-25
T49N - R13W.....26-27
T49N - R12W.....28-29
T49N - R11W.....30-31
T48N - R15W & R14W.....32-33
T48N - R13W.....34-35
T48N - R12W.....36-37
T48N - R11W.....38-39
T47N - R14W.....40-41
T47N - R13W.....42-43
T47N - R12W.....44-45
T47N - R11W.....46-47
T46N - R13W.....48-49
T46N - R12W.....50-51
T46N - R11W.....52-53
T45N - R13W & R12W & R11W.....54-55

Brought to you by the Boone County Assessor

Boone County Government Center

801 East Walnut, Rm. 143

Columbia, MO 65201 · Phone (573) 886-4270

The following map layer sources were utilized in the creation of the plat book: Boone County Assessor's Office and GIS Department - parcel boundaries, ownership, elevation, hydrology, and various reference layers & City of Columbia - hydrology, roads, & parks

COVER: Photo by Gene Baumann of Rocheport, MO | Mural by Wildys World Mural Makers

Government Directory



Boone County Government Officials

Boone County Government Center

801 E Walnut St - Columbia, MO

Commission

Room 333.....(573) 886-4305

Presiding Commissioner

Dan Atwill

District I Commissioner

Fred Parry

District II Commissioner

Janet Thompson

County Clerk

Brianna L. Lennon.....(573) 886-4295

Collector

Brian McCollum.....(573) 886-4285

Assessor

Tom Schauwecker.....(573) 886-4270

Auditor

June Pitchford.....(573) 886-4275

Recorder of Deeds

Nora Dietzel.....(573) 886-4345

Treasurer

Tom Darrough.....(573) 886-4365

Sheriff

Dwayne Carey.....(573) 875-1111

Missouri State Government Officials

Capitol Office Building

Jefferson City, MO 65101

19th District State Senator

Caleb Rowden.....(573) 751-3931

44th District State Representative

Cheri Toalson Reisch...(573) 751-1169

45th District Representative

Kip Kendrick.....(573) 751-4189

46th District Representative

Martha Stevens.....(573) 751-9753

47th District Representative

Chuck Basye.....(573) 751-1501

50th District Representative

Sara Walsh.....(573) 751-2134

Federal Government Officials

U.S. Senators

Roy Blunt
1123 Wilkes Blvd, Ste 320
Columbia, MO 65201
(573) 442-8151

Josh Hawley
1123 Wilkes Blvd, Ste 220
Columbia, MO 65201
(573) 554-1919

U.S.Representative

4th District—Vicky Hartzler
2415 Carter Lane, Ste 4
Columbia, MO 65201
(573) 442-9311



Boone County Courthouse

705 E Walnut St - Columbia, MO

Circuit Court

Presiding Judge..... Kevin Crane
Circuit Judge..... J. Hasbrouck Jacobs
Circuit Judge..... Jeff Harris
Circuit Judge..... Jodie Capshaw Asel

Associate Judge..... Kimberly Shaw
Associate Judge..... Tracy Gonzalez
Associate Judge....Leslie Ann Schneider
Associate Judge..... Stephanie Morrell

Circuit Clerk

Christy Blakemore.....(573) 886-4000

Prosecuting Attorney

Daniel Knight.....(573) 886-4100

Public Administrator

Sonja Boone.....(573) 886-4190



County Services / Freq. Called Numbers

Boone County Road & Bridge

www.showmeboone.com/road-bridge/

5551 HWY 63 South……(573) 449-8515

Boone County Resource Management

www.showmeboone.com/resource-management/

801 E Walnut St Rm 315……(573) 886-4330 Planning

(573) 886-4339 Inspections

(573) 886-4480 Engineering

Columbia/Boone County Public Health & Human Services

www.como.gov/health

1005 W Worley St……(573) 874-7355

University Extension —Boone County

1012 N HWY UU……(573) 445-9792

** Soil tests may be dropped off at the above location **

USDA National Resources Conservation Service

Parkade Center, 601 Business Loop 70W, Ste 213E

Main Phone……..(573) 875-5540 Ext. 3

Tony Hoover, District Conservationist……..Ext. 110

Kimberly Reitz, Resource Conservationist……..Ext. 116

Kelly Schweikert, Soil Conservation Technician……..Ext. 108

USDA Farm Service Agency

USDA Forest Service

MO Dept. of Conservation

Boone County Soil & Water Conservation District

(573) 875-5540

Brian McDonald, County Executive Director, FSA

Ethan Miller, District Manager, Boone County SWCD

Ryan Lueckenhoff, Private Land Conservationist, MDC



Photo by: Dan Atwill-Presiding Commissioner

Using the Public Land Survey System

One Township = 36 Sections

6	5	4	3	2	1
7	8	9	10	11	12
18	17	16	15	14	13
19	20	21	22	23	24
30	29	28	27	26	25
31	32	33	34	35	36

Six Miles Square

One Section

640 Acres

1 Mile = 5280 Feet = 320 Rods = 80 Chains



One Mile Square

E. 1/2 of the N.E 1/4 of the N.W. 1/4

N.W. 1/4 of the N.W 1/4

E 1/2 of the N.E 1/4

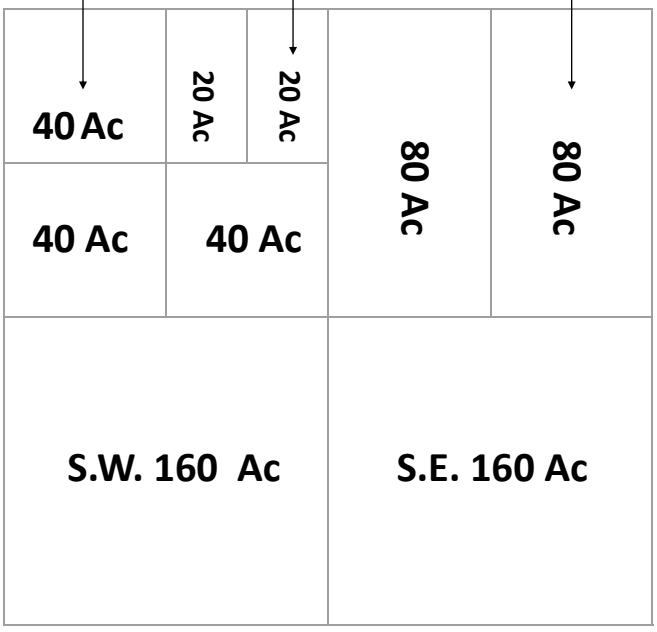

Land Description

The United States Public Land Survey System in Missouri is an extension of the system adopted by the U.S. Congress in 1785. Between 1815 and 1855, Missouri was surveyed into one mile squares called sections that each contain 640 acres. Thirty-six sections in a block of land measuring six miles on each side is called a township. These create the basis for the transfer of land from the U.S. Government to private owners and is the basis for all land transfers and ownership in the state today.

Source: MoDNR Land Survey Program



Photo by: Dan Atwill-Presiding Commissioner

Civil & Congressional Township Information

Civil, also referred to as political or incorporated, townships are defined by local governments and are often given names (e.g. Cedar Township). Congressional townships (e.g. T51N-R13W) , named based on Public Land Survey System (PLSS) Township (North or South) and range (East or West) relationship to the principal meridian and base line. Civil township boundaries may not correspond to the congressional townships described by the PLSS and often follow water features, county boundaries, or other non-square delineations as those used in the PLSS.

Government Lot Usage

Government lots are used to describe subparts of a section which are not described as aliquot parts of the section, but which is designated by number, for example, Lot 3. A lot may be regular or irregular in shape, and its acreage may vary from that of regular aliquot parts. These lots frequently border water areas excluded from the PLSS. Government Lots were also used to compensate for the curvature of the earth when the PLSS was originally established and thus resulted in oddly shaped acreages on the north and west sides of some congressional townships.

Reading and Understanding Land Descriptions

A land description generally starts with the smallest part of the description and proceeds to the largest definition and are often based on the Public Land Survey System (PLSS). For example, NW1/4 of NE1/4 of Section 8, T50N, R12W would be the northwest quarter of the northeast quarter of section 8 in township 50 north and range 12 west. To locate a tract of land using a land description, you need to work from the largest part to the smallest part.

Metes and Bounds Descriptions

Metes and bounds are land descriptions used for odd shaped tracts of land not easily described using a Public Land Survey System (PLSS) description. A metes and bounds description uses a running list of measures of compass angle and distances that start at a point of beginning and run around the perimeter of the property being described.

An example is as follows: Part of the SE1/4SE1/4. Section 31, T49N, R11W, described as beginning at a point, travel north 500 feet, thence west 500 feet, thence south 500 feet, thence S44’51”E 12 feet, thence northeasterly to the point of beginning and containing 5.81 acres and subject to the right of way for Mexico Gravel Road.


Photo by: Matthew Smith-GIS Analyst II

Civil Township Listing and Index Map

CIVIL TOWNSHIP	PAGES
Bourbon	8-13
Cedar	48-55
Centralia	14-15
Columbia	26-31,34-39,44-45
Katy	24-27,32-35
Missouri	26-27,34-37
Perche	16-19,24-27
Rock Bridge	40-45
Rocky Fork	18-23,26-31
Three Creeks	42-53



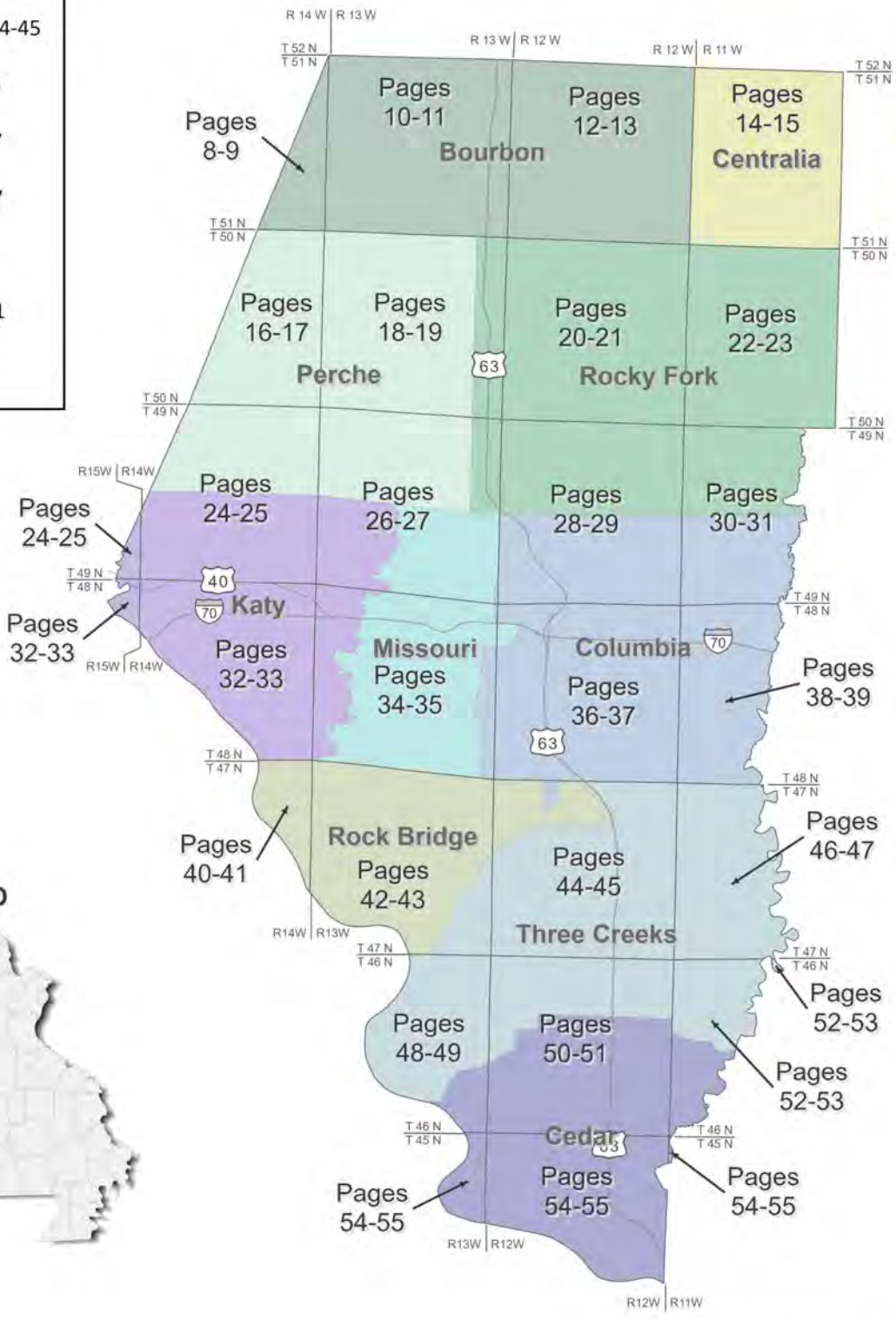

Legend

- Federal or State Highway
- Road
- Private Road or Walkway
- Access Road
- Trail
- Railroad
- Lake, Pond, or Reservoir
- River, Stream, or Creek
- Property Boundary Ownership Tie (attach properties together)
- Subdivision
- Unincorporated Municipality
- City, Town, or Village Limits
- Section Line
- Township Boundary
- Civil Township Boundary
- State Park, National Forest, or Government Owned Land
- Cemetery
- Airport

Map Notations

The Plat Maps show owner and acreage information for properties greater than 5 acres. Properties that are smaller than 5 acres and/or located in Subdivisions do not display owner and acreage information but are listed in the Owner Index and indicated by an asterisk at the end of the name.

The Plat and Reference Maps have notations around the outside of the maps to show the following reference information:

Civil Township
Indicates Civil Township names at boundaries.

Surrounding Counties
Indicates surrounding county names.

County Addressing Grid System
Numbering grid system used by the county to designate addresses.

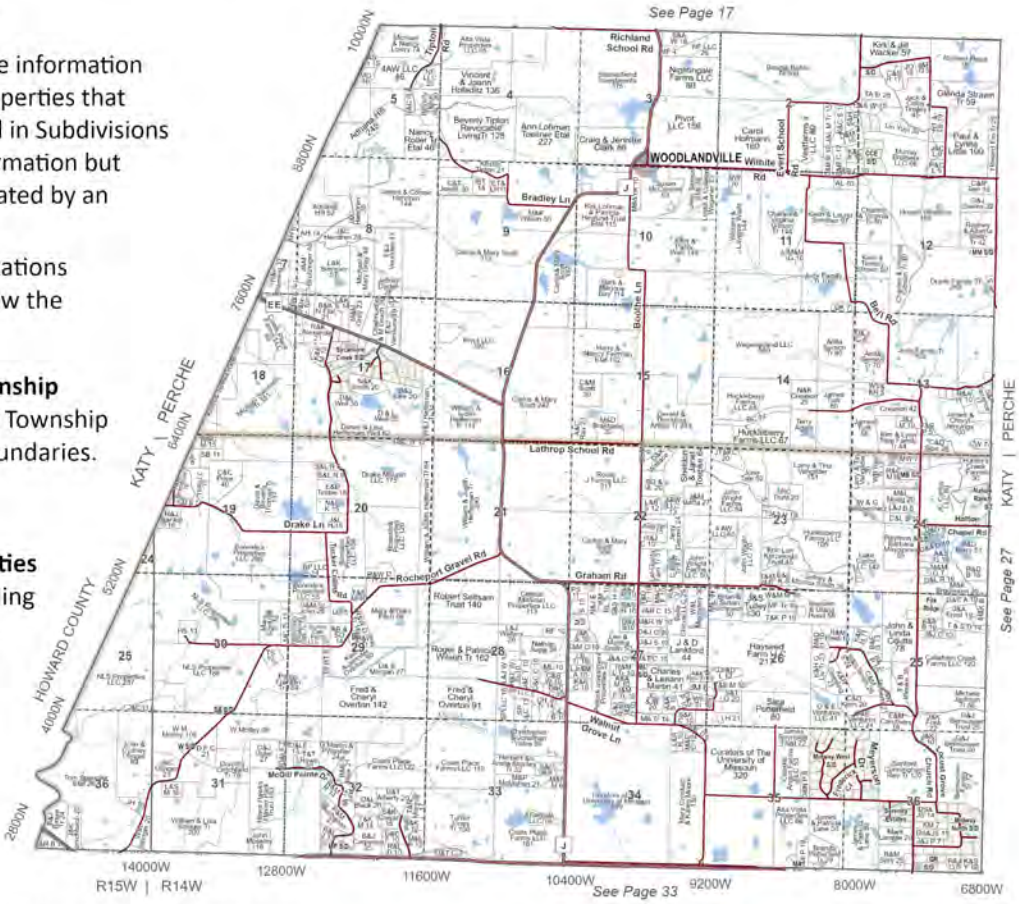

Township And Range
Indicates township and range values at boundaries.

See Page ##
Reference numbers for neighboring pages.

Road Name Abbreviations

AV - Avenue	PL - Place
BLVD - Boulevard	RD - Road
CL - Circle	ST - Street
CT - Court	TER - Terrace
HWY - Highway	TR - Trail
LN - Lane	WY - Way
PKWY - Parkway	

Ownership Abbreviations

ASSOC - Association	EST - Estate	PTP(S) - Partnership(s)
AGMT - Agreement	FDN - Foundation	PTN(S) - Partner(s)
BD - Beneficiary Deed	FT - Family Trust	RGNL - Regional
CONST - Construction	INV - Investments	RT - Revocable Trust
CORP - Corporation	IRT - Irrevocable Trust	RLT - Revocable Living Trust
CO - County	LE - Life Estate	S/D - Subdivision
DIST - District	LP - Limited Partnership	S/L - Small Lots/Parcels
DVPMT - Development	LT - Living Trust	TR(S) - Trustee(s)
ETAL - And Others	PPTY(S) - Property(s)	TRST(S) - Trust(s)

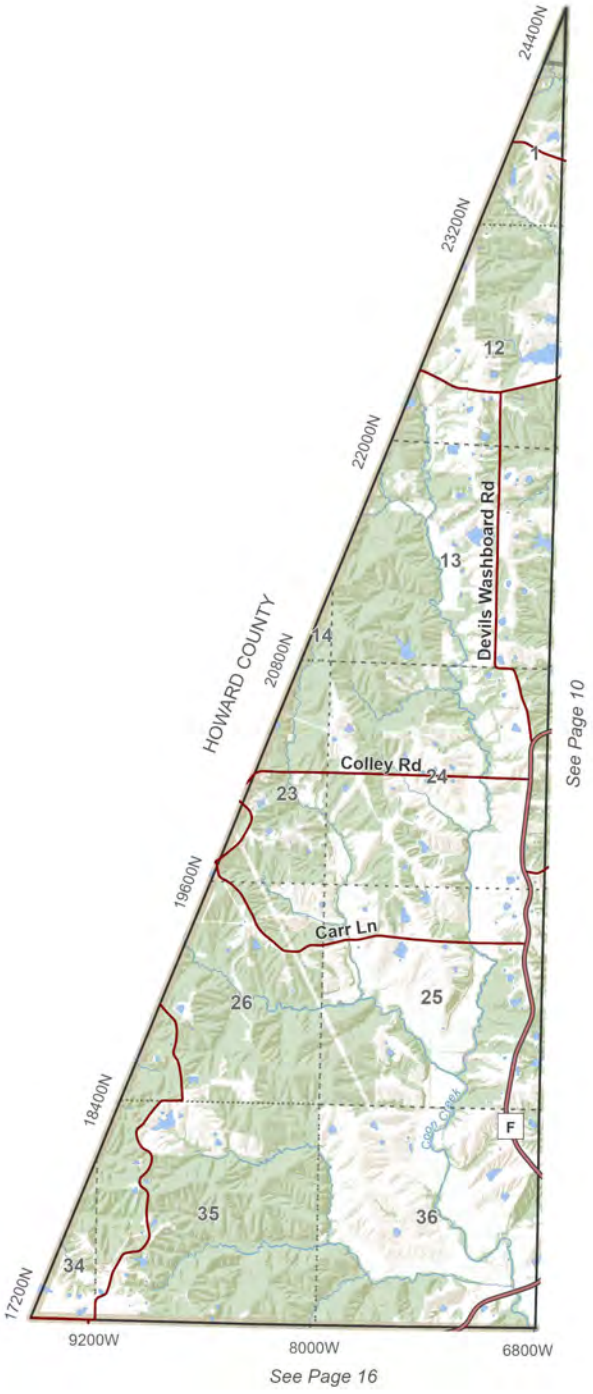

T.51N.- R.14W.

Bourbon (W)

0 0.25 0.5 1
Miles

N



T.51N.- R.14W.

Bourbon (W)

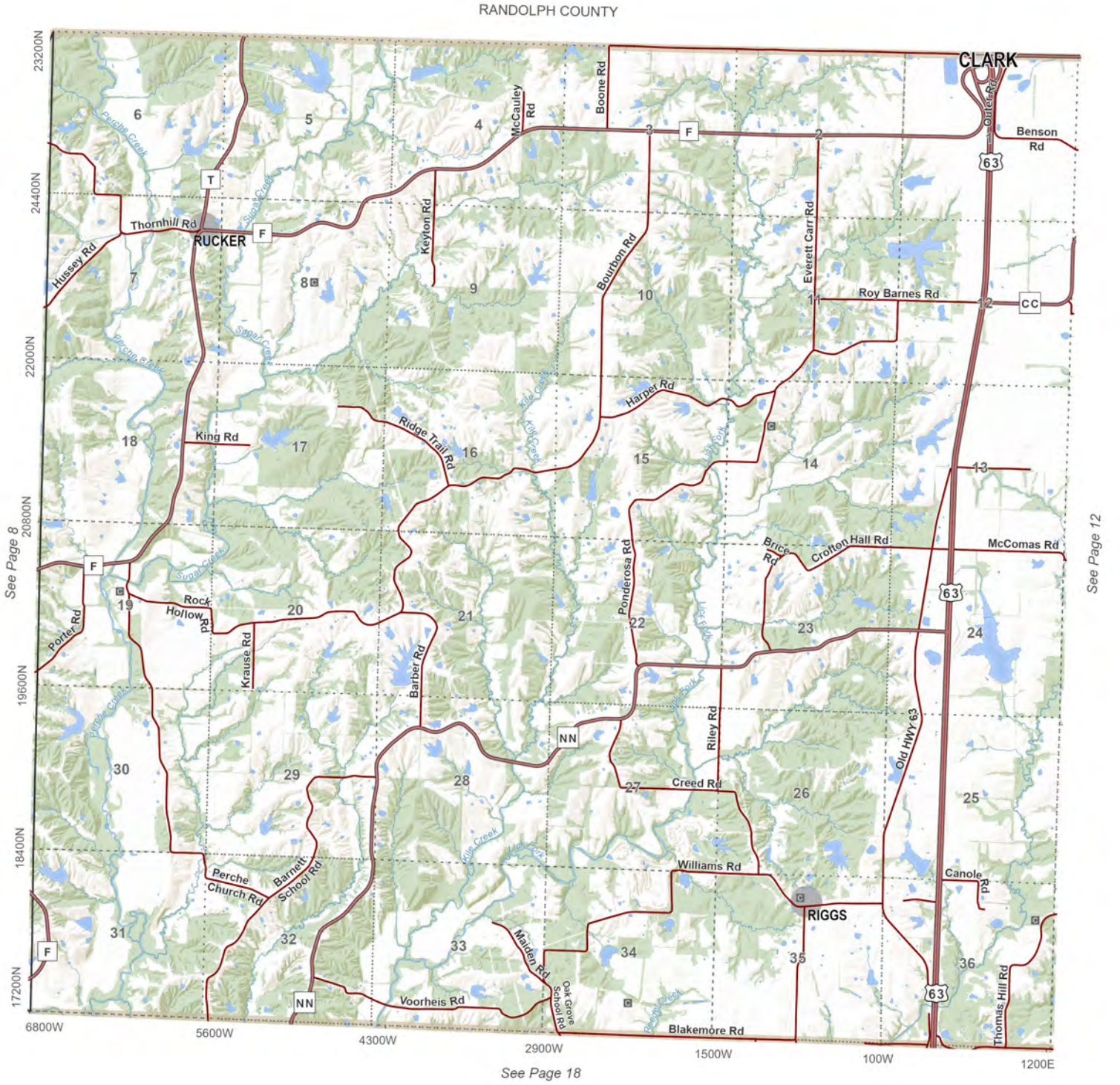

T.51N.- R.13W.

Bourbon (C)

0 0.25 0.5 1
Miles

N

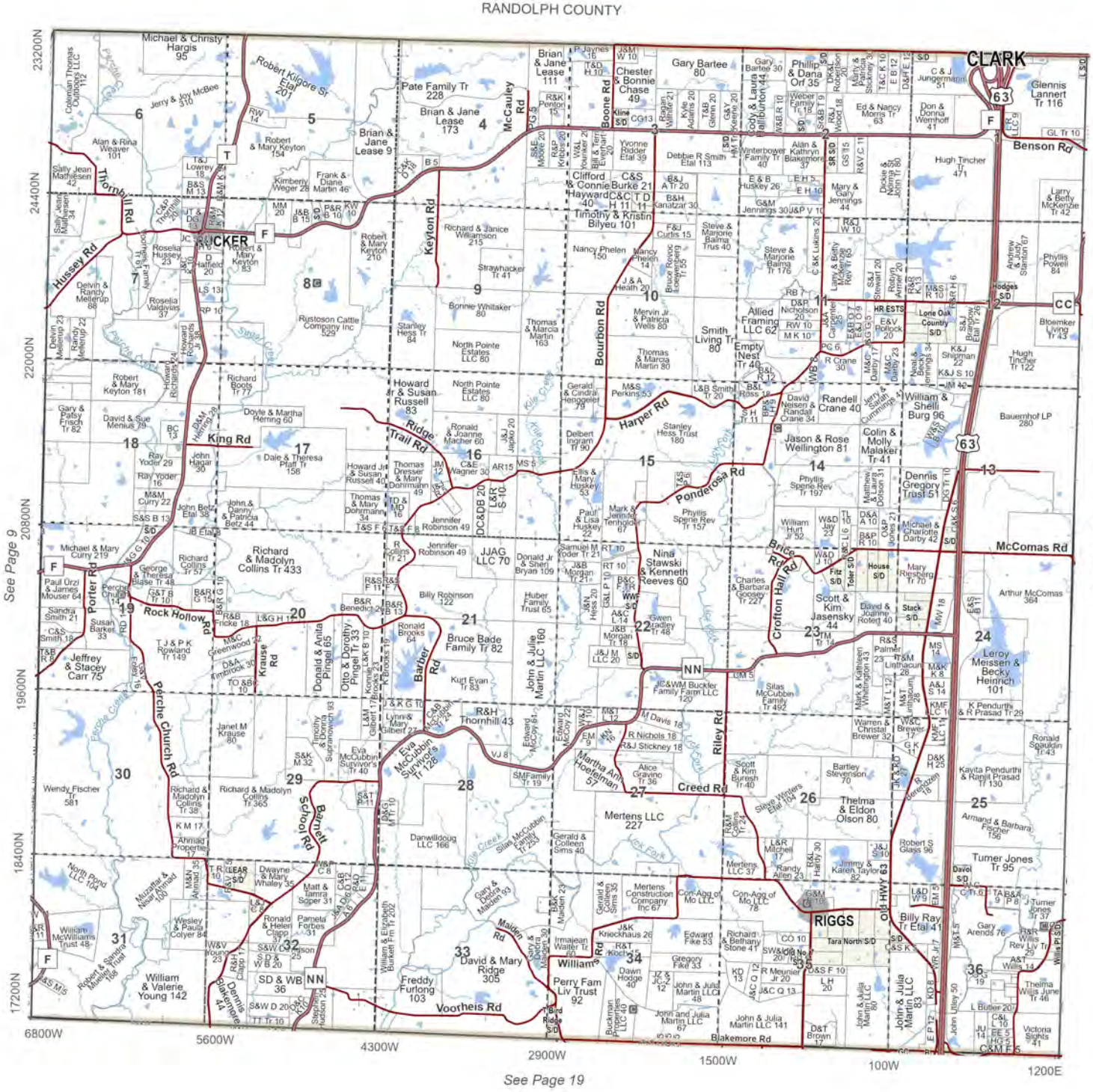
RANDOLPH COUNTY
CLARK
BUCKER
Benson Rd
Hussey Rd
Thornhill Rd
Keyton Rd
McCauley Rd
Boone Rd
Bourbon Rd
Harper Rd
Ridge Trail Rd
King Rd
Ponderosa Rd
Bruce Rd
Crofton Hall Rd
McComas Rd
Porter Rd
Rock Hollow Rd
Pérche Church Rd
Krause Rd
Barber Rd
Riley Rd
Creed Rd
Barnett School Rd
Maiden Rd
Voorheis Rd
Blakemore Rd
Old HWY 63
RIGGS
Tara North S/D
Davol S/D
Hodges S/D
Lorie Oak Country S/D
Bird Ridge S/D
Rustoson Cattle Company Inc 529
Mertens LLC 227
Danwilldoug LLC 166
Perry Fam Liv Trust 92
David & Mary Ridge 305
Freddy Furlong 103
William & Valerie Young 142
Jeffrey & Stacey Carr 75
Richard & Madolyn Collins Tr 433
Bruce Bade Family Tr 82
R&H Thornhill 43
Nina Stawski & Kenneth Reeves 60
Jason & Rose Wellington 81
Randell Crane 40
Allied Framing LLC 62
Empty Nest Tr 40
Smith Living Tr 80
Leroy Meissen & Becky Heinrich 101
Thelma & Eldon Olson 80
Scott & Kim Jasensky 44
Dennis Gregory Trust 51
Colin & Molly Malaker Tr 41
William & Shelli Burg 96
Bauernhof LP 280
Glennis Lannert Tr 116
Hugh Tincher Tr 471
Larry & Betty McKenzie Tr 42
Phyllis Powell 84
Bloemker Living Tr 43
Hugh Tincher Tr 122
Arthur McComas 364
Kavita Pendurthi & Ranjit Prasad Tr 130
Tumer Jones Tr 95
Billy Ray Tr Etal 41
Victoria Sights 41
Thelma Wills June Tr 46
Gary Arends 76
Mertens Construction Company Inc 67
Con-Agg of Mo LLC 78
Mertens LLC 37
Martha Ann Hoeteiman 51
Edward Fike 53
Gregory Fike 33
Dawn Hodge 40
Irmajean Walter Tr 30
Buckman Timber LLC 67
John and Julia Martin LLC 67
John & Julia Martin LLC 141
John & Julia Martin LLC 83
John & Julia Martin LLC 87
Martin LLC 48
Martin LLC 12
Martin LLC 13
Martin LLC 14
Martin LLC 15
Martin LLC 16
Martin LLC 17
Martin LLC 18
Martin LLC 19
Martin LLC 20
Martin LLC 21
Martin LLC 22
Martin LLC 23
Martin LLC 24
Martin LLC

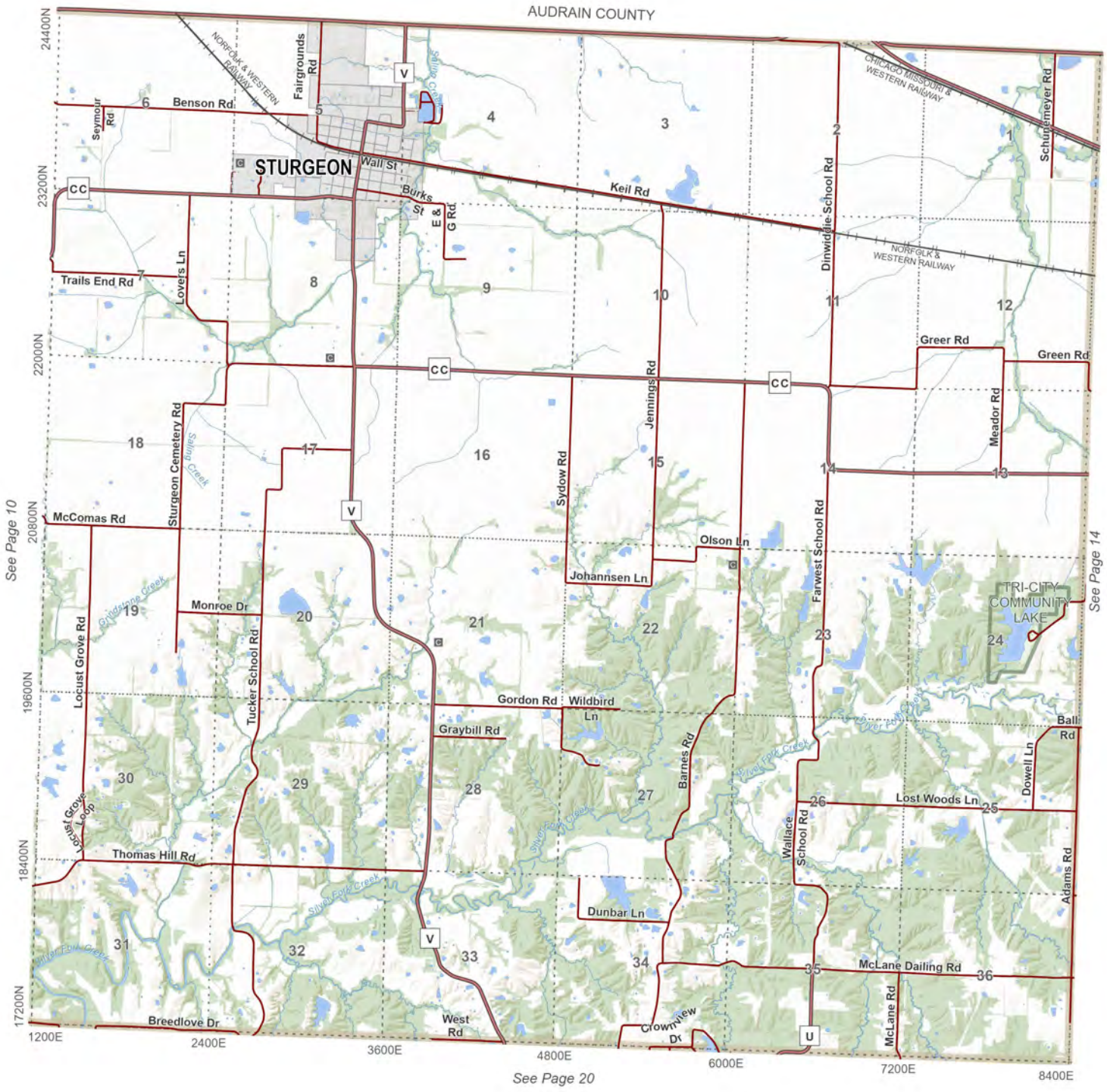

T.51N.- R.12W.

Bourbon (E)

0 0.25 0.5 1
Miles

N

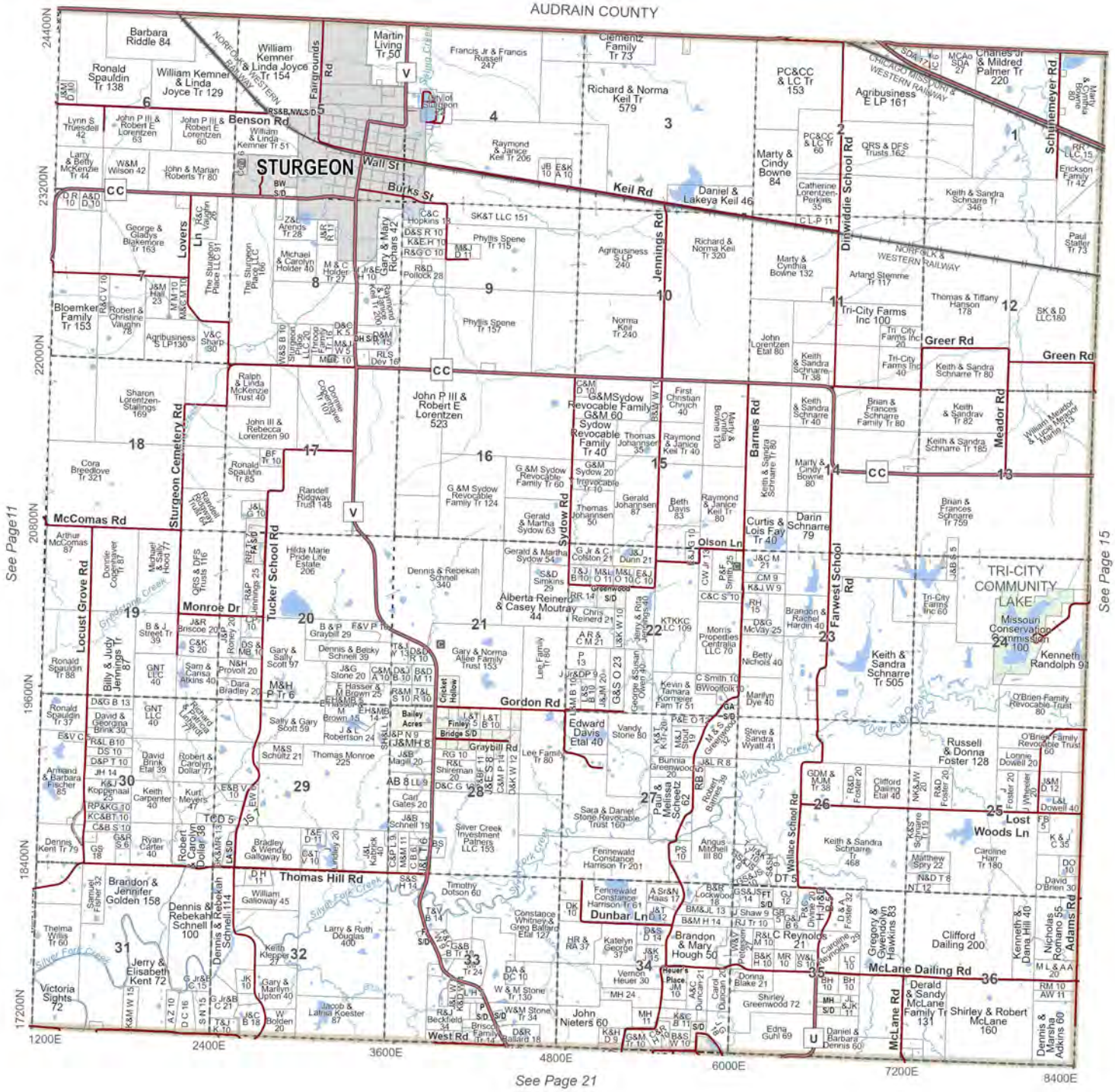

T.51N.- R.12W.

N

0 0.25 0.5 1

Miles

Bourbon (E)

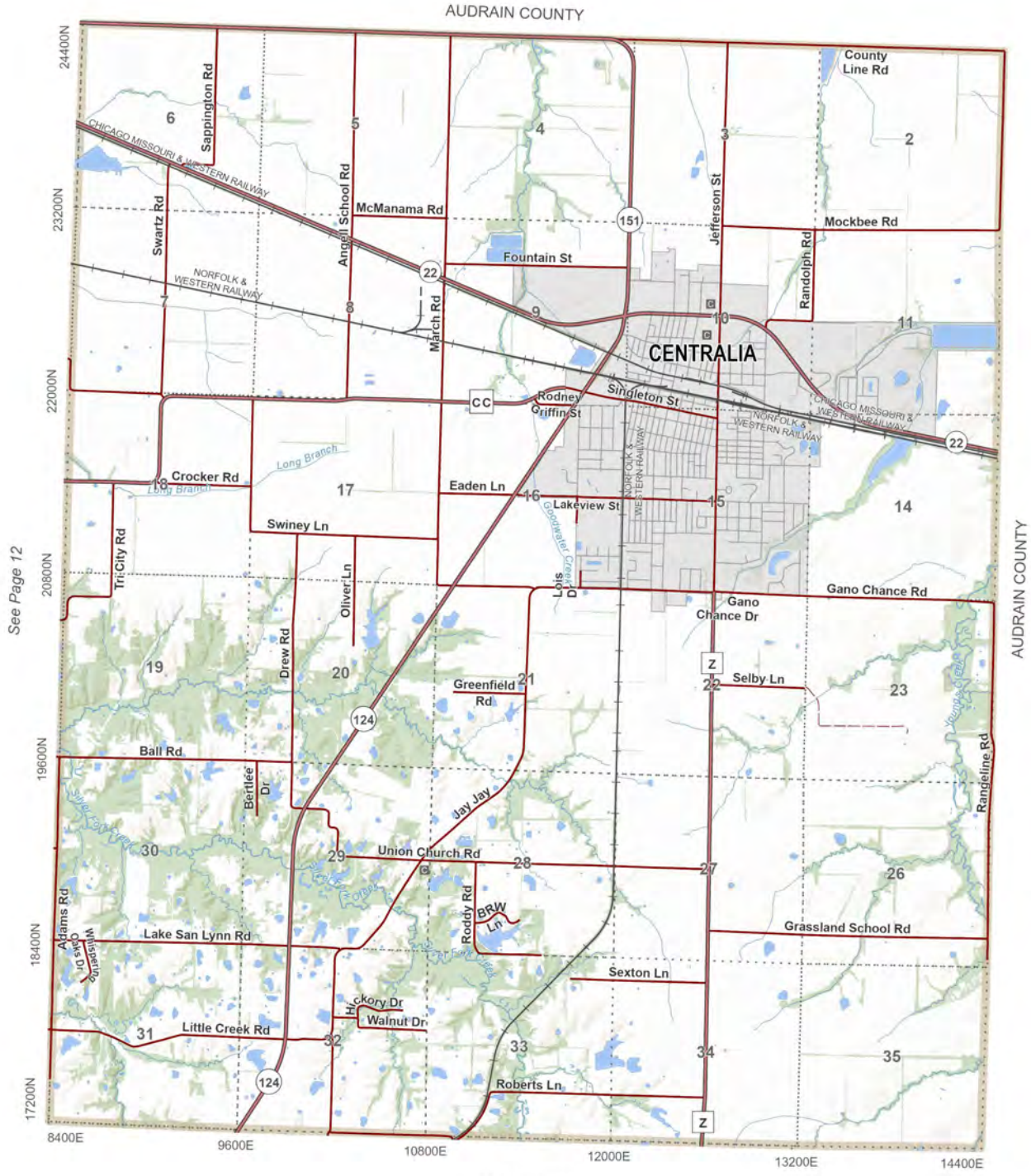

T.51N.- R.11W.

Centralia

0 0.25 0.5 1 Miles

N

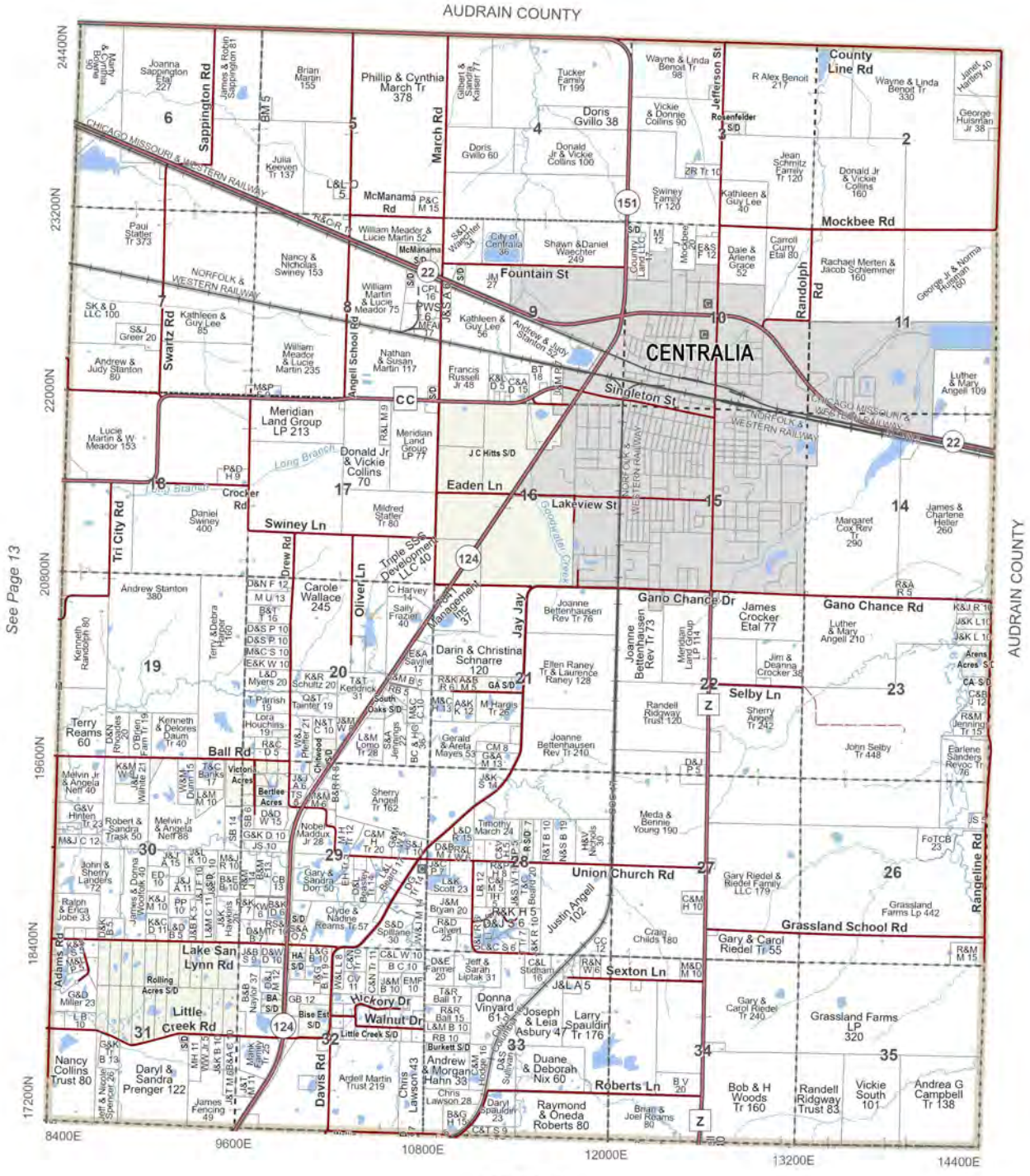

T.51N.- R.11W.

Centralia

N

0 0.25 0.5 1

Miles

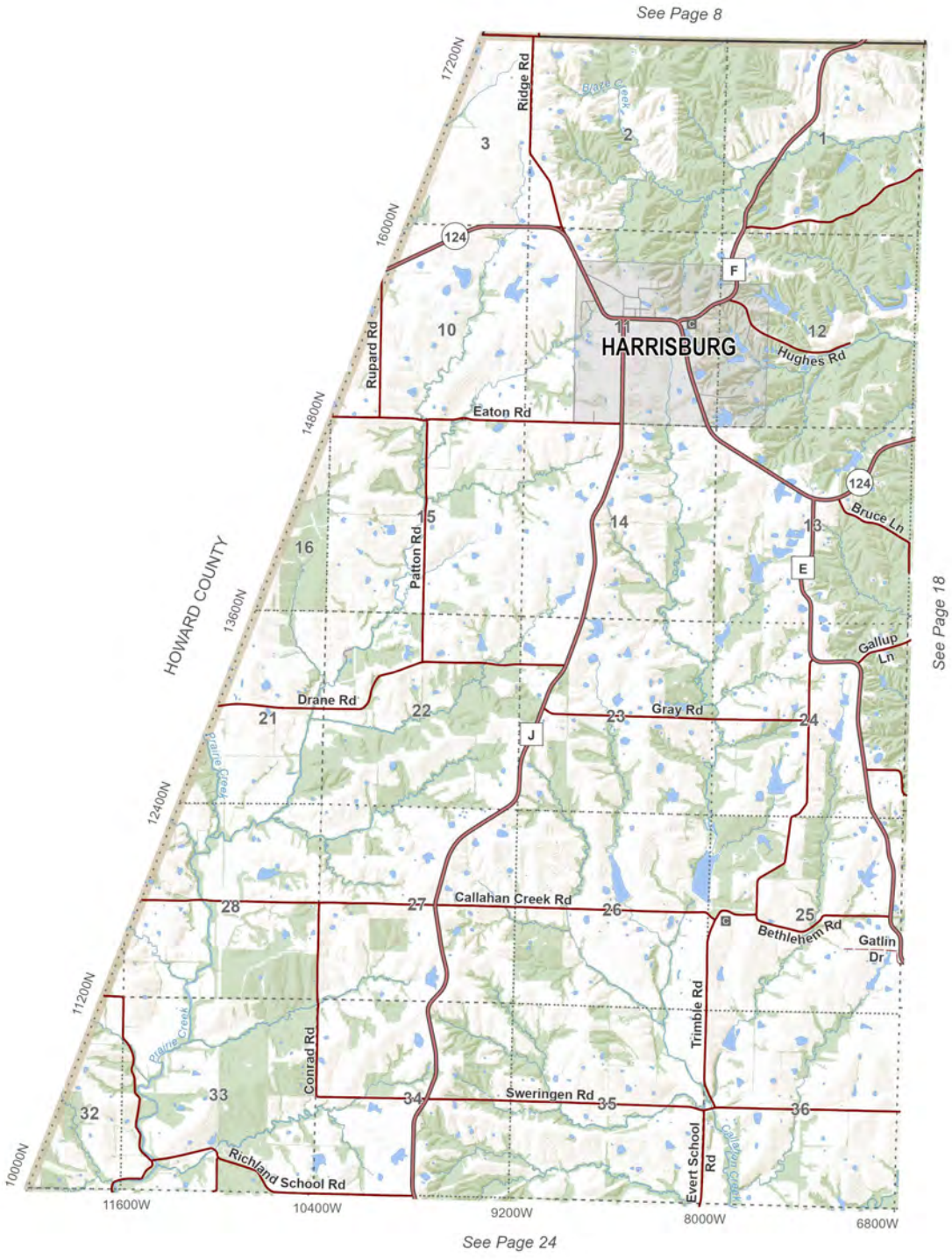

T.50N.- R.14W.

Perche (NW)

0 0.25 0.5 1
Miles

N

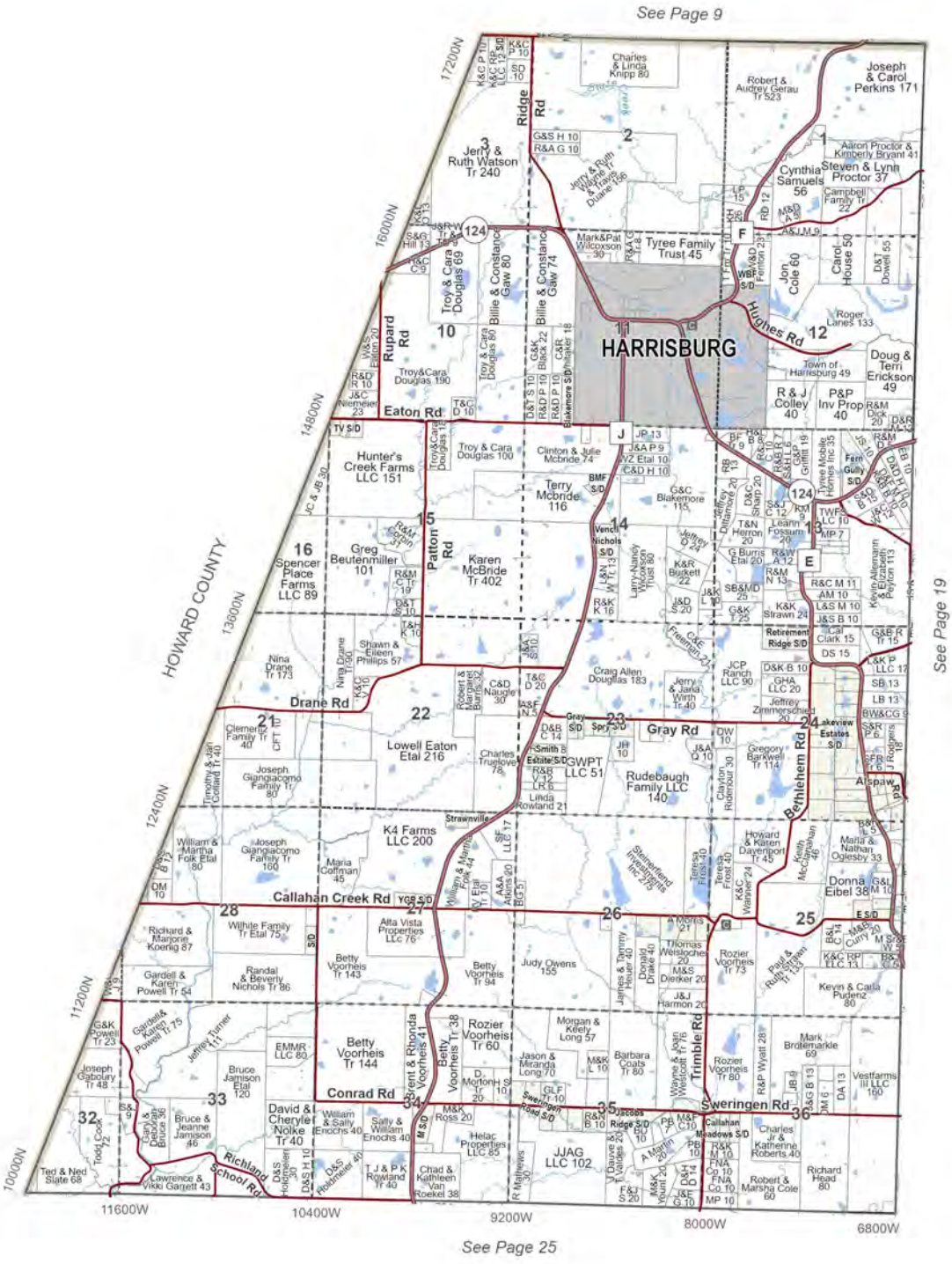

T.50N.- R.14W.

Perche (NW)



T.50N.- R.13W.

Perche (NE) & Rocky Fork (NW)

0 0.25 0.5 1 Miles

N

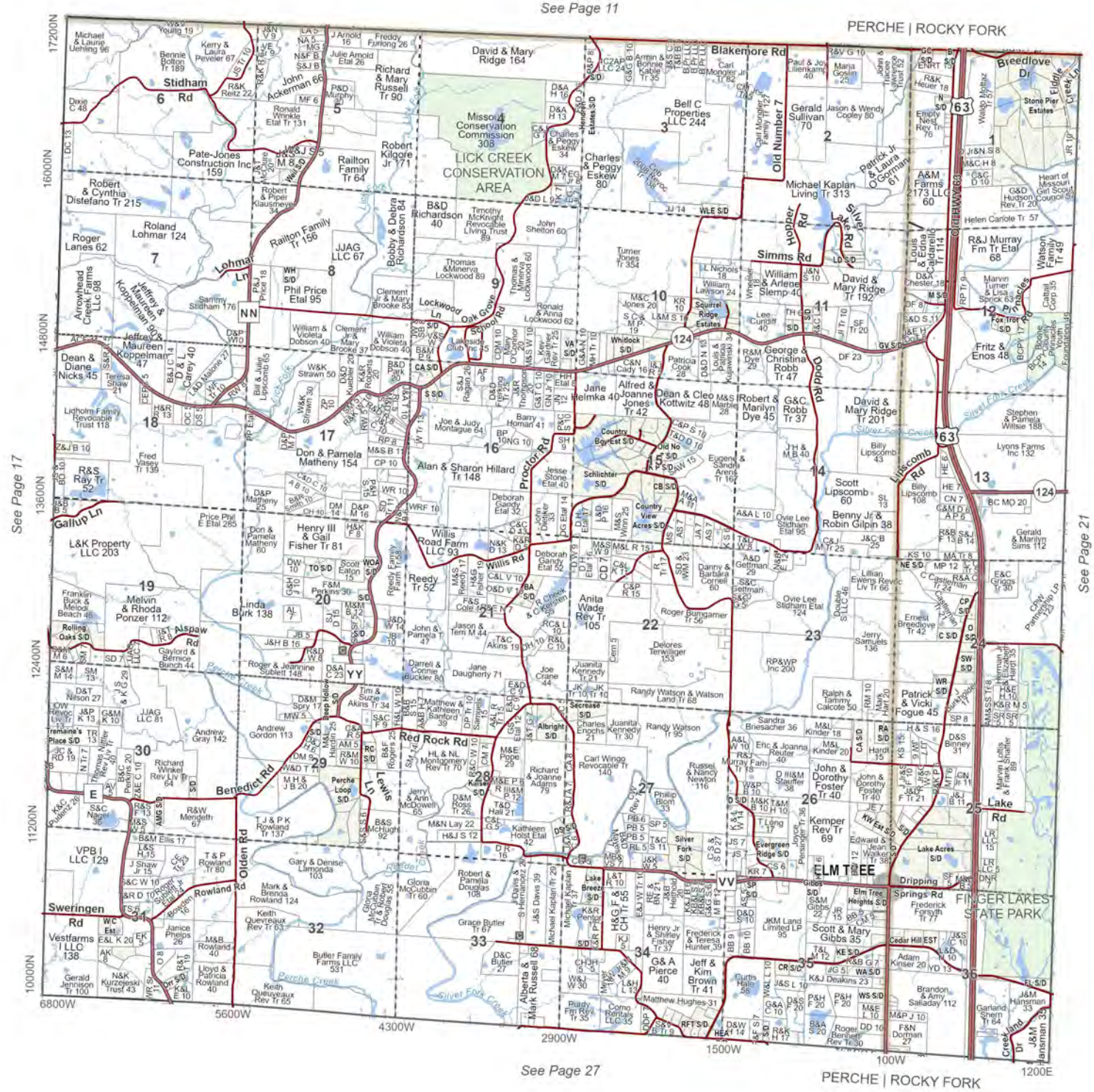

Perche (NE) & Rocky Fork (NW)

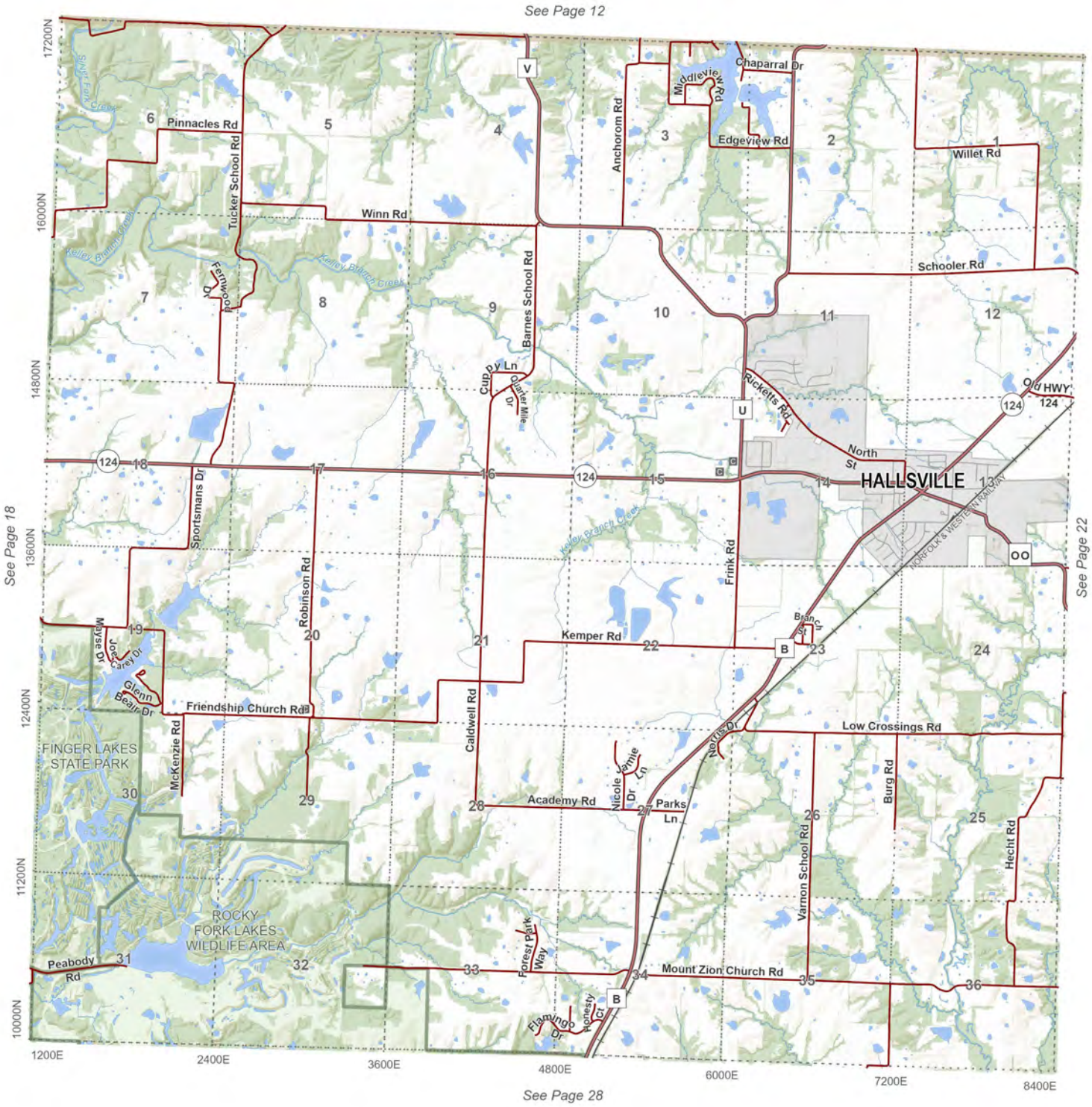

T.50N.- R.12W.

Rocky Fork (N)

0 0.25 0.5 1 Miles

N

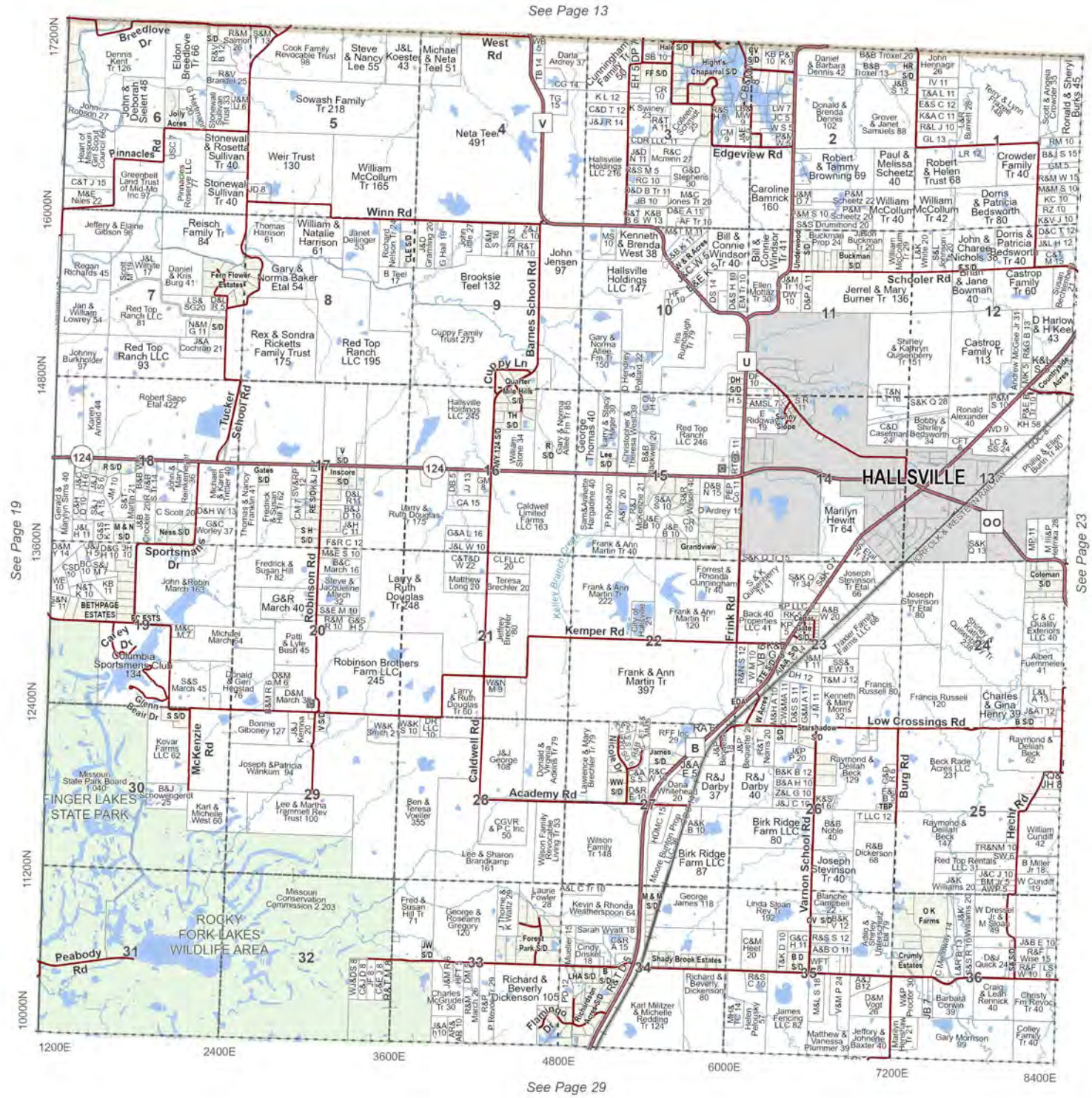
See Page 13
See Page 19
See Page 23
See Page 29
HALLSVILLE
Edgeview Rd
Winn Rd
Schooler Rd
Barnes School Rd
Cuppy Ln
Tucker School Rd
Sportsmans Dr
Kemper Rd
Academy Rd
Low Crossings Rd
Frink Rd
Robinson Rd
McKenzie Rd
Caldwell Rd
Burg Rd
Vairmon School Rd
Hecht Rd
Peabody Rd
Pinnacles Rd
Breedlove Dr
Carey Dr
Glenn Blair Dr
Flamingo Dr
Shady Brook Estates
Fern Flower Estates
Quarter Mile Hills
Sunny Slope
Grandview
Starshadow S/D
Kalley Branch Creek
FINGER LAKES STATE PARK
ROCKY FORK LAKES WILDLIFE AREA
Columbia Sportsmens Club
Missouri State Park Board
Missouri Conservation Commission
Sowash Family Tr 218
Neta Teel 491
Weir Trust 130
William McCollum Tr 165
Hallsville Holdings LLC 147
Brooksie Teel 132
Cuppy Family Trust 273
Red Top Ranch LLC 195
Red Top Ranch LLC 93
Red Top Ranch LLC 246
Hallsville Holdings LLC 245
Caldwell Limited Farms LLC 163
Robinson Brothers Farm LLC 245
Frank & Ann Martin Tr 397
Frank & Ann Martin Tr 222
Frank & Ann Martin Tr 120
Birk Ridge Farm LLC 87
Birk Ridge Farm LLC 80
Richard & Beverly Dickenson 105
Marilyn Hewitt Tr 64
Caroline Bamrick 160
Jerrel & Mary Burner Tr 136
Castrop Family Tr 113
Castrop Family Tr 60
Joseph Stevinson Tr 40
Joseph Stevinson Tr Etal 66
Joseph Stevinson Tr Etal 80
Robert & Tammy Browning 69
Paul & Melissa Scheetz 40
Robert & Helen Trust 68
Crowder Family Tr 40
Dorris & Patricia Bedsworth Tr 80
Dorris & Patricia Bedsworth Tr 40
William McCollum Tr 42
William McCollum Tr 40
Bill & Connie Windsor Tr 41
Kenneth & Brenda West 38
John Jensen 97
Gary & Norma Baker Etal 54
Rex & Sondra Ricketts Family Trust 175
Reisch Family Tr 84
Thomas Harrison 61
William & Natalie Harrison 61
Stonewall & Rosetta Sullivan Tr 40
Stonewall Sullivan Tr 40
Greenbelt Land Trust of Mid-Mo Inc 97
Pinnacles Reserve LLC
Eldon Breedlove Tr 66
Dennis Kent Tr 126
John & Deborah Sielert 48
Cook Family Revocable Trust 98
Steve & Nancy Lee 55
J&L Koester 43
Michael & Neta Teel 51
West Rd
Darla Ardrey 37
Cunningham Family Tr
Hight's Chaparral S/D
Daniel & Barbara Dennis 42
B&B Troxel 20
B&B Troxel 13
John Hennagir 26
Ronald & Sheryl Burks 45
Terry & Lynn Fagan 48
Scott & Angela Crowder 35
Donald & Brenda Dennis 102
Grover & Janet Samuels 88
Jerrel & Mary Burner Tr 136
Shirley & Kathryn Quisenberry Tr 151
Castrop Family Tr 113
Castrop Family Tr 60
D Harlow & H Keel 43
Brian & Jane Bowman 40
John & Charee Nichols 36
Tr 40
Dorris & Patricia Bedsworth Tr 40
Ronald Alexander 40
Bobby & Shirley Bedsworth 34
C&D Casefman 24
Phillip & Ellen Burris 40
Marilyn Hewitt Tr 64
Sunny Slope
Ridgway
Red Top Ranch LLC 246
Hallsville Holdings LLC 245
Caldwell Limited Farms LLC 163
Sam&Arlinette Hargadine 40
Gary & Norma Allee Fm Tr 150
George Thomas 40
Larry & Stacy Hager 30
Christopher & Theresa West 39
B&B Blackwell 20
Iris Rumbaugh Tr 79
D Hendley & J Tolliard 22
Gary & Norma Allee Fm Tr 85
William Stone 34
Larry & Ruth Douglas Tr 175
Larry & Ruth Douglas Tr 248
Matthew Long 20
Teresa Brechler 20
Jeffrey Brechler 80
Frank & Ann Martin Tr 40
Forrest & Rhonda Cunningham Tr 40
Joseph Stevinson Tr Etal 66
Joseph Stevinson Tr Etal 80
Frazier Family Farms LLC 68
Back 40 Properties LLC 41
Kenneth & Mary Morris 32
Francis Russell 80
Francis Russell 120
Charles & Gina Henry 39
C & C Quality Exteriors LLC 40
Albert Fuemmeler 41
Coleman S/D
Raymond & Delilah Beck 62
Raymond & Delilah Beck Rade Acres LLC 231
Raymond & Delilah Beck 147
William Cundiff 42
B Miller Jr 18
W Cundiff 19
Red Top Rentals LLC 31
Dana Whitehead 20
R&J Darby 37
R&J Darby 40
Lawrence & Mary Brechler Tr 79
Donald & Virginia Adkins Tr 79
Nicole D
Ben & Teresa Voeller 355
Lee & Martha Trammell Rev Trust 100
Kart & Michelle West 60
Joseph &Patricia Wankum 94
Bonnie Giboney 127
Kovar Farms LLC 62
Donald & Geri Hegstad 76
Michael Marchetti 64
Patti & Lyle Bush 45
John &Robin March 163
Fredrick & Susan Hill Tr 82
Steve & Jacqueline March 82
G&R March 40
S&S March 45
D&M March 38
Gary & Norma Baker Etal 54
Jeffery & Elaine Gibson 96
Regan Richards 45
Daniel & Kris Burg 41
Red Top Ranch LLC 81
Jan & William Lowrey 54
Johnny Burkholder 97
Robert Sapp Etal 422
Karen Arnold 44
Gerald & Marylyn Sims 40
C Scott 20
G&C Worley 37
D&H W 13
Ness S/D
BETHPAGE ESTATES
Michael & Karen Thitler 40
Gates S/D
Inscore S/D
Thomas & Nancy Frank 40
Fredrick & Susan Hill Tr 82
Steve & Jacqueline March 82
Frank & Ann Martin Tr 40
Frank & Ann Martin Tr 120
Forrest & Rhonda Cunningham Tr 40
Back 40 Properties LLC 41
Joseph Stevinson Tr Etal 66
Joseph Stevinson Tr Etal 80
Frazier Family Farms LLC 68

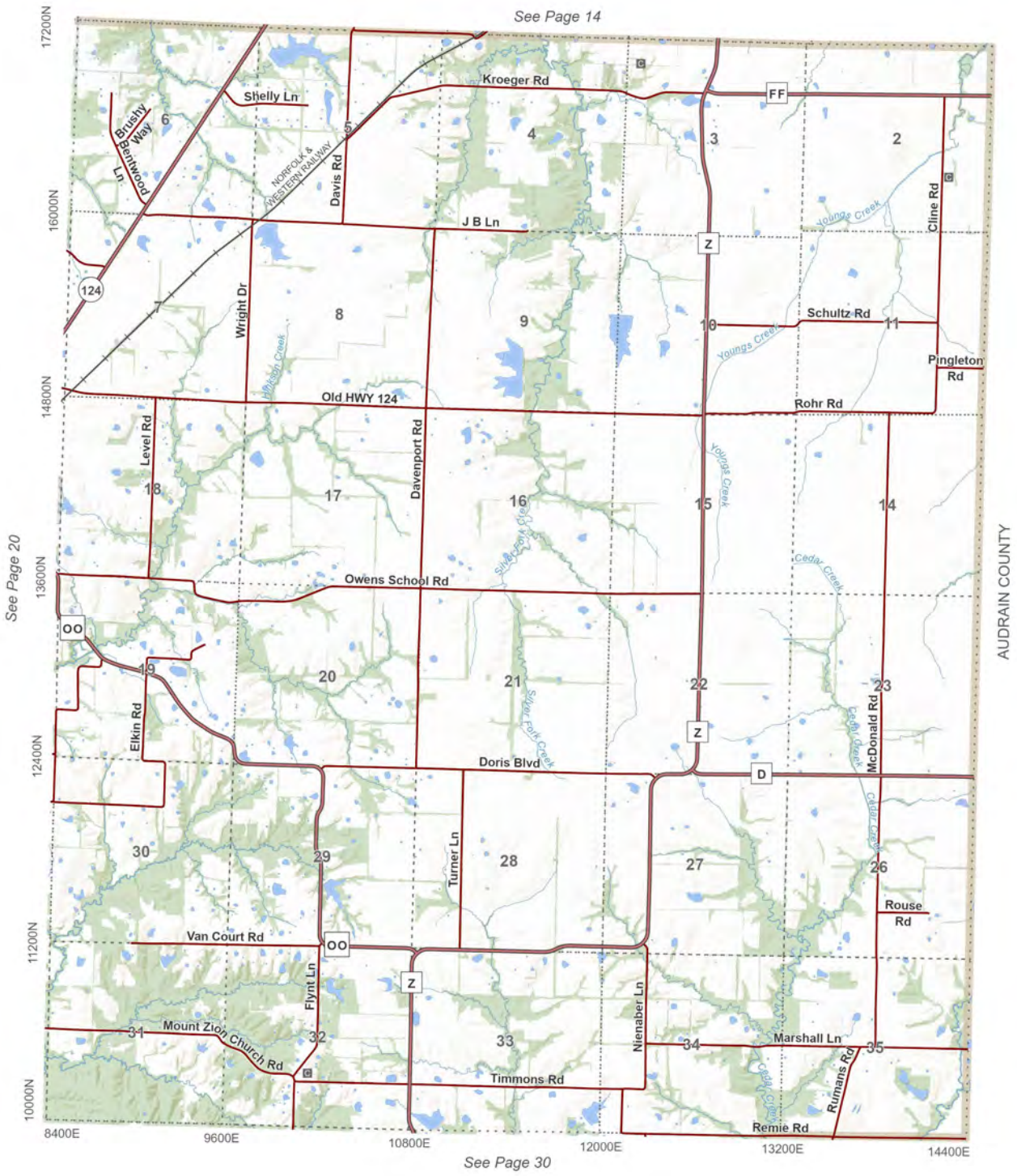

T.50N.- R.11W.

Rocky Fork (NE)

0 0.25 0.5 1
Miles

N

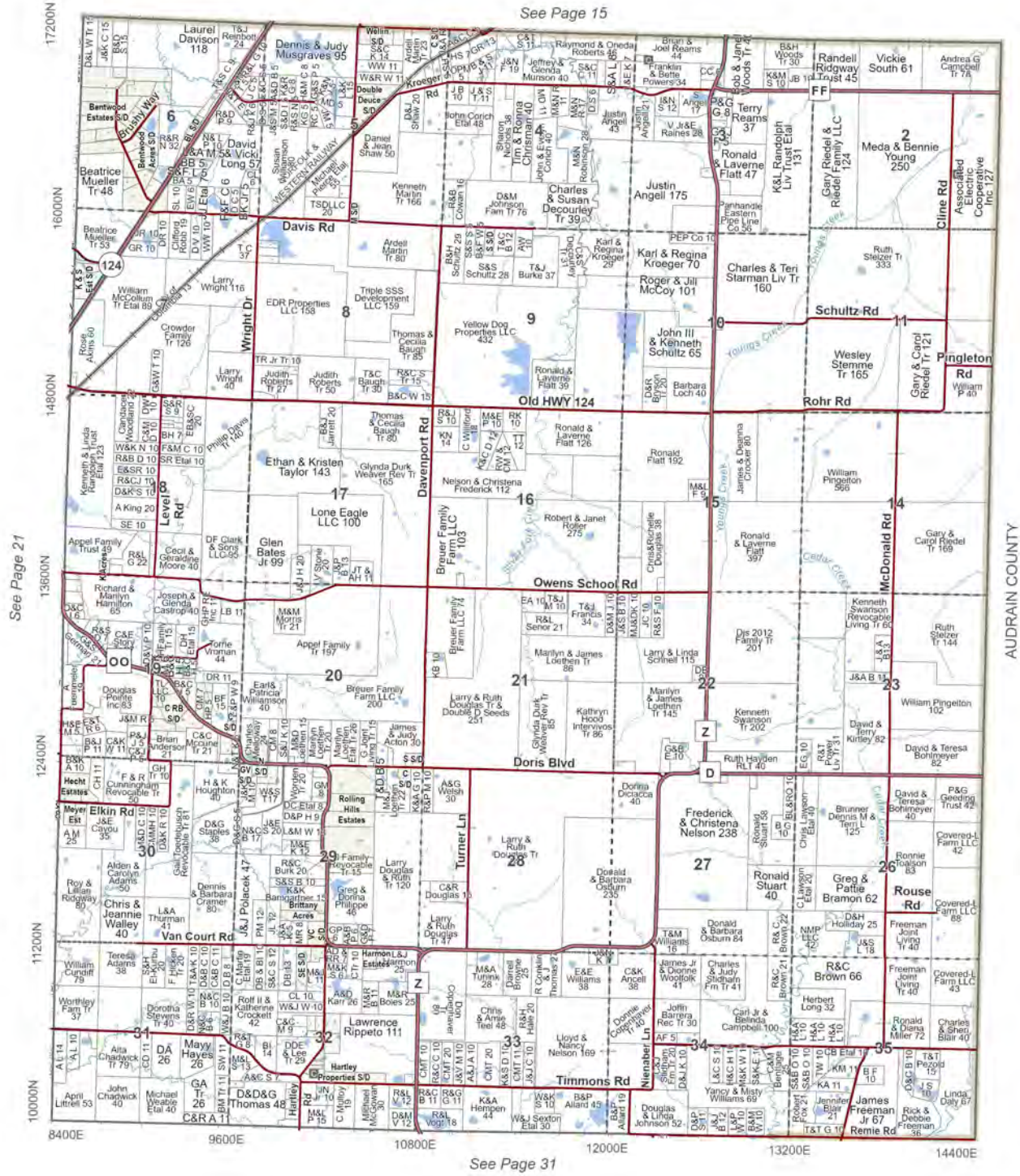

T.50N.- R.11W.



N

0 0.25 0.5 1

Miles

Rocky Fork (NE)



T.49N.- R.15W. & R.14W.

Perche (SW) & Katy (N & W)

0 0.25 0.5 1
Miles

N

***Note: Map has been rotated to fit on page.**

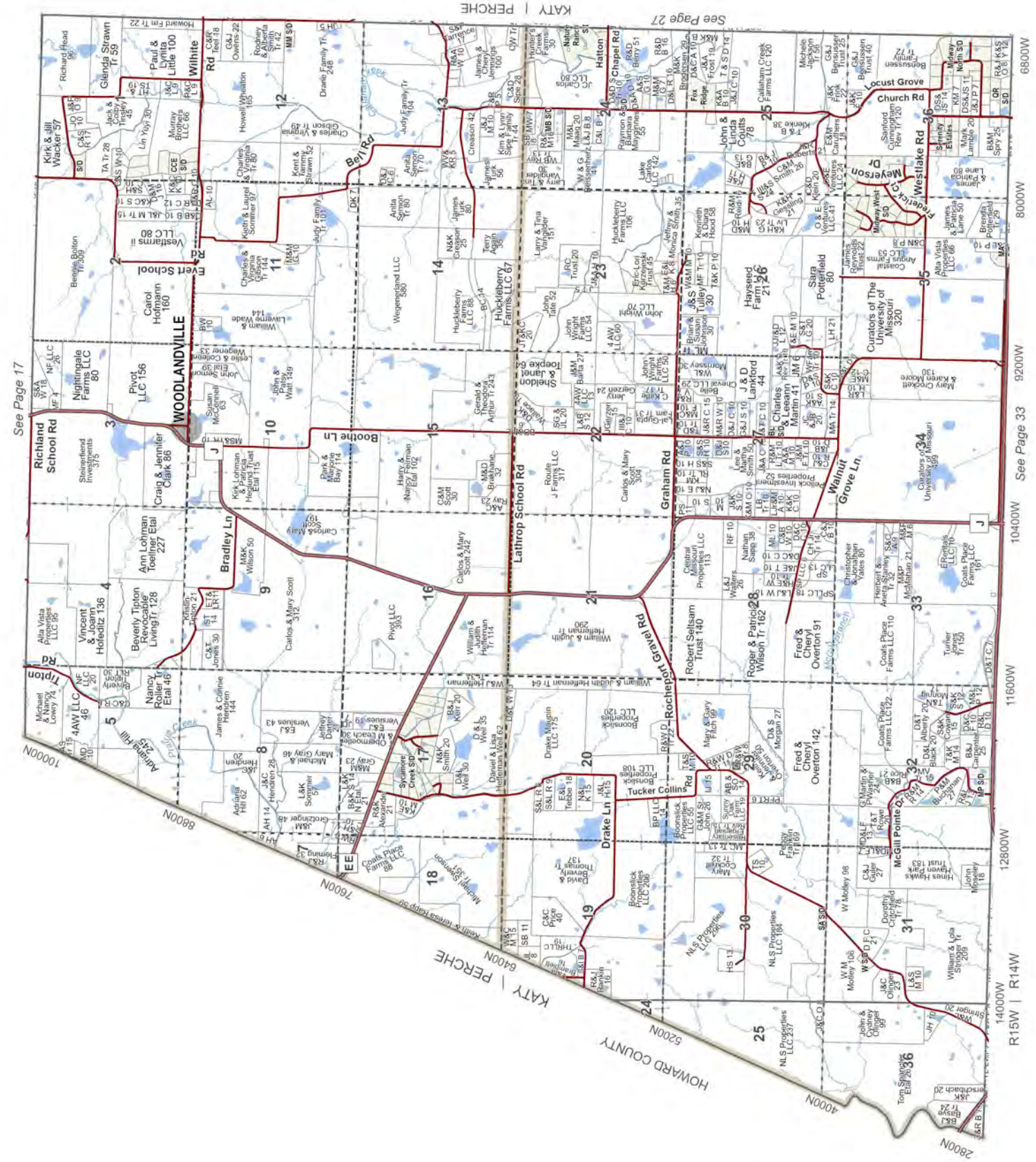

T.49N.- R.15W. & R.14W.

Perche (SW) & Katy (N & W)

***Note: Map has been rotated to fit on page.**



T.49N.- R.13W.

Perche (SE), Rocky Fork (SW), Katy (NE) & Missouri (N)

0 0.25 0.5 1 Miles

N

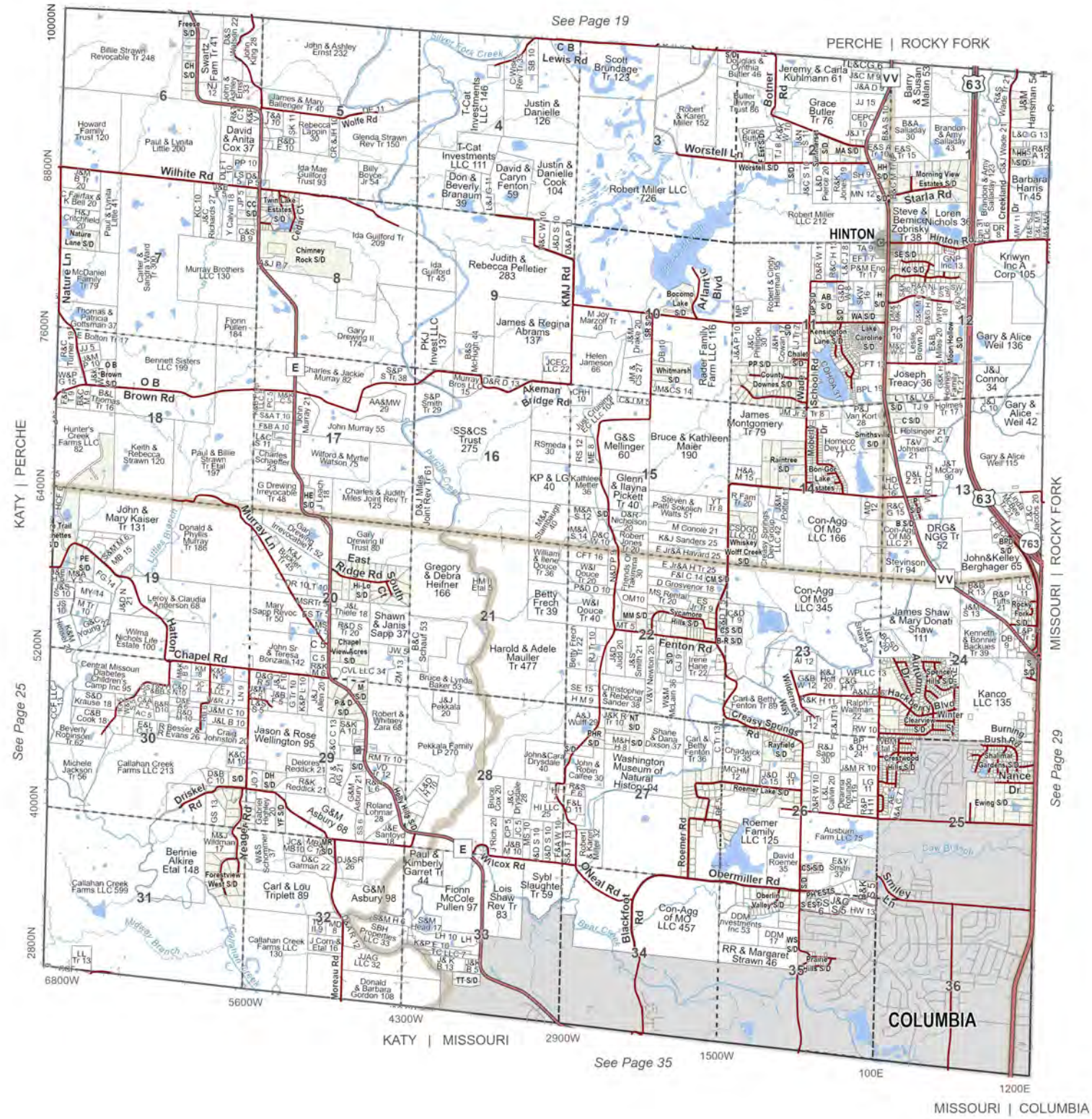
See Page 19
PERCHE | ROCKY FORK
KATY | PERCHE
MISSOURI | ROCKY FORK
See Page 25
See Page 29
KATY | MISSOURI
See Page 35
MISSOURI | COLUMBIA
HINTON
COLUMBIA
Wilhite Rd
Brown Rd
Wolfe Rd
Worstell Ln
Starla Rd
Hinton Rd
Nature Ln
KMJ Rd
Akeman Bridge Rd
Murray Ln
East Ridge Rd
South Ct
Halton Chapel Rd
Fenton Rd
Creasy Springs Rd
Driskel Rd
Keage Rd
Wilcox Rd
ONeal Rd
Blackfoot Rd
Roemer Rd
Obermiller Rd
Smiley Ln
Moreau Rd
Nance Dr
Burning Bush Rd
Arlan Blvd
Botner Rd
Lewis Rd
Creasy Springs Rd
Hackberry Blvd
Winter St
Wade School Rd
Lake Caroline Dr
Mission Hollow Dr
Lake Shore Dr
Lake Ridge Dr
Lake Forest Dr
Lake Ridge Ct
Lake Shore Ct
Lake Forest Ct
Lake Caroline Ct
Lake Shore Cir
Lake Ridge Cir
Lake Forest Cir
Lake Caroline Cir
Lake Shore Pl
Lake Ridge Pl
Lake Forest Pl
Lake Caroline Pl
Lake Shore Ln
Lake Ridge Ln
Lake Forest Ln
Lake Caroline Ln
Lake Shore Rd
Lake Ridge Rd
Lake Forest Rd
Lake Caroline Rd
Lake Shore Dr
Lake Ridge Dr
Lake Forest Dr
Lake Caroline Dr
Lake Shore Ct
Lake Ridge

See Page 20

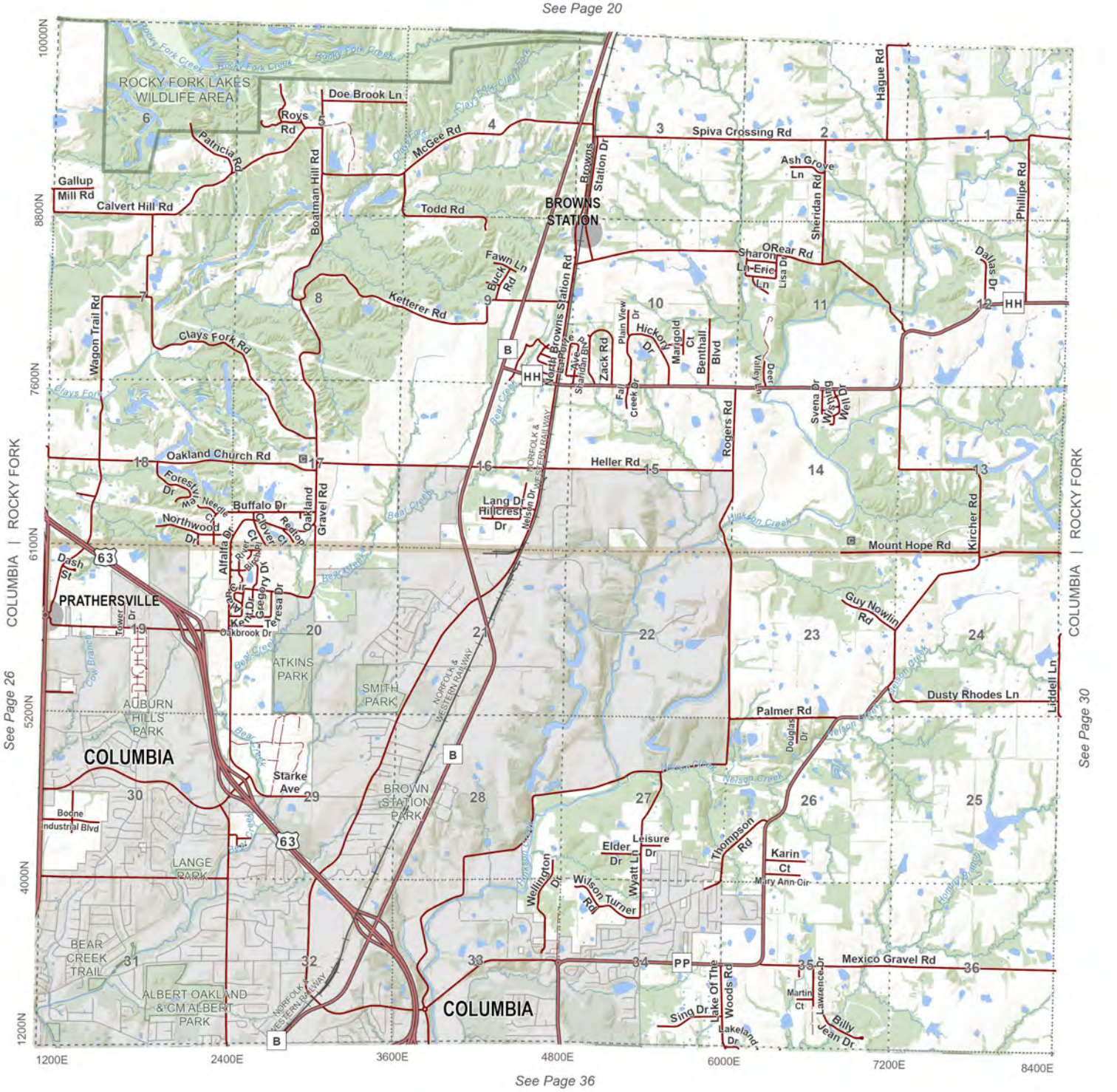

T.49N.- R.12W.

Rocky Fork (S) & Columbia (NW)

0 0.25 0.5 1
Miles

N

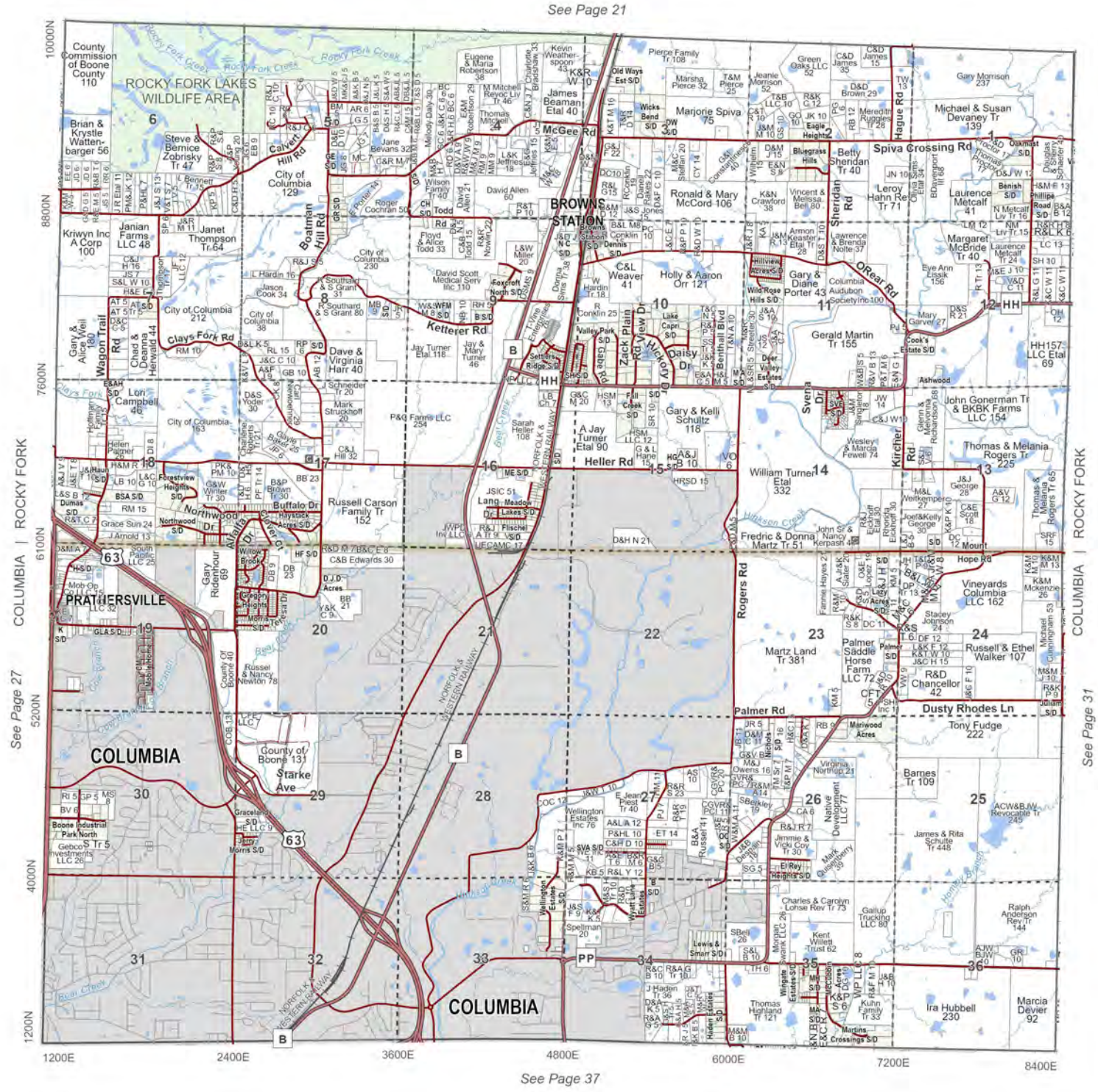

T.49N.- R.12W.

Rocky Fork (S) & Columbia (NW)

See Page 22

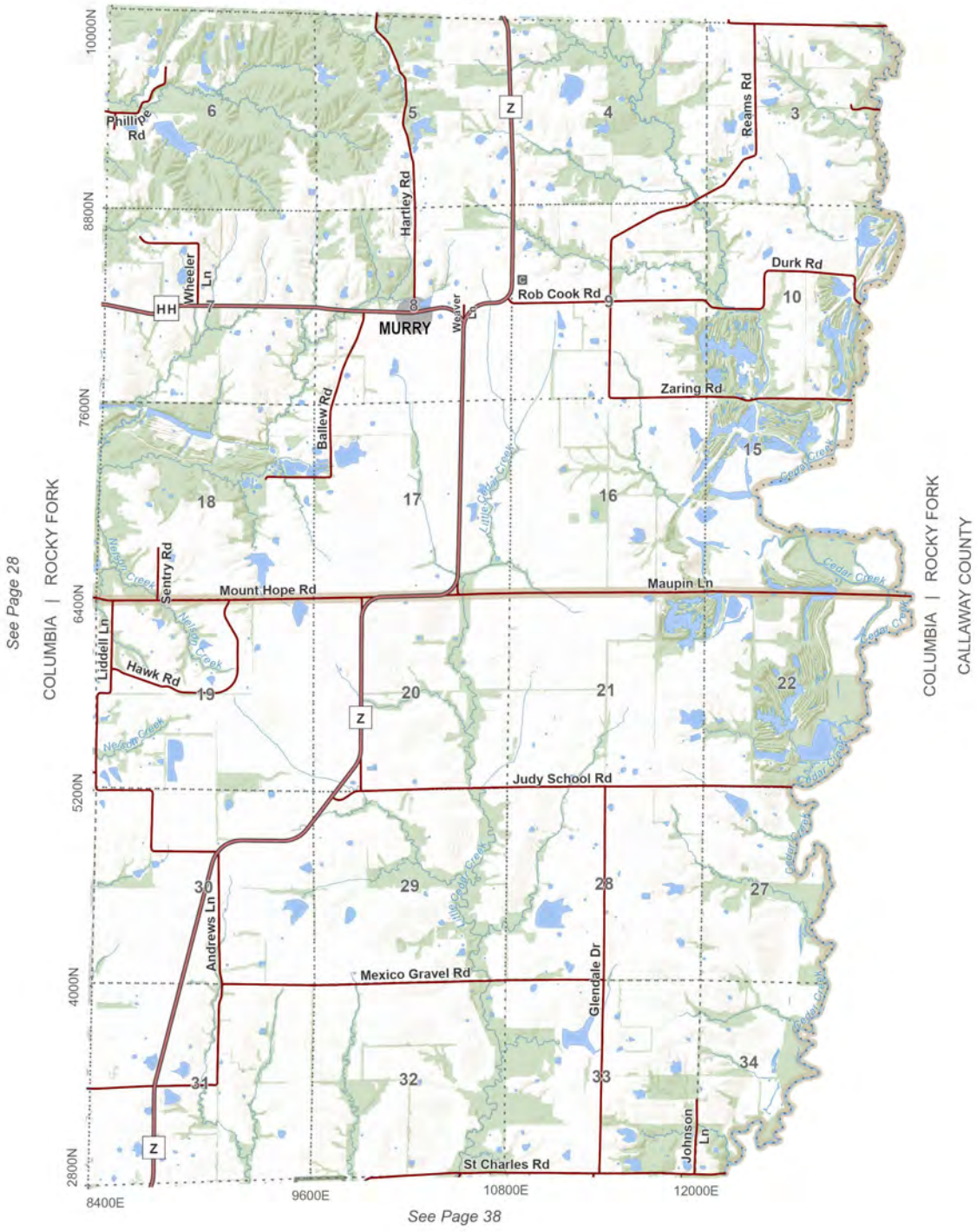

See Page 28

See Page 38

T.49N - R.11W.

Rocky Fork (SE) & Columbia (NE)

0 0.25 0.5 1
Miles

N

See Page 23

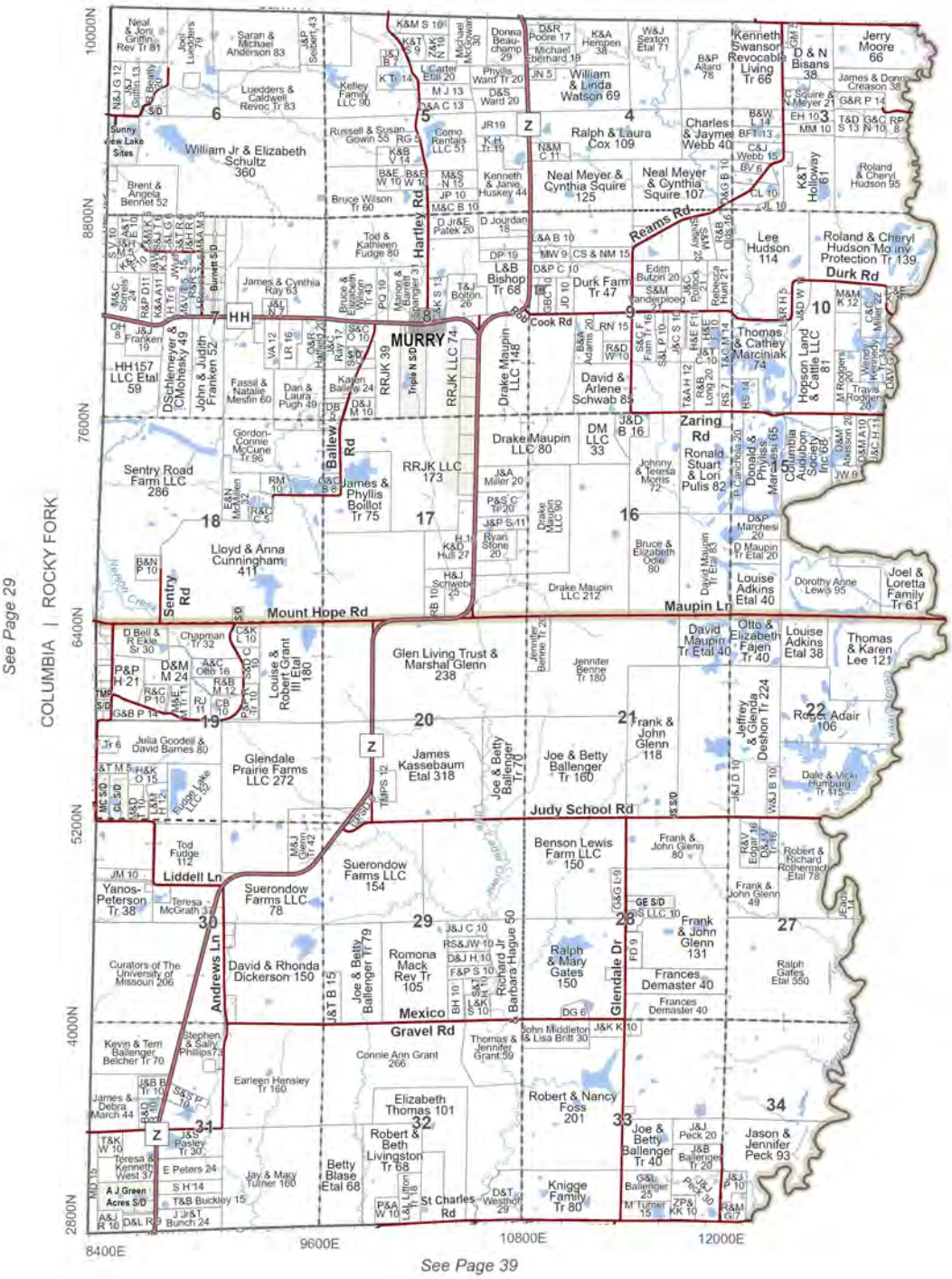

T.49N - R.11W.

N

0 0.25 0.5 1
Miles

Rocky Fork (SE) & Columbia (NE)



T.48N.- R.15W. & R.14W.

Katy (S & W)

N

0 0.25 0.5 1
Miles

*Note: Map rotated to fit on page.

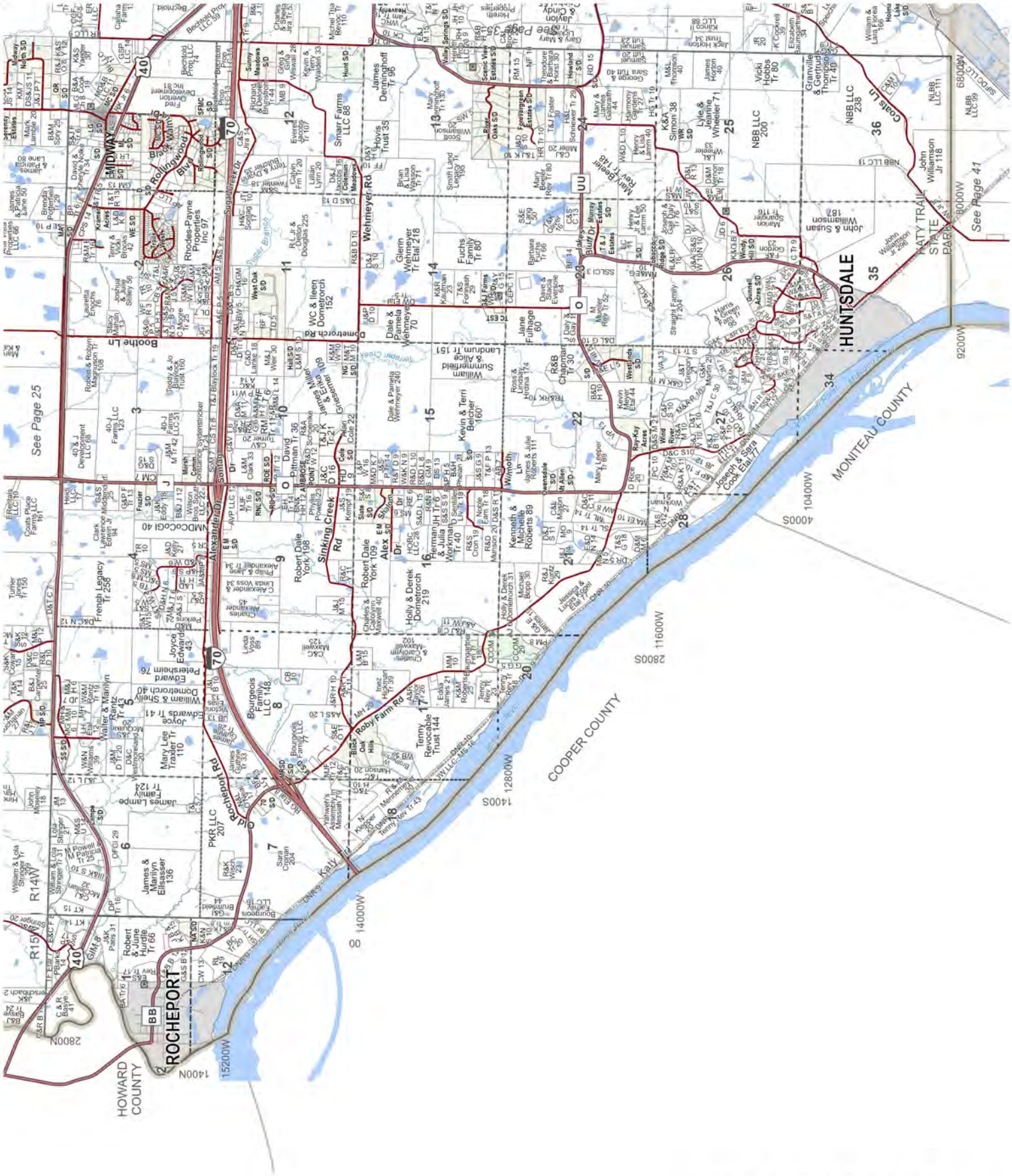
HUNTSDALE
ROCHEPORT
MIDWAY
See Page 25
See Page 41
See Page 26
KATY TRAIL STATE PARK
MONITEAU COUNTY
COOPER COUNTY
HOWARD COUNTY
Sinking Creek Rd
Rocheport Rd
Roby Farm Rd
Alexander Dr
Rollingwood Blvd
Dometorch Rd
Wehmeyer Rd
Booth Ln
Coats Ln
Katy Trail
Missouri River
Sugarcreek Dr
Smarr Farms LLC 88
Wehmeyer Tr Etal 218
Fuchs Family Tr 80
Dale & Pamela Wehmeyer 70
Kevin & Terri Belcher 160
Robert Dale York 198
Holly & Derek Dometorch 219
Tenny Revocable Trust 144
Bourgeois Family LLC 148
Rhodes-Payne Properties Inc 97
Jane Fulnage 60
Kenneth & Michelle Roberts 69
Joseph & Sara Cook Etal 77
NBB LLC 200
John & Susan Williamson 182
John Williamson 118
Granville & Gertrude Thompson Tr 40
Vicki Hobbs Tr 80
Lyle & Jeanne Wheeler 71
K&A Simon 38
Harmony Gardens Tr 27
Mary Beeler Rev Tr 80
Mary Beeler 148
Glenn Wehmeyer Tr Etal 218
Bluff Dr
Bluff Dr Estates S/D
Ridge S/D
Gunnell Acres S/D
Ray-Kay Acres
Westfields S/D
Mt Allen S/D
Owensdale S/D
Wilmoth Ln
Alex Dr
Alexander Dr
Sinking Creek Rd
Roby Farm Rd
Rocheport R

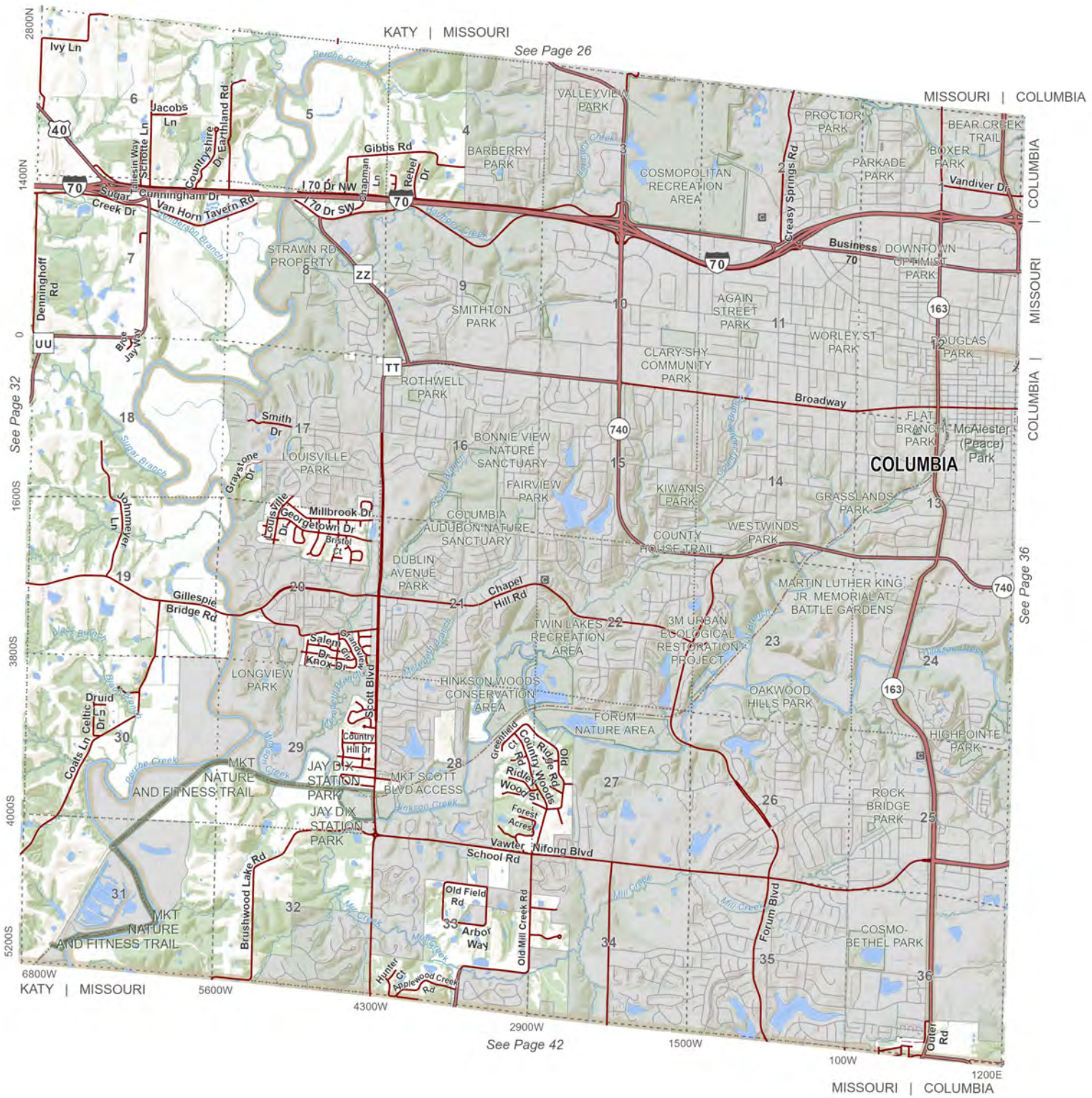

T.48N - R.13W.

Katy (E), Missouri (S), & Columbia (SW)

0 0.25 0.5 1
Miles

N

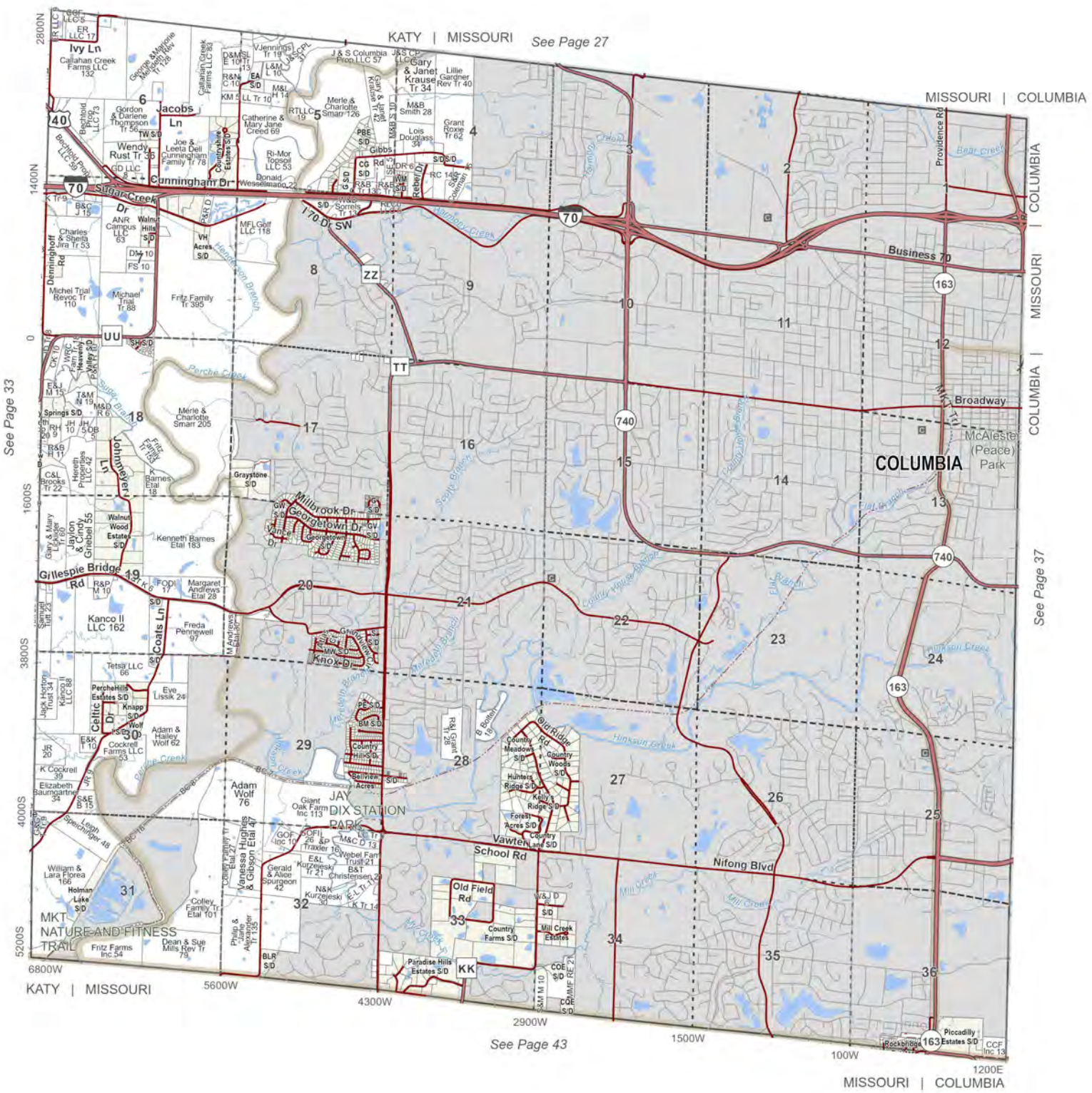
KATY | MISSOURI
See Page 27
MISSOURI | COLUMBIA
See Page 33
See Page 37
See Page 43
COLUMBIA
Broadway
McAlester (Peace) Park
Business 70
Sugar Creek Dr
Cunningham Dr
Ivy Ln
Jacobs Ln
Denninghoff Rd
Johnmeyer Ln
Gillespie Bridge Rd
Coats Ln
Celtic Dr
Millbrook Dr
Georgetown Dr
Knox Dr
Nifong Blvd
School Rd
Old Ridge Rd
Old Field Rd
Vawter
JAY DIX STATION PARK
MKT NATURE AND FITNESS TRAIL
Hinkson Creek
Perche Creek
Bear Creek
Mill Creek
Providence Rd
2800N
1400N
0
1600S
3800S
4000S
5200S
6800W
5600W
4300W
2900W
1500W
100W
1200E
T.48N - R.13W.
Katy (E), Missouri (S), & Columbia (SW)
N
0 0.25 0.5 1
Miles

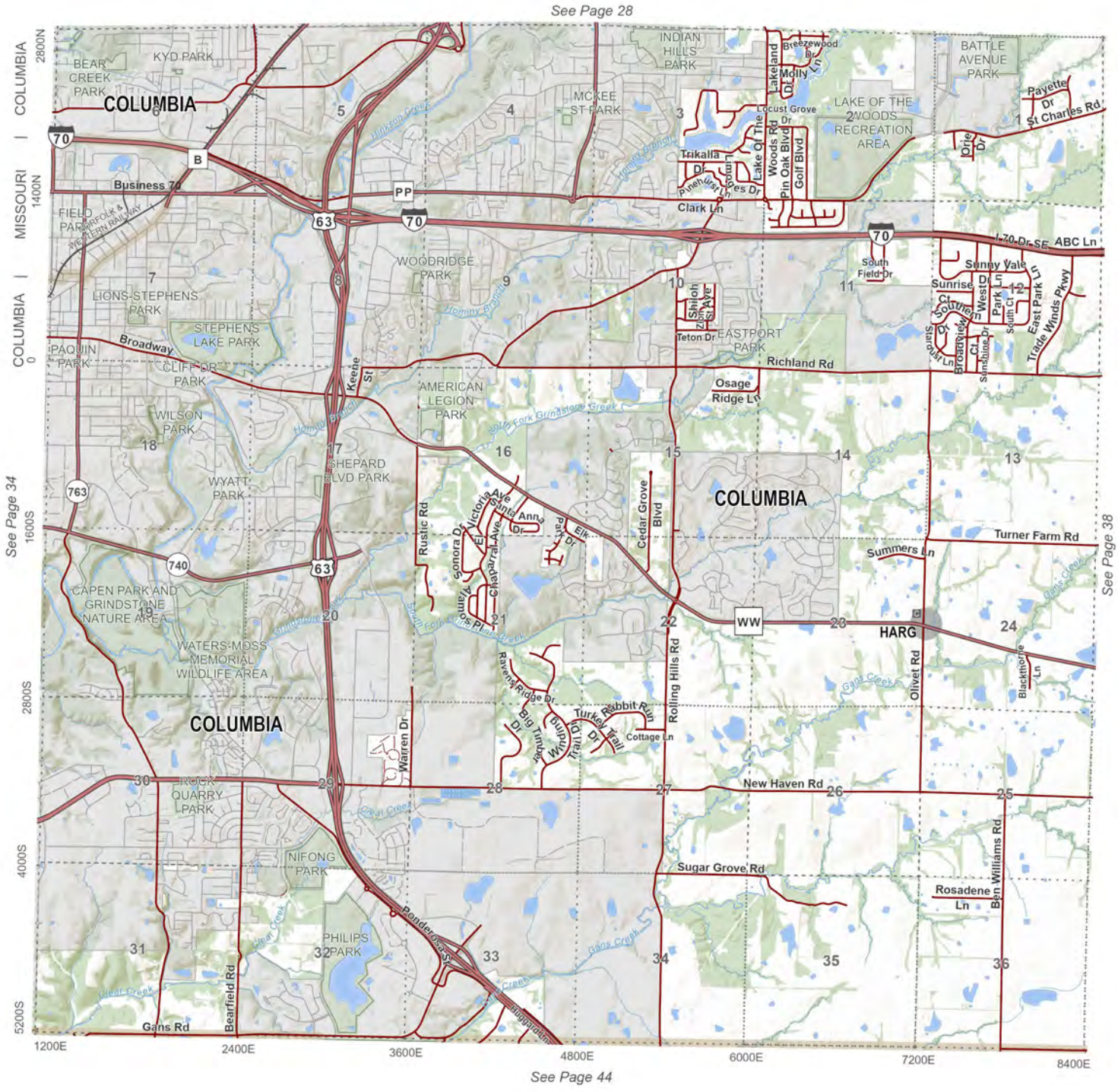
See Page 28
See Page 34
See Page 38
See Page 44
COLUMBIA
KYD PARK
BEAR CREEK PARK
INDIAN HILLS PARK
MCKEE ST PARK
BATTLE AVENUE PARK
LAKE OF THE WOODS RECREATION AREA
Breezewood Dr
Molly Ln
Lakeland Dr
Locust Grove Dr
Lake Of The Woods Rd
Pin Oak Blvd
Golf Blvd
Trikalia Dr
Pinehurst Ln
Clark Ln
Payette Dr
St Charles Rd
Drie Dr
Business 70
FIELD PARK
NORFOLK & WESTERN RAILWAY
WOODRIDGE PARK
LIONS-STEPHENS PARK
STEPHENS LAKE PARK
PAQUIN PARK
Broadway
CLIFF DR PARK
WILSON PARK
WYATT PARK
SHEPARD BLVD PARK
AMERICAN LEGION PARK
EASTPORT PARK
Teton Dr
Shiloh Church Ave
South Field Dr
Sunny Vale Dr
Sunrise Ct
Southfield Dr
West Dr
Park Ln
South Cir
East Park Ln
Tradewinds Pkwy
Starboard Ln
Broadview Ct
Sandstone Dr
I-70 Dr SE
ABC Ln
Richland Rd
Osage Ridge Ln
Keene St
Rustic Rd
Sonora Dr
Victoria Ave
Santa Anna Dr
El Chaparral Ave
Elk Run Dr
Cedar Grove Blvd
Turner Farm Rd
Summers Ln
CAPEN PARK AND GRINDSTONE NATURE AREA
WATERS-MOSS MEMORIAL WILDLIFE AREA
Grindstone Branch
South Fork Grindstone Creek
Grindstone Creek
Gans Creek
Ravens Ridge Dr
Big Timber Dr
Wild Turkey Trail
Rabbit Run
Turkey Trail Dr
Cottage Ln
Rolling Hills Rd
Olivet Rd
Blackthorne Ln
HARG
WW
Warren Dr
ROCK QUARRY PARK
New Haven Rd
Clear Creek
NIFONG PARK
PHILIPS PARK
Pendleton St
Sugar Grove Rd
Rosadene Ln
Ben Williams Rd
Bearfield Rd
Gans Rd
Hinkson Creek
Hominy Branch
1200E
2400E
3600E
4800E
6000E
7200E
8400E
2800N
1400N
0
1600S
2800S
4000S
5200S
T.48N.- R.12W.
Missouri (E) & Columbia (SW)
0 0.25 0.5 1
Miles
N

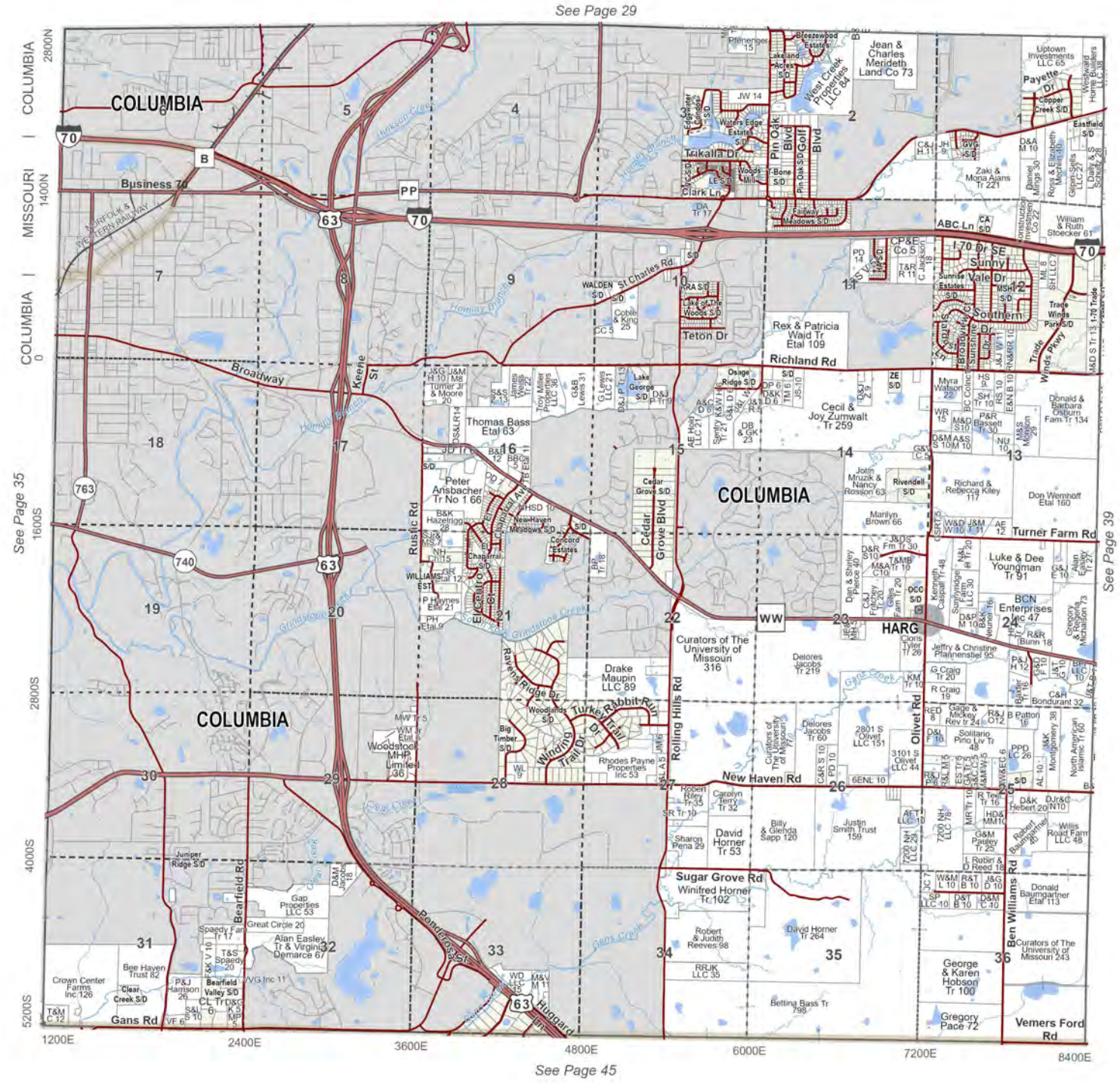

T.48N.- R.12W.

Missouri (E) & Columbia (SW)

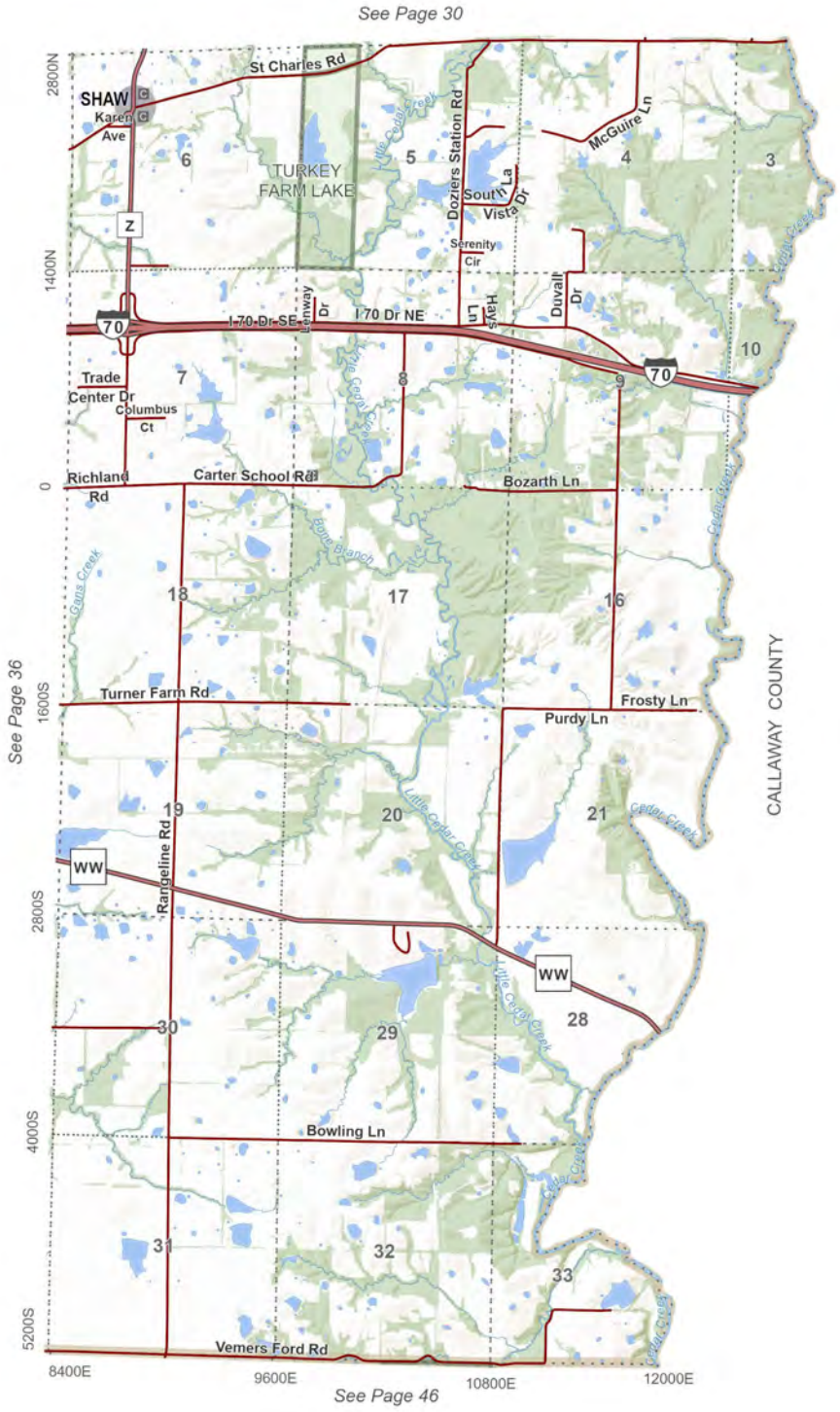



T.48N.- R.11W.

Columbia (SE)

0 0.25 0.5 1
Miles

N

See Page 31

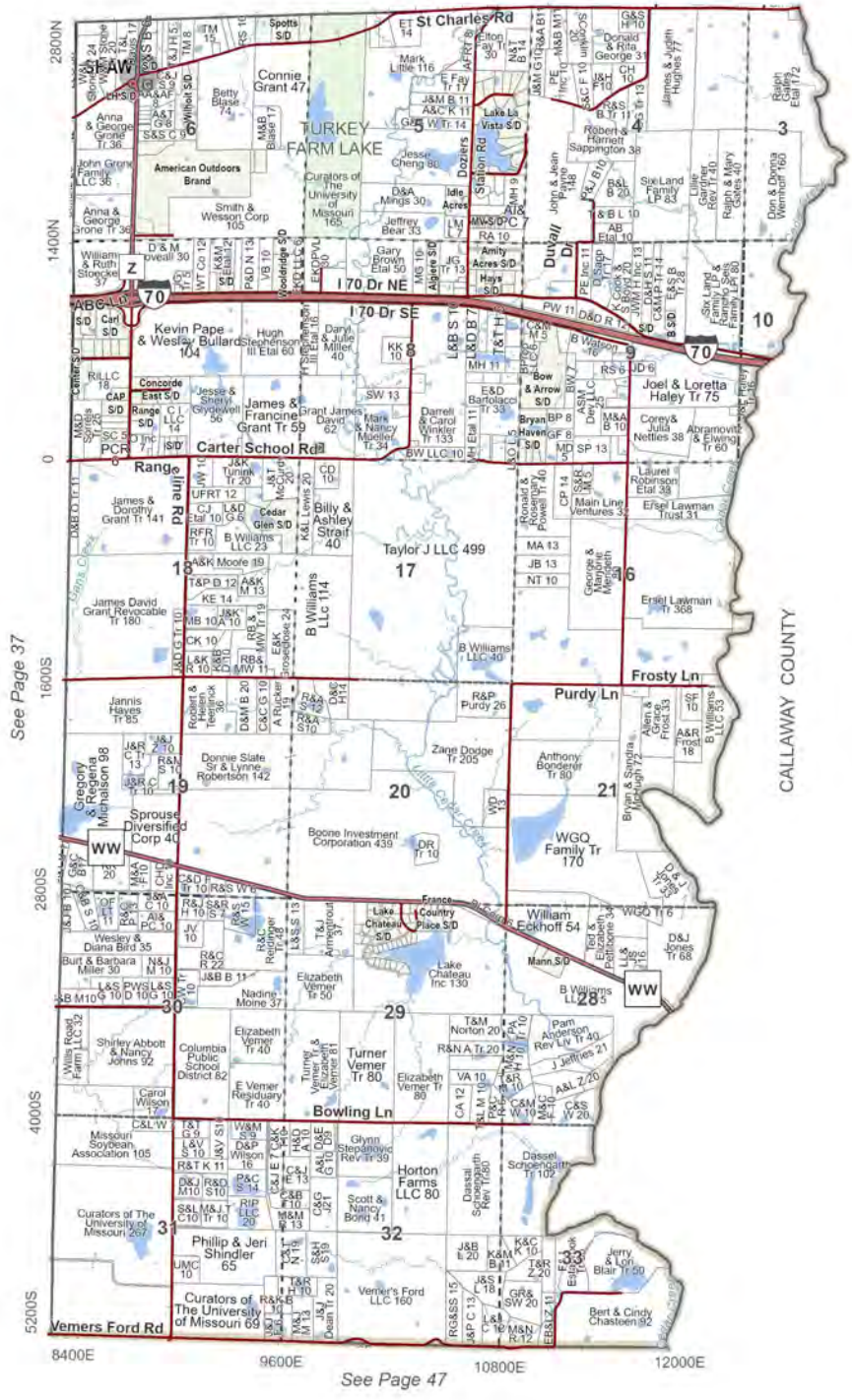

T.48N.- R.11W.



N

0 0.25 0.5 1
Miles

Columbia (SE)

See Page 32



See Page 42

T.47N.- R.14W.

Rock Bridge (NW)

0 0.25 0.5 1
Miles

N

See Page 33



T.47N.- R.14W.



N

0 0.25 0.5 1
Miles

Rock Bridge (NW)



T.47N.- R.13W.

Rock Bridge (C) & Three Creeks (NW)

0 0.25 0.5 1
Miles

N

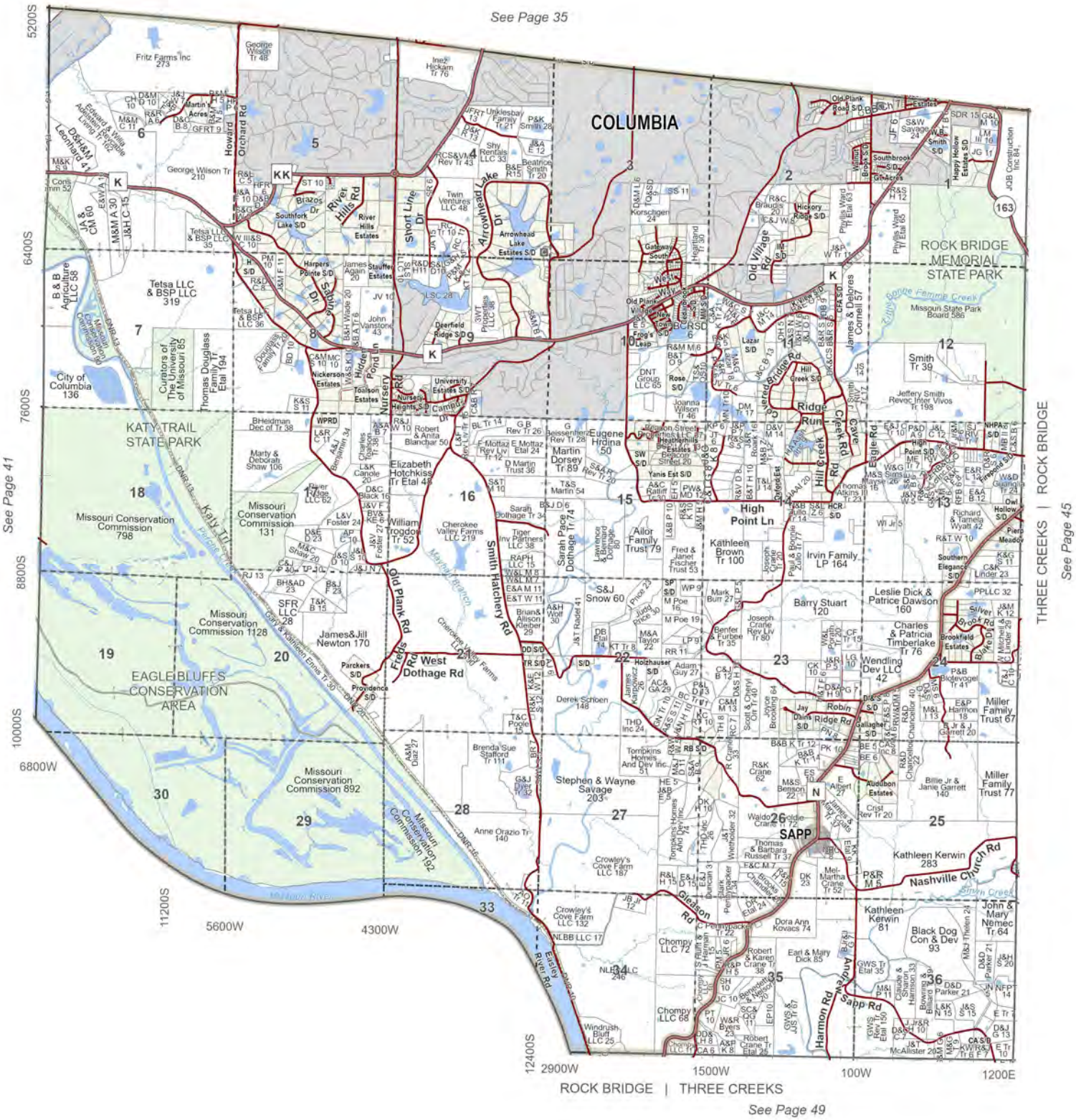

T.47N.- R.13W.

N

0 0.25 0.5 1
Miles

Rock Bridge (C) & Three Creeks (NW)

See Page 36

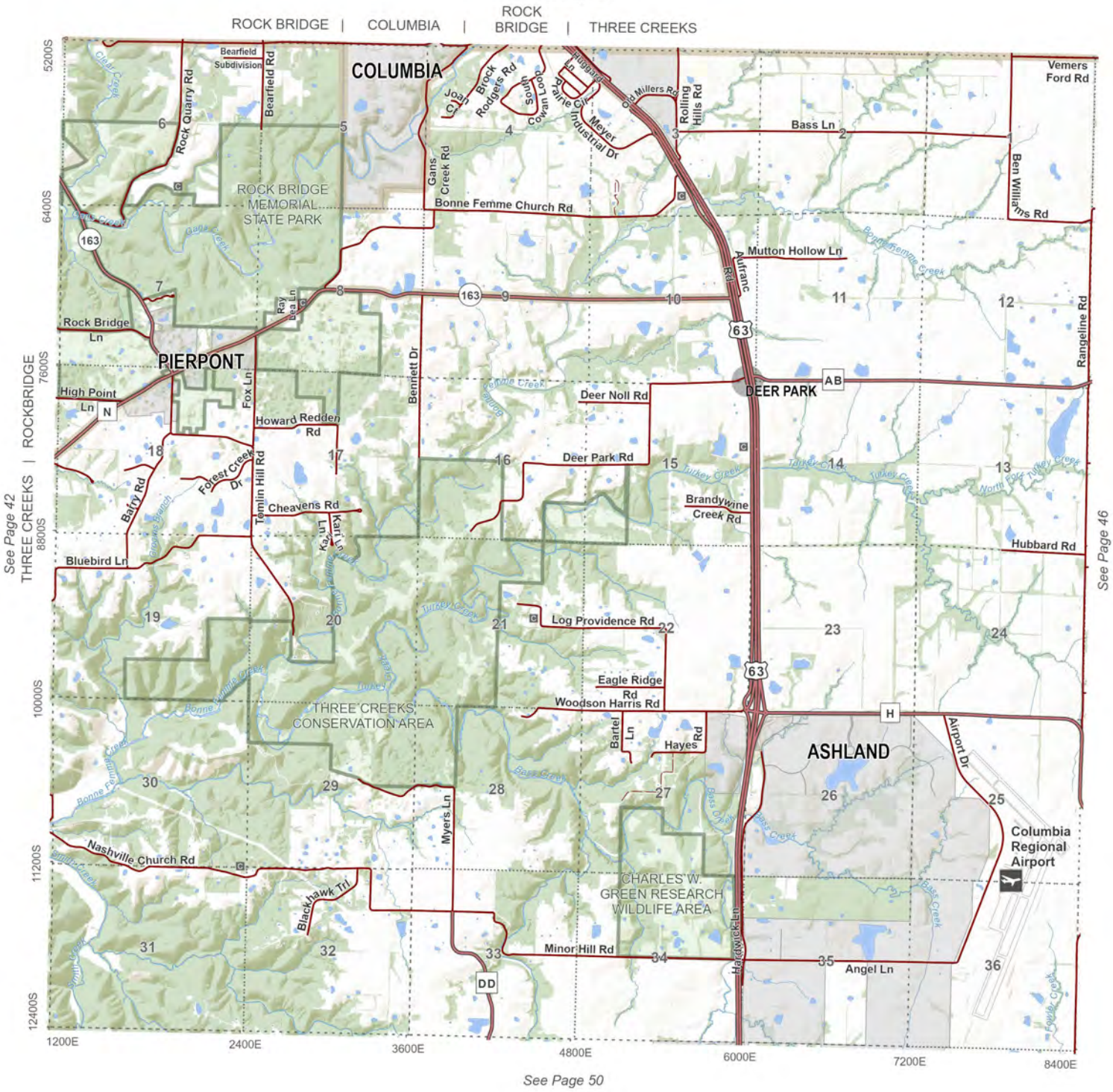

See Page 42 THREE CREEKS | ROCKBRIDGE

See Page 46

See Page 50



T.47N.- R.12W.

Rock Bridge (NE), Three Creeks (N) & Columbia

0 0.25 0.5 1 Miles

N

See Page 37

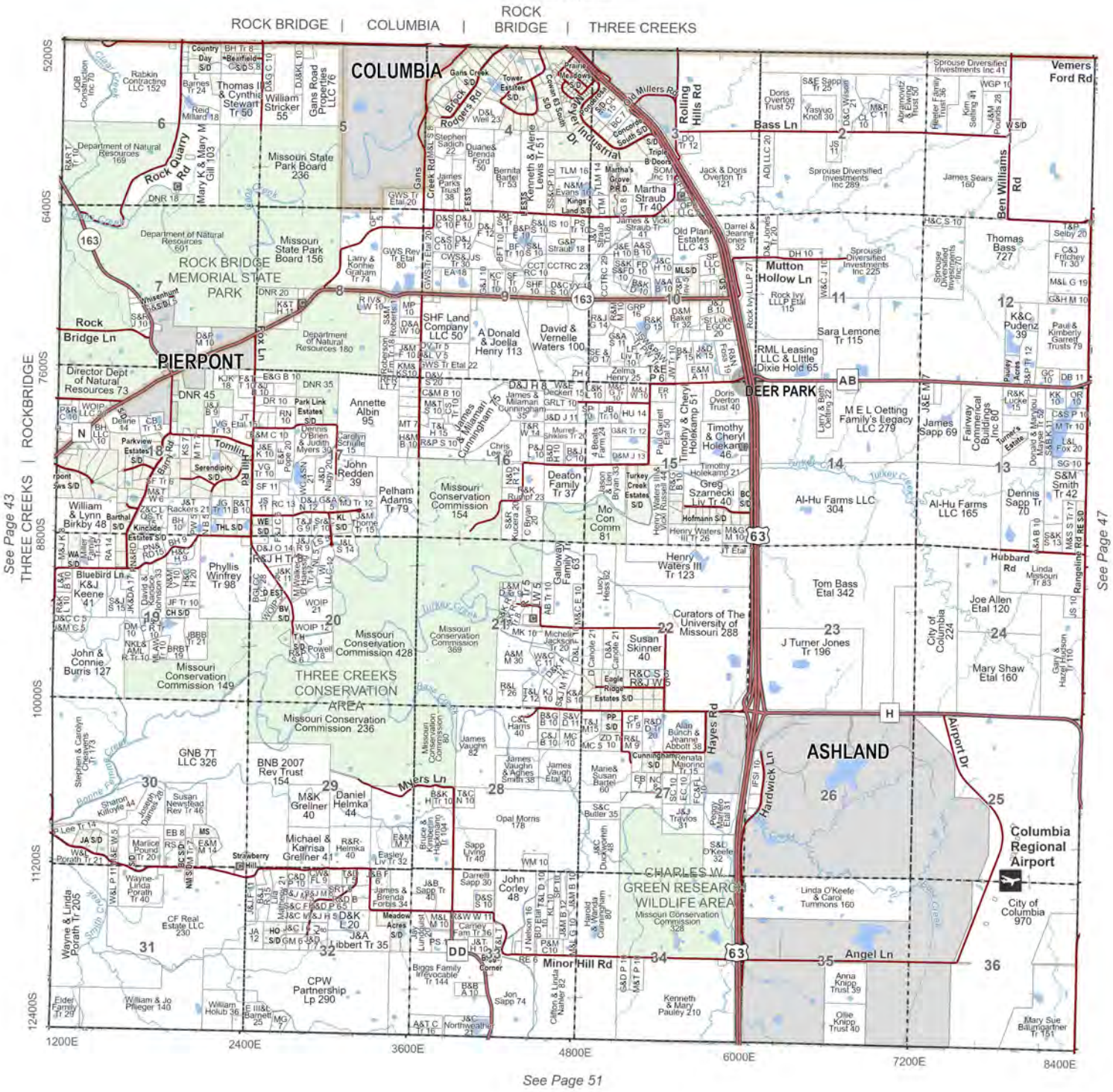
ROCK BRIDGE | COLUMBIA | ROCK BRIDGE | THREE CREEKS
COLUMBIA
PIERPONT
DEER PARK
ASHLAND
ROCK BRIDGE MEMORIAL STATE PARK
THREE CREEKS CONSERVATION AREA
CHARLES W. GREEN RESEARCH WILDLIFE AREA
Columbia Regional Airport
Missouri State Park Board 236
Missouri State Park Board 156
Missouri Conservation Commission 428
Missouri Conservation Commission 236
Missouri Conservation Commission 149
Missouri Conservation Commission 154
Missouri Conservation Commission 369
Missouri Conservation Commission 328
Department of Natural Resources 169
Department of Natural Resources 601
Department of Natural Resources 180
Rock Bridge Ln
Rock Quarry Rd
Bass Ln
Rolling Hills Rd
Mutton Hollow Ln
Hayes Rd
Minor Hill Rd
Angel Ln
Hubbard Rd
Airport Dr
Hardwick Ln
Ben Williams Rd
Vemers Ford Rd
Rangeline Rd
Myers Ln
Gans Creek Rd
Rock Quarry Rd
Tomlin Hill Rd
Barry Rd
Industrial Dr
Gans Creek
Bonne Femme Creek
Turkey Creek
Hinkson Creek
South Creek
Clear Creek
Martha Straub Tr 40
Sara Lemone Tr 115
Al-Hu Farms LLC 304
Al-Hu Farms LLC 165
Tom Bass Etal 342
J Turner Jones Tr 196
Mary Shaw Etal 160
Curators of The University of Missouri 288
Henry Waters III Tr 123
Deaton Family Tr 37
Annette Albin 95
John Redden 39
Pelham Adams Tr 79
Phyllis Winfrey Tr 98
John & Connie Burris 127
GNB 7T LLC 326
BNB 2007 Rev Trust 154
Daniel Helmka 44
M&K Grellner 40
Michael & Karrisa Grellner 41
Opal Morris 178
John Corley 48
Wayne & Linda Porath Tr 205
CF Real Estate LLC 230
CPW Partnership Lp 290
Missouri Conservation Commission 328
Columbia City of 970
Linda O'Keefe & Carol Timmons 160
Anna Knipp Trust 39
Ollie Knipp Trust 40
Kenneth & Mary Pauley 210
Mary Sue Baumgartner Tr 151
Thomas Bass 727
Dennis Sapp Tr 70
S&M Smith Tr 42
Joe Allen Etal 120
Susan Skinner 40
Timothy & Cheryl Holekamp 46
Greg Szarnecki Liv Tr 40
Mo Con Comm 81
Galloway Family 63
Martha's Grove P.R.D.
Concorde South S/D
Prairie Meadows S/D
Tower Estates S/D
Triple B Doors SOM Inc 116
Sprouse Diversified Investments Inc 289
Sprouse Diversified Investments Inc 225
Sprouse Diversified Investments Inc 70
Rock Ivy LLLP Etal 115
RML Leasing LLC & Little Dixie Hold 65
M E L Oetting Family's Legacy LLC 279
Old Plank Estates LLC 43
SHF Land Company LLC 50
A Donald & Joella Henry 113
David & Vernelle Waters 100
Director Dept of Natural Resources 73
Parkview Estates S/D
Serendipity S/D
Park Link Estates S/D
Turkey Creek Estates S/D
Hofmann S/D
Eagle Ridge Estates S/D
Cunningham S/D
Meadow Acres S/D
Triple B Doors S/D
Concorde South S/D
Prairie Meadows S/D
Tower Estates S/D
Martha Straub Tr 40
Jack & Doris Overton Tr 121
Doris Overton Trust 57
Yasuyo Knoll 30
Darrel & Jeanne Jones 32
Timothy & Cheryl Holekamp 51
Timothy Holekamp 21
Henry Waters III Tr 26
Jason & Lori Bryan 33
Paul Garriett Etal 30
Larry & Peggy Oelling 22
Fairview Commercial Buildings Inc 80
Turner's Estate
Donald & Marylou Sapp 11
James Sapp 69
Dennis Sapp Tr 70
Linda Missouri Tr 83
Gary & Hazel Hixon
City of Columbia 224
Allan Bunch & Jeanne Abbott 38
Renata Maiorino Tr 15
Peggy Hall 33
Jack & Doris Overton Tr 121
Darrell Sapp 30
Carney Fam Tr 36
Jon Sapp 74
Northwestern
Biggs Family Irrevocable Tr 144
Carlton & Linda Mather 82
Harold & Wanda Cummingham 80
Thomas & Cynthia Stewart Tr 50
William Stricker 55
Gans Road Properties LLC 76
Rabkin Contracting LLC 152
Mary K & Mary M Gill 103
Stephen Sadich 22
Quanes & Brenda Ford 50
Bernita Bartel Tr 53
Kenneth & Alene Lewis Tr 51
James Parks Trust 38
Larry & Konnie Graham Tr 74
Rotenberry Family Trust
Annette Albin 95
Dennis O'Brien & Judith Myers 39
Carolyn Schulle 15
Chris Lee 30
James & Miamari Cunningham 75
Morrell-Smikes Tr 2
Jason & Lori Bryan 33
Turkey Creek Estates S/D
Henry Waters III Tr 26
Hofmann S/D
Paul Garriett Etal 30
Timothy & Cheryl Holekamp 51
Timothy Holekamp 21
Doris Overton Trust 40
Larry & Peggy Oelling 22
Fairview Commercial Buildings Inc 80
Turner's Estate
Donald & Marylou Sapp 11
James Sapp 69
Dennis Sapp Tr 70
Linda Missouri Tr 83
Gary & Hazel Hixon
City of Columbia 224
Allan Bunch & Jeanne Abbott 38
Renata Maiorino Tr 15
Peggy Hall 33
Jack & Doris Overton Tr 121
Darrel & Jeanne Jones 32
Timothy & Cheryl Holekamp 51
Timothy Holekamp 21
Henry Waters III Tr 26
Jason & Lori Bryan 33
Paul Garriett Etal 30

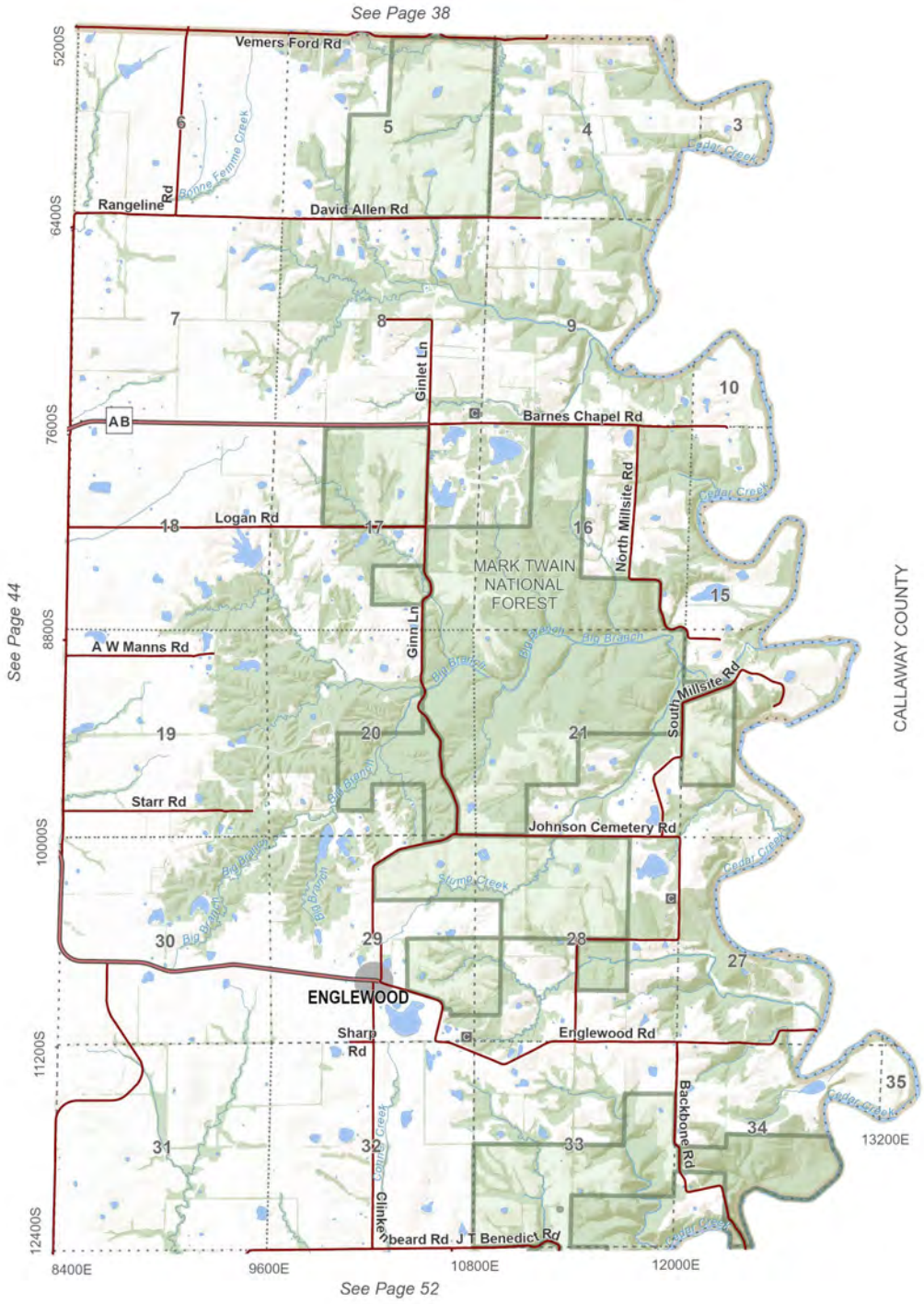

T.47N.- R.11W.

Three Creeks (NE)

0 0.25 0.5 1
Miles

N

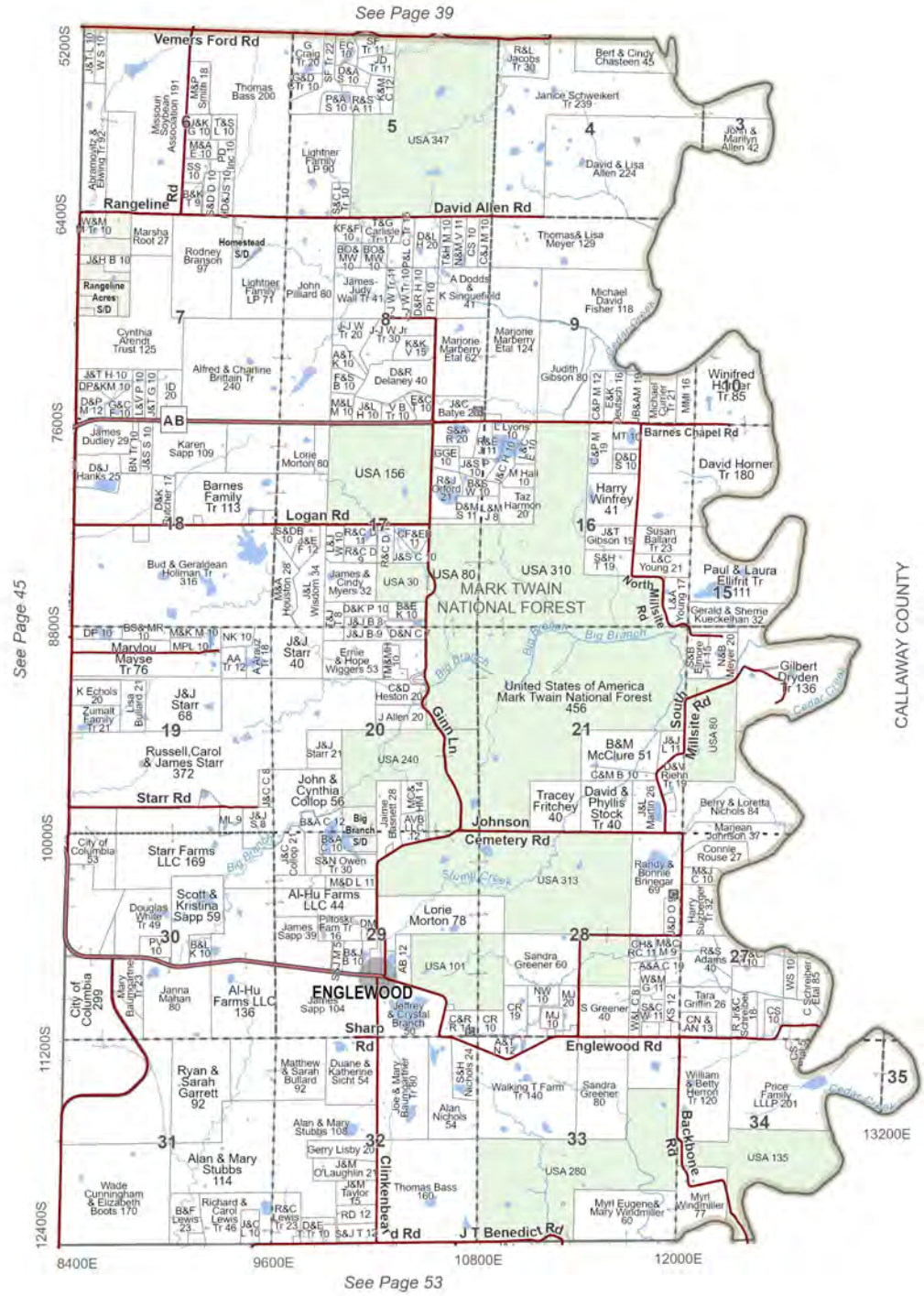
See Page 39
Vemers Ford Rd
Rangeline Rd
David Allen Rd
Logan Rd
Barnes Chapel Rd
Starr Rd
Johnson Cemetery Rd
Englewood Rd
Sharp Rd
Millsite Rd South
Backbone Rd
Clinkenbeard Rd
J T Benedict Rd
Gunn Ln
North Millsite Rd
ENGLEWOOD
MARK TWAIN NATIONAL FOREST
United States of America Mark Twain National Forest 456
USA 347
USA 156
USA 80
USA 310
USA 30
USA 240
USA 313
USA 101
USA 280
USA 135
CALLAWAY COUNTY
See Page 45
See Page 53
5200S
6400S
7600S
8800S
10000S
11200S
12400S
8400E
9600E
10800E
12000E
13200E
Big Branch
Big Blanket
Cedar Creek
Slump Creek
Barnes Family Tr 113
Harry Winfrey 41
Paul & Laura Elliff Tr 111
Gilbert Dryden Tr 136
David Horner Tr 180
Winifred Hoover Tr 85
Starr Farms LLC 169
Al-Hu Farms LLC 44
Al-Hu Farms LLC 136
Ryan & Sarah Garrett 92
Alan & Mary Stubbs 114
Scott & Kristina Sapp 59
John & Cynthia Collop 56
Russell,Carol & James Starr 372
J&J Starr 68
J&J Starr 40
B&M McClure 51
Tracey Fritchey 40
David & Phyllis Stock Tr 40
Lorie Morton 78
Sandra Greener 60
Sandra Greener 80
Walking T Farm Tr 140
Price Family LLLP 201
Alan & Mary Stubbs 108
Thomas Bass 160
Myrl Eugene& Mary Weddmiller 60
Myrl Windmiller 77
William & Betty Herrod Tr 120
Gerald & Sheme Kueckelhan 32
Connie Rouse 27
Berry & Loretta Nichols 84
Marjean Johnson 37
Randy & Bonnie Brinegar 69
Harry Swingen Tr 124
Tara Griffin 28
CN & AN 13
Susan Ballard Tr 23
J&T Gibson 19
L&C Young 21
Taz Harmon 20
Judith Gibson 80
Michael David Fisher 118
Marjorie Marberry Etal 124
Marjorie Marberry Etal 62
Thomas& Lisa Meyer 129
Janice Schweikert Tr 239
Bert & Cindy Chasteen 45
David & Lisa Allen 224
John & Marilyn Allen 42
Thomas Bass 200
Missouri Soybean Association 191
Abramovitz & Elwing Tr 92
Lightner Family LP 90
Lightner Family LP 71
John Pillard 80
Rodney Branson 97
Marsha Root 27
Homestead S/D
Rangeline Acres S/D
Cynthia Arendt Trust 125
Alfred & Charline Brittain Tr 240
Karen Sapp 109
James Dudley 29
D&J Hanks 25
Lorie Morton 80
Bud & Geraldean Holiman Tr 316
Marylou Mayse Tr 76
K Echols 20
Zumalt Family Tr 21
Lisa Bullard 21
James & Cindy Myers 52
Ernie & Hope Wiggers 53
C&D Heston 20
J Allen 20
Douglas White Tr 49
City of Columbia 53
City of Columbia 299
Janna Mahan 80
Mary Baumgartner Tr 23
James Sapp 39
Jeffrey & Crystal Branch 58
James Sapp 104
Matthew & Sarah Bullard 92
Duane & Katherine Sicht 54
Joe & Mary Bartimmel Tr 80
Alan Nichols 24
Gerry Lisby 20
J&M O'Laughlin 21
J&M Taylor 75
Thomas Bass 160
Wade Cunningham & Elizabeth Boots 170
Richard & Carol Lewis Tr 46
Lewis Tr 23
RD 12
Tr 10
Tr 11
Tr 17
Tr 20
Tr 22
Tr 30
Tr 32
Tr 33
Tr 34
Tr 35
Tr 36
Tr 37
Tr 38
Tr 39
Tr 40
Tr 41
Tr 42
Tr 43
Tr 44
Tr 45
Tr 46
Tr 47
Tr 48
Tr 49
Tr 50
Tr 51
Tr

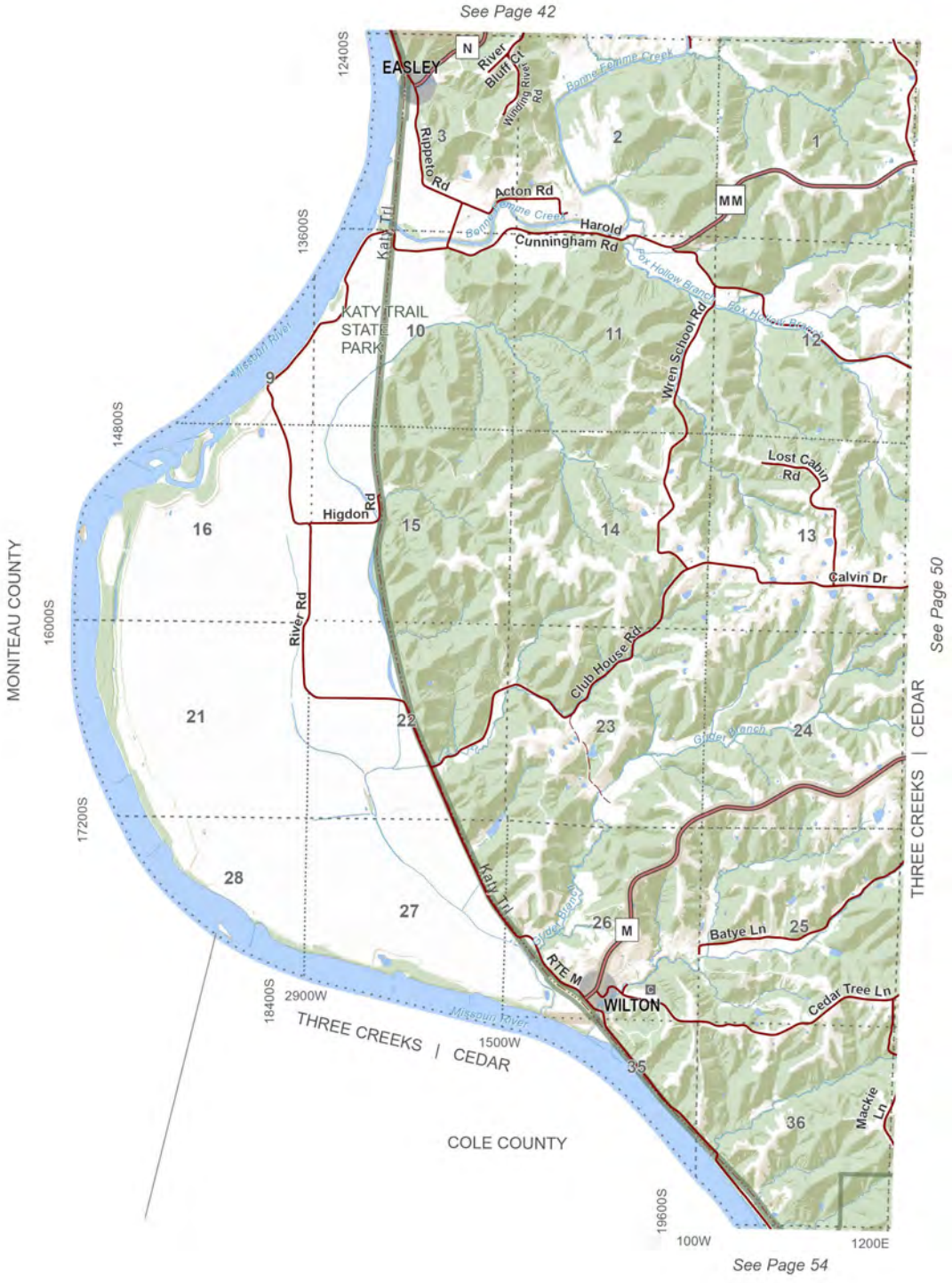

T.46N.- R.13W.

Three Creeks (SW) & Cedar (NW)

0 0.25 0.5 1 Miles

N

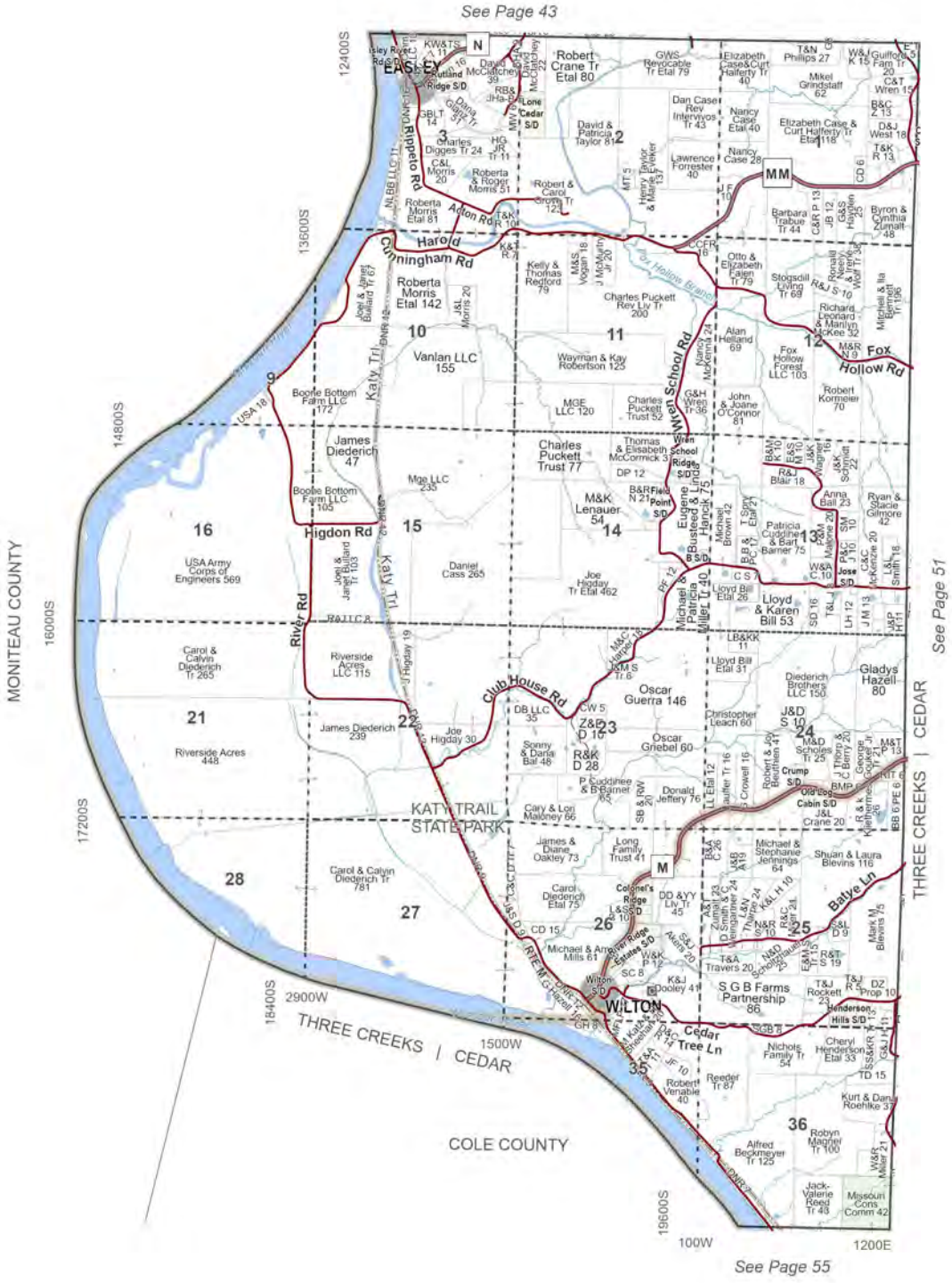

T.46N.- R.13W.

Three Creeks (SW) & Cedar (NW)

See Page 44

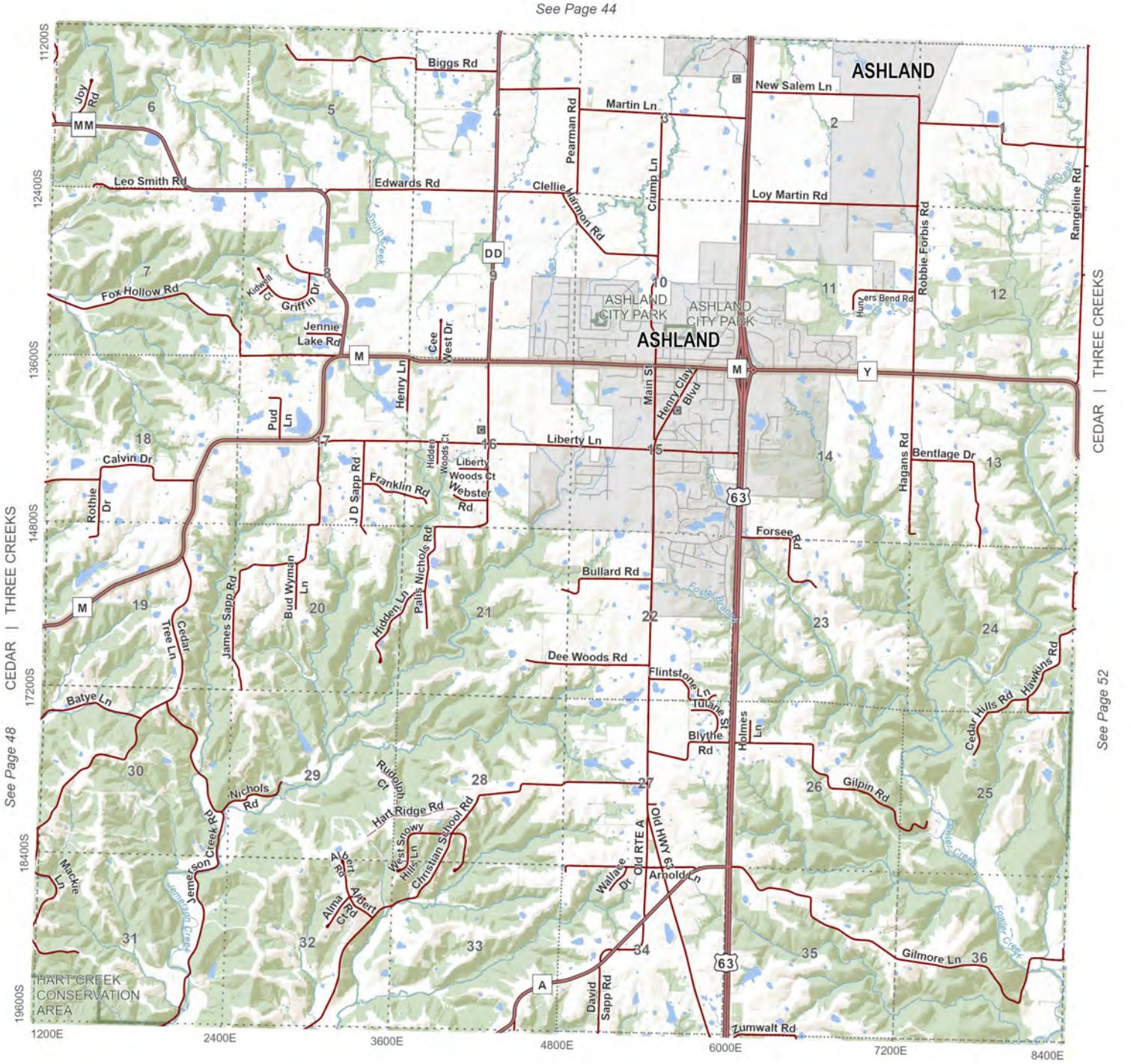

See Page 48

See Page 52

See Page 54



T.46N.- R.12W.

Three Creeks (S) & Cedar (N)

0 0.25 0.5 1
Miles

N

See Page 45

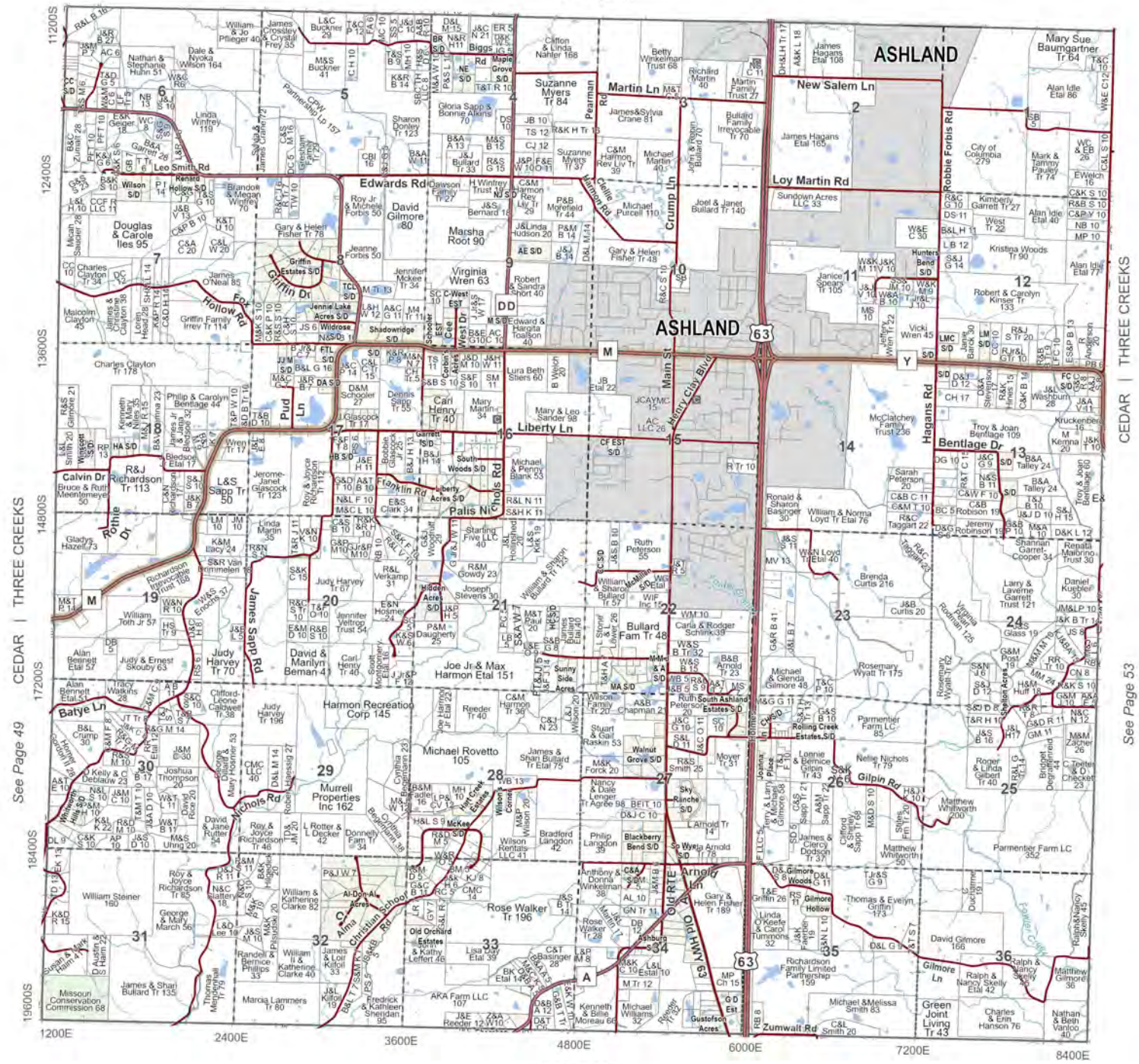
ASHLAND
ASHLAND
Martin Ln
New Salem Ln
Loy Martin Rd
Edwards Rd
Griffin Dr
Fox Hollow Rd
Leo Smith Rd
Crump Ln
Harmon Rd
Pearman Rd
Robbie Forbis Rd
Hagans Rd
Bentlage Dr
Liberty Ln
Main St
Liberty Clay Blvd
Nichols Rd
Batye Ln
Gilpin Rd
Old RTE 63
Old HWY 63
Zumwalt Rd
Gilmore Ln
Arnold Ln
Calvin Dr
Rothe Dr
Franklin Rd
Palis Nichols Rd
Jamee Sapp Rd
Christian School Rd
Douglas & Carole Iles 95
Edward & Hargita Toalson 40
Marsha Root 90
David Gilmore 80
Virginia Wren 63
Carl Henry Tr 40
Lura Beth Stiers 60
Michael Penny Blank 53
Suzanne Myers Tr 84
Joe Jr & Max Harmon Etal 151
Michael Rovetto 105
Murrell Properties Inc 162
Harmon Recreation Corp 145
Rose Walker Tr 196
Bullard Fam Tr 48
Ruth Peterson 55
Mary Sue Baumgartner Tr 64
Alan Idle Etal 86
City of Columbia 279
Kristina Woods Tr 90
Robert & Carolyn Kinser Tr 133
Janice Spears Tr 105
Vicki Wren 45
Troy & Joan Bentlage 109
McClatchey Family Trust 236
Sarah Peterson 20
Ronald & Sharon Basinger 30
William & Norma Loyd Tr Etal 76
Brenda Curtis 216
Rosemary Wyatt Tr 175
Parmentier Farm LC 85
Nellie Nichols Tr 79
Matthew Whitworth 200
Parmentier Farm LC 352
Thomas & Evelyn Griffin 173
David Gilmore 166
Ralph & Nancy Skelly 42
Matthew Gilmore 36
Green Joint Living Tr 43
Charles & Erin Hanson 76
Nathan & Beth Vantoo 40
Michael &Melissa Smith 83
Richardson Family Limited Partnership 159
Linda O'Keefe Carol Timmons 32
Gustofson Acres
Kenneth & Billie Moreau 66
Michael Williams 32
Roger Tr 33
Marcia Lammers Tr 80
Missouri Conservation Commission 68
James & Shari Bullard Tr 135
Thomas Mendenhall Tr 79
Randell & Bernice Phillips 33
William II & Katherine Clarke 40
William & Katherine Clarke 82
William Steiner 160
George & Mary March 56
Roy & Joyce Richardson Tr 85
Susan & Mark Hahn 41
Austin D S Hahn 22
Roy & Joyce Richardson Tr 48
Al-Don-Al Acres
Alma Cemetery
Old Orchard Estates
Lisa Gray Etal 39
James & Lori Kiffoll 33
Fredrick & Kathleen Sheridan 95
AKA Farm LLC
Reeder 12 W10
Reeder Tr 40
Wilson Rentals LLC 41
Bradford Langdon 42
Philip Langdon 39
Anthony & Donna Winkelman 38
Blackberry Bend S/D
Sky Ranche S/D
Walnut Grove S/D
Hidden Acres S/D
Liberty Acres S/D
Griffin Estates S/D
Hollow S/D
Shadowridge S/D
Woods S/D
Rolling Creek Estates S/D
Ashbury Estates
Wilson Corner
Hunters Bend S/D
Sundown Acres LLC 33
Michael Purcell 110
Joel & Janet Bullard Tr 140
Gary & Helen Fisher Tr 48
Gary & Helen Fisher Tr 78
Gary & Helen Fisher Tr 189
Michael Martin 40
Michael Martin Family Trust 27
Richard Martin 40
Betty Winkelman Trust 68
James&Sylvia Crane 81
James Hagans Etal 165
James Hagans Etal 108
Clifton & Linda Nahler 168
Suzanne Myers Tr 37
Suzanne Myers Tr 84
Gloria Sapp & Bonnie Atkins 70
Sharon Donley Tr 123
Dawson Family Tr 27
H Winfrey Trust
Roy Jr & Michele Forbis 50
Jeanne Forbis 50
Jennifer Mckee Tr 34
Dennis Sapp Tr 55
Mary Martin 34
Mary & Leo Sander 98
Michael Penny Blank 53
Joseph Stevens 30
Judy Harvey Tr 67
Jennifer Veltrop Trust 54
Carl Henry Tr 40
Judy Harvey Tr 70
Judy Harvey Tr 196
Clifford-Leone Catchwell Tr 38
Judy & Ernest Skouby 63
Alan Bennett Etal 57
Tracy Watkins 26
Judy & Marilyn Berman 41
Joe Harmon Jr Etal 22
Reeder Tr 40
C&M Harmon Tr 36
Cynthia Bergmann 23
Cynthia Bergmann 39
Robert Hassig 27
Donnelly Farm Tr 34
L Rotter & L Decker 42
Roy & Joyce Richardson Tr 48
Jerome-Janet Glascock Tr 123
Glascock Tr 17
Bobbie Glascock Tr 14
Jennie Lake Acres S/D
Widrose S/D
Schooler Est
Corbin Acres
West Dr
Cee Cee Est
Garrett S/D
Franklin Acres S/D
Starling Five LLC 40
Hollinshed 20
Sunny Side Acres
Stuart & Gail Raskin 53
Wilson Family Tr 20
Ruth Peterson 55
Carla & Rodger Schrenk 39
Bullard Fam Tr 48
Michael & Glenda Gilmore 48
Rosemary Wyatt Tr 175
Parmentier Farm LC 85
Nellie Nichols Tr 79
Matthew Whitworth 200
Parmentier Farm LC 352
Thomas & Evelyn Griffin 173
David Gilmore 166
Ralph & Nancy Skelly 42
Matthew Gilmore 36
Green Joint Living Tr 43
Charles & Erin Hanson 76
Nathan & Beth Vantoo 40
Michael &Melissa Smith 83
Richardson Family Limited Partnership 159
Linda O'Keefe Carol Timmons 32
Gustofson Acres
Kenneth & Billie Moreau 66
Michael Williams 32
Roger Tr 33
Marcia Lammers Tr 80
Missouri Conservation Commission 68
James & Shari Bullard Tr 135
Thomas Mendenhall Tr 79
Randell & Bernice Phillips 33
William II & Katherine Clarke 40
William & Katherine Clarke 82
William Steiner 160
George & Mary March 56
Roy & Joyce Richardson Tr 85
Susan & Mark Hahn 41
Austin D S Hahn 22
Roy & Joyce Richardson Tr 48
Al-Don-Al Acres
Alma Cemetery
Old Orchard Estates
Lisa Gray Etal 39
James & Lori Kiffoll 33
Fredrick & Kathleen Sheridan 95
AKA Farm LLC
Reeder 12 W10
Reeder Tr 40
Wilson Rentals LLC 41
Bradford Langdon 42
Philip Langdon 39
Anthony & Donna Winkelman 38
Blackberry Bend S/D
Sky Ranche S/D
Walnut Grove S/D
Hidden Acres S/D
Liberty Acres S/D
Griffin Estates S/D
Hollow S/D
Shadowridge S/D
Woods S/D
Rolling Creek Estates S/D
Ashbury Estates
Wilson Corner
Hunters Bend S/D
Sundown Acres LLC 33
Michael Purcell 110
Joel & Janet Bullard Tr 140
Gary & Helen Fisher Tr 48
Gary & Helen Fisher Tr 78
Gary & Helen Fisher Tr 189
Michael Martin 40
Michael Martin Family Trust 27
Richard Martin 40
Betty Winkelman Trust 68
James&Sylvia Crane 81
James Hagans Etal 165
James Hagans Etal 108
Clifton & Linda Nahler 168

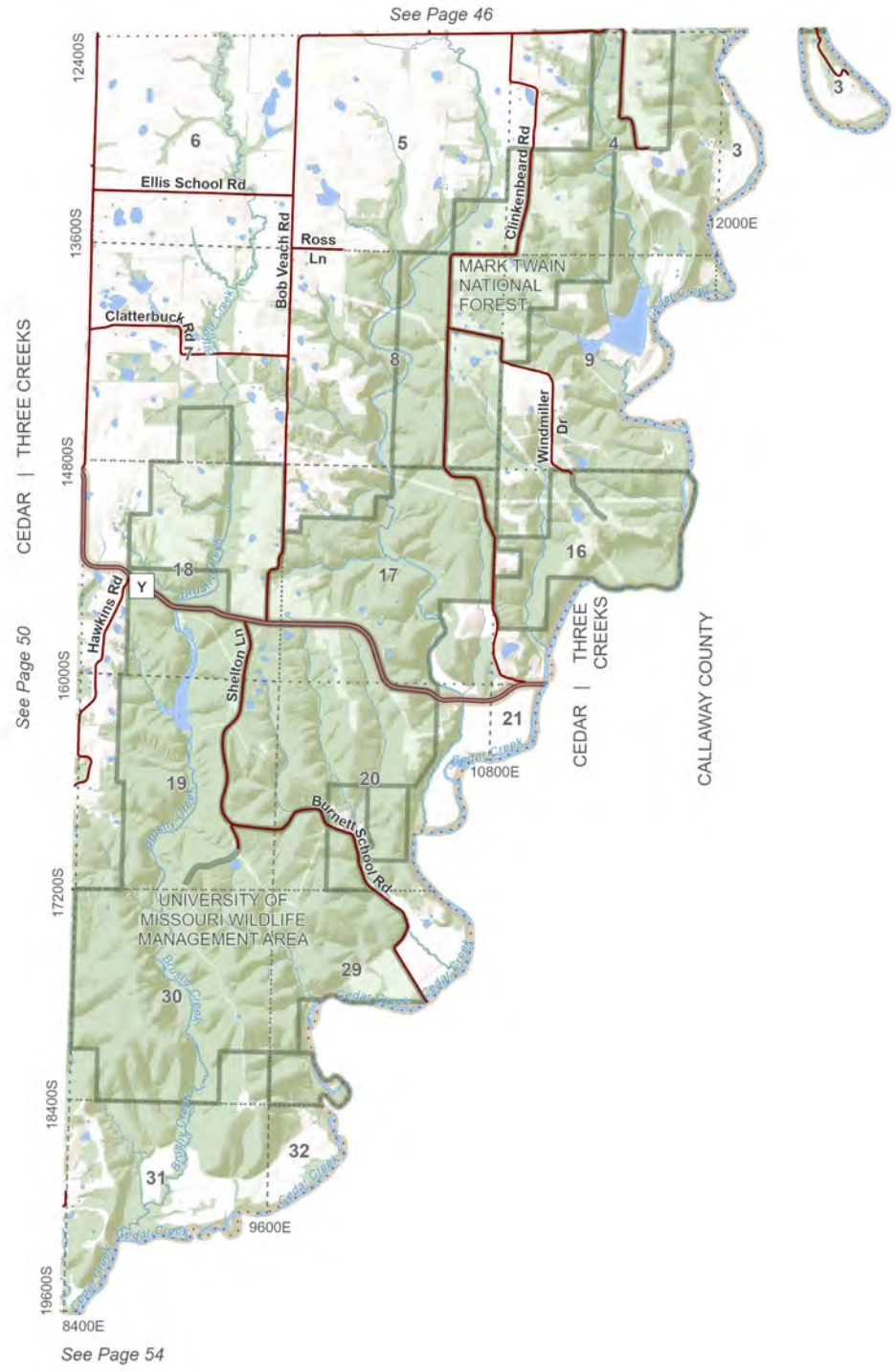

T.46N.- R.11W.

Three Creeks (SE) & Cedar (NE)

0 0.25 0.5 1
Miles

N

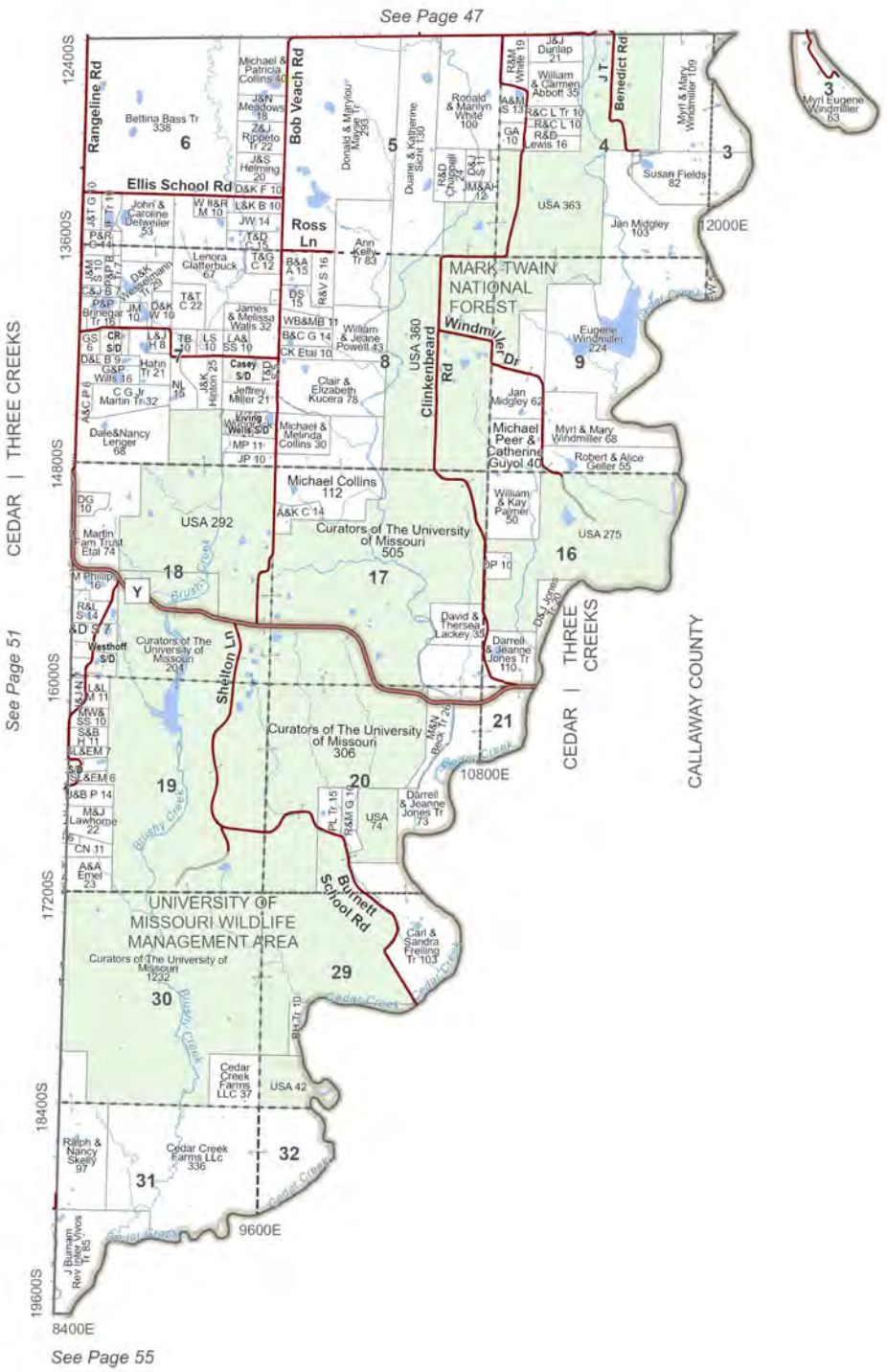

T.46N.- R.11W.



N

0 0.25 0.5 1
Miles

Three Creeks (SE) & Cedar (NE)

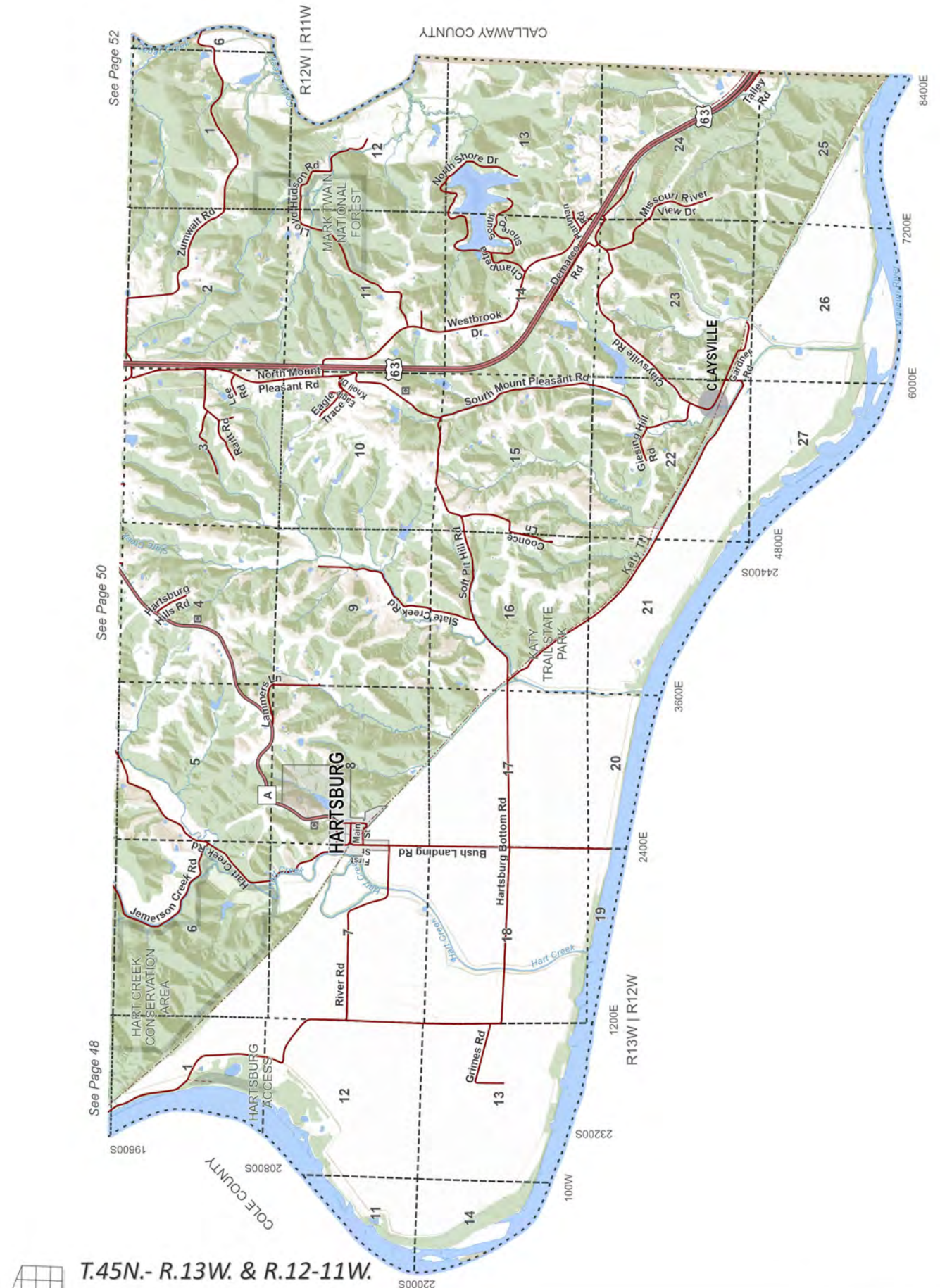

T.45N.- R.13W. & R.12-11W.

Cedar (SW & S)

N

0 0.25 0.5 1
Miles

*Note: Map rotated to fit on page.

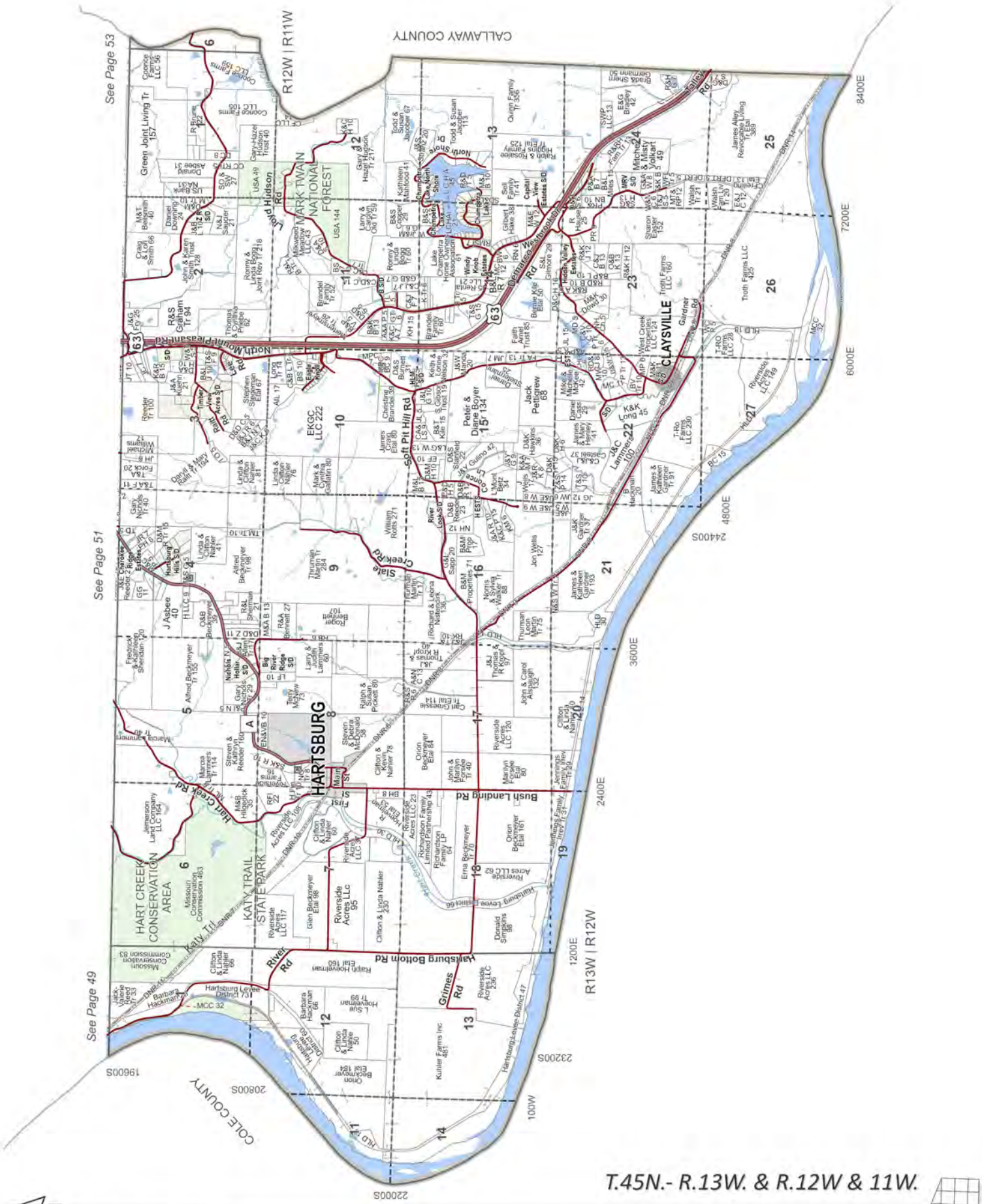

T.45N.- R.13W. & R.12W & 11W.

Cedar (SW & S)

*Note: Map rotated to fit on page.

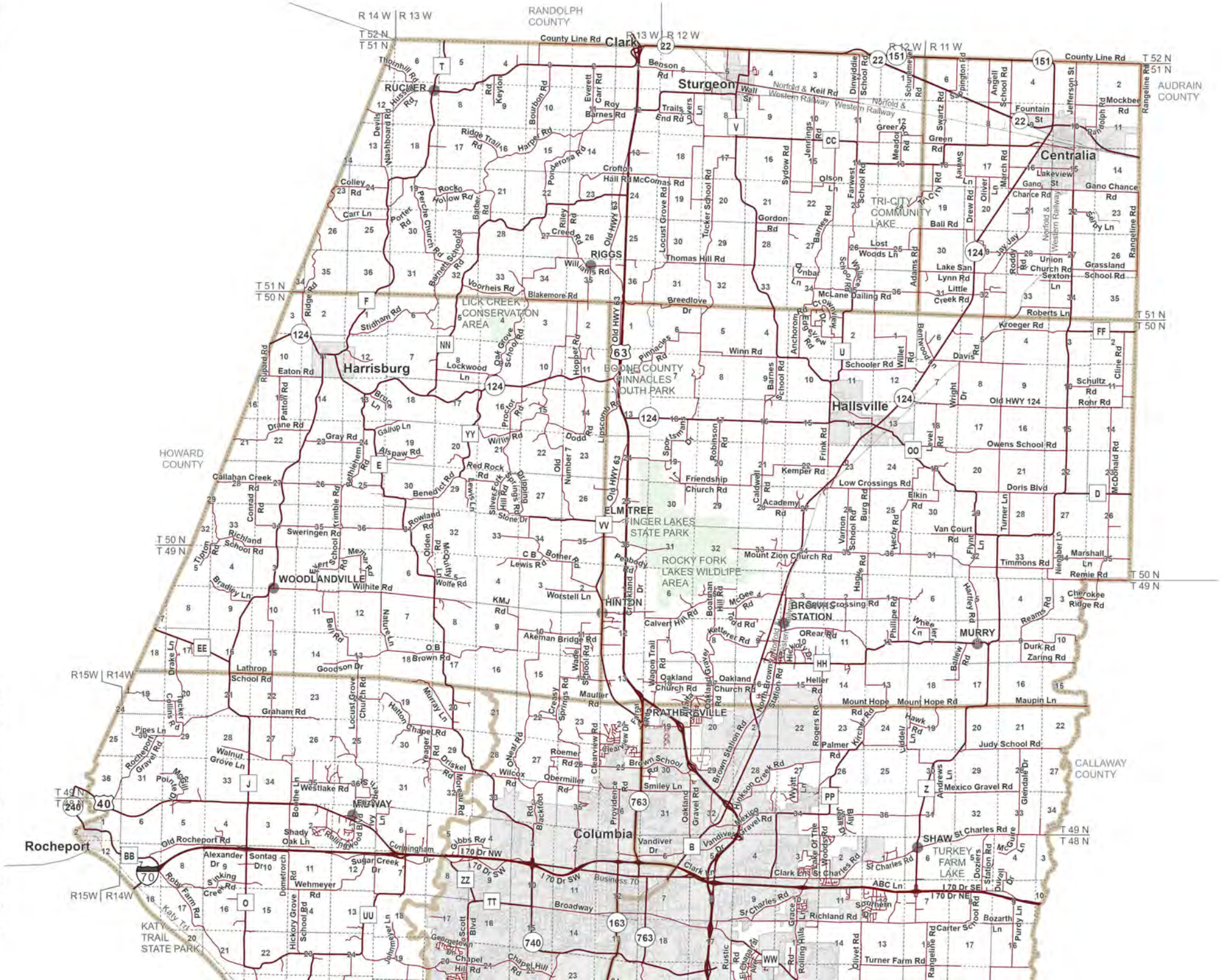
RANDOLPH COUNTY
HOWARD COUNTY
AUDRAIN COUNTY
CALLAWAY COUNTY
R 14 W | R 13 W
R 13 W | R 12 W
R 12 W | R 11 W
R15W | R14W
T 52 N
T 51 N
T 51 N
T 50 N
T 50 N
T 49 N
T 49 N
T 48 N
Clark
Sturgeon
Centralia
Harrisburg
Hallsville
RIGGS
WOODLANDVILLE
HINTON
ELMTREE
BRANCH STATION
MURRY
GRATHERSVILLE
Columbia
Rocheport
SHAW
MILWAY
LICK CREEK CONSERVATION AREA
BOONE COUNTY PINNACLES YOUTH PARK
ROCKY FORK LAKES WILDLIFE AREA
TRI-CITY COMMUNITY LAKE
TURKEY FARM LAKE
KATY TRAIL STATE PARK
FINGER LAKES STATE PARK
County Line Rd
Benson Rd
Norfolk & Western Railway
Keil Rd
Wall St
Fountain St
Jefferson St
Mockbee Rd
Rangeline Rd
Springton Rd
Angell School Rd
Dinwiddie School Rd
Schuneman Rd
Swartz Rd
Jennings Rd
Greer Rd
Green Rd
Meador Rd
Sydow Rd
Farwest School Rd
Olson Ln
Gano St
Gano Chance Rd
Lakeview St
Drew Rd
Oliver Ln
March Rd
Swany Ln
City Rd
Ball Rd
Lost Woods Ln
Lake San Lynn Rd
Little Creek Rd
Union Church Rd
Sexton Ln
Grassland School Rd
Jay Jay Rd
Roddy Rd
Gordon Rd
Barnes Rd
Adams Rd
Anchorage Rd
Dunbar Ln
Shelby Rd
Locust Grove Rd
Tucker School Rd
Thomas Hill Rd
McComas Rd
Crofton Hall Rd
Old HWY 63
Riley Rd
Creed Rd
Williams Rd
Voorheis Rd
Blakemore Rd
Breedlove Dr
McLane Dailing Rd
Roberts Ln
Kroeger Rd
Davis Rd
Cline Rd
Schooler Rd
Willet Rd
Winn Rd
Pinnacles Rd
Hopper Rd
Barnes School Rd
Schultz Rd
Rohr Rd
Old HWY 124
Wright Dr
Owens School Rd
Level Rd
Frink Rd
Robinson Rd
Kemper Rd
Low Crossings Rd
Elkin Rd
Doris Blvd
Academy Rd
Caldwell Rd
Burg Rd
Vernon School Rd
Van Court Rd
Flynn Ln
Turner Ln
Timmons Rd
Marshall Ln
Remie Rd
Cherokee Ridge Rd
Reams Rd
Durk Rd
Zaring Rd
Maupin Ln
Mount Hope Rd
Judy School Rd
Mexico Gravel Rd
Glendale Dr
Andrews Ln
Wyatt Ln
Palmer Rd
Rogers Rd
Kircher Rd
Hawk Rd
Liddel Ln
Heller Rd
Oakland Church Rd
Oakland Gravel Rd
Brown Station Rd
North Brown Station Rd
Hinkson Creek Rd
Brown School Rd
Smiley Ln
Roemer Rd
Obermiller Rd
Wilcox Rd
Creasy Springs Rd
Mauller Rd
Wagon Trail Rd
Clearview Rd
Clearview Dr
Halton Chapel Rd
Murray Ln
Locust Grove Church Rd
Graham Rd
Lathrop School Rd
Goodson Dr
Brown Rd
Akeman Bridge Rd
Worstell Ln
KMJ Rd
Lewis Rd
Bother Rd
Pebbogy Rd
Crockland Dr
Calvert Hill Rd
Boatman Hill Rd
McGee Rd
Old Rd
Ketterer Rd
O'Rear Rd
Phillippe Rd
Whee Ln
Hartley Rd
Bailey Rd
Wilhite Rd
Bradley Ln
Sweringen Rd
Richland School Rd
Tipton Rd
Meyer Rd
Wolfe Rd
McDorthy Ln
Olden Rd
Rowland Rd
Conrad Rd
Callahan Creek Rd
Trimble Rd
Bethlehem Rd
Benedict Rd
Red Rock Rd
Silvey Ln
Silver Fork Church Rd
Stone Dr
Friendship Church Rd
Mount Zion Church Rd
Sportsman Dr
Lipscomb Rd
Odell Rd
Willis Rd
Proctor Rd
Alspaw Rd
Gallup Ln
Bruce Ln
Gray Rd
Drane Rd
Patton Rd
Eaton Rd
Rupard Rd
Ridge Rd
Stidham Rd
Oak Grove School Rd
Lockwood Ln
Barnett School Rd
Barber Rd
Porter Rd
Perche Church Rd
Rocky Hollow Rd
Carr Ln
Colley Rd
Ponderosa Rd
Harper Rd
Ridge Trail Rd
Bourbon Rd
Everett Carr Rd
Roy Barnes Rd
Trails End Rd
Lovers Ln
Keyton Rd
Hussell Rd
Devils Nashboard Rd
Thornhill Rd
Rocheport Gravel Rd
Pipes Ln
Collins Rd
Tucker Ln
Drake Ln
Walnut Grove Ln
Pointe Dr
Mcgill Rd
Westlake Rd
Bourbeuse Ln
Driskel Rd
Teager Rd
Molteen Rd
Blacktobot Rd
Providence Rd
Gibbs Rd
Old Rocheport Rd
Shady Oak Ln
Rollingwood Blvd
Ivy Ln
Cunningham Dr
Alexander Dr
Sontag Dr
Sugar Creek Dr
Sinking Creek Rd
Robyn Farm Rd
Dimetrotch Rd
Wehmeyer Rd
Hickory Grove School Rd
Katy Trl
Johnmeyer Ln
Scott Blvd
Georgetown Dr
Chapel Hill Rd
Broadway
I 70 Dr NW
I 70 Dr SW
I 70 Dr NE
I 70 Dr SE
Business 70
Vandiver Dr
Clark Ln
St Charles Rd
ABC Ln
Southern
Richland Rd
Carter School Rd
Bozarth Ln
Purdy Ln
Rangeline Rd
Olivet Rd
Turner Farm Rd
Rolling Hills Rd
Grace Ln
Dozers Station Rd
Durall Dr
McGuire Ln
Woods Rd
Blue Jay Dr
Edge Of The Woods Rd
Rustic Rd
Chapel Hill Rd
Hwy 763
Hwy 740
Hwy 163
Hwy 70
Hwy 240
Hwy 40
Hwy 22
Hwy 151
Hwy 124
Hwy 63
Hwy 763
Hwy 740
Hwy 163
Hwy 70
Hwy 240
Hwy 40
Hwy 22
Hwy 151
Hwy 124
Hwy 63
Route T
Route F
Route E
Route J
Route O
Route BB
Route Z
Route PP
Route B
Route V
Route CC
Route U
Route FF
Route D
Route OO
Route HH
Route EE
Route YY
Route NN
Route VV
Route TT
Route UU
Route ZZ
Route WW

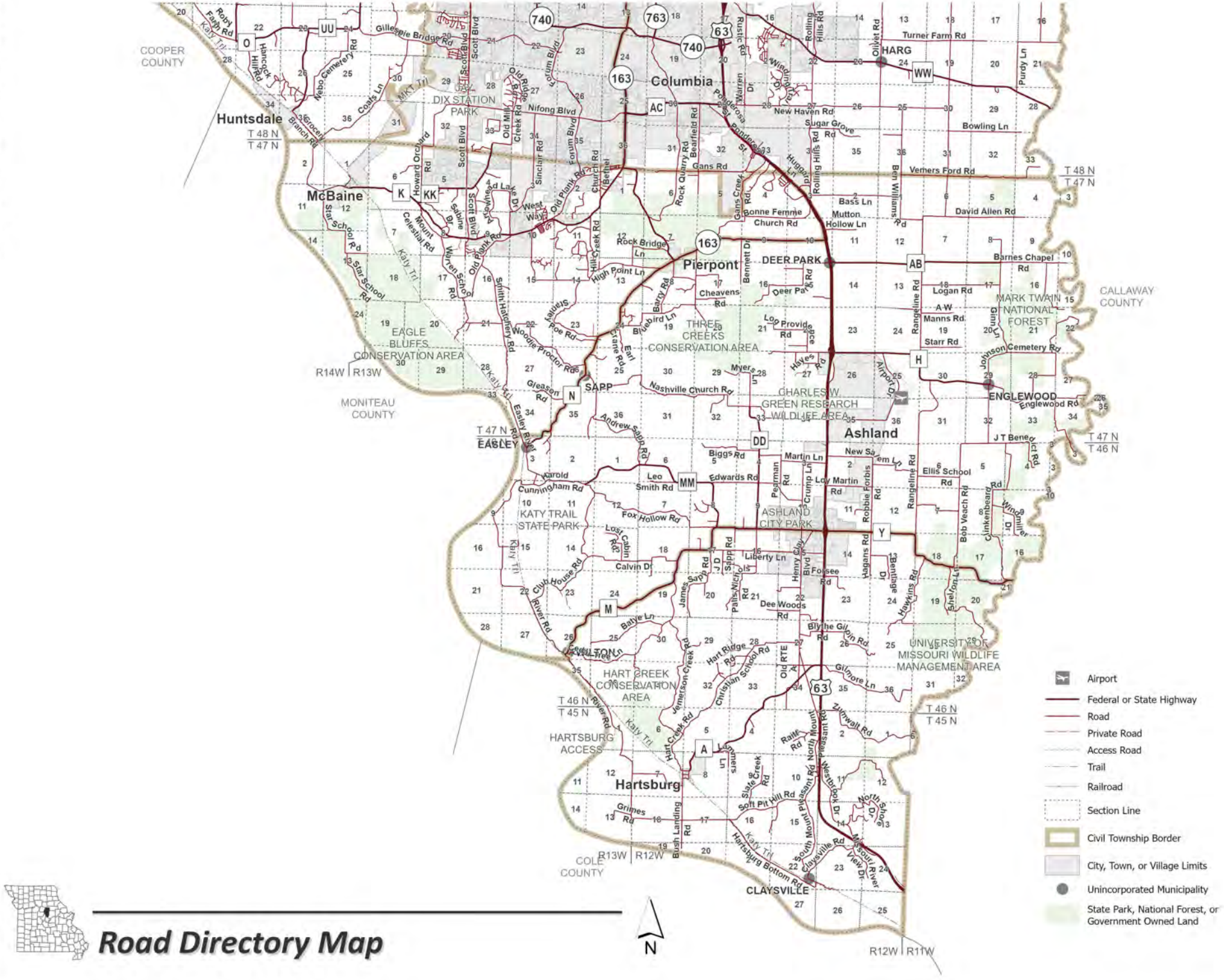

Road Directory Map

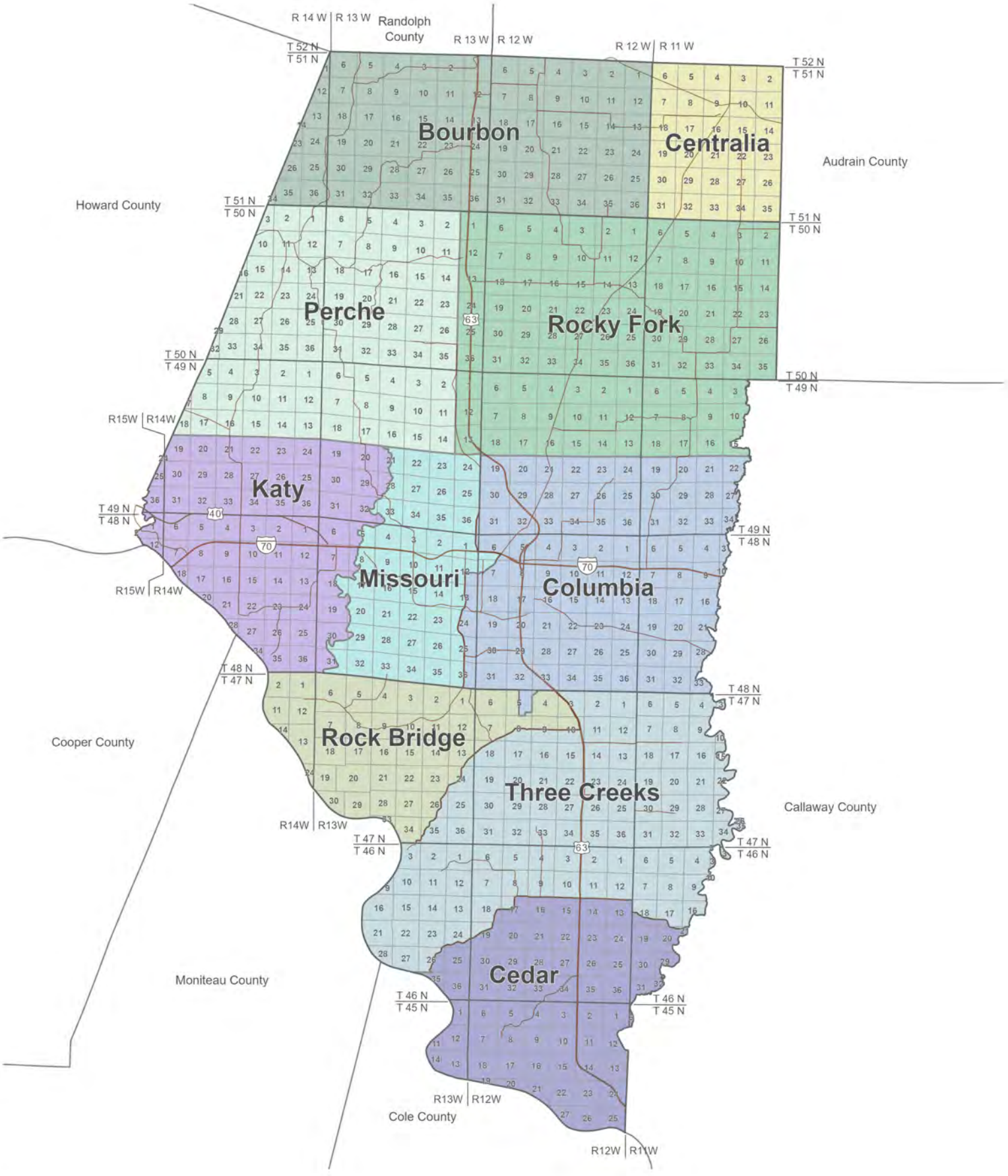

Political Townships of Boone County, Missouri

0 1.25 2.5 5
Miles

N

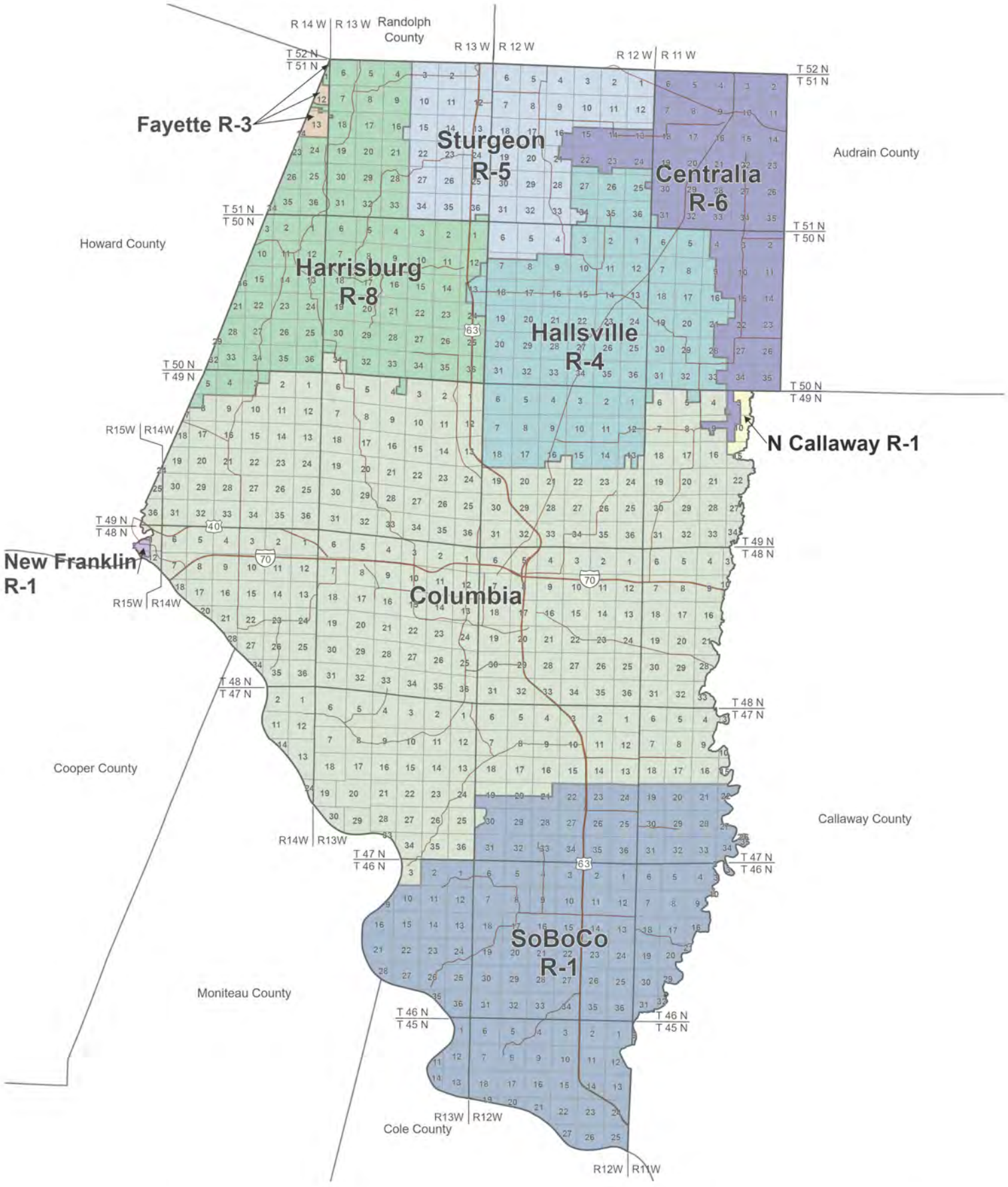

School Districts of Boone County, Missouri

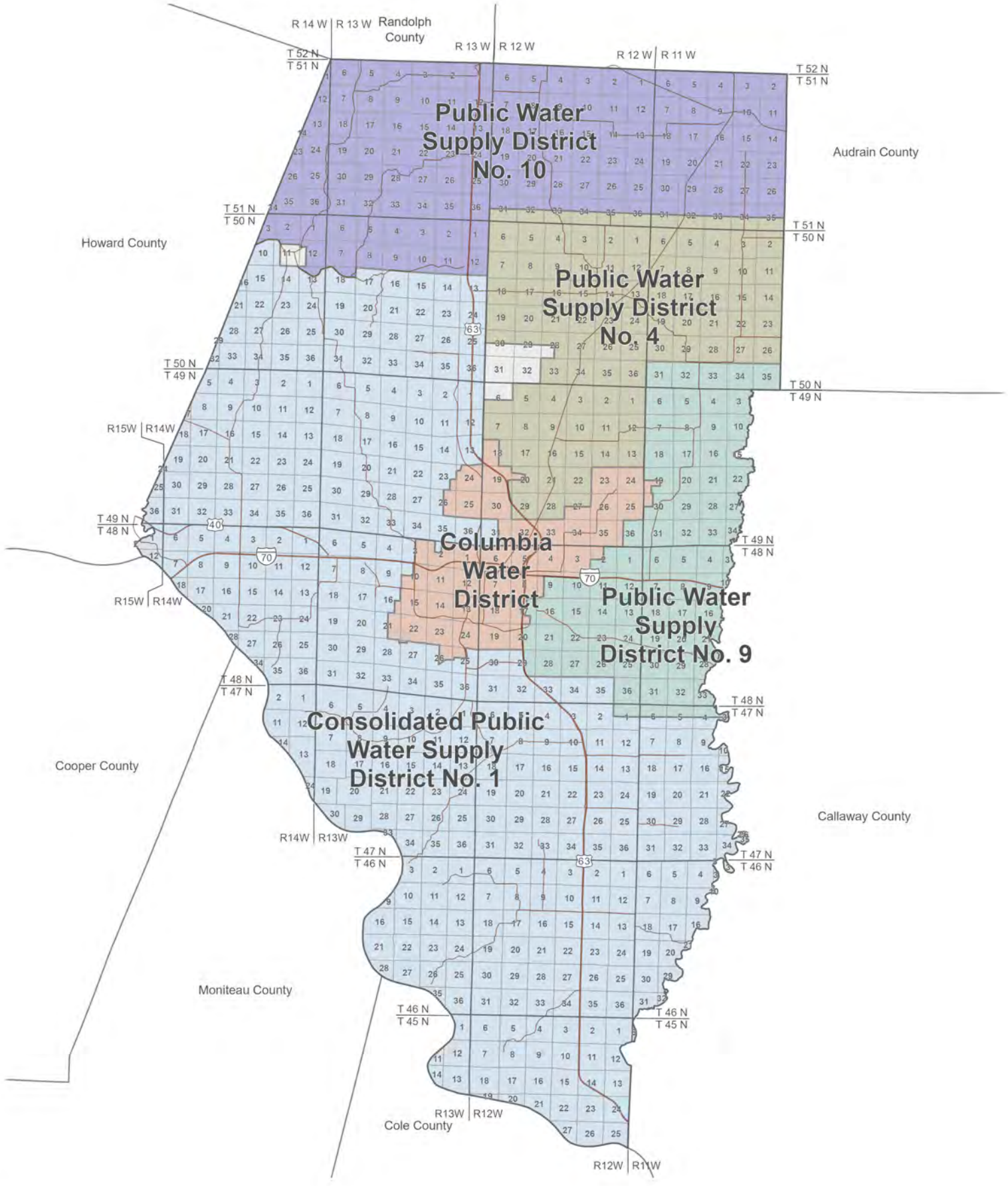

Water Districts of Boone County, Missouri

0 1.25 2.5 5
Miles

N

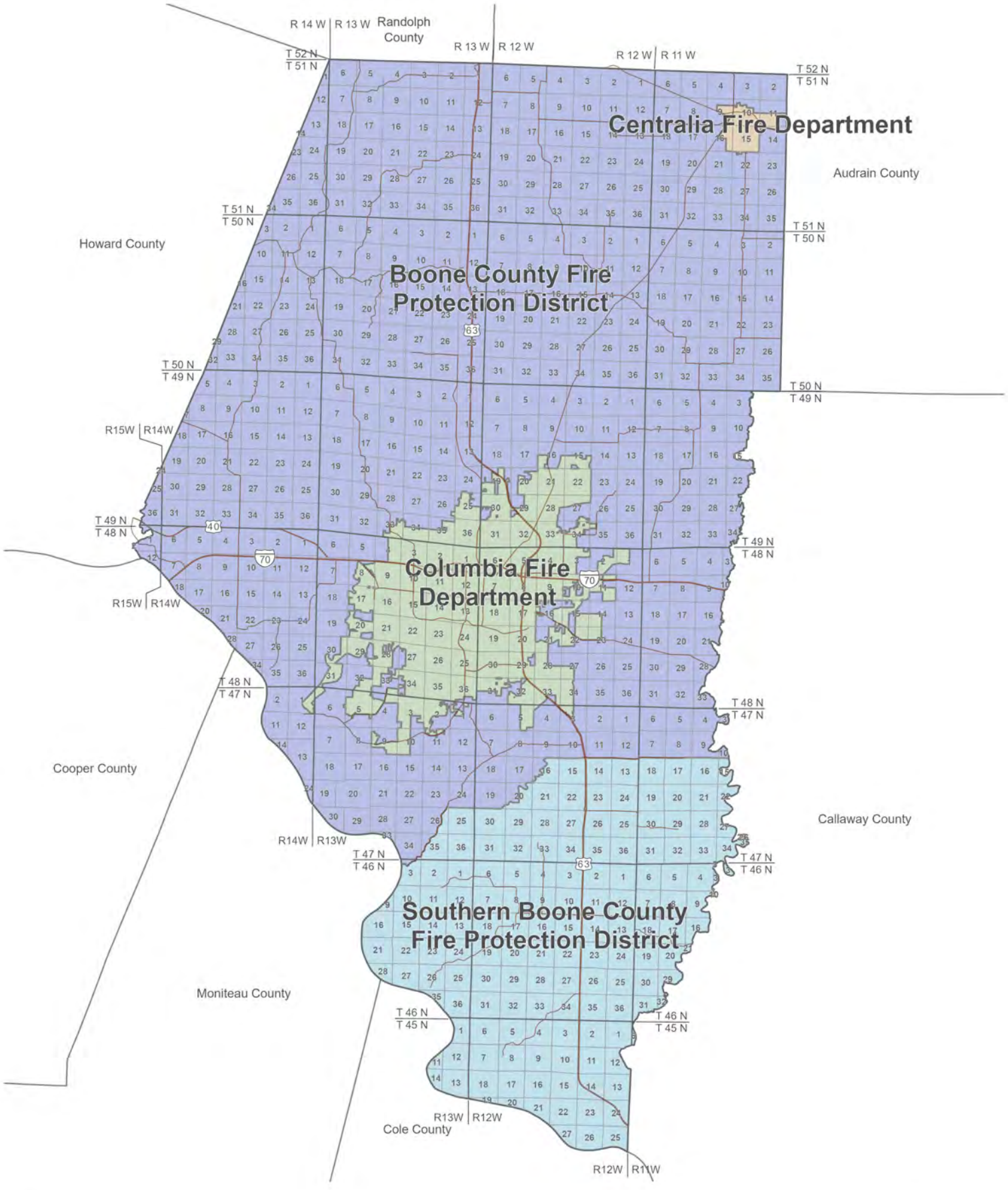

Fire Districts of Boone County, Missouri

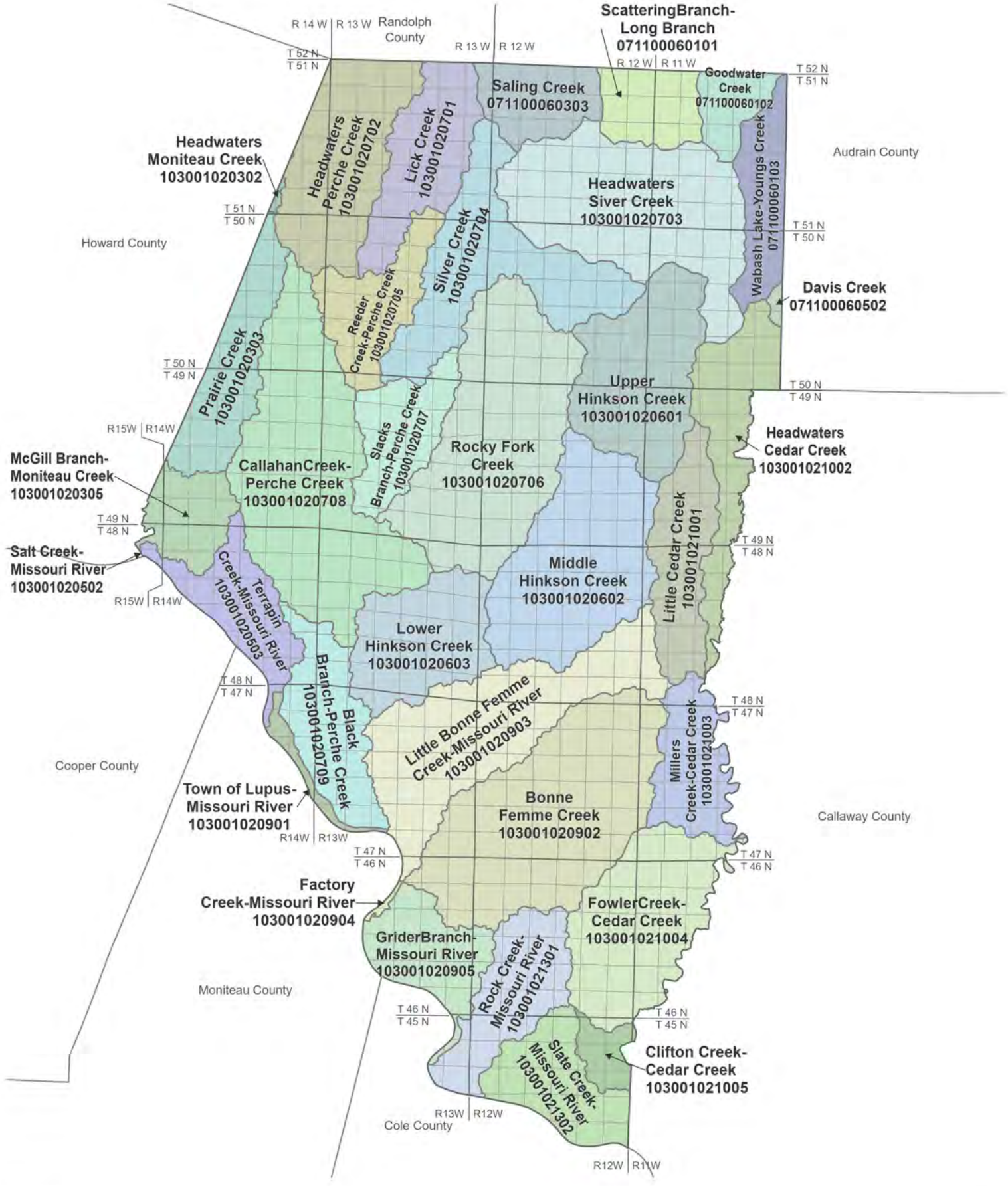

Hydrologic Unit Map of Boone County, Missouri

0 1.25 2.5 5
Miles

N



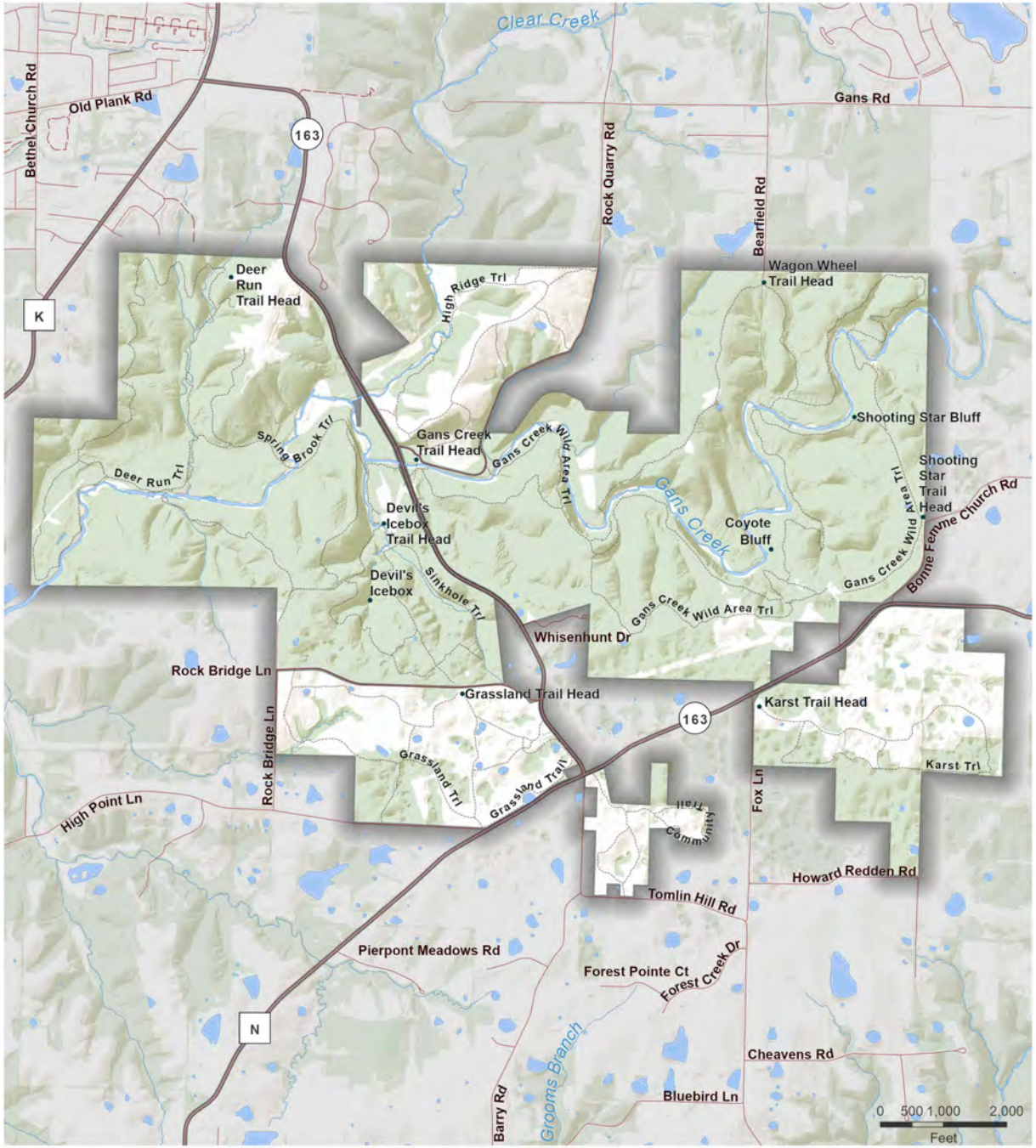



T.50N.- R.13W. & T.50.N-R.12W.

Finger Lakes State Park

N



T.47N.- R.13W. & T.47.N-R.12W.

Rock Bridge Memorial State Park

N

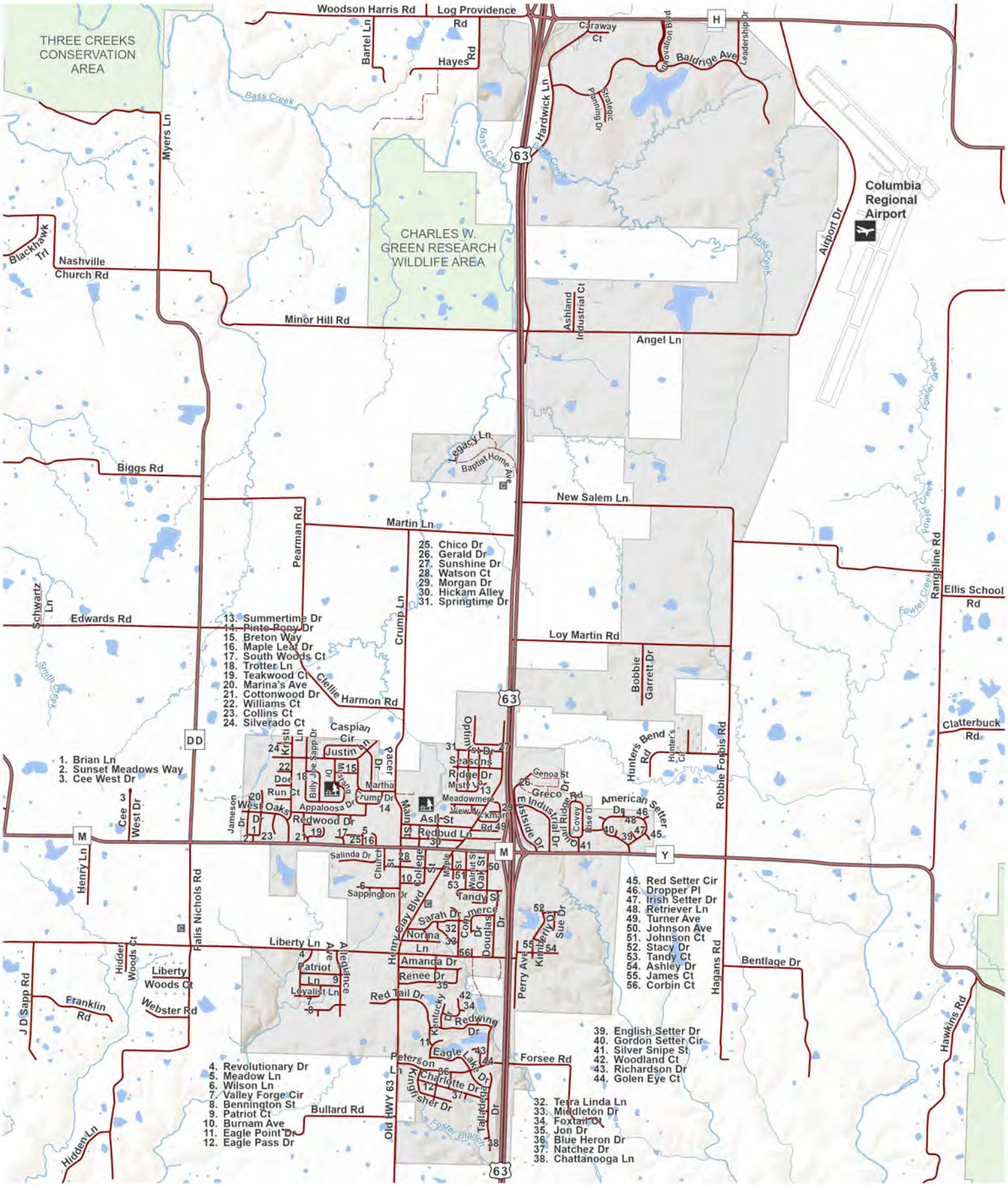

T.47N.-R.12W. & T.46N.-R.12W.

City of Ashland

0 750 1,500 3,000
Feet

N

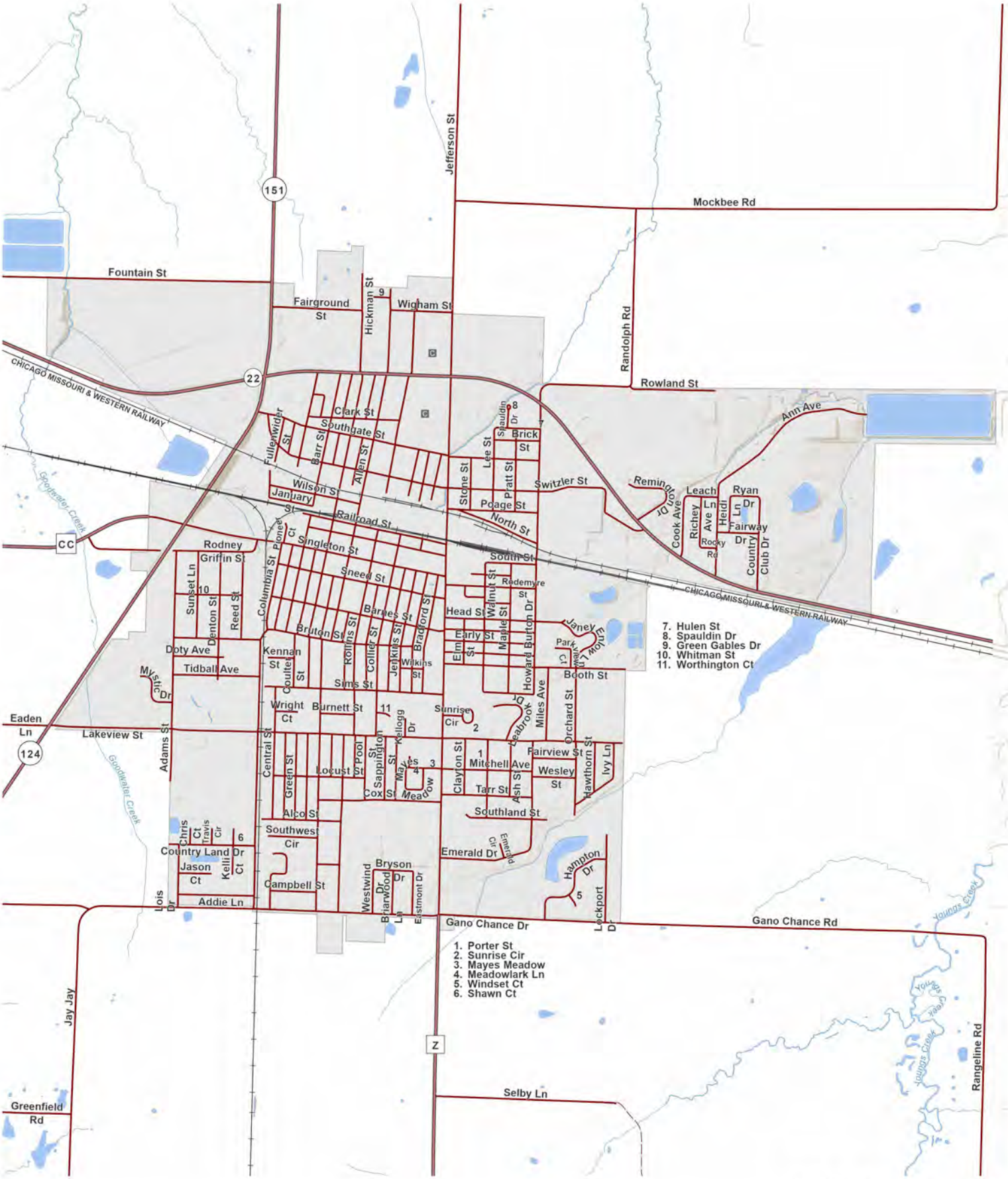
Jefferson St
Mockbee Rd
Fountain St
151
Fairground St
Hickman St
Wigham St
Randolph Rd
CHICAGO MISSOURI & WESTERN RAILWAY
22
Rowland St
Ann Ave
Clark St
Southgate St
Fullerwider St
Barr St
Allen St
Spaulding Dr
Brick St
Lee St
Stone St
Platt St
Switzler St
Wilson St
January St
Railroad St
Goodwater Creek
CC
Pioneer Ct
Singleton St
Columbia St
Rodney
Griffin St
Sneed St
Page St
North St
South St
Redemyre St
Walnut St
Maple St
Howard Burton Dr
Janey
Early St
Elm St
Barnes St
Bradford St
Bruton St
Rollins St
Collier St
Jenkins St
Wilkins St
Head St
Sunset Ln
Denton St
Reed St
Doty Ave
Tidball Ave
Kennan St
Coulter St
Sims St
Myrtle Dr
Eaden Ln
Lakeview St
124
Adams St
Wright Ct
Burnett St
Sunrise Cir
Kellogg Dr
Deabrook Dr
Miles Ave
Orchard St
Booth St
Central St
Green St
Locust St
Pool St
Sappington St
Mayes Meadow
Cox St
Clayton St
Mitchell Ave
Tarr St
Ash St
Fairview St
Wesley St
Hawthorn St
Ivy Ln
Alco St
Southland St
Southwest Cir
Chris Ct
Travis Cir
Country Land Dr
Jason Ct
Kelli Ct
Campbell St
Addie Ln
Lois Dr
Emerald Dr
Emerald Cir
Westwind Dr
Briarwood Dr
Bryson Dr
Eastmont Dr
Hampton Dr
Lockport Dr
Gano Chance Dr
Gano Chance Rd
Youngs Creek
Jay Jay
Z
Selby Ln
Greenfield Rd
Rangeline Rd
Leach Ln
Ryan Dr
Richey Ave
Heidi Ln
Cook Ave
Rocky Rd
Fairway Dr
Country Club Dr
Remington Dr
CHICAGO MISSOURI & WESTERN RAILWAY
1. Porter St
2. Sunrise Cir
3. Mayes Meadow
4. Meadowlark Ln
5. Windset Ct
6. Shawn Ct
7. Hulen St
8. Spauldin Dr
9. Green Gables Dr
10. Whitman St
11. Worthington Ct
T.51N.-R.11W.
N
0 500 1,000 2,000
Feet
City of Centralia

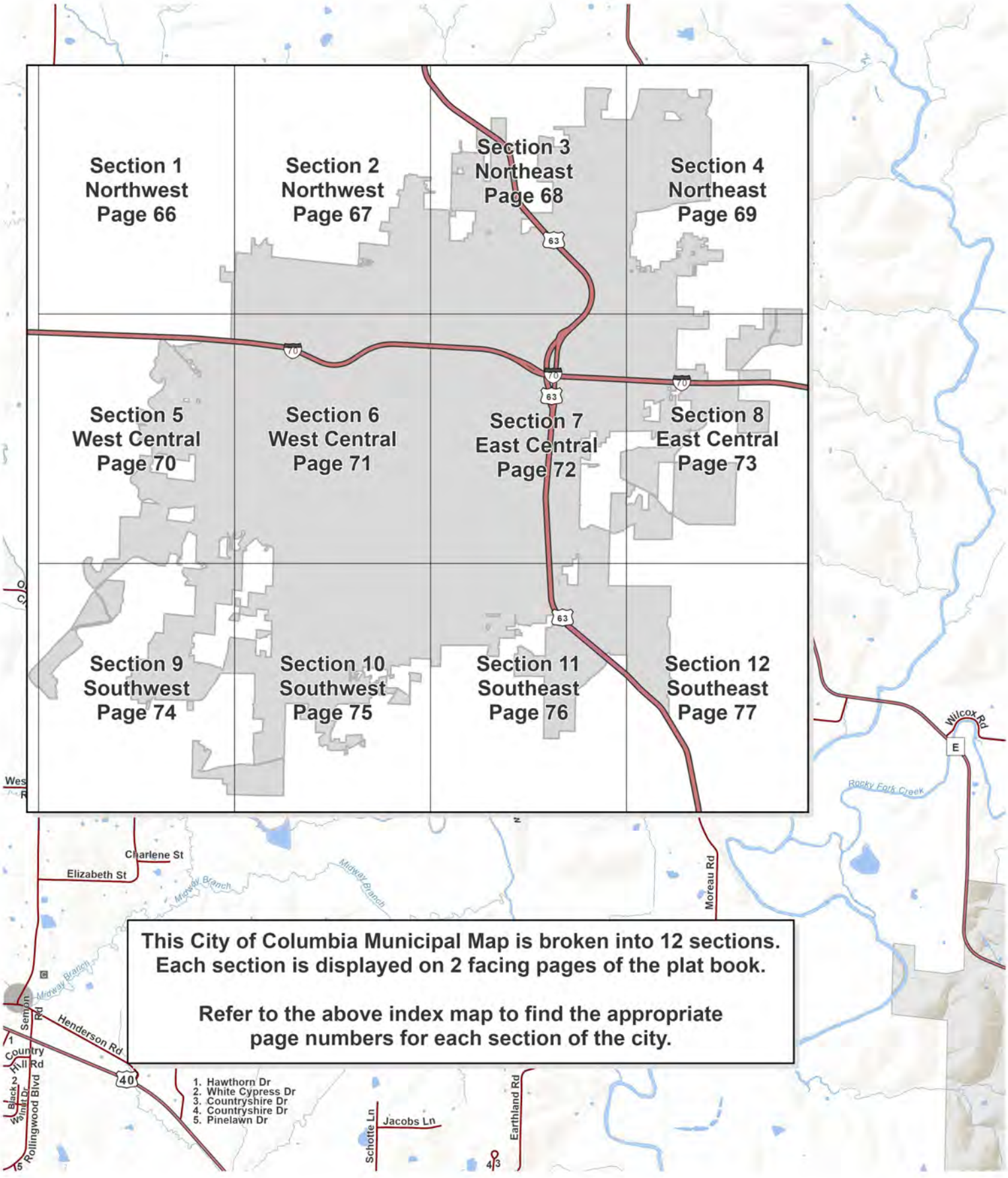

1

City of Columbia

0 600 1,200 2,400
Feet

N

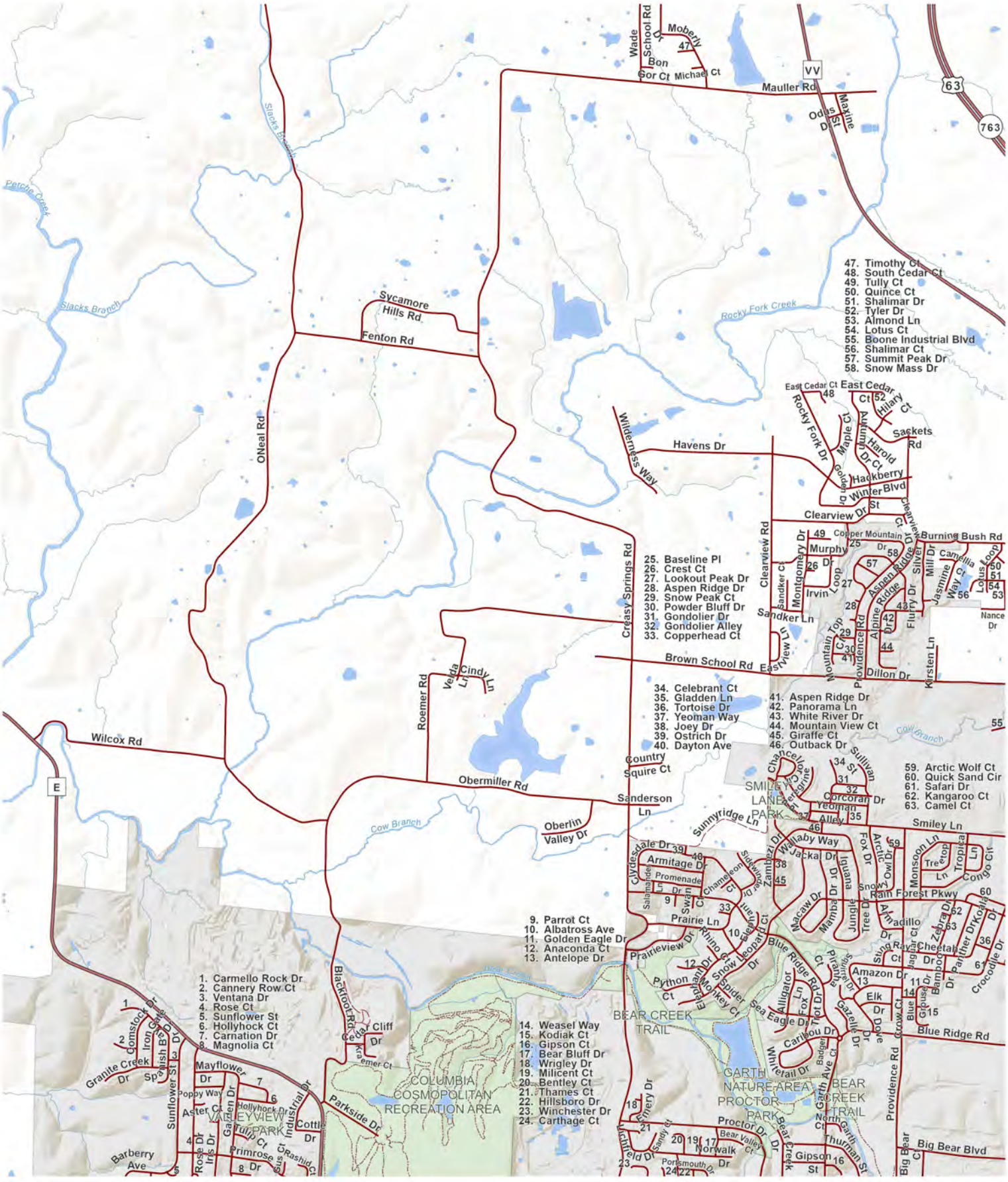
1. Carmello Rock Dr
2. Cannery Row Ct
3. Ventana Dr
4. Rose Ct
5. Sunflower St
6. Hollyhock Ct
7. Carnation Dr
8. Magnolia Ct
9. Parrot Ct
10. Albatross Ave
11. Golden Eagle Dr
12. Anaconda Ct
13. Antelope Dr
14. Weasel Way
15. Kodiak Ct
16. Gipson Ct
17. Bear Bluff Dr
18. Wrigley Dr
19. Milicent Ct
20. Bentley Ct
21. Thames Ct
22. Hillsboro Dr
23. Winchester Dr
24. Carthage Ct
25. Baseline Pl
26. Crest Ct
27. Lookout Peak Dr
28. Aspen Ridge Dr
29. Snow Peak Ct
30. Powder Bluff Dr
31. Gondolier Dr
32. Gondolier Alley
33. Copperhead Ct
34. Celebrant Ct
35. Gladden Ln
36. Tortoise Dr
37. Yeoman Way
38. Joey Dr
39. Ostrich Dr
40. Dayton Ave
41. Aspen Ridge Dr
42. Panorama Ln
43. White River Dr
44. Mountain View Ct
45. Giraffe Ct
46. Outback Dr
47. Timothy Ct
48. South Cedar Ct
49. Tully Ct
50. Quince Ct
51. Shalimar Dr
52. Tyler Dr
53. Almond Ln
54. Lotus Ct
55. Boone Industrial Blvd
56. Shalimar Ct
57. Summit Peak Dr
58. Snow Mass Dr
59. Arctic Wolf Ct
60. Quick Sand Cir
61. Safari Dr
62. Kangaroo Ct
63. Camel Ct
Mauller Rd
Moberly Dr
Wade School Rd
Bon Gor Ct
Michael Ct
Odas St
Maxine Dr
VV
63
763
Slacks Branch
Perche Creek
Rocky Fork Creek
Sycamore Hills Rd
Fenton Rd
ONeal Rd
Wilderness Way
Havens Dr
East Cedar Ct
East Cedar Ct
Hilary Ct
Sackets Rd
Rocky Fork Dr
Maple Ct
Autumn Harold Dr Ct
Golden Dr
Hackberry Winter Blvd
Clearview Dr St
Clearview Rd
Clearview Ct
Copper Mountain Dr
Burning Bush Rd
Murphy Dr
Montgomery Dr
Sandker Ct
Irvin Loop
Aspen Ridge Dr
Alpine Ridge Dr
Silver Mill Dr
Camellia Loop
Jasmine Way Ct
Lotus Loop
Flurry Dr
Nance Dr
Sandker Ln
Mountain Top Ct
Providence Rd
Eastview Ln
Kirsten Ln
Dillon Dr
Brown School Rd
Crasty Springs Rd
Roemer Rd
Vesta Ln
Cindy Ln
Wilcox Rd
Obermiller Rd
Country Squire Ct
Sanderson Ln
Oberlin Valley Dr
Cow Branch
Sunnyridge Ln
Chancellor Ct
Engineer Ct
Sullivan St
Corcoran Dr
Yeoman Alley
Smiley Ln
SMILEY LANE PARK
Wallaby Way
Jackal Dr
Iguana Dr
Fox Dr
Arctic Owl Dr
Monsoon Ln
Tropical Ln
Congo Ct
Tree Top Ln
Snow Rain Forest Pkwy
Armitage Dr
Clydesdale Dr
Promenade Dr
Salamander Ct
Swan Ct
Chameleon Ct
Sidewinder Pl
Zambezi Dr
Macaw Dr
Marmoset Dr
Jungle Tree Dr
Armadillo Dr
Zebra Dr
Koala Dr
Panther Dr
Crocodile Dr
Bamboo Dr
Cheetah Ct
Sting Ray Ct
Jaguar Ct
Prairie Ln
Prairieview Dr
Rhino Ct
Elephant Ct
Snow Leopard Dr
Blue Ridge Rd Ct
Piranha Dr
Amazon Dr
Elk Dr
Gazelle Dr
Doe Ln
Blue Ridge Rd
Python Ct
Mandrill Dr
Monkey Ct
Spider Ct
Sea Eagle Dr
Alligator Ln
Fox Trot Dr
Caribou Dr
Whitetail Dr
Badger Ct
Gibson Ct
Blue Grouse Ct
Blackfoot Rd
Cedar Cliff Dr
Kremer Ct
Parkside Dr
Industrial Dr
Cottle Dr
Rashid Ct
Primrose Dr
Tulip Ct
Garden Dr
Hollyhock Dr
Aster Ct
Poppy Way
Mayflower Dr
Granite Creek Dr
Comstock Dr
Iron Gate Dr
Spanish Bay Dr
Sunflower St
Rose Dr
Iris Dr
Barberry Ave
Fernery Dr
Sandy Ct
Norwalk Dr
Portsmouth Dr
Bear Valley Ct
Proctor Dr
Bear Creek Ct
Bear Creek
Gipson St
Thurman St
North Garth Ct
Garth Ave
Providence Rd
Big Bear Ct
Big Bear Blvd
COLUMBIA COSMOPOLITAN RECREATION AREA
VALLEY VIEW PARK
BEAR CREEK TRAIL
GARTH NATURE AREA
PROCTOR PARK
BEAR CREEK TRAIL
E
N
0 600 1,200 2,400
Feet
2
City of Columbia

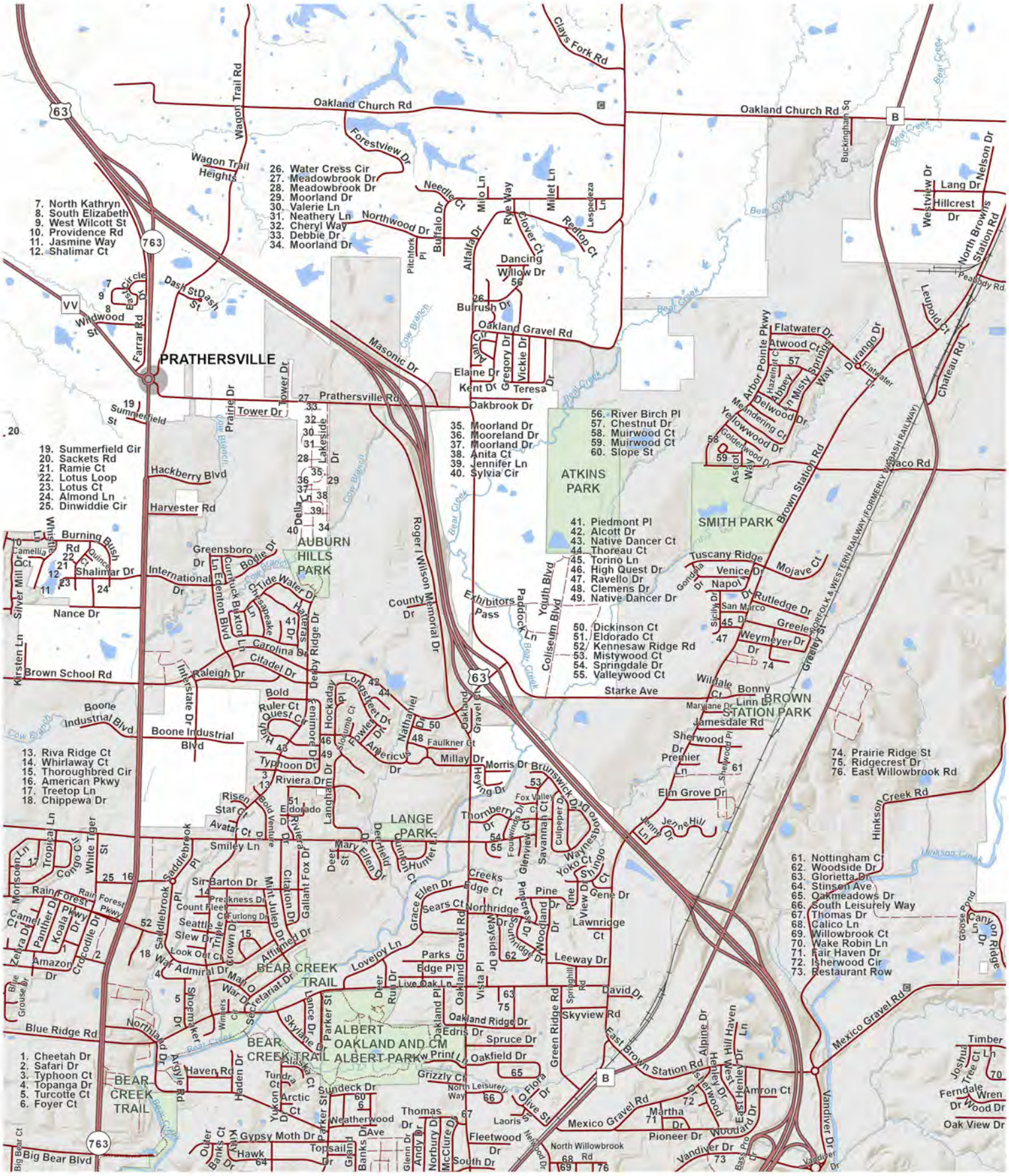

3

City of Columbia

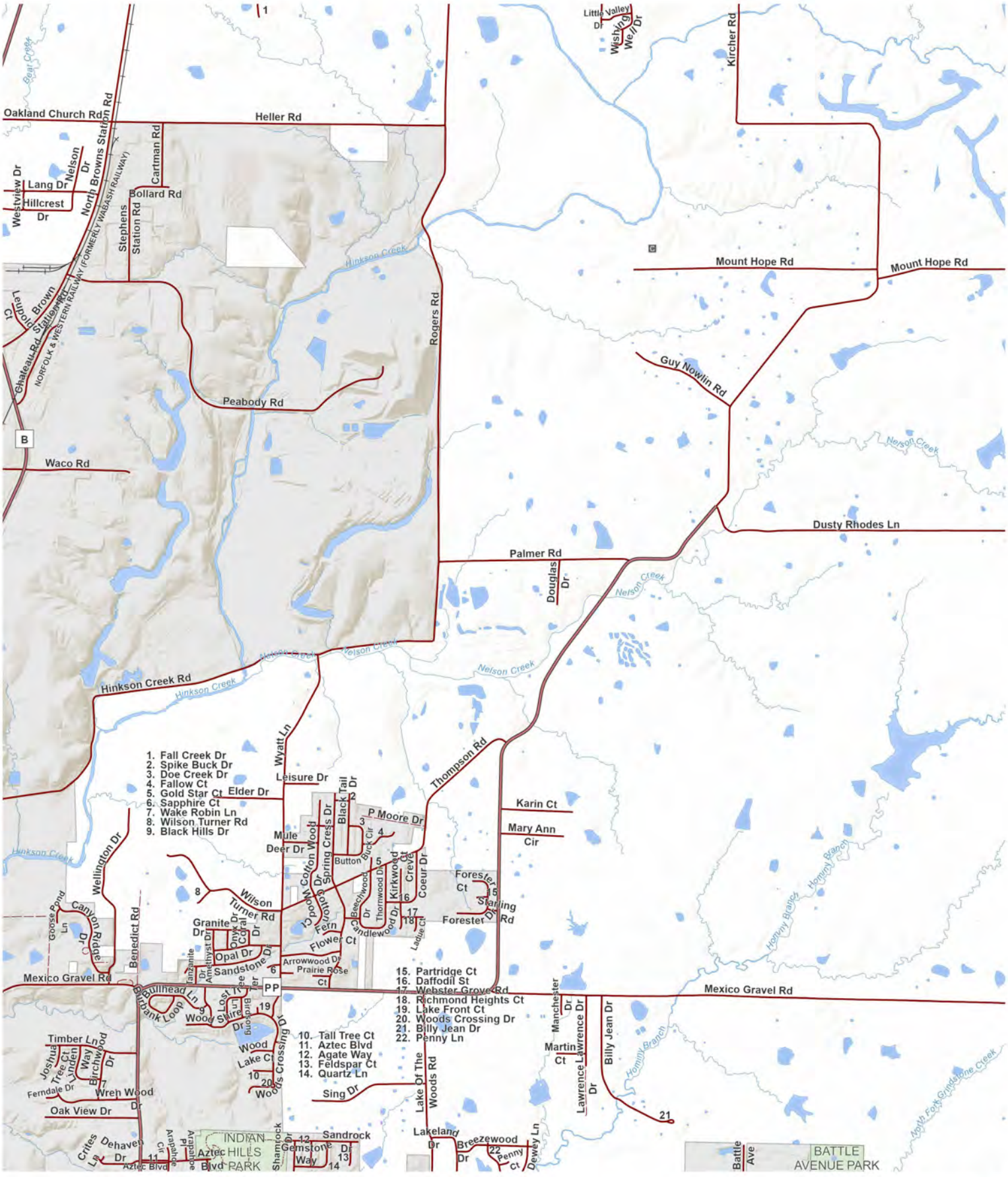
Oakland Church Rd
Heller Rd
North Browns Station Rd
Cartman Rd
Bollard Rd
Stephens Station Rd
Westview Dr
Lang Dr
Nelson Dr
Hillcrest Dr
NORFOLK & WESTERN RAILWAY (FORMERLY WABASH RAILWAY)
Leupold Brown Ct
Chateau Rd
Stallion Rd
Hinkson Creek
Rogers Rd
Peabody Rd
Waco Rd
Little Valley Dr
Wishing Well Dr
Kircher Rd
Mount Hope Rd
Guy Nowlin Rd
Nelson Creek
Dusty Rhodes Ln
Palmer Rd
Douglas Dr
Hinkson Creek Rd
Wyatt Ln
Leisure Dr
Elder Dr
Mule Deer Dr
Black Tail Dr
P Moore Dr
Spring Cress Dr
Cotton Wood Dr
Button Buck Cir
Beechwood Dr
Thornwood Dr
Kirkwood Dr
Coeur Dr
Forester Ct
Forester Dr
Starling Rd
Karin Ct
Mary Ann Cir
Thompson Rd
Wellington Dr
Canyon Ridge Dr
Goose Pond Ln
Benedict Rd
Wilson Turner Rd
Granite Dr
Onyx Dr
Coral Dr
Amethyst Dr
Tanzanite Dr
Opal Dr
Sandstone Dr
Fern Ct
Flower Ct
Arrowwood Dr
Prairie Rose Ct
Candlewood Dr
Ladue Ct
Mexico Gravel Rd
Bullhead Ln
Bullfrog Loop
Lost Tree Dr
Bridgeport Dr
Wood Shire Dr
Timber Ln
Joshua Tree Ct
Linden Way
Birchwood Dr
Ferndale Dr
Wren Wood Dr
Oak View Dr
Crites Ln
Dehaven Dr
Aztec Blvd
Arapahoe Ct
Arapahoe Pl
INDIAN HILLS PARK
Shamrock Dr
Gemstone Way
Sandrock Dr
Lake Of The Woods Rd
Sing Dr
Lakeland Dr
Breezewood Dr
Penny Ct
Dewey Ln
Manchester Dr
Martin Ct
Lawrence Lawrence Dr
Billy Jean Dr
Hominy Branch
North Fork Grindstone Creek
Battle Ave
BATTLE AVENUE PARK
1. Fall Creek Dr
2. Spike Buck Dr
3. Doe Creek Dr
4. Fallow Ct
5. Gold Star Ct
6. Sapphire Ct
7. Wake Robin Ln
8. Wilson Turner Rd
9. Black Hills Dr
10. Tall Tree Ct
11. Aztec Blvd
12. Agate Way
13. Feldspar Ct
14. Quartz Ln
15. Partridge Ct
16. Daffodil St
17. Webster Grove Rd
18. Richmond Heights Ct
19. Lake Front Ct
20. Woods Crossing Dr
21. Billy Jean Dr
22. Penny Ln
PP
B
C
N
0 600 1,200 2,400
Feet
City of Columbia
4

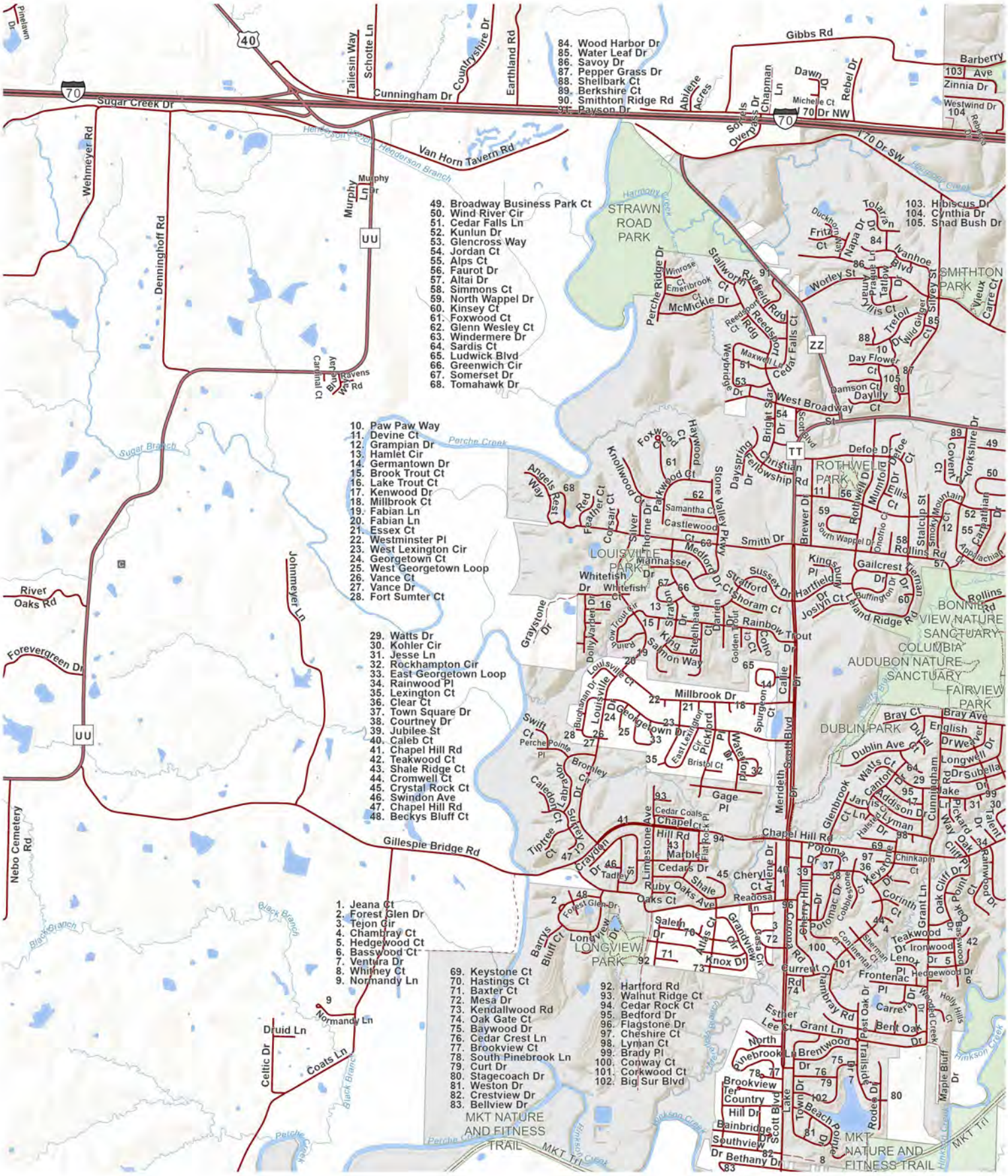
1. Jeana Ct
2. Forest Glen Dr
3. Tejon Cir
4. Chambray Ct
5. Hedgewood Ct
6. Basswood Ct
7. Ventura Dr
8. Whitney Ct
9. Normandy Ln
10. Paw Paw Way
11. Devine Ct
12. Grampian Dr
13. Hamlet Cir
14. Germantown Dr
15. Brook Trout Ct
16. Lake Trout Ct
17. Kenwood Dr
18. Millbrook Ct
19. Fabian Ln
20. Fabian Ln
21. Essex Ct
22. Westminster Pl
23. West Lexington Cir
24. Georgetown Ct
25. West Georgetown Loop
26. Vance Ct
27. Vance Dr
28. Fort Sumter Ct
29. Watts Dr
30. Kohler Cir
31. Jesse Ln
32. Rockhampton Cir
33. East Georgetown Loop
34. Rainwood Pl
35. Lexington Ct
36. Clear Ct
37. Town Square Dr
38. Courtney Dr
39. Jubilee St
40. Caleb Ct
41. Chapel Hill Rd
42. Teakwood Ct
43. Shale Ridge Ct
44. Cromwell Ct
45. Crystal Rock Ct
46. Swindon Ave
47. Chapel Hill Rd
48. Beckys Bluff Ct
49. Broadway Business Park Ct
50. Wind River Cir
51. Cedar Falls Ln
52. Kunlun Dr
53. Glencross Way
54. Jordan Ct
55. Alps Ct
56. Faurot Dr
57. Altai Dr
58. Simmons Ct
59. North Wappel Dr
60. Kinsey Ct
61. Foxwood Ct
62. Glenn Wesley Ct
63. Windermere Dr
64. Sardis Ct
65. Ludwick Blvd
66. Greenwich Cir
67. Somerset Dr
68. Tomahawk Dr
69. Keystone Ct
70. Hastings Ct
71. Baxter Ct
72. Mesa Dr
73. Kendallwood Rd
74. Oak Gate Ct
75. Baywood Dr
76. Cedar Crest Ln
77. Brookview Ct
78. South Pinebrook Ln
79. Curt Dr
80. Stagecoach Dr
81. Weston Dr
82. Crestview Dr
83. Bellview Dr
84. Wood Harbor Dr
85. Water Leaf Dr
86. Savoy Dr
87. Pepper Grass Dr
88. Shellbark Ct
89. Berkshire Ct
90. Smithton Ridge Rd
91. Payson Dr
92. Hartford Rd
93. Walnut Ridge Ct
94. Cedar Rock Ct
95. Bedford Dr
96. Flagstone Dr
97. Cheshire Ct
98. Lyman Ct
99. Brady Pl
100. Conway Ct
101. Corkwood Ct
102. Big Sur Blvd
103. Hibiscus Dr
104. Cynthia Dr
105. Shad Bush Dr
STRAWN ROAD PARK
LOUISVILLE PARK
ROTHWELL PARK
SMITHTON PARK
DUBLIN PARK
FAIRVIEW PARK
LONGVIEW PARK
BONNIE VIEW NATURE SANCTUARY
COLUMBIA AUDUBON NATURE SANCTUARY
MKT NATURE AND FITNESS TRAIL
MKT Trl
Sugar Creek Dr
Cunningham Dr
Van Horn Tavern Rd
Gibbs Rd
Barberry Ave
Zinnia Dr
Westwind Dr
I-70 Dr SW
I-70 Dr NW
Wehmeyer Rd
Denninghoff Rd
Murphy Ln
Murphy Dr
Cardinal Ct
Blue Jay Ct
West Ravens Rd
Sugar Branch
Perche Creek
Johnmeyer Ln
River Oaks Rd
Forevergreen Dr
Nebo Cemetery Rd
Gillespie Bridge Rd
Black Branch
Normandy Ln
Druid Ln
Celtic Dr
Coats Ln
West Broadway
Chapel Hill Rd
Millbrook Dr
Smith Dr
Gage Pl
Meredith Scott Blvd
Rainbow Trout Dr
Van Horn Tavern Rd
Henderson Branch
Harmony Branch
Hinkson Creek
Grant Ln
Brentwood Dr
Bent Oak Dr
Current Rd
Plumbray Rd
Frontenac Pl
Hedgewood Dr
Teakwood Dr
Ironwood Dr
Lenox Pl
Corinth Ln
Oak Cliff Dr
Cliff Dr
Keystone Ct
Chinkapin Ct
Potomac Dr
Cherry Hill Dr
Arlene Dr
Cheryl Ct
Readosa Ln
Ruby Oaks Ave
Shale Oaks Ct
Limestone Ave
Cedars Dr
Marble Hill Rd
Flat Rock Pl
Cedar Coals Pl
Chapel Hill Ct
Crayton Dr
Tadley St
Tiptree Ct
Caledon Ct
Sutrey Ct
Bromley Cir
Swift Ct
Perche Pointe Pl
Bristol Ct
Wakeford Dr
East Lexington Dr
Georgetown Dr
Louisville Ct
Buchanan Dr
Spurgeon Ct
Callie Dr
Millbrook Dr
Golden Rod Ct
Coho Ct
Steelhead Ct
Stratton Dr
Darien Dr
Dolly Varden Dr
Yellow Trout Cir
Whitefish Ct
Whitefish Dr
Graystone Dr
Manhasset Dr
Medford Dr Ct
Stratford Dr
Shoram Ct
Sussex Dr
Hartfield Dr
Joslyn Ct
Leland Ridge Rd
Buffington Dr
Kings Pl
Gailcrest Dr
Rollins Rd
Appalachian Dr
Carpathian Dr
Smoky Mountain Ct
Stalcup St
Onohio Ct
South Wappel Dr
Rothwell Dr
Mumford Dr
Ellis Ct
Defoe Dr
Covent Dr
Yorkshire Dr
Christian Fellowship Rd
Dayspring Dr
Bright Star Dr
Daylily Ct
Damson Ct
Day Flower Ct
Wild Ginger Ct
Trefoil Dr
Silvey St
Carre Ct
Vieux Carre Ct
Ivanhoe Blvd
Tatlow Dr
Almarville Ct
Worley St
McMickle Dr
Emerbrook Ct
Winrose Ct
Stallworth Ct
Ryefield Rdg
Reedsport Rdg
Reedsport Ct
Cedar Falls Ct
Maxwell Ln
Meybridge Dr
Napa Dr
Fritz Ct
Duckhorn Dr
Tolaren Dr
Abilene Acres
Sorrells Overpass Dr
Chapman Ln
Dawn Dr
Rebel Dr
Michelle Ct
Rebecca Ln
Westwind Dr
Overpass Dr
Countryshire Dr
Earthland Rd
Schotte Ln
Taliesin Way
Pinedale Dr
Swift Ct
Bray Ct
Bray Ave
English Dr
Duval Dr
Dublin Ave Ct
Watts Ct
Canton Dr
Longwell Dr
Subella Dr
Lake Ln
Addison Dr
Cunningham Rd
Jarvis Ct
Lyman Ln
Halsted Ct
Pickard Way
Oak Ln
Talent Dr
Glenbrook Ct
Cobblestone Ct
Sherman Ct
Continental Ct
Basswood Dr
Woodcreek Dr
Holly Hills Ct
Carrera Dr
Esther Lee Ct
North Pinebrook Ln
Brookview Ter
Country Hill Dr
Bainbridge Dr
Southview Dr
Bethany Dr
Town Dr
Beach Pl
Lake Scott Blvd
Rodes Dr
Maple Bluff Dr
Hinkson Creek
Barrys Bluff Ct
Longview Dr
Salem Dr
Atlas Ct
Grandview Ct
Casa Ct
Knox Dr
Forest Glen Dr
Perche Creek
Black Branch
Druid Ln
Normandy Ln
Coats Ln
Celtic Dr
Gillespie Bridge Rd
Nebo Cemetery Rd
Forevergreen Dr
River Oaks Rd
Johnmeyer Ln
Sugar Branch
Perche Creek
Denninghoff Rd
Wehmeyer Rd
Van Horn Tavern Rd
Henderson Branch
Sugar Creek Dr
Cunningham Dr
Countryshire Dr
Earthland Rd
Schotte Ln
Taliesin Way
Pinedale Dr
Gibbs Rd
Barberry Ave
Zinnia Dr
Westwind Dr
I-70 Dr SW
I-70 Dr NW
Overpass Dr
Sorrells Overpass Dr
Chapman Ln
Dawn Dr
Rebel Dr
Abilene Acres
Murphy Ln
Murphy Dr
Cardinal Ct
Blue Jay Ct
West Ravens Rd
Wehmeyer Rd
Denninghoff

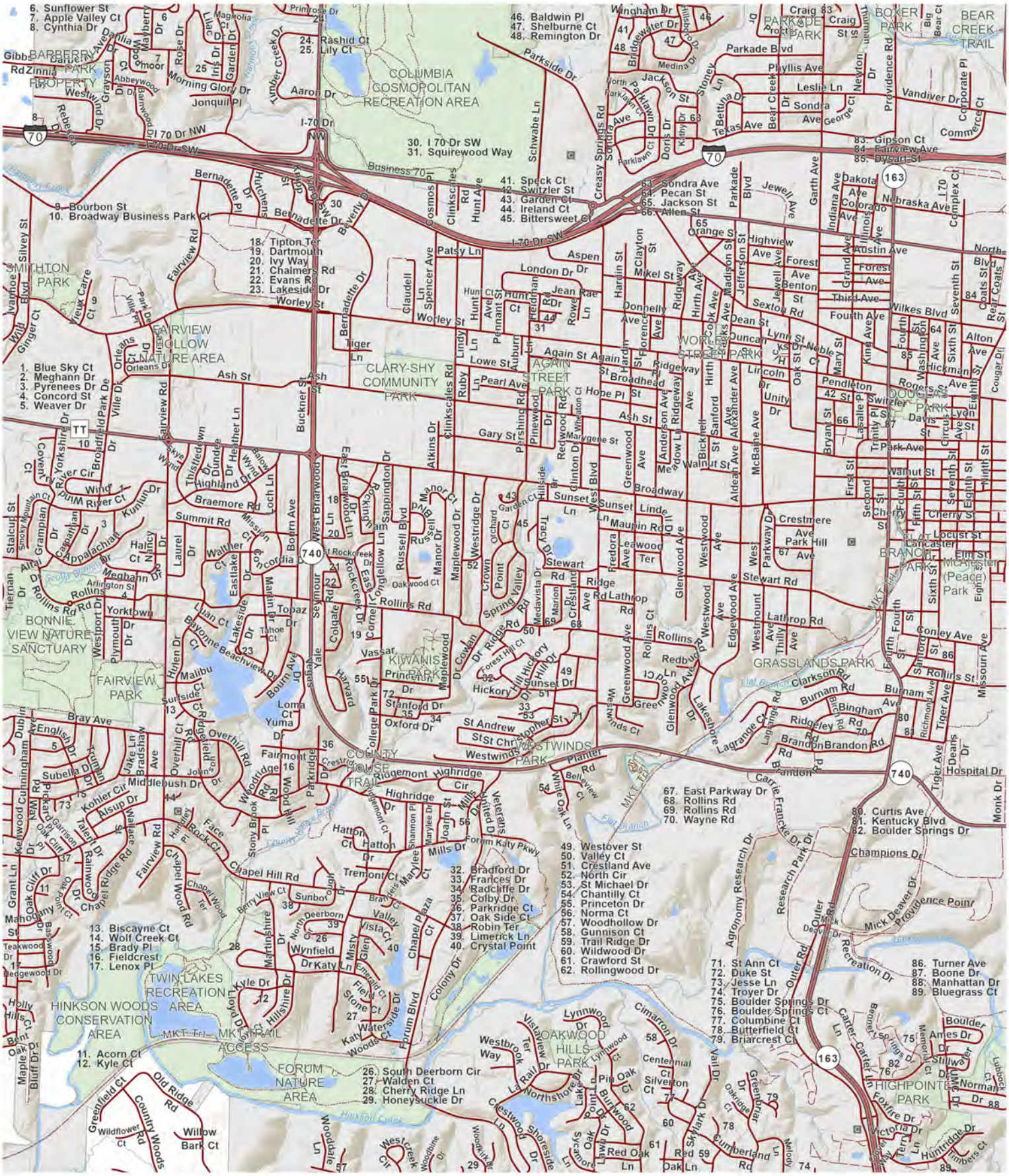
1. Blue Sky Ct
2. Meghann Dr
3. Pyrenees Dr
4. Concord St
5. Weaver Dr
6. Sunflower St
7. Apple Valley Ct
8. Cynthia Dr
9. Bourbon St
10. Broadway Business Park Ct
11. Acorn Ct
12. Kyle Ct
13. Biscayne Ct
14. Wolf Creek Ct
15. Brady Pl
16. Fieldcrest
17. Lenox Pl
18. Tipton Ter
19. Dartmouth
20. Ivy Way
21. Chalmers Rd
22. Evans Rd
23. Lakeside Dr
24. Rashid Ct
25. Lily Ct
26. South Deerborn Cir
27. Walden Ct
28. Cherry Ridge Ln
29. Honeysuckle Dr
30. I 70 Dr SW
31. Squirewood Way
32. Bradford Dr
33. Frances Dr
34. Radcliffe Dr
35. Colby Dr
36. Parkridge Ct
37. Oak Side Ct
38. Robin Ter
39. Limerick Ln
40. Crystal Point
41. Speck Ct
42. Switzler St
43. Garden Ct
44. Ireland Ct
45. Bittersweet Ct
46. Baldwin Pl
47. Shelburne Dr
48. Remington Dr
49. Westover St
50. Valley Ct
51. Crestland Ave
52. North Cir
53. St Michael Dr
54. Chantilly Ct
55. Princeton Dr
56. Norma Ct
57. Woodhollow Dr
58. Gunnison Ct
59. Trail Ridge Dr
60. Wildwood Dr
61. Crawford St
62. Rollingwood Dr
63. Sondra Ave
64. Pecan St
65. Jackson St
66. Allen St
67. East Parkway Dr
68. Rollins Rd
69. Rollins Rd
70. Wayne Rd
71. St Ann Ct
72. Duke St
73. Jesse Ln
74. Troyer Dr
75. Boulder Springs Dr
76. Boulder Springs Ct
77. Columbine Ct
78. Butterfield Ct
79. Briarcrest Ct
80. Curtis Ave
81. Kentucky Blvd
82. Boulder Springs Dr
83. Gipson Ct
84. Fairview Ave
85. Dysart St
86. Turner Ave
87. Boone Dr
88. Manhattan Dr
89. Bluegrass Ct
COLUMBIA COSMOPOLITAN RECREATION AREA
CLARY-SHY COMMUNITY PARK
FAIRVIEW HOLLOW NATURE AREA
BONNIE VIEW NATURE SANCTUARY
FAIRVIEW PARK
KIWANIS PARK
COUNTY HOUSE TRAIL
WESTWINDS PARK
TWIN LAKES RECREATION AREA
HINKSON WOODS CONSERVATION AREA
FORUM NATURE AREA
MKT TRAIL ACCESS
OAKWOOD HILLS PARK
HIGHPOINTE PARK
GRASSLANDS PARK
WORLEY STREET PARK
AGAIN STREET PARK
DOUGLASS PARK
BRANCH PARK
SMITHTON PARK
BARBERRY PARK
BOXER PARK
PARKADE PARK
BEAR CREEK TRAIL
PROPERTY
Business 70
I-70 Dr NW
I-70 Dr SW
Schwabe Ln
Parkside Dr
Creasy Springs Rd
Stoney Ln
Bettuna Dr
Texas Ave
Parkade Blvd
Phyllis Ave
Leslie Ln
Sondra Ave
Vandiver Dr
Providence Rd
Commerce Ct
Corporate Pl
Bernadette Dr
Bernadette Pl
Beverly Dr
Cosmos Pl
Clinkscales Rd
Hunt Ave
Patsy Ln
Aspen Dr
London Dr
Jean Rae Ln
Rowena Ln
Hardin St
Clayton St
Mikel St
Ridgeway Ave
Hirth Ave
Cook Ave
Madison St
Jefferson St
Jewell Ave
Garth Ave
Indiana Ave
Colorado Ave
Nebraska Ave
Complex Ct
Highview Ave
Austin Ave
Forest Ave
Benton St
Third Ave
Fourth Ave
Sexton Rd
Dean St
Lynn St
Duncan St
Neble Dr
Oak St Ct
Lincoln Dr
Pendleton Dr
Unity Dr
Rogers St
Switzler St
Davis St
Lyon St
Park Ave
Walnut St
Broadway
Sunset Ln
Linden Ln
Maupin Dr
Leawood Ter
Fredora Ave
Glenwood Ave
Westwood Ave
Parkway Dr
Crestmere Ave
Park Hill Ave
Locust St
Lancaster St
Elm St
McAlester St
(Peace) Park
Cherry St
Ash St
Gary St
Atkins Dr
Pershing Rd
Pinewood Dr
Redwood Rd
Whitaker Ct
Marygene St
Clinton Dr
Hillside Dr
Garden Ct
Anderson Ave
Ridgeway Pl
Broadhead St
Hope Pl St
Alexander Ave
Bickmell St
Sanford St
McBaine Ave
Aldean Ave
Bryant St
Mary St
King Ave
Hickman St
Rear Coats St
Coats St
Seventh St
Sixth St
Fifth St
Fourth St
First St
Second St
Eighth St
Ninth St
Alton Ave
Wilkes Blvd
Cougar Dr
Lasalle Pl
Trinity Pl
Circus Dr
Lynn St
Oak St
Hirth Ct
Lowe St
Pearl Ave
Ruby Ln
Lindy Ln
Auburn Ln
Again St
Worley St
Hunt Ct
Hunt Rd
Pennant Ct
Hiedman Rd
Claudell Ln
Spencer Ave
Tiger Ln
Buckner St
Ash St
Fairview Rd
Ville Dr
Park Dr
Orleans Ct
Orleans Dr
Varnoe Blvd
Silvey St
Ginger Ct
Wild Ginger Ct
Vieux Carre Ct
Broadfield Park Dr
Yorkshire Dr
Coventry Ct
River Cir
Wind River Ct
Kuntun Dr
Stalcup St
Smoky Mountain Ct
Grampian Dr
Carpathian Dr
Appalachian Dr
Alpaca Dr
Tiernan Dr
Rollins Rd
Arlington St
Meghann Dr
Yorktown Dr
Plymouth Dr
Westport Dr
Dundee Dr
Heather Ln
Highland Dr
Thistledown Dr
Skye Wynd
Braemore Rd
Summit Rd
Mission Ct
Loch Ln
Bourn Ave
West Briarwood Ln
Sappington Dr
Rockland Dr
Manor Ct
Russell Blvd
Manor Dr
Maplewood Dr
Westridge Dr
Orchard Ct
Crown Point Ct
Stewart Rd
Ridge Rd
Lathrop Rd
Spring Valley Rd
Medavista Dr
Marion Dr
Crestland Ave
Rollins Ct
Redbud Ln
Greenwood Ave
Glenwood Ave
Westmount Ave
Edgewood Ave
Thilly Ave
Conley Ave
Sanford St
Missouri Ave
Rollins St
Clarkson Rd
Burnam Rd
Bingham Ave
Ridgeley Rd
Brandon Rd
Lagrange Ct
Lakeshore Dr
Tiger Ave
Deans Dr
Hospital Dr
Monk Dr
Carrie Francke Dr
Champions Dr
Research Park Dr
Agronomy Research Dr
Providence Point
Mick Deaver Dr
Outer Rd
Recreation Dr
Bell View Ct
White Oak Ln
Planter Rd
Westwinds Dr
St Andrew Dr
St Christopher Ct
Oxford Dr
Stanford Dr
Princeton Dr
Hickory Hill Dr
Forest Hill Ct
Dr Cowan Dr
Maplewood Dr
Vassar Dr
Harvard Dr
College Park Dr
Yale Dr
Colgate Rd
Seymour Rd
Cornell Dr
Rockcreek Dr
Oakwood Ct
Longfellow Ln
Topaz Dr
Tahoe Ct
Lakeside Dr
Luan Ct
Bayonne Ct
Beachview Dr
Malibu Ct
Hulen Dr
Surfside Ct
Loma Ct
Yuma Dr
Bray Ave
English Dr
Dublin Ave
Kelwood Cunningham Dr
Subella Dr
Middlebush Dr
Kohler Cir
Alsup Dr
Truman Rd
Jake Ln
Bradshaw Ave
Overhill Ct
Overhill Rd
Ridgefield Rd
Woodridge Rd
Fairmont Ct
Parkridge Dr
Crestridge Dr
Johns Dr
Woodhill Rd
Ridgemont Cir
Highridge Dr
Joann St
Mills Dr
Veterans United Dr
Forum Katy Pkwy
Hatton Ct
Hatton Dr
Shannon Pl
Marylee Dr
Marylee Ct
Tremont Ct
Sunbor Dr
Brandi Ct
Valley View Ct
Deerborn Dr
North Deerborn Dr
Vista Ct
Misty Glen Ct
Emerald Ct
Stone Ct
Field Ct
Waterside Dr
Katy Woods Ct
Katy Ln
Wynfield Dr
Martinshire Dr
Hillshire Dr
Kyle Dr
Loyola Ct
Face Rock Ct
Stony Brook Pl
Chapel Hill Rd
Chapel Ridge Rd
Chapel Plaza Ct
Colony Dr
Forum Blvd
Chapel Wood Ter
Chapel Wood Dr
Berry View Ct
Fairview Rd
Harley Ct
Garrison Ct
Oak Cliff Dr
Talent Dr
Grant Ln
Oak Cliff Dr
Mahogany St
Teakwood Dr
Bedgewood Dr
Holly Hills Ct
Oak Bluff Dr
Maple Ct
Bent Oak Ct
Greenfield Ct
Wildflower Ct
Country Woods Ct
Old Ridge Rd
Willow Bark Ct
Hinkson Creek
Woodbrooke Ln
West Creek Ct
Woodbine Dr
Windsor Ct
Lynnwood Dr
Vistaview Ter
Westbrook Way
La Rail Dr
Northshore Dr
Lakepoint Dr
Crestwood Ct
Shoreside Ln
Lynnwood Ct
Cimarron Dr
Centennial Ct
Silverton Ct
Pin Oak Ct
Burlwood Dr
Lawn Dr
Red Oak Ln
Oak Ln
Valley Dr
Greenbriar Dr
Oakridge Ct
Skylark Dr
Cumberland Rd
Foxfire Dr
Victoria Dr
Huntridge Dr
Timbers Ct
Normandy Dr
Stillwater Dr
Lubbock Ct
Memorial Dr
Springs Dr
Ames Dr
Boulder Ln
Carter Carter Ln
Brougher Dr
Mick Deaver Dr
Outer Rd
Recreation Dr
Providence Point
Mick Deaver Dr
Research Park Dr
Agronomy Research Dr
Champions Dr
Carrie Francke Dr
Monk Dr
Hospital Dr
Tiger Ave
Deans Dr
Brandon Rd
Lagrange Ct
Lakeshore Dr
Ridgeley Rd
Bingham Ave
Burnam Rd
Clarkson Rd
Rollins St
Missouri Ave
Conley Ave
Sanford St
Fourth St
Lathrop Rd
Westmount Ave
Edgew

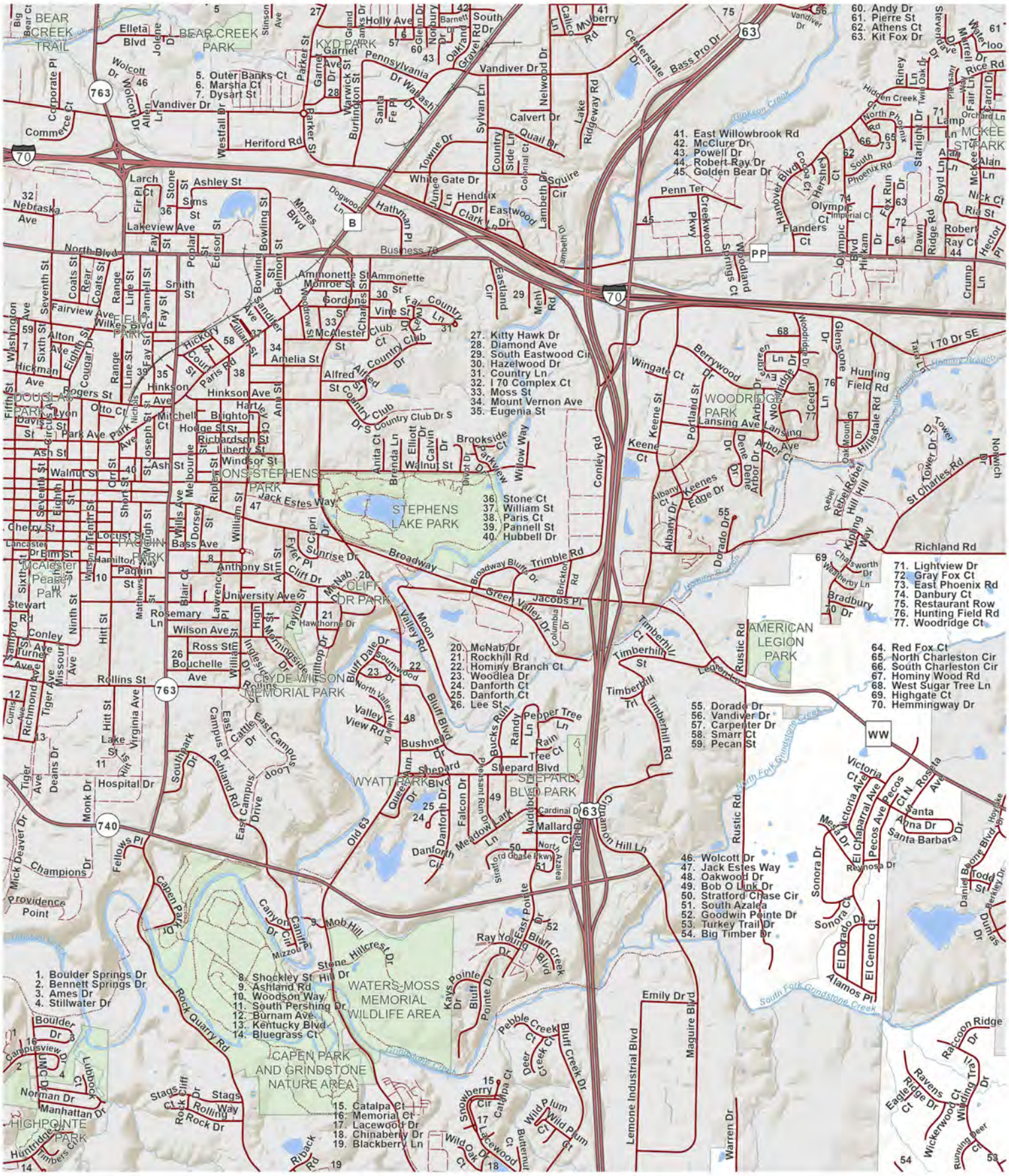
1. Boulder Springs Dr
2. Bennett Springs Dr
3. Ames Dr
4. Stillwater Dr
5. Outer Banks Ct
6. Marsha Ct
7. Dysart St
8. Shockley St
9. Ashland Rd
10. Woodson Way
11. South Pershing Dr
12. Burnam Ave
13. Kentucky Blvd
14. Bluegrass Ct
15. Catalpa Ct
16. Memorial Ct
17. Lacewood Dr
18. Chinaberry Dr
19. Blackberry Ln
20. McNab Dr
21. Rockhill Rd
22. Hominy Branch Ct
23. Woodlea Dr
24. Danforth Ct
25. Danforth Ct
26. Lee St
27. Kitty Hawk Dr
28. Diamond Ave
29. South Eastwood Cir
30. Hazelwood Dr
31. Country Ln
32. I 70 Complex Ct
33. Moss St
34. Mount Vernon Ave
35. Eugenia St
36. Stone Ct
37. William St
38. Paris Ct
39. Pannell St
40. Hubbell Dr
41. East Willowbrook Rd
42. McClure Dr
43. Powell Dr
44. Robert Ray Dr
45. Golden Bear Dr
46. Wolcott Dr
47. Jack Estes Way
48. Oakwood Dr
49. Bob O Link Dr
50. Stratford Chase Cir
51. South Azalea
52. Goodwin Pointe Dr
53. Turkey Trail Dr
54. Big Timber Dr
55. Dorado Dr
56. Vandiver Dr
57. Carpenter Dr
58. Smarr Ct
59. Pecan St
60. Andy Dr
61. Pierre St
62. Athens Ct
63. Kit Fox Dr
64. Red Fox Ct
65. North Charleston Cir
66. South Charleston Cir
67. Hominy Wood Rd
68. West Sugar Tree Ln
69. Highgate Ct
70. Hemmingway Dr
71. Lightview Dr
72. Gray Fox Ct
73. East Phoenix Rd
74. Danbury Ct
75. Restaurant Row
76. Hunting Field Rd
77. Woodridge Ct
BEAR CREEK TRAIL
BEAR CREEK PARK
KYD PARK
DOUGLASS PARK
FIELD PARK
STEPHENS LAKE PARK
STEPHENS PARK
PAQUIN PARK
McAlester Peace Park
COLIFF TERRACE PARK
CLYDE WILSON MEMORIAL PARK
WYATT PARK
SHEPARD BLVD PARK
WOODRIDGE PARK
AMERICAN LEGION PARK
MCKEE ST PARK
WATERS-MOSS MEMORIAL WILDLIFE AREA
CAPEN PARK AND GRINDSTONE NATURE AREA
HIGHPOINTE PARK
Business 70
Richland Rd
Broadway
Rollins St
Nebraska Ave
Vandiver Dr
Bass Pro Dr
Stadium Blvd
Providence Point
Champions Dr
Monk Dr
Deans Dr
Hospital Dr
Rock Quarry Rd
Emily Dr
Maguire Blvd
Lemone Industrial Blvd
Warren Dr
Rustic Rd
Scott Blvd
Clark Ln
Eastwood Dr
Hathman Pl
Hendrix Dr
White Gate Dr
Towne Dr
Quail Dr
Calvert Dr
Heriford Rd
Westfall Dr
Vandiver Dr
Commerce Ct
Corporate Pl
Wolcott Dr
Elleta Blvd
Jolene Dr
Allen Ln
Parker St
Garnett Dr
Pennsylvania Dr
Wabash Dr
Oakland Gravel Rd
South Dr
Glenn Dr
Holly Ave
Stinson Ave
Grand Banks Dr
Warwick St
Burlington St
Santa Fe Pl
Sylvan Ln
Nelwood Dr
Lake Ridgeway Rd
Country Side Ln
Colonial Ct
Squire Cir
Lambeth Dr
Lambeth Ct
Dogwood Ln
Mores Blvd
Bowling St
Ashley St
Larch Ct
Fir Pl
Stone St
Sims St
Lakeview Ave
Fay St
Edison St
Poplar St
Smith St
Fairview Ave
Wilkes Blvd
Range Line St
Pannell St
Coats St
Rear Coats St
Seventh St
Sixth St
Alton Ave
Eighth St
Cougar Dr
Washington Ave
Hickman Ave
Fifth St
Rogers St
Otto Ct
Lyon St
Davis St
Park Ave
Joseph St
Mitchell Ct
Hodge St
Brighton St
Hinkson Ave
Hinkson
Paris Rd
Hickory St
Court St
Alfred St
Country Club Dr S
Country Club Ct
McAlester Club Ct
Amelia St
Ammonette St
Monroe St
Gordonia St
Vine St
Fay Country Ln
Country Ln
Eastland Cir
Mehl Rd
Charles St
Sandifer Ave
Williams St
Bowling St
Belmont St
Ann St
Hart St
Liberty St
Windsor St
Ash St
Walnut St
Orr St
Short St
Locust St
Cherry St
Lancaster Dr
Elm St
Hamilton Ave
Watson Pl
Tenth St
Ninth St
Hitt St
Virginia Ave
Missouri Ave
Tiger Ave
Richmond Ave
Curtis Ave
Conley Ave
Turner Ave
Stanford Rd
Stewart Rd
Sixth St
Seventh St
Eighth St
Riplex St
Melbourne St
Dorsey St
Wills Ave
Jack Estes Way
Capri Dr
Sunrise Dr
Fret Pl
Cliff Dr
Anthony St
Bass Ave
Blair Ct
Lawrence Pl
University Ave
Rosemary Ln
Wilson Ave
Ross St
Bouchelle Ave
Hawthorne Dr
Taylor St
High St
Morningside Dr
Inglesides Dr
Hilltop Dr
Rollins St
Moon Valley Rd
Valley View Dr
North Valley View Dr
Bluff Dale Dr
Southwood Dr
Bluff Blvd
Bushnell Dr
Shepard Blvd
Pepper Tree Ln
Rain Tree Ct
Randy Ln
Bucks Run
Queen Ann Dr
Falcon Dr
Meadow Lark Ln
Audubon Dr
Cardinal Dr
Mallard Ct
Teal Dr
Chamonix Hill Ln
Danforth Cir
Stratford Chase Pkwy
North Azalea Ln
Old 63
East Campus Loop
East Campus Drive
Ashland Rd
Campus Dr
Cattle Dr
Southpark Dr
Lake St
Fellows Pl
Capen Park Dr
Canyon Dr
Canyon Cir
Canyon Pl
Mizzou Mob Hill
Stone Hillcrest Dr
Hill Dr
Ray Young Dr
East Pointe Dr
Bluff Creek Blvd
Kays Pointe Dr
Bluff Pointe Dr
Pebble Creek Ct
Deer Creek Ct
Bluff Creek Dr
Snowberry Cir
Catalpa Ct
Lacewood Ct
Wild Plum Ct
Wild Oak Ct
Buttonbush Ct
Ripback Rd
Rock Cliff Dr
Stags Ct
Stags Way
Rolling Rock Dr
Manhattan Dr
Norman Dr
Campusview Dr
Boulder Dr
Lubbock Dr
Timberhill Ct
Timberhill St
Timberhill Tri
Timberhill Rd
Legendary Dr
Rustic Rd
Victoria Ct
Victoria Ave
Pecos Ave
El Chaparral Ave
CLN
Rosella Ave
Santa Anna Dr
Santa Barbara Dr
Reynosa Dr
Mesa Dr
Sonora Dr
Sonora Ct
El Dorado Dr
El Centro Ct
Alamos Pl
Daniel Boone Blvd
Hoylake Dr
Todd St
Berkley Dr
Dunlas Dr
Raccoon Ridge Dr
Ravens Eagle Ridge Dr
Ravens Ct
Winding Trail Dr
Wickerwood Ct
Running Deer Ct
Hunting Field Rd
Woodridge Dr
Woodridge Ct
Cedar Ln
Mount Dr
Oak Mount Dr
Hillsdale Rd
Tower Dr
Norwich Dr
St Charles Rd
Rebel Hill
Kipling Way
Chatsworth Dr
Westherby Ln
Bradbury Dr
Albany Ct
Keenes Edge Dr
Dorado Dr
Arbor Dr
Arbor Ave Ct
Portland St
Keene St
Keene Ct
Lansing Ave
Berrywood Dr
Wingate Ct
Greenwood Ln
Glenwood Dr
Hunting Field Rd
I 70 Dr SE
Tara Ln
Hickory Hill
Conley Rd
Brookside Ct
Parkview Dr
Willow Way
Elliott Dr
Calvin Dr
Brenda Ln
Anita Ct
Valley Ln
Brickton Rd
Columbia Dr
Jacobs Pl
Green Valley Dr
Broadway Bluffs Dr
Trimble Rd
Cliff Dr
McNab Dr
Hamilton Ave
Paquin St
Matthews St
Nichols St
Circle Dr
Park Ave
Joseph

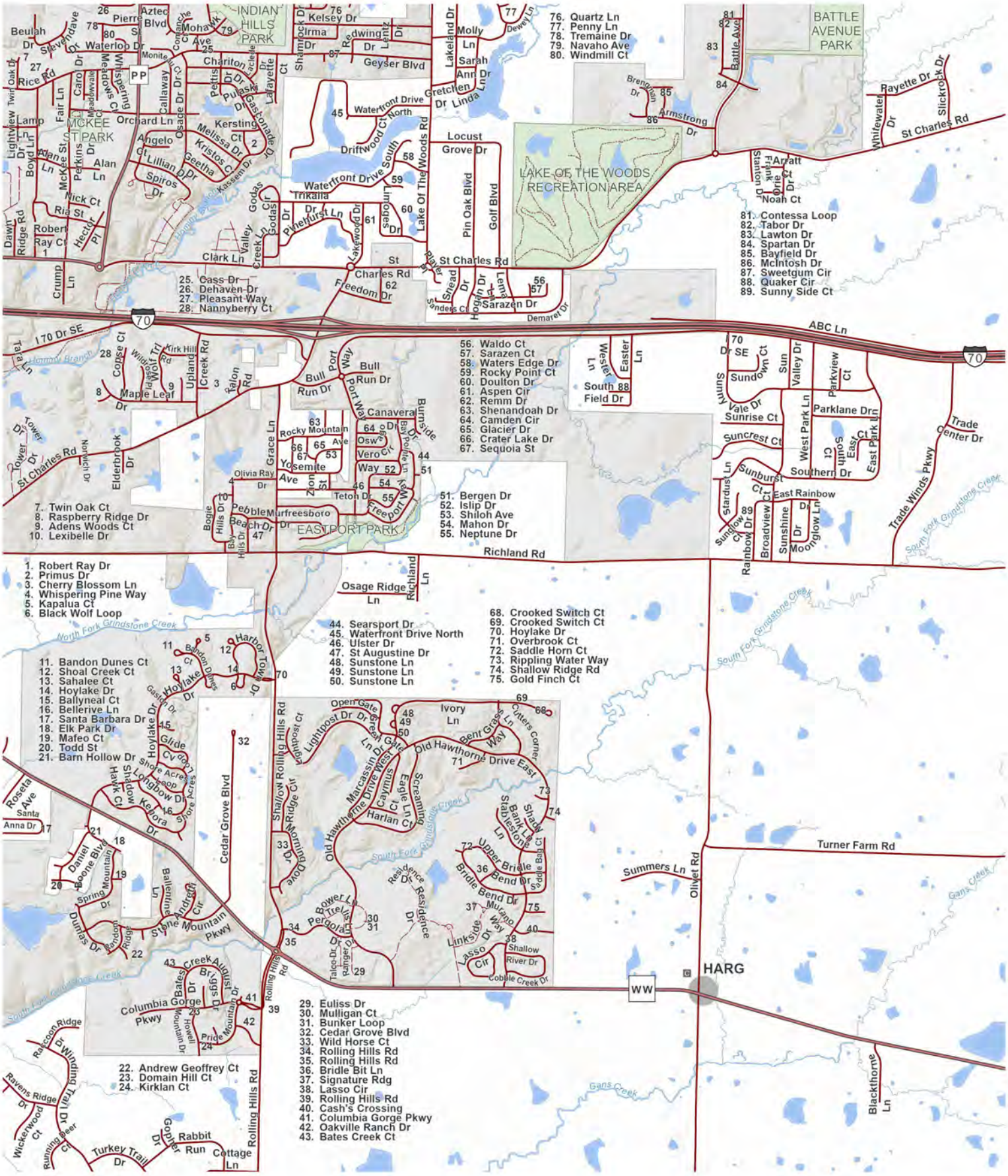
INDIAN HILLS PARK
MCKEE ST PARK
BATTLE AVENUE PARK
LAKE OF THE WOODS RECREATION AREA
EASTPORT PARK
HARG
76. Quartz Ln
77. Penny Ln
78. Tremaine Dr
79. Navaho Ave
80. Windmill Ct
81. Contessa Loop
82. Tabor Dr
83. Lawton Dr
84. Spartan Dr
85. Bayfield Dr
86. McIntosh Dr
87. Sweetgum Cir
88. Quaker Cir
89. Sunny Side Ct
25. Cass Dr
26. Dehaven Dr
27. Pleasant Way
28. Nannyberry Ct
56. Waldo Ct
57. Sarazen Ct
58. Waters Edge Dr
59. Rocky Point Ct
60. Doulton Dr
61. Aspen Cir
62. Remm Dr
63. Shenandoah Dr
64. Camden Cir
65. Glacier Dr
66. Crater Lake Dr
67. Sequoia St
7. Twin Oak Ct
8. Raspberry Ridge Dr
9. Adens Woods Ct
10. Lexibelle Dr
51. Bergen Dr
52. Islip Dr
53. Shiloh Ave
54. Mahon Dr
55. Neptune Dr
1. Robert Ray Dr
2. Primus Dr
3. Cherry Blossom Ln
4. Whispering Pine Way
5. Kapalua Ct
6. Black Wolf Loop
44. Searsport Dr
45. Waterfront Drive North
46. Ulster Dr
47. St Augustine Dr
48. Sunstone Ln
49. Sunstone Ln
50. Sunstone Ln
68. Crooked Switch Ct
69. Crooked Switch Ct
70. Hoylake Dr
71. Overbrook Ct
72. Saddle Horn Ct
73. Rippling Water Way
74. Shallow Ridge Rd
75. Gold Finch Ct
11. Bandon Dunes Ct
12. Shoal Creek Ct
13. Sahalee Ct
14. Hoylake Dr
15. Ballyneal Ct
16. Bellerive Ln
17. Santa Barbara Dr
18. Elk Park Dr
19. Mafeo Ct
20. Todd St
21. Barn Hollow Dr
22. Andrew Geoffrey Ct
23. Domain Hill Ct
24. Kirklan Ct
29. Euliss Dr
30. Mulligan Ct
31. Bunker Loop
32. Cedar Grove Blvd
33. Wild Horse Ct
34. Rolling Hills Rd
35. Rolling Hills Rd
36. Bridle Bit Ln
37. Signature Rdg
38. Lasso Cir
39. Rolling Hills Rd
40. Cash's Crossing
41. Columbia Gorge Pkwy
42. Oakville Ranch Dr
43. Bates Creek Ct
170 Dr SE
ABC Ln
St Charles Rd
Richland Rd
Turner Farm Rd
Summers Ln
Olivet Rd
Rolling Hills Rd
Columbia Gorge Pkwy
Cedar Grove Blvd
Stone Mountain Pkwy
Trade Winds Pkwy
Trade Center Dr
Waterfront Drive South
Old Hawthorne Drive East
Old Hawthorne Drive West
Shallow Ridge Rd
Osage Ridge Ln
Clark Ln
Freedom Dr
Locust Grove Dr
Pin Oak Blvd
Golf Blvd
Lake Of The Woods Rd
Upland Creek Rd
Maple Leaf Dr
Elderbrook Dr
Grace Ln
Bull Run Dr
Port Way
Canavera Dr
Rocky Mountain Ave
Yosemite Way
Teton Dr
Freeport Way
Zion St
Olivia Ray Dr
Pebble Beach Dr
Murfreesboro Dr
Bogie Hills Dr
Bay Hills Dr
Sundown Ct
Sun Valley Dr
Parkview Ct
Parklane Dr
West Park Ln
South East Ct
East Park Ln
Southern Dr
Sunburst Ct
East Rainbow Dr
Broadview Ct
Sunshine Dr
Moonglow Ln
Stardust Ln
Sunglow Ct
Rainbow Dr
Sunrise Ct
Suncrest Ct
Vale Dr
Sundown Ct
Weaver Ln
Easter Ln
South 88 Field Dr
Ivory Ln
Open Gate Ln
Lightpost Dr
Lightpost Ct
Marcassin Dr
Caymus Ct
Eagle Ln
Screaming Eagle Ct
Harlan Ct
Bent Grass Way
Cutters Corner
Shadow Lake Bank Ln
Sandstone Ln
Saddle Bag Ct
Upper Bridle Bend Dr
Bridle Bend Dr
Residence Dr
Murano Way
Linkside Dr
Shallow River Dr
Cobble Creek Dr
Bower Ln
Trellis Dr
Pergola Dr
Talco Dr
Ranger Dr
Lasso Cir
Creek Alyssum Dr
Bates Creek Dr
Howell Mountain Dr
Pride Mountain Dr
Raccoon Ridge Dr
Winding Trail Dr
Ravens Ridge Dr
Wickerwood Ct
Running Deer Ct
Turkey Trail Dr
Gopher Run
Rabbit Cottage Ln
Blackthorne Ln
Gans Creek
North Fork Grindstone Creek
South Fork Grindstone Creek
Hominy Branch
Rice Rd
Beulah Dr
Stevenson Dr
Waterloo Dr
Pierre St
Aztec Blvd
Mohawk Dr
Comanche Ave
Monitor Ct
Chariton Dr
Pettis Dr
Pulaski Dr
Gastonado Dr
Lafayette Ct
Shamrock Dr
Kelsey Dr
Irma Dr
Redwing Dr
Lantz Dr
Geyser Blvd
Molly Ln
Dewey Ln
Sarah Ann Dr
Gretchen Dr
Linda Ln
Brengman Dr
Armstrong Dr
Battle Ave
Rayette Dr
Whitewater Dr
Slickrock Dr
Frank Arratt Ct
Stanton Dr
Orie Dr
Noah Ct
Fair Ln
Carol Dr
Meadowvale Dr
Whispering Ct
Callaway Dr
Osage Dr
Orchard Ln
Kersting Ct
Melissa Dr
Kristos Ct
Geetha Dr
Angelo Ct
Lillian Dr
Spiros Dr
Kassem Dr
Godas Dr
Godas Cir
Valley Creek Ln
Pinehurst Ln
Lakewood Dr
Timber Ln
Trikalla Dr
Lightview Ln
Twin Oak Dr
Lamp Ln
Boyd Ln
Alan Ln
McKee St
Perkins Dr
Alan Ln
Nick Ct
Ria St
Robert Ray Ct
Dawn Ridge Rd
Hector Pl
Crump Ln
Tara Ln
Corse Ct
Wild Wolf Trl
Kirk Hill Rd
Talon Rd
Tower Dr
Norwich Dr
Hoylake Dr
Gaston Dr
Glide Cv
Shore Acres Loop
Longbow Dr
Shadow Hawk Ct
Kenora Dr
Rosella Ave
Santa Anna Dr
Daniel Boone Blvd
Spring Mountain Dr
Dunlas Dr
Bandon Ridge Ln
Shallow Ridge Ct
Mourning Dove Ln
Rolling Hills Rd
Harbor Town Dr
Bandon Dunes Ct
Hoylake Dr
Richland Ln
Summers Ln
Olivet Rd
Turner Farm Rd
Gans Creek
Blackthorne Ln
Trade Winds Pkwy
Trade Center Dr
South Fork Grindstone Creek
North Fork Grindstone Creek
Hominy Branch
Rice Rd
Beulah Dr
Stevenson Dr
Waterloo Dr
Pierre St
Aztec Blvd
Mohawk Dr
Comanche Ave
Monitor Ct
Chariton Dr
Pettis Dr
Pulaski Dr
Gastonado Dr
Lafayette Ct
Shamrock Dr
Kelsey Dr
Irma Dr
Redwing Dr
Lantz Dr
Geyser Blvd
Molly Ln
Dewey Ln
Sarah Ann Dr
Gretchen Dr
Linda Ln
Brengman Dr
Armstrong Dr
Battle Ave
Rayette Dr
Whitewater Dr
Slickrock Dr
Frank Arratt Ct
Stanton Dr
Orie Dr
Noah Ct
Fair Ln
Carol Dr
Meadowvale Dr
Whispering Ct
Callaway Dr
Osage Dr
Orchard Ln
Kersting Ct
Melissa Dr
Kristos Ct
Geetha Dr
Angelo Ct
Lillian Dr
Spiros Dr
Kassem Dr
Godas Dr
Godas Cir
Valley Creek Ln
Pinehurst Ln
Lakewood Dr
Timber Ln
Trikalla Dr
Lightview Ln
Twin Oak Dr
Lamp Ln
Boyd Ln
Alan Ln
McKee St
Perkins Dr
Alan Ln
Nick Ct
Ria St
Robert Ray Ct
Dawn Ridge Rd
Hector Pl
Crump Ln
Tara Ln
Corse Ct
Wild Wolf Trl
Kirk Hill Rd
Talon Rd
Tower Dr
Norwich Dr
Hoylake Dr
Gaston Dr
Glide Cv
Shore Acres Loop
Longbow Dr
Shadow Hawk Ct
Kenora Dr
Rosella Ave
Santa Anna Dr
Daniel Boone Blvd
Spring Mountain Dr
Dunlas Dr
Bandon Ridge Ln
Shallow Ridge Ct
Mourning Dove Ln
Rolling Hills Rd
Harbor Town Dr
Bandon Dunes Ct
Hoylake Dr
Richland Ln
Summers Ln
Olivet Rd
Turner Farm Rd
Gans Creek
Blackthorne Ln
Trade Winds Pkwy
Trade Center Dr
South Fork Grindstone Creek
North Fork Grindstone Creek
Hominy Branch
0 500 1,000 2,000
Feet
N
City of Columbia
8

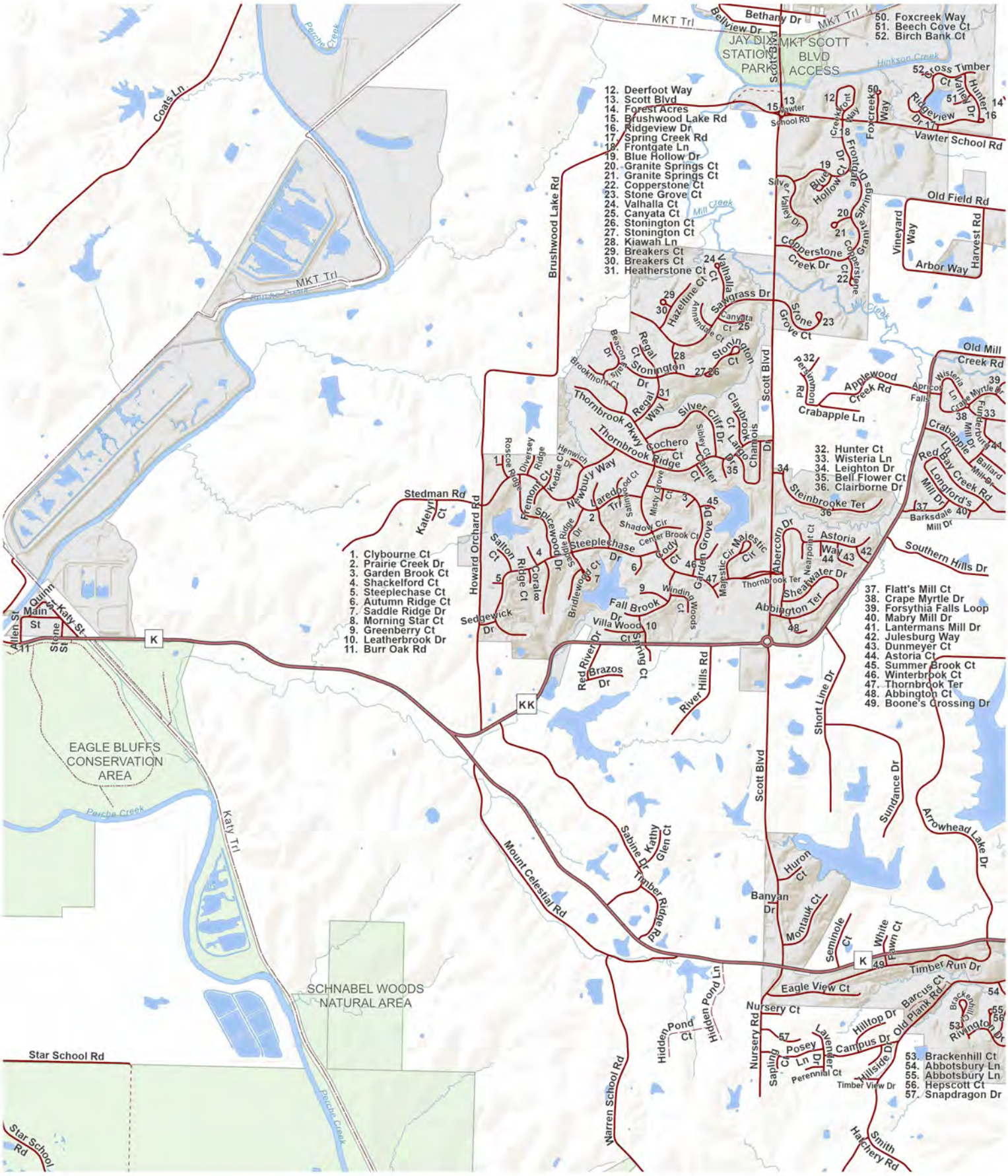

9

City of Columbia

0 600 1,200 2,400
Feet

N

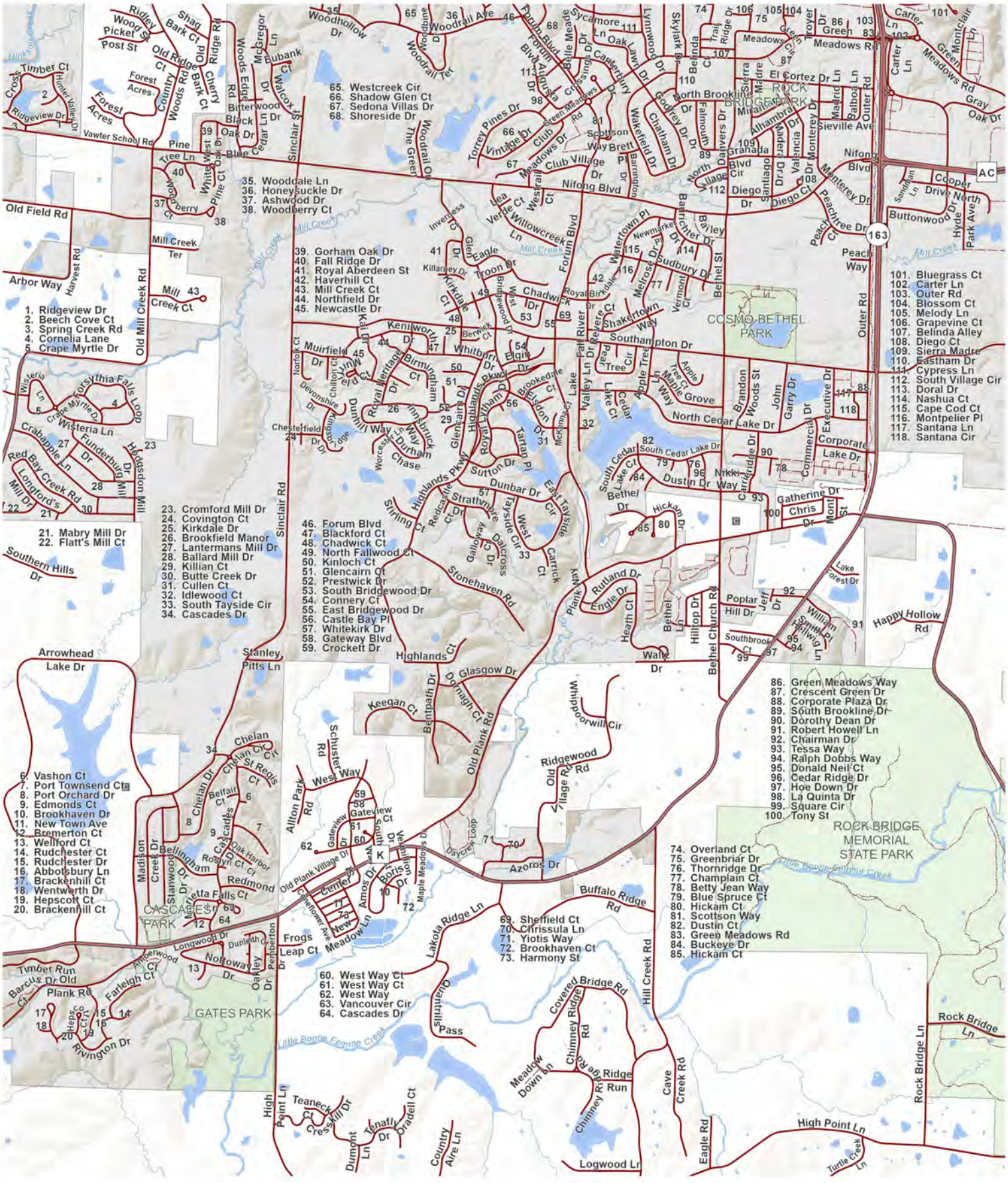
1. Ridgeview Dr
2. Beech Cove Ct
3. Spring Creek Rd
4. Cornelia Lane
5. Crape Myrtle Dr
21. Mabry Mill Dr
22. Flatt's Mill Ct
23. Cromford Mill Dr
24. Covington Ct
25. Kirkdale Dr
26. Brookfield Manor
27. Lantermans Mill Dr
28. Ballard Mill Dr
29. Killian Ct
30. Butte Creek Dr
31. Cullen Ct
32. Idlewood Ct
33. South Tayside Cir
34. Cascades Dr
35. Wooddale Ln
36. Honeysuckle Dr
37. Ashwood Dr
38. Woodberry Ct
39. Gorham Oak Dr
40. Fall Ridge Dr
41. Royal Aberdeen St
42. Haverhill Ct
43. Mill Creek Ct
44. Northfield Dr
45. Newcastle Dr
46. Forum Blvd
47. Blackford Ct
48. Chadwick Ct
49. North Fallwood Ct
50. Kinloch Ct
51. Glencairn Ct
52. Prestwick Dr
53. South Bridgewood Dr
54. Connery Ct
55. East Bridgewood Dr
56. Castle Bay Pl
57. Whitekirk Dr
58. Gateway Blvd
59. Crockett Dr
60. West Way Ct
61. West Way Ct
62. West Way
63. Vancouver Cir
64. Cascades Dr
65. Westcreek Cir
66. Shadow Glen Ct
67. Sedona Villas Dr
68. Shoreside Dr
69. Sheffield Ct
70. Chrissula Ln
71. Yiotis Way
72. Brookhaven Ct
73. Harmony St
74. Overland Ct
75. Greenbriar Dr
76. Thornridge Dr
77. Champlain Ct
78. Betty Jean Way
79. Blue Spruce Ct
80. Hickam Ct
81. Scottson Way
82. Dustin Ct
83. Green Meadows Rd
84. Buckeye Dr
85. Hickam Ct
86. Green Meadows Way
87. Crescent Green Dr
88. Corporate Plaza Dr
89. South Brookline Dr
90. Dorothy Dean Dr
91. Robert Howell Ln
92. Chairman Dr
93. Tessa Way
94. Ralph Dobbs Way
95. Donald Neil Ct
96. Cedar Ridge Dr
97. Hoe Down Dr
98. La Quinta Dr
99. Square Cir
100. Tony St
101. Bluegrass Ct
102. Carter Ln
103. Outer Rd
104. Blossom Ct
105. Melody Ln
106. Grapevine Ct
107. Belinda Alley
108. Diego Ct
109. Sierra Madre
110. Eastham Dr
111. Cypress Ln
112. South Village Cir
113. Doral Dr
114. Nashua Ct
115. Cape Cod Ct
116. Montpelier Pl
117. Santana Ln
118. Santana Cir
ROCK BRIDGE MEMORIAL STATE PARK
CASCADES PARK
GATES PARK
COSMO-BETHEL PARK
Little Bonne Femme Creek
Mill Creek
Hinkson Creek
Old Plank Rd
Stonehaven Rd
Sinclair Rd
Old Mill Creek Rd
Hill Creek Rd
Rock Bridge Ln
Buffalo Ridge Rd
Lakota Ridge Ln
Azoros Dr
Logwood Ln
Eagle Rd
Cave Creek Rd
Covered Bridge Rd
Chimney Ridge Rd
Meadow Down Ln
Quantrills Pass
Rivington Dr
Plank Rd
Nifong Blvd
Forum Blvd
Vawter School Rd
Old Field Rd
Arbor Way
Southern Hills Dr
Arrowhead Lake Dr
Stanley Pitts Ln
Highlands Ct
Glasgow Dr
Keegan Ct
Bentpath Dr
Donnagh Ct
Rutland Dr
Engle Dr
Plank Way
Bethel Church Rd
Poplar Hill Dr
Happy Hollow Rd
Waltz Dr
Hickam Dr
Bethel Dr
Dustin Dr
Nikki Way
Gatherine Dr
Chris Dr
Corporate Lake Dr
Commercial Dr
Executive Dr
North Cedar Lake Dr
South Cedar Lake Dr
Southampton Dr
Shakertown Way
Sudbury Dr
Bethel St
Outer Rd
Peach Way
Peachtree Dr
Buttonwood Dr
Cooper Drive North
Monterey Dr
Sieville Ave
Meadows Rd
Carter Ln
Green Meadows Rd
Gray Oak Dr
El Cortez Dr
North Brookline Dr
Godfrey Dr
Chatham Dr
Wakefield Dr
Falmouth Dr
Dalvers Dr
Granada Blvd
Santiago Dr
Valencia Dr
Madrid Ln
Balboa Ln
Alhambra Dr
Miramar Dr
Meadows Cir
Green Trover Dr
Belinda Ct
Skylark Dr
Trail Ridge Dr
Lynnwood Dr
Sycamore Ln
Oak Lawn Dr
Canterbury Dr
Belle Meade Dr
Augusta Cir
Forum Blvd
Woodrail Ave
Woodrail Ter
Woodhollow Dr
Woodrail Dr
The Green
Torrey Pines Dr
Vintage Dr
Club Green Meadows Rd
Meadows Dr
Club Village Dr
Scottson Way
Brett Pl
Barrington Dr
Westrail Ct
Willowcreek Ln
Lea Verde Ct
Inverness Ct
Glen Eagle Dr
Killarney Dr
Troon Dr
Forum Blvd
Watertown Pl
Newmarket Dr
Melrose Dr
Barrichter Dr
Bailey Ln
Vermont Ct
Chadwick Dr
Royal Birkdale Ct
Bridgewood Dr
West Rivera Dr
Rivera Ct
Fall River Dr
Kirkdale Ct
Kenilworth Dr
Berwick Ct
Whitbury Dr
Elgin Dr
Birmingham Ct
Royal Heritage Dr
Muirfield Dr
Muirfield Ct
Norfolk Ct
Chilton Ct
Devonshire Dr
Dunn Hill Way
Innsbruck Way
Durham Chase
Worcester Ln
Chesterfield Dr
Knollridge Dr
Glencairn Dr
Highlands Pkwy
Royal Lytham Dr
Tartan Pl
Sutton Dr
Dunbar Dr
East Tayside Cir
West Tayside Cir
Strathmore Ct
Redcastle Ct Dr
Stirling Cr
Gallo Way Ct
Dalcross Dr
Carrick Ct
McKinley Ct
Brookedale Ct
Eldon Ct
Lake Valley Ln Dr
Lake Ct
Cedar Lake Ct
Apple Tree Cir
Maple Grove Way
Tree Ct
Apple Tree Ct
Brandon Woods St
John Garry Dr
Carriage Ridge Dr
Lake Forest Dr
William Fetwig Ln
Smith Pl
Southbrook Ct
Hillop Dr
Bethel Ln
Heath Ct
Jeff Dr
Mont St
Wrippoorwill Cir
Ridgewood Rd
Old Village Rd
Old Plank Village Dr
Cemetery Rd
Chinkapin Ct
Amos Dr
Boris Dr
Vermillion Dr
Maple Meadows Dr
Daycrew Loop
Gateview Dr
Gateview Ct
West Way
Schuster Rd
Allton Park Rd
Chelan Ct
Chelan Dr
St Regis Ct
Belfair Ct
Cascades Dr
Oak Harbor Dr
Roslyn Ct
Redmond Ct
Bellingham Dr
Stanwood Dr
Madison Creek Dr
Marietta Falls Ct
Longwood Dr
Dunleith Ct
Pemberton Dr
Oakley Dr
Amberwood Ct
Nottoway Dr
Farleigh Ct
Barcus Dr
Timber Run Old
Hepscott Ct
Frogs Leap Ct
New Meadow Ln
Teaneck Ct
Cresskill Dr
Tenafly Dr
Dradell Ct
Dumont Ln
Country Aire Ln
High Point Ln
Meadow Ridge Run
Chimney Rock Ln
Rock Bridge Ln
Turtle Creek Ln
Timber Ct
Ridgeview Dr
Hunter Valley Dr
Cross Creek Dr
Forest Acres
Country Woods Rd
Woods Edge Ct
Old Ridge Rd
Bark Ct
Shag Bark Ct
Ridley Wood Ct
Picket St
Post St
McGregor Ln
Bubank Ct
Bitterwood Dr
Black Oak Dr
Cedar Ln
Sinclair St
Pine Tree Ln
Pine Ct
Blue Oak Ct
Whitewood Ct
Woodberry Ct
Mill Creek Ter
Harvest Rd
Mill Creek Ct
Wisteria Ln
Forsythia Falls Loop
Crape Myrtle Dr
Crabapple Ln
Funderburg Dr
Redbay Creek Rd
Longford's Mill Dr
Haddington Mill
Mill Creek Rd
Old Ridge Rd
Cherry Ln
Sandtan Ln
Park Ave
Hyde Dr
Peach Tree Ct
Outer Rd
Executive Dr
Commercial Dr
Carriage Ridge Dr
Lake Forest Dr
Happy Hollow Rd
Rock Bridge Ln
Eagle Rd
Cave Creek Rd
Hill Creek Rd
Buffalo Ridge Rd
Azoros Dr
Logwood Ln
Old Plank Rd
Stonehaven Rd
Sinclair Rd
Old Mill Creek R

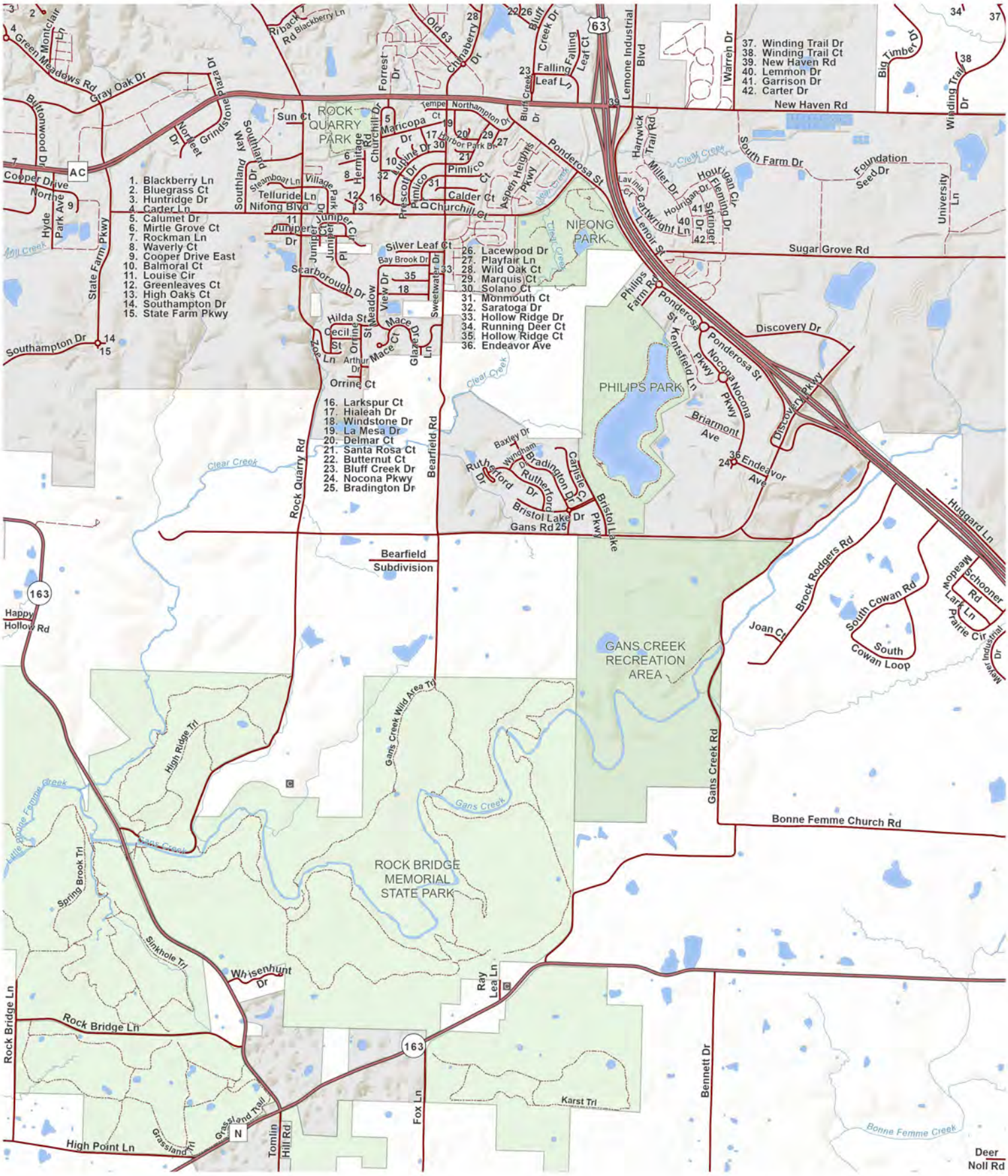
1. Blackberry Ln
2. Bluegrass Ct
3. Huntridge Dr
4. Cader Ln
5. Calumet Dr
6. Mirtle Grove Ct
7. Rockman Ln
8. Waverly Ct
9. Cooper Drive East
10. Balmoral Ct
11. Louise Cir
12. Greenleaves Ct
13. High Oaks Ct
14. Southampton Dr
15. State Farm Pkwy
16. Larkspur Ct
17. Hialeah Dr
18. Windstone Dr
19. La Mesa Dr
20. Delmar Ct
21. Santa Rosa Ct
22. Butternut Ct
23. Bluff Creek Dr
24. Nocona Pkwy
25. Bradington Dr
26. Lacewood Dr
27. Playfair Ln
28. Wild Oak Ct
29. Marquis Ct
30. Solano Ct
31. Monmouth Ct
32. Saratoga Dr
33. Hollow Ridge Dr
34. Running Deer Ct
35. Hollow Ridge Ct
36. Endeavor Ave
37. Winding Trail Dr
38. Winding Trail Ct
39. New Haven Rd
40. Lemmon Dr
41. Garrison Dr
42. Carter Dr
ROCK QUARRY PARK
NIFONG PARK
PHILIPS PARK
GANS CREEK RECREATION AREA
ROCK BRIDGE MEMORIAL STATE PARK
Bearfield Subdivision
Clear Creek
Gans Creek
Bonne Femme Creek
Little Bonne Femme Creek
Mill Creek
Gans Creek Wild Area Trl
High Ridge Trl
Spring Brook Trl
Sinkhole Trl
Grassland Trail
Karst Trl
Rock Quarry Rd
Bearfield Rd
Gans Creek Rd
Bonne Femme Church Rd
Rock Bridge Ln
High Point Ln
Deer Noll Rd
Sugar Grove Rd
New Haven Rd
Discovery Dr
Huggard Ln
Brock Rodgers Rd
South Cowan Rd
South Cowan Loop
Gans Rd
Happy Hollow Rd
Southampton Dr
Cooper Drive North
Gray Oak Dr
Green Meadows Rd
Nifong Blvd
Scarborough Dr
Silver Leaf Ct
Bay Brook Dr
Sweetwater Dr
Orrine Ct
Hilda St
Cecil St
Mace Ct
Glazed Ln
Baxley Dr
Wyndham Dr
Rutherford Dr
Bradington Dr
Carlisle Ct
Bristol Lake Dr
Bristol Lake Pkwy
Briarmont Ave
Endeavor Ave
Ponderosa St
Nocona Nocona Pkwy
Kentsfield Ln
Philips Farm Rd
Lenoir St
Cartwright Ln
Miller Dr
Hourigan Dr
Fleming Dr
Springer Dr
South Farm Dr
Foundation Seed Dr
University Ln
Lavinia Ct
Hartwick Trail Rd
Lemone Industrial Blvd
Warren Dr
Big Timber Dr
Winding Trail Dr
Creek Dr
Falling Leaf Ct
Falling Leaf Ln
Bluff Creek Dr
Northampton Dr
Temperance Ct
Harbor Park Dr
Aspen Heights Pkwy
Pimlico Ct
Calder Ct
Churchill Ct
Prescott Dr
Alpine Dr
Maricopa Dr
Churchill Dr
Hermitage Rd
Forrest Dr
Chinaberry Dr
Old 63
Riback Rd
Blackberry Ln
Monticlair Ln
Buttonwood Dr
Grindstone Plaza Dr
Northfleet Dr
Southland Way
Southland Dr
Steamboat Ln
Telluride Ln
Village Park Dr
Juniper Ct
Juniper Dr
Juniper Pl
Sun Ct
Hyde Park Ave
State Farm Pkwy
Zoe Ln
Arthur Dr
Meadow View Dr
Schooner Rd
Meadow Lark Ln
Prairie Cir
Joan Ct
Meyer Industrial Dr
Ray Lea Ln
Fox Ln
Bennett Dr
Tomlin Hill Rd
Whisenhunt Dr
163
AC
N
63
City of Columbia
11
0 600 1,200 2,400
Feet
N

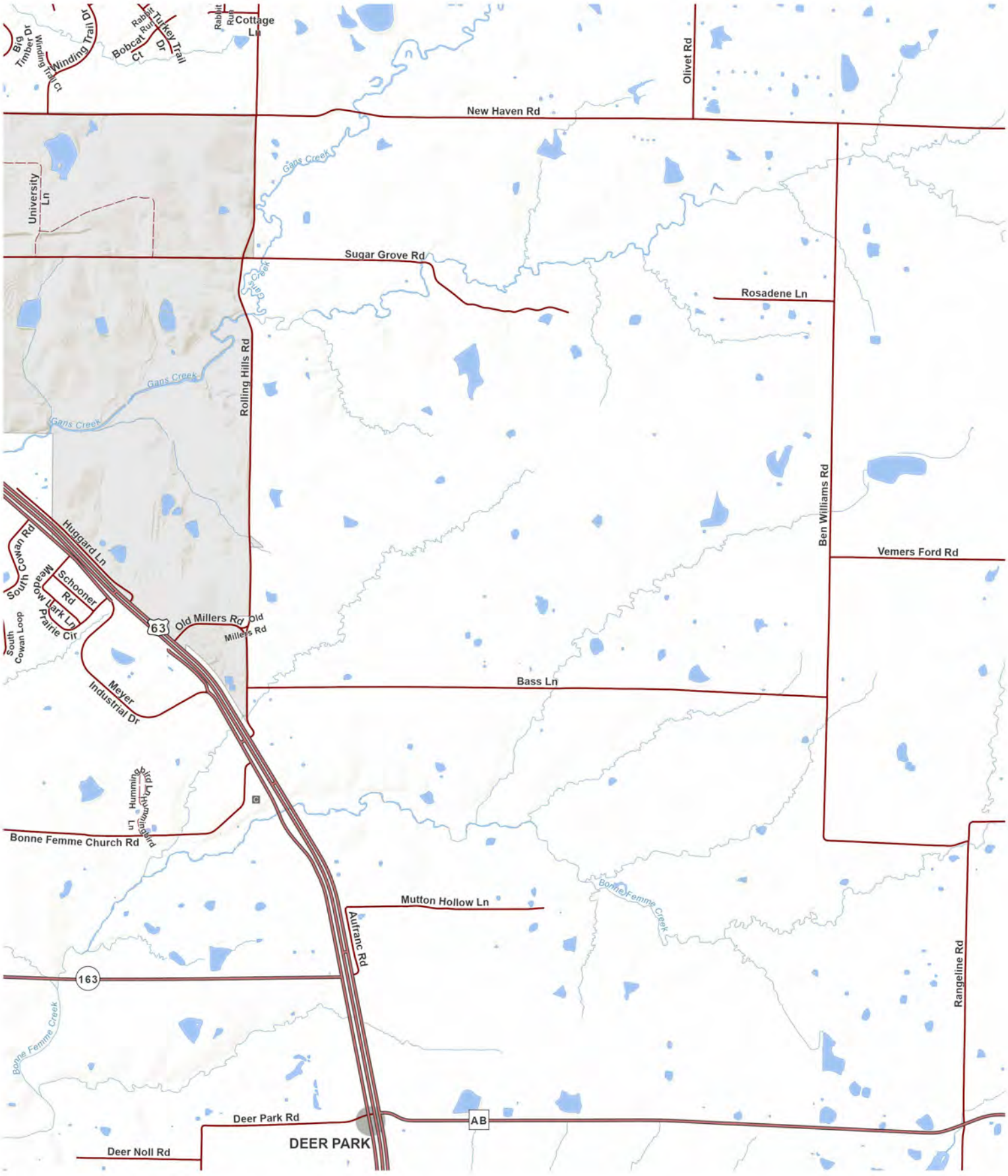
Big Timber Dr
Winding Trail Ct
Winding Trail Dr
Bobcat Run Ct
Turkey Trail Dr
Rabbit Run
Cottage Ln
Olivet Rd
New Haven Rd
University Ln
Gans Creek
Sugar Grove Rd
Rosadene Ln
Rolling Hills Rd
Ben Williams Rd
Vemers Ford Rd
Huggard Ln
South Cowan Rd
Meadow Lark Ln
Schooner Rd
Prairie Cir
South Cowan Loop
63
Old Millers Rd
Old Millers Rd
Meyer Industrial Dr
Bass Ln
Hummingbird Ln
Old Hummingbird Ln
Bonne Femme Church Rd
Mutton Hollow Ln
Bonne Femme Creek
Aufranc Rd
Rangeline Rd
163
Deer Park Rd
AB
DEER PARK
Deer Noll Rd
N
0 600 1,200 2,400
Feet
City of Columbia
12

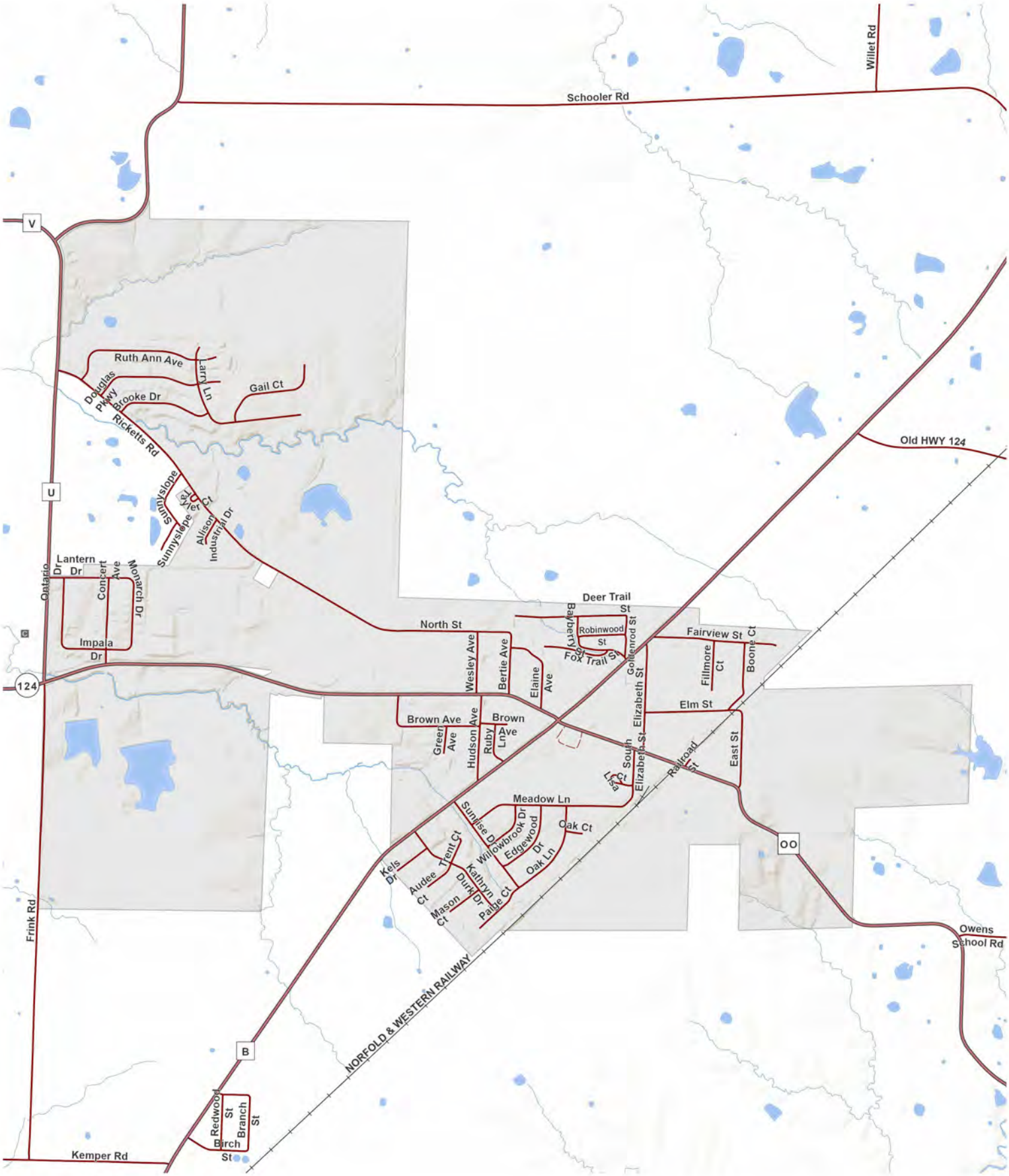

T.50N.-R.12W.

City of Hallsville

0 375 750 1,500
Feet

N



T.50N.-R.14W.

N

0 300 600 1,200
Feet

Town of Harrisburg



T.45N.-R.11-12W.

N

0 300 600 1,200
Feet

Town of Hartsburg



T.48N.-R.14W.

Town of Huntsdale

0 400 800 1,600
Feet

N

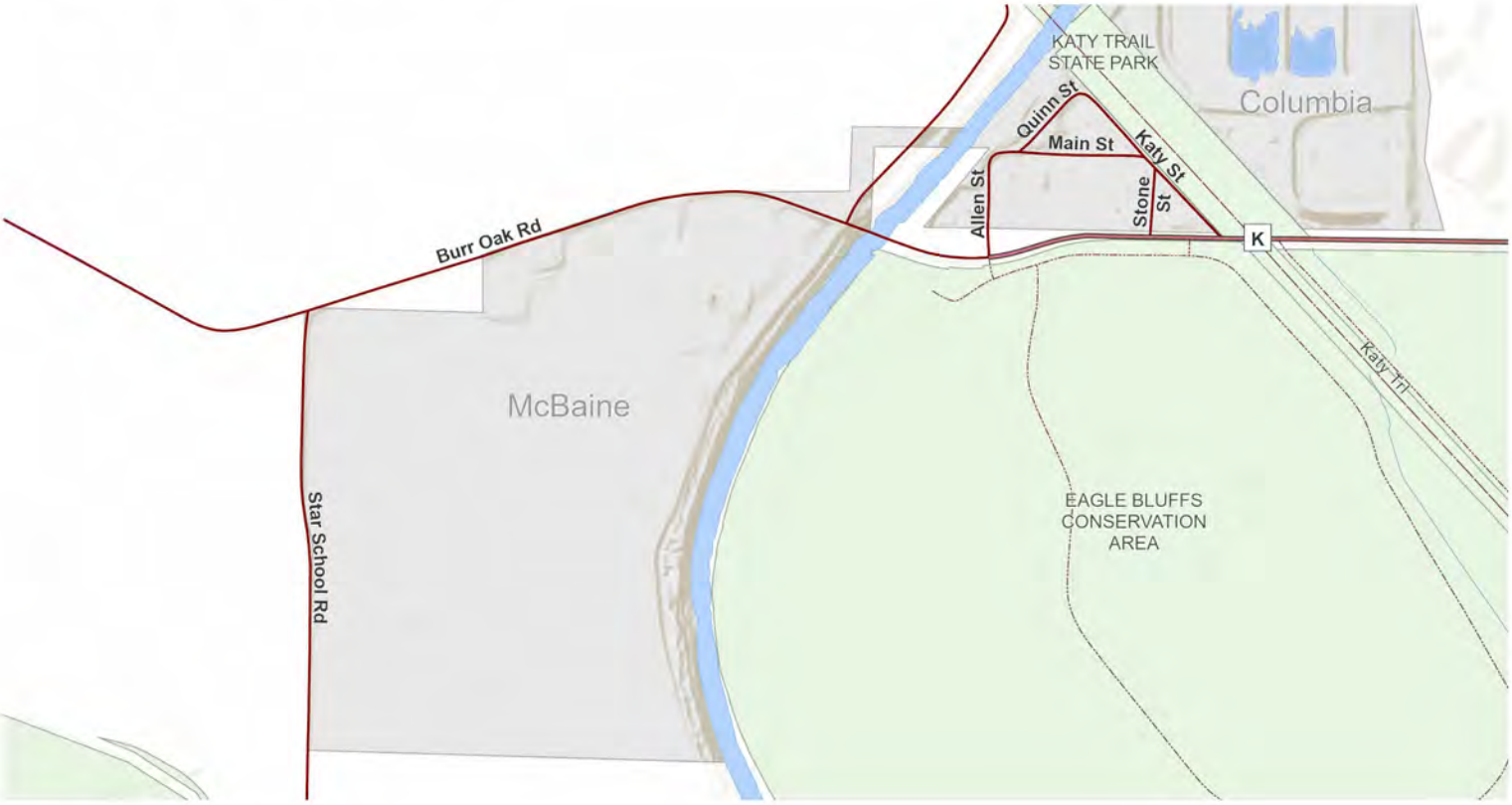

T.47N.-R.14W.

Town of McBaine

0 400 800 1,600
Feet

N

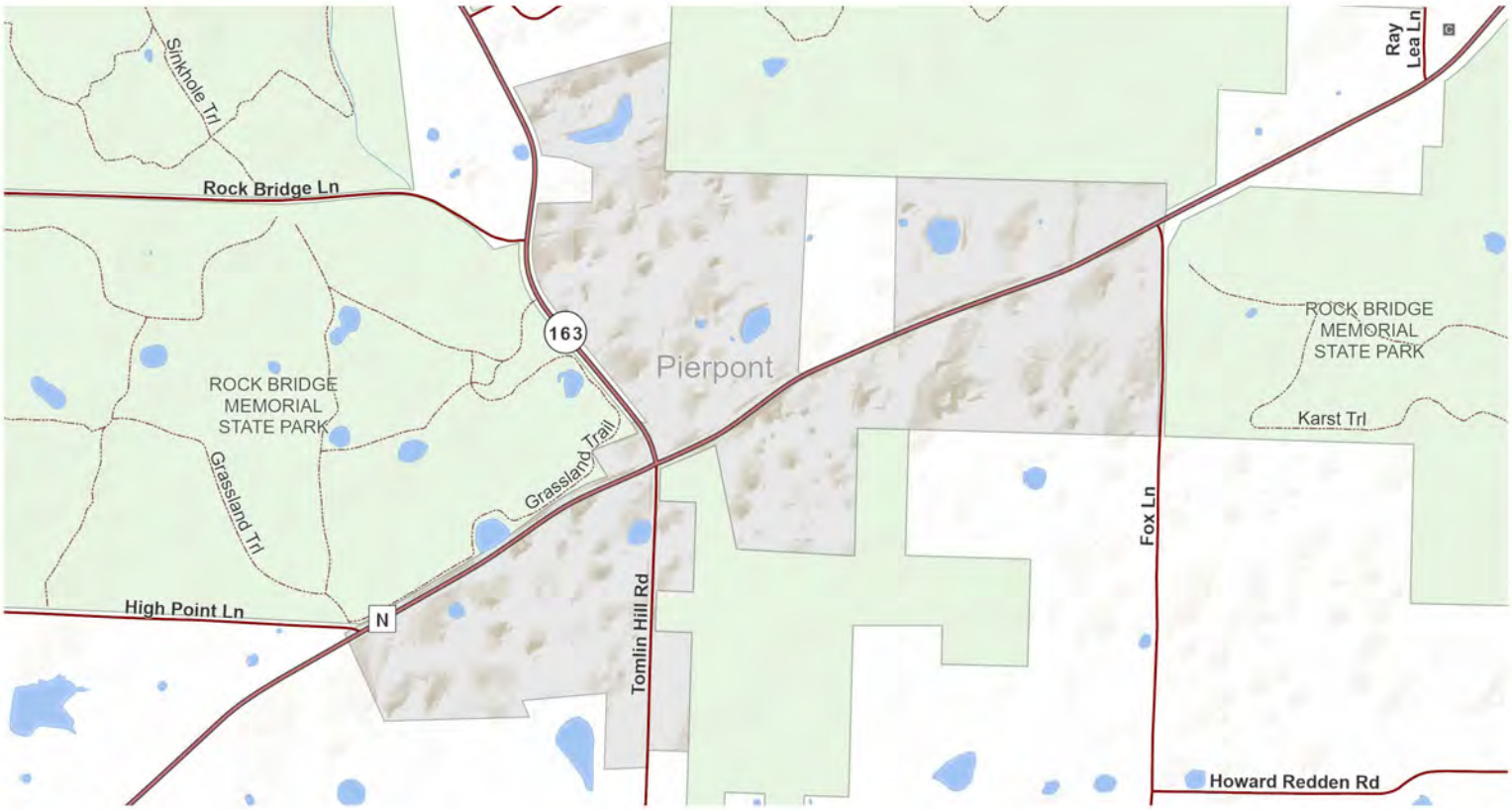

T.47N.-R.12W.

Village of Pierpont

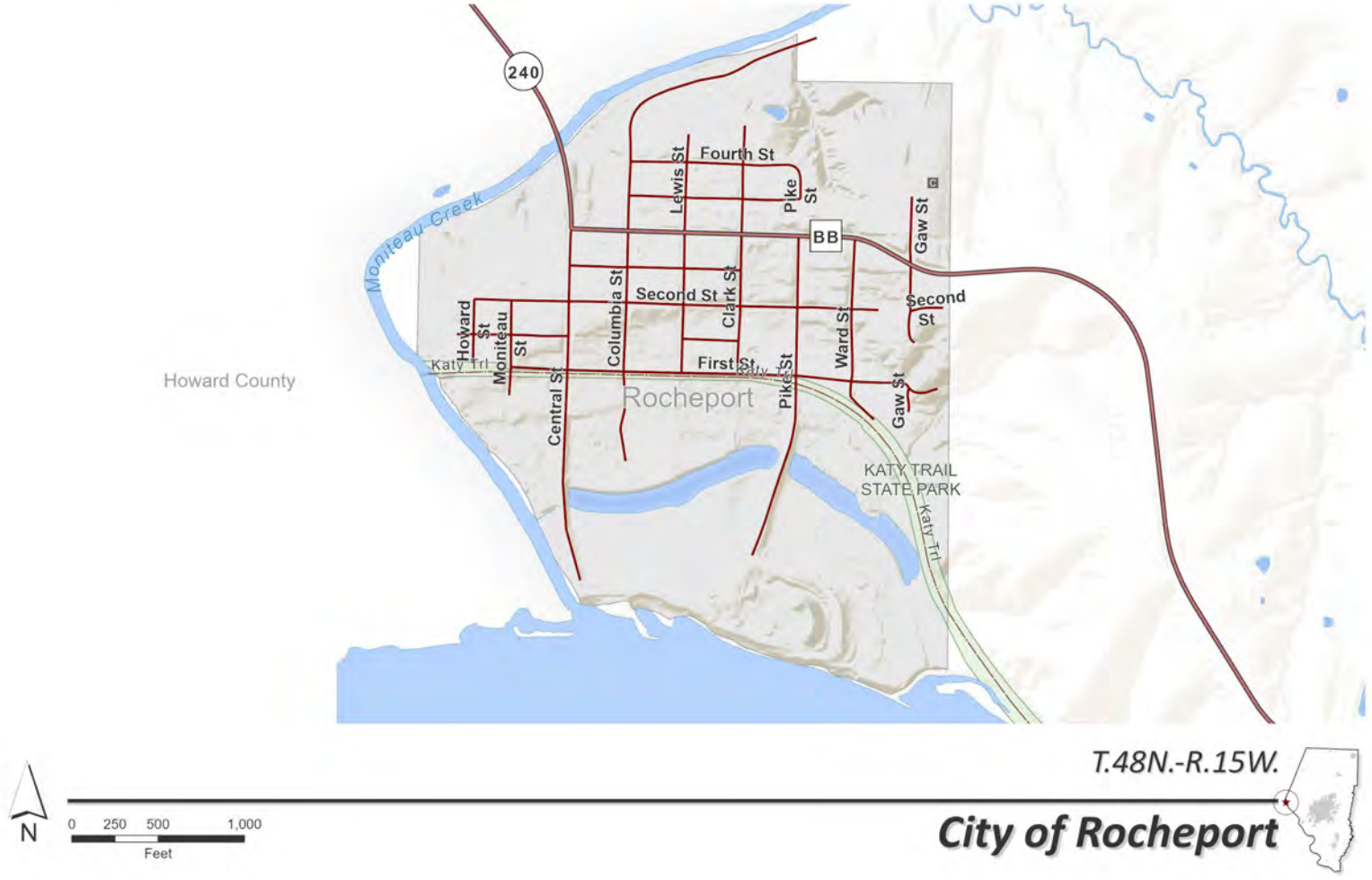

T.48N.-R.15W.

City of Rocheport

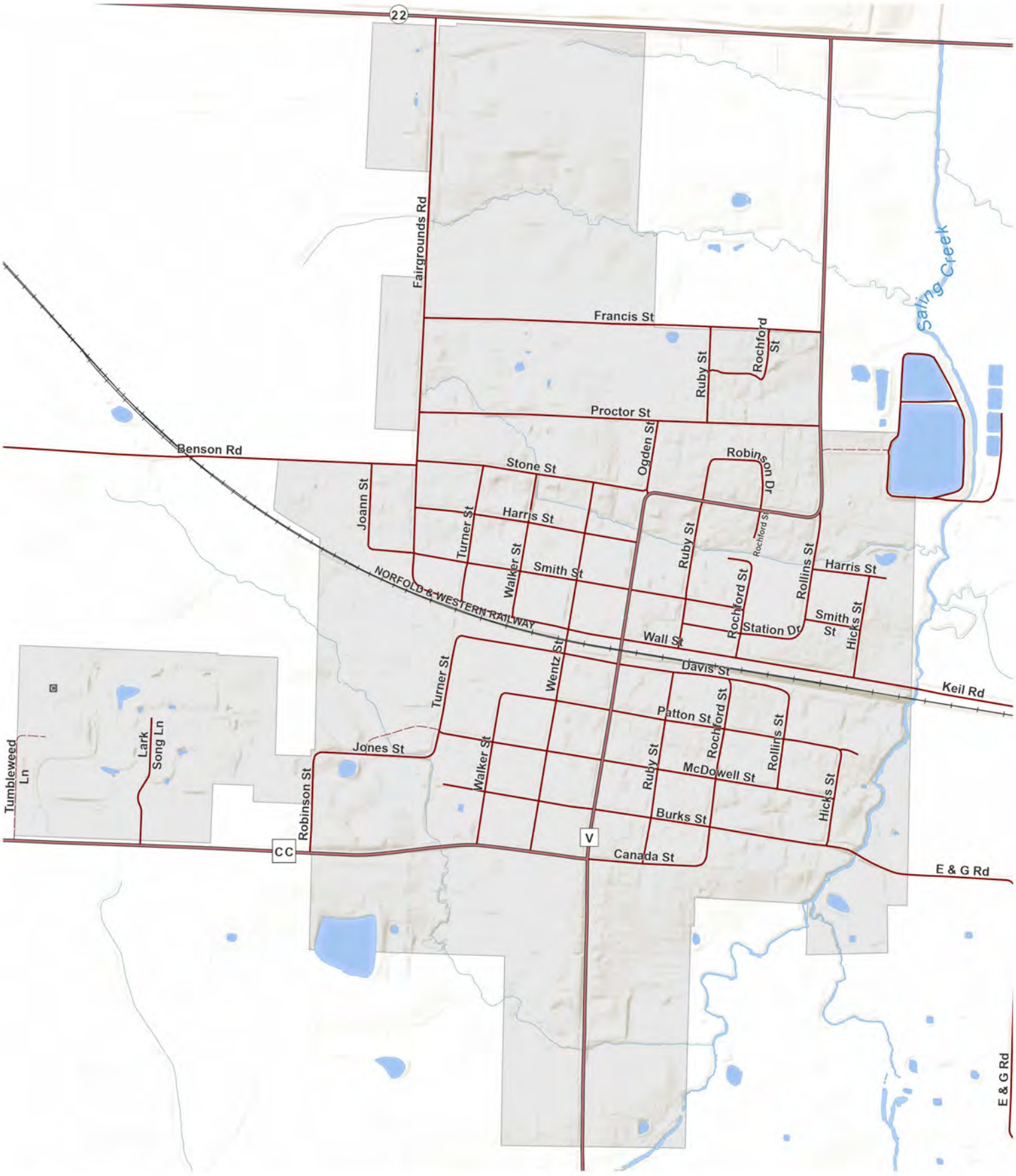

T.51N.-R.12W.

City of Sturgeon

0 250 500 1,000
Feet

N

OWNER INDEX INSTRUCTIONS

The Owner Index shows the name of the landowner, the page number, township, range, and section for properties located in the Township Plat Maps. The Plat Maps show owner and acreage information for properties greater than 5 acres. Properties that are smaller than 5 acres and/or located in Subdivisions do not display owner and acreage information but are listed in the Owner Index and indicated by an asterisk at the end of the name.

Boone County Owner Index

NAME	PG	T	R	SEC
#				
1101-1103 ROSETA LLC*	37	48	12	16
1121-1123 ROSETA LLC*	37	48	12	16
1300 ESSEX LLC*	35	48	13	20
1310 PRATHERSVILLE RD LLC*	29	49	12	19
13751 SPORTSMANS DRIVE LLC	21	50	12	18
2801 S OLIVET LLC	37	48	12	23, 26
3 BOOKERS LLC*	29	49	12	19, 20
3101 S OLIVET LLC	37	48	12	26
33 & ME PPTYS LLC*	51	46	12	33
33 & ME PPTYS LLC*	55	45	12	4, 10
3WT PPTYS LLC	43	47	13	9
3WT PPTYS LLC*	43	47	13	9
4 AW LLC	25	49	14	22, 23
4 BEATS FARM LLC	45	47	12	15
40 & J DVPMT LLC	33	48	14	3
400 N ROBY LLC*	33	48	14	8
40-J FARMS LLC	33	48	14	3
40-J FARMS LLC*	33	48	14	3
451 N ROBY LLC*	33	48	14	7
4601 I-70 DR SE LLC*	37	48	12	11
461 NE PARK LLC*	37	48	12	12
4819 SCHOONER LLC*	45	47	12	4
4AW LLC	25	49	14	5, 22
4C2AP LLC	19	50	13	3
4C2AP LLC	37	48	12	23
5280 LLC*	29	49	12	30
5705 LLC*	29	49	12	20
5905 LLC*	29	49	12	20
6650 SUGARCREEK LLC*	35	48	13	7
6851 E NEWHAVEN LLC	37	48	12	26
7 SINCLAIR LLC*	43	47	13	9
7200 NH LLC	37	48	12	25, 26
7800 NEW HAVEN LLC*	37	48	12	25
7841 MGMT INC	15	51	11	21
8400 E TRADE CENTER DR LLC*	37	48	12	12
8400 E TRADE CENTER DR LLC*	39	48	11	7
8450 E TRADE CENTER DR LLC*	37	48	12	12
8450 E TRADE CENTER DR LLC*	39	48	11	7
8601 E TRADE CENTER DR LLC*	39	48	11	7
A				
A & M FARMS 2173 LLC	19	50	13	1, 2
A L INVS INC*	29	49	12	30
A PI DELTA LLC*	37	48	12	21
A W P PPTYS LLC	21	50	12	25
A W P PPTYS LLC*	37	48	12	11
ABADI ELIAS & MARTA	45	47	12	10
ABADI ELIAS & MARTA*	29	49	12	34
ABADI ELIAS & MARTA*	37	48	12	3, 11
ABADI REZA & REBECCA	43	47	13	6
ABADIR DAVID & ERIN R	27	49	13	30
ABBOTT JAMES & HANNAH E	33	48	14	2
ABBOTT JUSTIN B & KATI M*	29	49	12	18
ABBOTT MARK C & CATHERINE L*	23	50	11	7
ABBOTT NITA & DAVID*	37	48	12	1
ABBOTT SHIRLEY & NANCY JOHNS	39	48	11	30
ABBOTT WILLIAM G*	35	48	13	20
ABBOTT WILLIAM K & CARMEN C	53	46	11	4
ABC LANE LLC*	37	48	12	12
ABDURAHMANOVIC SAMED & AHDJA*	33	48	14	2
ABELL BUILDING & DESIGN LLC*	21	50	12	23
ABELL DONALD W & CYNTHIA A*	21	50	12	34
ABELL LABEL LLC*	21	50	12	23
ABERER KEITH*	29	49	12	20
ABERNATHY ASHLEY N*	35	48	13	4
ABERNATHY JERRY G & SILVIA Y*	35	48	13	20
ABERNATHY RANDY & KELLY*	55	45	12	23
ABRAMOVITZ-ELWING, TRST	39	48	11	9, 16
ABRAMOVITZ-ELWING, TRST	45	47	12	2
ABRAMOVITZ-ELWING, TRST	47	47	11	6, 7
ABRAMOVITZ-ELWING, TRST*	39	48	11	9
ABRAMS DOUGLAS E, RT*	43	47	13	13
ABRAMS JAMES & REGINA	27	49	13	9
ABSHEER JOSEPH S*	29	49	12	14
ABU-SALAH TAREQ & ABEER ALASALI*	43	47	13	9
ACE ELECTRIC LAB INV*	37	48	12	3
ACKERMAN CATHRYN	29	49	12	26
ACKERMAN JOHN	19	50	13	5, 6
ACKERMAN JOHN*	19	50	13	6
ACKERMAN NICHOLE L & JOHN A*	19	50	13	5
ACKERMAN SHARON*	37	48	12	2
ACOCK DONALD L & LINDA*	35	48	13	29
ACQUISITION FUNDING TEAM LLC	37	48	12	25, 26
ACTON BRIAN*	13	51	12	28
ACTON CHARLES D & SHARON K*	37	48	12	11, 12
ACTON ERIC C & BECKY J*	19	50	13	10
ACTON FREDA*	11	51	13	36
ACTON GAGE & KRISTEN MOORE*	13	51	12	5
ACTON JAMES B & JUDY A	23	50	11	20
ACTON JOHN E & MARTHA E*	43	47	13	3, 10
ACTON KEVIN & ANGELA	31	49	11	7
ACTON LESTER O & CYNTHIA L*	27	49	13	11
ACTON MERETE WOLDSETH, TRST	25	49	14	27
ACTON MERETE WOLDSETH, TRST*	25	49	14	27
ACTON MITCHELL & MELISSA*	27	49	13	11
ACTON RANDY & DIANE*	51	46	12	24
ACTON ROBERT DALE & LYNN*	45	47	12	18
ACTON RONALD B SR, RT*	29	49	12	20
ACUFF DALLAS W*	37	48	12	11
ACUFF MICHAEL E & MILDRED L*	35	48	13	27
ACW & BJW FAMILY, RT	29	49	12	25, 36
ACW & BJW FAMILY, RT*	29	49	12	36
ACW & BJW FAMILY, RT*	31	49	11	30
ADADEY FRANCIS OFFEI*	35	48	13	29
ADAIR ROGER L	31	49	11	22
ADAIR TRAVIS & PATRICIA*	35	48	13	18
ADAK PPTYS LLC*	27	49	13	26
ADAK PPTYS LLC*	35	48	13	18
ADAK PPTYS LLC*	37	48	12	11, 12
ADAK PPTYS LLC*	39	48	11	6
ADAM KEVIN P & KRISTIN E*	43	47	13	4
ADAM MICHAEL & AMY*	37	48	12	2
ADAMOVICZ JEFFREY J & BRENDA G	49	46	13	25
ADAMOVICZ JEFFREY J & BRENDA G*	49	46	13	24
ADAMS ALICIA*	35	48	13	29
ADAMS BRIAN & ANDREA	31	49	11	9
ADAMS CARMEN & KENT MURDOCK*	43	47	13	11
ADAMS CHAD & ELAINE DONLEY*	43	47	13	11
ADAMS CHAD E & DONLEY & CARMEN & KENT MURDOC*	43	47	13	11
ADAMS COLIN Q & GAYLA L*	21	50	12	19
ADAMS CRAIG & SUSAN*	37	48	12	3
ADAMS CURT D	19	50	13	27
ADAMS DALE G & CANDY K*	43	47	13	3
ADAMS DARREN D & MICHELLE L	15	51	11	10
ADAMS GREGORY & ASHLEY*	33	48	14	1
ADAMS JOHN G JR & KRISTA P	39	48	11	18
ADAMS JOHN*	11	51	13	2
ADAMS KAY A & BILL J JR*	37	48	12	12
ADAMS KYLE D & CASEE	11	51	13	3
ADAMS LESA A*	19	50	13	26
ADAMS LINDA SHARON*	35	48	13	20
ADAMS RICHARD D & JOANNE, RT	19	50	13	27, 28
ADAMS SCOTT & MICHAEL SOCHA*	55	45	12	13
ADAMS SHARON LEE	47	47	11	27
ADAMS SHEILA M, TRST*	45	47	12	31
ADAMS TERESA ANN	23	50	11	31
ADAMSON CHARLES & LINDA	37	48	12	27
ADELSTEIN EDWARD & WILLA, RT	41	47	14	1
ADELSTEIN EDWARD & WILLA, RT	43	47	13	6
ADELSTEIN EDWARD H & WILLA M	43	47	13	6
ADKERSON CYNTHIA*	29	49	12	10
ADKINS ADAM & ASHLEE*	23	50	11	18
ADKINS CHARLES R & ROSALIND J	21	50	12	34
ADKINS CHARLES R & ROSALIND J	23	50	11	31
ADKINS CHARLES R & ROSALIND J*	21	50	12	34
ADKINS DENNIS D & MARSHA D	13	51	12	36
ADKINS DONALD OR VIRGINIA, JLT	21	50	12	28
ADKINS DONALD RAY	23	50	11	31
ADKINS ERIC C*	29	49	12	16
ADKINS GREGORY GENE, TRST	23	50	11	31
ADKINS KYLE A	29	49	12	11
ADKINS LARRY*	45	47	12	4
ADKINS LOUISE	31	49	11	15, 22
ADKINS ROBERT K JR & KELLY A COCHRAN*	13	51	12	36
ADKINS ROBERT KEVIN & THERESA J	21	50	12	3
ADKINSON CAROLYN L*	43	47	13	4
ADKINSON MARK*	37	48	12	12
ADKISSON CARY & LARA STECK, TRST	55	45	12	15
ADKISSON JOHNATHON T & CORTNEY*	15	51	11	17
ADRIAN ROGER D & NANCY A, RT	39	48	11	29
ADRIENE ACRES LLC	29	49	12	2
ADVANCED DRYWALL INC*	27	49	13	24
AE HOLDINGS LLC	37	48	12	15
AEM DIVERSIFIED INVS LLC	45	47	12	2
AERIE INVS LLC	55	45	12	10
AFL, RT FOR COLETTE G JEAN*	35	48	13	17
AGAIN JAMES R	43	47	13	8
AGAIN TERRY CLAY	25	49	14	14
AGALAROVA DESSISLAVA & PLAMEN AGALAROV*	35	48	13	20
AGAN JAMES B & CONNIE C, TRS*	27	49	13	20
AGAN STEPHANIE R*	37	48	12	3
AGANOVIC IZET & ENISA*	27	49	13	25
AGCA YUKSEL & CANSU*	35	48	13	20
AGEE KENNETH & CRYSTAL L	33	48	14	10
AGGARWAL AJAY & MEGHA GARG*	43	47	13	4
AGHEDO FESTUS & NAOMI*	35	48	13	20
AGNEW LINDA N & PAMELA L CAREY	19	50	13	5
AGNEW MARY LYNN (BANKS)*	43	47	13	10
AGP1.16 LLC*	37	48	12	12
AGRIBUSINESS E LP	13	51	12	1, 2
AGRIBUSINESS S LP	13	51	12	3, 7, 9, 10, 18
AGUERO SHON & NIKKI*	43	47	13	11
AGUILAR JOHN DAVID & ROBIN*	37	48	12	21
AGUILAR-PARKS ANITA & AUBREY K WRIGHT*	27	49	13	12, 13
AHERN JOHN C & JEANNE*	21	50	12	26
AHHA PPTYS LLC*	35	48	13	29
AHMAD AFAAF*	45	47	12	18
AHMAD MUZAFFAR & NISAR	11	51	13	31, 32
AHMAD PPTYS LLC	11	51	13	29, 30, 31, 32
AHOLT ADAM & JENNIFER ROBINSON*	43	47	13	11
AHOLT BYRON J & TAMMRA M*	55	45	12	15
AHOLT DENNIS R & CRYSTAL A	25	49	14	24, 25
AHOLT MICHAEL J & DANA J*	27	49	13	1
AILOR EDGAR IV & MELISSA	43	47	13	15
AILOR, FT	43	47	13	15
AIRD ROBERT D & CHERYL L*	35	48	13	20
AITKEN CHELSEY A*	51	46	12	16
AITKEN TIMOTHY R*	51	46	12	8
AITKENS DANNY W & SUSAN J*	51	46	12	28
AITKENS KAREN A	23	50	11	35
AJANS ZAKI A & MONA S, TRSTS	37	48	12	1, 2, 11, 12
AKA FARM LLC	51	46	12	33
AKA FARM LLC	55	45	12	4
AKERS DENNIS P & SHEILA ROSE*	49	46	13	1
AKERS DENNIS P & SHEILA ROSE*	51	46	12	6
AKERS JENNIFER A & MICHAEL C*	27	49	13	24
AKERS SCOTT W & JILL E	49	46	13	26
AKIN DAVID N & JULIA A*	35	48	13	6
AKIN PPTYS LLC	33	48	14	2
AKIN PPTYS LLC*	33	48	14	1, 2, 12
AKIN ROBERT D & VIOLA M*	35	48	13	19
AKINS JIMMIE D & ROSE M*	21	50	12	27
AKINS ROSE M	21	50	12	13
AKINS ROSE M	23	50	11	7
AKINS TIM & SUSIE, FT	19	50	13	29
AKINS TIMOTHY & CAROL	19	50	13	21
AKRIGHT DEBRA ANN*	29	49	12	17
ALANIS ARTURO & MARIA TERESA*	35	48	13	29
ALANIS ARTURO III*	35	48	13	29
ALBA REBECCA	21	50	12	27
ALBANO FRANCES P(PANKEN)	51	46	12	5
ALBAY AZAT & JASMIN*	29	49	12	20
ALBERS JOHN C & GAIL M*	37	48	12	11, 21
ALBERT ERICH D	43	47	13	26
ALBERT ERICH D	45	47	12	30, 31
ALBERT KURT H & PATRICE S*	43	47	13	13
ALBERT WILLIAM E*	43	47	13	13
ALBERTI ZACHARY T*	35	48	13	20
ALBERTY J DARRAN & TANYA R	25	49	14	32
ALBIN ANNETTE S	45	47	12	17
ALBIN BENJAMIN & NICOLE J*	51	46	12	8
ALBIN MARILYN*	19	50	13	18
ALBIN RALPH JR & JAN MCFARLING*	15	51	11	31
ALBIN RONALD L & WANDA J	17	50	14	13
ALBIN RONALD L & WANDA J*	17	50	14	13
ALBRECHT JAMES & MARIANNE*	27	49	13	11
ALBRECHT KENNETH & MARTHA*	37	48	12	21
ALBRECHT WILLIAM & MARIDEN*	37	48	12	12
ALBRIGHT JOHN W & SHIRLEY J	15	51	11	9
ALBRIGHT JOSEPH E*	11	51	13	32
ALBRIGHT TIMOTHY W & CYNTHIA M*	27	49	13	17
ALBRIGHT TIMOTHY W & CYNTHIA M*	29	49	12	29
ALDERSON GREG & TARA*	27	49	13	12
ALDRIDGE JAMES O & STEPHANIE*	43	47	13	10
ALEXANDER DENNIS E & ELLEN R	21	50	12	3
ALEXANDER DONALD & VICKI	29	49	12	4
ALEXANDER J CHARLES	33	48	14	8, 9
ALEXANDER J CHARLES*	33	48	14	8
ALEXANDER JOHN*	21	50	12	23
ALEXANDER JOSEPH G*	51	46	12	34
ALEXANDER MARTHA & ROBERT JACKSON*	15	51	11	32
ALEXANDER MARY A, TRST	19	50	13	13
ALEXANDER MATT & HEATHER	21	50	12	23
ALEXANDER PHILIP & JANE, TRSTS	33	48	14	9
ALEXANDER PHILIP & JANE, TRSTS	35	48	13	31, 32
ALEXANDER RANDALL & KATHLEEN	25	49	14	17
ALEXANDER RANDALL*	27	49	13	11
ALEXANDER RICHARD D & DANA R*	43	47	13	4
ALEXANDER RONALD D	21	50	12	13
ALEXANDER, FT	21	50	12	3
ALFORD DANIEL*	37	48	12	12
ALGER CAROLYN K, TRST*	43	47	13	4
ALGIERE HERITAGE LLC*	37	48	12	10
ALGIERE LINDA JOYCE	27	49	13	22
ALGYA EDWARD N & MARGARET M*	35	48	13	7
AL-HASANI SAMI M & EVELYN SUE*	35	48	13	20
AL-HU FARMS LLC	45	47	12	13, 14
AL-HU FARMS LLC	47	47	11	29, 30
ALICEA ALBERTO & LORI*	19	50	13	15
ALIOTO ANTHONY M & ARMINE A*	35	48	13	27
ALKIRE BENNIE & DONNA & CAROL	27	49	13	30, 31
ALKIRE BENNIE & DONNA & CAROL*	27	49	13	30
ALKIRE CAROL A*	27	49	13	30
ALLAN PRICE CONST CO & TINA M PRICE	43	47	13	17
ALLARD J BRAD & PAMELA K	23	50	11	33, 34
ALLARD J BRAD & PAMELA K	31	49	11	4
ALLEE GARY & NORMA, FT	13	51	12	21
ALLEE GARY & NORMA, FT	21	50	12	9, 10, 16
ALLEE ROBERT I & MARY L*	25	49	14	24
ALLEMANN KEVIN KENT & ELIZABETH A PEYTON	17	50	14	13
ALLEMANN KEVIN KENT & ELIZABETH A PEYTON	19	50	13	18
ALLEMANN KEVIN*	45	47	12	6
ALLEN ANNIE*	27	49	13	14
ALLEN BRADLEY G*	35	48	13	18
ALLEN CHUCK L & MICHELLE M	13	51	12	20
ALLEN DAVID	29	49	12	4, 9
ALLEN DAVID E & LISA B	47	47	11	4, 9
ALLEN DAVID G	29	49	12	4
ALLEN DAVID G*	29	49	12	4
ALLEN DAVID G*	35	48	13	33
ALLEN DAVID G*	43	47	13	4
ALLEN DAVID*	43	47	13	9
ALLEN ERIC L & JAMIE E PHILLIPS*	43	47	13	1
ALLEN FUMIE*	37	48	12	3
ALLEN GARY K & CAROL SUSAN*	45	47	12	7
ALLEN JACK L JR & LORNA H*	37	48	12	11
ALLEN JAMES N & JOANNE L	27	49	13	29
ALLEN JAMES N & JOANNE L*	27	49	13	29
ALLEN JAMES N & JOANNE L*	29	49	12	19
ALLEN JAMES N & JOANNE L*	35	48	13	8
ALLEN JAMES-JOYCE, TRST	55	45	12	5
ALLEN JOE E	45	47	12	24
ALLEN JOE E & ANN M BREKKE & MARTHA J BROWN	47	47	11	20
ALLEN JOHN HENRY & ANNA LOUISE*	11	51	13	36
ALLEN JOHN PAUL & MARILYN J	47	47	11	3
ALLEN JUSTIN	45	47	12	32
ALLEN KELSI R	33	48	14	35
ALLEN LISA B & DAVID E*	37	48	12	16
ALLEN LONNIE RAE & WANDA KAY*	55	45	12	3
ALLEN MAURY D & MELISSA K	43	47	13	6, 7

Boone County Owner Index

NAME	PG	T	R	SEC
ALLEN MAURY D*	43	47	13	6
ALLEN MIKE & CINDY MATTICKS*	19	50	13	5
ALLEN PAUL & MARY R*	39	48	11	9
ALLEN RANDY K	11	51	13	26, 35
ALLEN RICHARD & VICTORIA*	35	48	13	20
ALLEN ROGER & LORIE*	25	49	14	32
ALLEN RONALD & TINA STEPHENS*	21	50	12	26
ALLEN ROSEMARY KLAUS, RT*	43	47	13	11
ALLEN SCOTT D & JULIE M	21	50	12	18
ALLEN SHIRLEY & RONALD KUCERA	45	47	12	16
ALLEN STEVEN L*	29	49	12	5
ALLEN TODD & HEATHER	51	46	12	22
ALLEN WILLIAM C NON- MARITAL, TRST & KATHRYN E*	35	48	13	33
ALLEN-JAMES AMY KRISTINE & MARCUS JAMES*	29	49	12	10
ALLEN-KEMP CRYSTAL & RODNEY KEMP*	37	48	12	11
ALLEY ADAM S H & LYNN	29	49	12	27
ALLEY ADAM S H & LYNN*	29	49	12	34
ALLEY JAMES A, RT	55	45	12	24, 25
ALLEY JAMES A, RT*	55	45	12	24, 25
ALLEY MARK & STACY*	29	49	12	11
ALLEY MARK & STACY*	49	46	13	2, 3
ALLIED FRAMING LLC	11	51	13	11
ALLIED SAWING & SERVICES INC*	29	49	12	16
ALLISON BRYAN & TRACY*	29	49	12	29
ALLISON BRYAN & TRACY*	37	48	12	12
ALLISON CLIFFORD E, RT*	37	48	12	33
ALLISON CLIFFORD E, RT*	45	47	12	4
ALLISON SHERRY*	37	48	12	3
ALLISON STEVEN W & CAROL D*	13	51	12	28
ALLRED DEBRA & DONNA CARSTENS	13	51	12	33
ALLRED SARAH E*	29	49	12	16
ALLSTATE PPTYS COLUMBIA LLC*	37	48	12	29
ALLTON ROSS E & REBECCA A	27	49	13	1
ALLTON-FREESE INC*	43	47	13	10
ALNIJOUMI MUSTAFA*	43	47	13	1
ALONGI ROBERT*	37	48	12	21
AL-RAWI MOAYAD & LINA WAHID*	19	50	13	25
ALSBERGE JULIE R & STEPHEN M*	43	47	13	1
ALSPAUGH JOHN W & CAROL ANN	55	45	12	17, 20
ALSTON CHEVRON & LATONYA*	29	49	12	30
ALSTON KIMBERLY*	33	48	14	12
ALTA VISTA PPTYS LLC	25	49	14	24, 35, 36
ALTA VISTA PPTYS LLC	27	49	13	18, 19
ALTA VISTA PPTYS LLC	33	48	14	1, 2, 9
ALTA VISTA PPTYS LLC*	25	49	14	24, 35
ALTA VISTA PPTYS LLC*	27	49	13	18, 19
ALTA VISTA PPTYS LLC*	33	48	14	1, 2
ALTOMARI FAMILY, RT	39	48	11	5
ALTOMARI FAMILY, RT*	39	48	11	5
ALTWIES FAMILY QUALIFIED SPOUSAL, TRST JOINT SHARE	27	49	13	33
ALVAREZ DAVID A & FRANCES V*	37	48	12	2
ALVAREZ MARIE & ALAINA & NICHOLAS GARY*	33	48	14	15
ALVERSON FREESE TIMOTHY & CYNTHIA*	37	48	12	2
ALVIS CEDRIC*	37	48	12	11
ALVIS TIMOTHY & SHANNON*	35	48	13	20
ALVISO RODERICK G & DEBRA S*	29	49	12	19
ALVISO RODERICK G & DEBRA S*	35	48	13	30
AM RENTALS LLC*	29	49	12	10, 20
AMANN JACOB & ABBY*	35	48	13	29
AMANN ROSEBUD F*	27	49	13	11
AMATO ANTHONY L & DONNA S*	33	48	14	1
AMBROSE WILLIAM & REBECCA, FT*	55	45	12	13
AMELON GEORGE & SYBILL*	45	47	12	17
AMELUNG LINDA R & LARRY	21	50	12	24
AMELUNKE MICHAEL M & NANCY L*	37	48	12	21
AMERICAN LEGION HOME*	55	45	12	7
AMERICAN TELEPHONE & TELEGRAPH CO*	33	48	14	6
AMERICAN TELEPHONE & TELEGRAPH CO*	37	48	12	12
AMERICAN TOWER ASSET SUB II LLC	51	46	12	5
AMERICAN TOWER ASSET SUB II LLC*	11	51	13	36
AMERICAN TOWERS INC*	51	46	12	17
AMERMAN JAMES D & MARTHA M PARNELL	33	48	14	4
AMERSON GEORGE & MARSHA	21	50	12	23
AMICUS TERRA DVPMT LLC*	33	48	14	1
AMIOT BENNETT J & KIMBERLY K KINKEAD-AMIOT, RT*	43	47	13	11
AMOLSCH THOMAS J	27	49	13	11
AMOS CHRIS & M JANELL*	27	49	13	23
AMOS-BEMBOOM PROPERITES-2 LLC*	55	45	12	10, 11
AMP INVS LLC*	37	48	12	3
AMPONG DAN & LINA TIGAS-AMPONG*	37	48	12	11
AMPONG DAN & LINA*	35	48	13	20
AMUNDSON JOEL R & SARAH R*	29	49	12	9
ANAEMENA GRACE*	35	48	13	29
ANBESSIE ESKEDAR & AMHA ASFAW*	35	48	13	20
ANCELL CHARLES E & KATHERINE A	23	50	11	34
ANCELL CHARLES E & KATHERINE A*	23	50	11	27
ANDERSEN ADAM J & DEVON D*	15	51	11	30
ANDERSEN DEAN C	17	50	14	36
ANDERSEN KEITH D, RT*	25	49	14	17
ANDERSEN MARY P*	37	48	12	11
ANDERSON ACRE LLC*	27	49	13	26
ANDERSON ALEXANDER LARUE*	37	48	12	2
ANDERSON ANDREA J*	45	47	12	17
ANDERSON BEN & JULIE, FT	25	49	14	16
ANDERSON BLAKE E & ROBIN E*	43	47	13	10
ANDERSON BONNY, RT	23	50	11	6
ANDERSON BRANDON & ABIGAIL	51	46	12	33
ANDERSON BRIAN & VICKI	23	50	11	19, 30
ANDERSON BRIAN M & ANGELA J	51	46	12	4
ANDERSON CAROLYNE M	39	48	11	29
ANDERSON CHLOE A*	27	49	13	11
ANDERSON CLAUDIA	27	49	13	19
ANDERSON CRAIG E & DEBORAH L*	35	48	13	20
ANDERSON D J & NANCY FEDORCHAK*	43	47	13	3
ANDERSON DANIEL S & KAREN A*	51	46	12	21
ANDERSON DARIN W & BRENDA	51	46	12	33
ANDERSON DARRELL L & BRENDA L	51	46	12	33
ANDERSON DARRELL L & BRENDA L*	51	46	12	33
ANDERSON DEREK*	29	49	12	20
ANDERSON DEVIN L & KASSANDRA E*	35	48	13	29
ANDERSON ELIZABETH*	37	48	12	3
ANDERSON ERIC L & KERRI L*	21	50	12	17
ANDERSON ERIK N	23	50	11	21
ANDERSON GARY & KATHRYN*	13	51	12	28
ANDERSON GARY W & QUNNAH K*	37	48	12	2
ANDERSON JAMES BRUCE & REVA H	45	47	12	30
ANDERSON JAMES M*	29	49	12	26
ANDERSON JEFFREY D, TRST*	35	48	13	29
ANDERSON JERRY & AMY, TRSTS*	35	48	13	17, 20
ANDERSON JERRY & ANN, RT*	45	47	12	22
ANDERSON JERRY & SHARON, TRSTS*	35	48	13	17, 20
ANDERSON JERRY B, TRS*	29	49	12	30
ANDERSON JERRY P & SHARON K*	35	48	13	17, 20
ANDERSON JOHN C*	37	48	12	21
ANDERSON JOHN T & KAREN J*	51	46	12	16
ANDERSON JONATHEN L & CYNTHIA A*	45	47	12	18
ANDERSON JORDAN & STEPHANIE*	39	48	11	5
ANDERSON KEITH & JENNIFER*	45	47	12	16
ANDERSON LORENA*	37	48	12	10
ANDERSON MARK L & KAREN E*	35	48	13	20
ANDERSON MARY JANE*	15	51	11	29
ANDERSON MICHAEL JOE*	29	49	12	27
ANDERSON NORMAN R & FRANCINE*	27	49	13	11
ANDERSON PAM, RT	39	48	11	28, 29
ANDERSON PAUL & DEBORAH	43	47	13	13
ANDERSON PHILLIP & TANNIS D*	27	49	13	6
ANDERSON RALPH R, RT	29	49	12	25, 36
ANDERSON RICHARD & JENNIFER, RT	29	49	12	16
ANDERSON RICHARD & JENNIFER, RT*	29	49	12	16
ANDERSON RICHARD R	51	46	12	12
ANDERSON ROBERT C & TRACY L*	13	51	12	30
ANDERSON RODNEY L & STEPHANIE A*	23	50	11	19
ANDERSON RUSS & ANDREA*	37	48	12	21
ANDERSON RYAN LEE*	23	50	11	19
ANDERSON RYAN*	27	49	13	24
ANDERSON SCOTT & DENISE*	21	50	12	11
ANDERSON TIMOTHY ROBERT*	43	47	13	1
ANDERSON TOM & KATHY*	27	49	13	30
ANDERSON W LEROY & CLAUDIA E, TRST*	27	49	13	19
ANDES G STEPHEN & JANET M*	37	48	12	16
ANDREASEN ROGER & STACEY J	47	47	11	5
ANDREASSEN ROSS D & MARGARET E	29	49	12	26
ANDREASSEN ROSS D & MARGARET E*	29	49	12	26
ANDRESEN KATHY J*	27	49	13	25
ANDRESEN NANCY*	27	49	13	25
ANDREW MARGARET ANN	33	48	14	21
ANDREWS ARCHIE LEE*	37	48	12	3
ANDREWS FLOYD N & BETTY J, TRS	27	49	13	17
ANDREWS GREGORY & DONNA & ERIC*	37	48	12	21
ANDREWS J ADAM & HOLLY J*	43	47	13	4
ANDREWS JAMES DALE*	39	48	11	18
ANDREWS JAMES W, TRST*	43	47	13	14
ANDREWS JOHN W	19	50	13	15
ANDREWS JOHNNY L & GRACIE*	37	48	12	12
ANDREWS JUDITH A*	31	49	11	30
ANDREWS LINDSEY R & ZACHARIAH C*	29	49	12	18
ANDREWS MARGARET ANNE	35	48	13	19, 20, 29
ANDREWS PAUL & PAULETTE*	43	47	13	24
ANDREWS PAUL E & B JOANNE*	37	48	12	2, 11
ANDREWS THOMAS D & HEATHER A*	47	47	11	29
ANDREWSON JACK WILLIAM*	37	48	12	3
ANDRIANO STEVEN J & CAROLINE A	25	49	14	33
ANDRIANO STEVEN J & CAROLINE A*	25	49	14	33
ANESI LOUIS J & JO ETTA L*	21	50	12	3
ANGELL JED B & JILL S*	15	51	11	22
ANGELL JON L & CHARLOTTE A*	21	50	12	3
ANGELL JUSTIN	23	50	11	3, 4
ANGELL JUSTIN L	15	51	11	28
ANGELL JUSTIN L	23	50	11	3, 4
ANGELL JUSTIN L*	15	51	11	33
ANGELL JUSTIN*	23	50	11	3
ANGELL LUTHER L & MARY J	15	51	11	11, 14, 23
ANGELL NATASHA J & CHARLES M*	45	47	12	18
ANGELL SALLY	23	50	11	3
ANGELL SHERRY A, RT	15	51	11	20, 22, 27, 28, 29
ANGELL SHERRY A, RT*	15	51	11	20
ANGLIN DEANNA N & MILES WALZ-SALVADOR	29	49	12	19
ANGLIN DOUGLAS & PAMELA	21	50	12	11
ANGSTROM JENNY*	37	48	12	12
ANIMAL MEDICAL SERVICES LLC	21	50	12	14
ANIMAL MEDICAL SERVICES LLC*	21	50	12	14
ANKENEY DOUGLAS H & CYNTHIA L*	33	48	14	16
ANR CAMPUS LLC	35	48	13	7
ANSBACHER PETER A, TRST NO 1	37	48	12	16
ANSBACHER PETER A, TRST NO 1*	37	48	12	16
ANSTINE RONALD L & JUDITH E*	27	49	13	11
ANTHES ERIK J JR & KELLI E	13	51	12	4
ANTHONY CARL D & KATHLEEN K*	37	48	12	10
ANTHONY ROBERT LEROY	39	48	11	4, 5, 9
ANTLE RICHARD L & CHARLOTTE F*	29	49	12	35
ANTONIO NANCY Z*	33	48	14	1
ANWANDER MARVIN B & DARLA D*	45	47	12	4
AP BUDGET FABRICATIONS LLC*	37	48	12	11
APAC-MISSOURI INC	27	49	13	23
APPEL, FT	21	50	12	13, 24
APPEL, FT	23	50	11	18, 20
APPERSON DON J & CHERYL R*	37	48	12	28
APPLEGATE JASON & JERI*	31	49	11	19, 30
APPLETON BENJAMIN L & JOY E*	49	46	13	13
APPLETON ERIC PAUL & LYDIA J	45	47	12	9
APPLETON LANCE & MYRNA*	45	47	12	8
APPLING PAUL & DEBORAH*	29	49	12	26
ARAFE PENNY D & JAY O KACENA*	35	48	13	30
ARAGON TRINIDAD MATTHEW*	27	49	13	12
ARAUJO PEDRO PABLO & VICTORIA*	33	48	14	27
ARAUZ ABIGAIL M, RT	47	47	11	19
ARBUCKLE CHRISTOPHER & LAURIE*	37	48	12	2
ARCHULETA ALBERT & ALICE FARRAR	39	48	11	6
ARCHULETA ANTHONY & JENNIFER	23	50	11	33
ARDREY COLBY S & MARNI K*	25	49	14	1
ARDREY DARLA M	21	50	12	15
ARELLANO DEBRA K & ELISEO JR*	23	50	11	34
ARENDS BOYD J & JOY L, TRST	11	51	13	3
ARENDS DARRIN W & TINA S*	13	51	12	8
ARENDS DEVAN P & ALLISON R	11	51	13	14
ARENDS GARY F	11	51	13	36
ARENDS TRAVIS C	11	51	13	36
ARENDS ZANE L & LINDA K, RT	13	51	12	8
ARENDT CYNTHIA K, TRST	47	47	11	7
ARENS EUGENE & SANDRA, TRSTS	19	50	13	14, 15
ARENS EUGENE & SANDRA, TRSTS	27	49	13	1, 2
ARENS EUGENE A & SANDRA K*	19	50	13	10
ARENS EUGENE A & SANDRA K*	27	49	13	2
ARENS JOHN W*	15	51	11	23
ARENS MICHAEL E & AMY M	19	50	13	15
ARENS-WILSON STACEY RENAE	19	50	13	15
AREY TRACY & BETH*	45	47	12	4
ARIAS CHUELO*	35	48	13	29
ARIEL CHURCH GROUNDS*	19	50	13	3
ARMENTROUT TAMMY & JERRY	39	48	11	29
ARMER ROBYN J	11	51	13	11, 12
ARMONTROUT CARL W	21	50	12	16
ARMONTROUT JAMIE & KYM PARKS*	35	48	13	28
ARMONTROUT KRISTA & JARED BERKBUEGLER*	35	48	13	20
ARMS WENDY & MATTHEW	29	49	12	26
ARMSTRONG JUDITH A*	33	48	14	2
ARMSTRONG KURT EVAN, RT	11	51	13	21, 28
ARMSTRONG LARRY & ELAINE*	29	49	12	14
ARMSTRONG MARK EDWARD, RT*	37	48	12	3
ARNALL MATTHEW EDWARD & DEANNA	17	50	14	1
ARNEL FAITH A MARTIN & DARRELL*	55	45	12	14
ARNEL FAITH ANN MARTIN, TRST	55	45	12	14, 15
ARNOLD ALAN D & CAROL R*	37	48	12	12
ARNOLD BRANDON T & STEFANIE N*	43	47	13	15
ARNOLD BRENT E & BEVERLY K, RT	51	46	12	22
ARNOLD GARY	53	46	11	7
ARNOLD GREG H	53	46	11	4
ARNOLD JENNIFER MAE	29	49	12	18
ARNOLD JEREMIAH G*	15	51	11	8
ARNOLD JULIE	19	50	13	5
ARNOLD KAREN L	21	50	12	18
ARNOLD KRYSTA & JEFFREY D RYDEN*	19	50	13	15
ARNOLD LINDA G, RT	51	46	12	27
ARNOLD LISA & STEVEN S SCHOOLER	53	46	11	7
ARNOLD MATTHEW & CRYSTALDAWN*	37	48	12	12
ARNOLD MATTHEW B & SHANNON D*	37	48	12	12
ARNOLD TAYLOR & KRISTIN ARNOLD*	27	49	13	24
ARNOLD ZACHARY D & ELIZA L*	29	49	12	18, 19
ARROWHEAD CREEK FARM LLC	19	50	13	7, 18
ARROWHEAD LAKE ESTS HOMEOWNERS ASSN INC*	43	47	13	3, 4, 9
ARSTA LOIS J*	37	48	12	12
ARTHUR GERALD & THEODORA, TRSTS	25	49	14	15
ARUNACHALAM VAIRAVAN	31	49	11	7
ARUNACHALAM VAIRAVAN	33	48	14	27
ARUNACHALAM VAIRAVAN	39	48	11	29
ARWOOD DAVID & PATRICIA HOYER-ARWOOD*	27	49	13	12
ASBEE DONALD B	55	45	12	1
ASBEE JOANNE SIRI	55	45	12	4
ASBERRY MYRNA L*	43	47	13	13, 24
ASBERRY MYRNA L*	45	47	12	17
ASBURY BRAD*	37	48	12	3
ASBURY GREG W & MICHELLE R	27	49	13	29, 32
ASBURY GREG W & MICHELLE R*	27	49	13	29
ASBURY JEFF D & T JAYNE	15	51	11	29
ASBURY JOSEPH T & LEIA	15	51	11	33
ASBURY LOWELL T & SHERRIE E*	45	47	12	18
ASBURY WAYNE F*	31	49	11	8
ASCHI MOEZ & RACHEL*	37	48	12	10
ASH BRIAN G & APRIL L	53	46	11	8
ASH CHRISTOPHER & CASEY*	49	46	13	1
ASH CHRISTOPHER & CASEY*	51	46	12	6
ASH KEN R*	33	48	14	2
ASH LYNN E & SHERYL*	29	49	12	8
ASH RAYMOND J & CATHY E*	51	46	12	8
ASHBAUGH JOSEPH W & CATHERINE J MESSINA	43	47	13	6, 7
ASHBURN THOMAS C & ANNA K*	29	49	12	15
ASHCRAFT MARK*	37	48	12	10
ASHER PHILLIP J & JOYCE K*	15	51	11	32
ASHLAND CHRISTIAN CHURCH	51	46	12	9, 16
ASHLOCK BENJAMIN W & SAUNDRA K*	37	48	12	11
ASHLOCK WILLIAM T & HOLLY*	21	50	12	10
ASHRAF SAMIR & KOMAL	27	49	13	29
ASLANIDIS TINA, RT*	37	48	12	31
ASM DVPMT LLC	39	48	11	9
ASPLUND ANTHONY S*	29	49	12	18
ASSET DISPOSITION LLC*	27	49	13	14
ASSET DISPOSITION LLC*	29	49	12	16, 20
ASSOCIATED ELECTRIC COOP INC	23	50	11	2
ASTON LARRY W & BARBARA K, FT	43	47	13	8
ATCHLEY DONALD F & CHRISTINA G*	33	48	14	9
ATHANASSIOU ALEXANDRA*	37	48	12	3
ATHANS STEVE & GAITHA*	33	48	14	1
ATHERTON JUSTIN & SARAH*	55	45	12	22
ATHON DAVID R*	29	49	12	14
ATKINS AARON D & CATHERINE M*	27	49	13	31
ATKINS ANTHONY R & ANDREA M	17	50	14	26, 27
ATKINS ANTHONY R SR & PHYLLIS A*	19	50	13	3
ATKINS BLAKE M & BONNIE H	45	47	12	33
ATKINS HENRY AARON*	27	49	13	24
ATKINS LINDA HOLMAN, RT*	43	47	13	4
ATKINS ROBERT E JR	45	47	12	19
ATKINS RONNIE DEAN & LORI*	15	51	11	30
ATKINS SAM R & CARISA A	13	51	12	19
ATKINS THOMAS E III, RT	43	47	13	14
ATKINS WILLIAM D & ROBIN L*	21	50	12	10
ATKINSON CHARLOTTE ADAMS*	37	48	12	2
ATKINSON CURTISS J & TONI L*	29	49	12	10
ATKINSON KIMBERLY L*	37	48	12	2
ATKINSON TERRY W & NANCY J	29	49	12	10
ATKINSON WAYNE F*	29	49	12	17
ATKISSON DAVID W & MARY E	31	49	11	10, 15
ATLAS CEDAR, RT*	55	45	12	14

Boone County Owner Index

NAME	PG	T	R	SEC
ATLAS HOLDINGS LLC*	33	48	15	1
ATLASTA, TRST*	35	48	13	28
ATTERBERRY LARRY JR & MARLA, RT	25	49	14	27
ATTERBERRY LARRY SR & JUDY, RT*	37	48	12	12
ATWELL CHARLES & JENNIFER*	33	48	14	1
ATWILL DANIEL K & KAREN S*	35	48	13	33
ATWOOD JERRY L	43	47	13	4, 9
AUBUSHON ANNE C & MIRANDA OTRADOVSKY WEEKS	27	49	13	17
AUCK DANNY L & WENDY M*	15	51	11	29
AUCK JARED & JENNE	15	51	11	30
AUCK SAYRE & JUSTINA*	33	48	14	2
AUDSLEY HOWARD E & DIANE M	39	48	11	32
AUDSLEY MARJORIE A	39	48	11	16
AUDSLEY MARJORIE A*	37	48	12	11
AUE DENNIS A & GATHEY M*	43	47	13	5
AUFDERHEIDE JOHN & SUSANNE M*	37	48	12	12
AUGUSTINE ADAM & RACHEL*	25	49	14	35
AUGUSTINE SATHISH & EMILY*	37	48	12	21
AULABAUGH KERRY L & CYNTHIA L	55	45	12	11
AULT NICHOLE M & DEREK*	29	49	12	18
AUNG MIN & MYO MIN THEIN*	27	49	13	24
AUSBURN FARM LLC	27	49	13	26
AUST DANNY-MOLLY, TRST*	27	49	13	2
AUSTENE BENJAMIN A & KELLIE A	23	50	11	30
AUSTGEN DAVID J*	27	49	13	27
AUSTILL CHARLES MICHAEL	43	47	13	35
AUSTIN DAVID E & SUSAN L HAIM	51	46	12	31
AUSTIN EUGENE & VALERIE*	45	47	12	18
AUSTIN MARY ANN, RT*	27	49	13	6
AUSTION JERRY L*	27	49	13	25
AVB LLC	47	47	11	20, 29
AWAZU YUVAL & KELLI E CANADA	29	49	12	20
AWOSANMI ADELEKE M & ADETOLA M*	29	49	12	9
AYALA AMY*	35	48	13	20
AYERS DAVID*	35	48	13	20
B				
B & B AGRICULTURE LLC	41	47	14	12, 13
B & B AGRICULTURE LLC	43	47	13	7
B & C ESTS LLC*	51	46	12	8
B & M SPRY LLC*	33	48	14	1
B WILLIAMS LLC	39	48	11	8, 17, 18, 19, 20, 21, 28, 29
B WILLIAMS LLC*	39	48	11	20, 28, 29
B&S HOLDINGS LLC*	27	49	13	14
BABB BRITTANY LYNN & BARTON JAMES ELLES III*	37	48	12	3
BABCOCK JEREMIAH & HILARY	19	50	13	20
BABCOCK JEREMIAH & HILARY*	17	50	14	23
BABCOCK JEREMIAH & HILARY*	19	50	13	20
BABCOOK JULIANA A*	37	48	12	3
BABEL ANDY & JUDY LEFTWICH	29	49	12	5
BABEL ANDY & JUDY LEFTWICH*	29	49	12	11
BABEL DAVID & JUDITH LEFTWICH	29	49	12	5
BABEL DIANE E*	29	49	12	11, 14
BABIKER MHAMMED & SOMIA HAMED*	35	48	13	20
BACHELOR JOHN*	27	49	13	11
BACHMAN AMANDA F*	37	48	12	10
BACHMAN KEVIN*	37	48	12	3
BACHMANN BEV*	27	49	13	24
BACHMEIER LINDA	17	50	14	15
BACHRACH SANDRA K	33	48	14	26, 27
BACK 40 PPTYS LLC	21	50	12	23
BACK RYAN E & JESSICA R*	51	46	12	8
BACKES CHAD M & KIMBERLY D*	25	49	14	35
BACKES TERESA M	51	46	12	24
BACKUES DANIEL RAYMOND	27	49	13	24
BACKUES KENNETH-BONNIE, TRST	27	49	13	24
BACKUES ROGER L & WANDA IRENE*	27	49	13	24
BACKUES ROGER L*	27	49	13	24
BACKUS ALLISON M*	29	49	12	11
BACON BRYAN C & SUZETTE M*	43	47	13	8
BACON JANE S*	33	48	14	2
BACON ROBERT R	51	46	12	20
BACON SANDRA K	25	49	14	19
BADE REBECCA D	11	51	13	21
BADEN DAVID & KRISTINA	17	50	14	24
BADER JOEL A & REBECCA A STUART*	43	47	13	2
BAFARO ANTHONY & JEFFREY & CONNIE*	37	48	12	21
BAGLEY HARLAND K & DAVID B LANE*	29	49	12	11
BAGNELL CHRISTINE M*	29	49	12	11
BAGWELL JOYCE A*	33	48	14	8
BAHLER BETSY R*	37	48	12	3
BAHNFLETH JONATHAN M & MALYNDA SUE HICKS*	27	49	13	24
BAILEY CHARLES E & PATRICIA A	33	48	14	2
BAILEY CHERYL L	23	50	11	35
BAILEY ERIC*	37	48	12	21
BAILEY GAYLE A*	51	46	12	27
BAILEY JAMES S & CHASTIDY A, FT*	37	48	12	12
BAILEY JESSE C & JUSTIN A	31	49	11	5
BAILEY JODY L	21	50	12	3
BAILEY KATHLEEN A*	29	49	12	35
BAILEY KEVIN S & JULIE L, FT*	35	48	13	20
BAILEY ROBERT & DESSIE, FT*	37	48	12	21
BAILEY SUSAN J*	35	48	13	29
BAILEY'S CREEK PPTYS LLC*	29	49	12	29
BAILLARGEON JASON & MICHELLE*	43	47	13	11
BAIMA RICHARD F	11	51	13	11
BAIMA STEVE-MARJORIE, TRST	11	51	13	2, 10, 11
BAIN SANDRA*	43	47	13	9
BAIZE EDDIE & MERRY E*	11	51	13	36
BAIZE KIM R(WARREN)*	19	50	13	26
BAKER BENJAMIN & JESSICA*	23	50	11	6
BAKER BOBBY & KRISTIN*	37	48	12	21
BAKER BOBBY D & WANDA V*	29	49	12	19
BAKER BRANDON W & NICOLE L*	19	50	13	20
BAKER BRUCE D & LYNDA D	27	49	13	21
BAKER BYRON K & MARGARET J COONEY BAKER*	37	48	12	2
BAKER CHRISTOPHER J & SANDRA J	27	49	13	7
BAKER CHRISTOPHER J & SANDRA J*	27	49	13	7
BAKER DONALD F & MARY F, RT	45	47	12	10
BAKER DONALD S III & CLARINDA L*	43	47	13	11
BAKER ERIC S & KEVIN L	11	51	13	11
BAKER FARM LLC*	35	48	13	36
BAKER GARTH R*	27	49	13	15
BAKER GARY L & NORMA J & CECIL & LOIS MELSON FAMILY	21	50	12	8
BAKER GAYLE LEE	29	49	12	17
BAKER GAYLE LEE*	29	49	12	17
BAKER GREGORY L & LYNNE A*	45	47	12	32
BAKER GREGORY L & VELISSA A	29	49	12	26
BAKER JAMES C & GAYE A*	37	48	12	21
BAKER JASON M & HEATHER R*	37	48	12	12
BAKER JESSICA*	29	49	12	11
BAKER JOHN C*	37	48	12	21
BAKER JOHN D & JUDITH W	39	48	11	19, 30
BAKER JOHN L & KAREN S, RT	51	46	12	24
BAKER KATHRYN R & KEVIN W OWENS*	21	50	12	11
BAKER KRISTIN & BOBBY*	37	48	12	21
BAKER LANA J LADD & A JOHN BAKER	45	47	12	19
BAKER LARRY & W JEAN*	29	49	12	10
BAKER LARRY & WILMA J*	31	49	11	30
BAKER LAWRENCE W	29	49	12	18
BAKER LYLE M & DEBORAH J	15	51	11	30
BAKER MARK A & CARA E	31	49	11	5
BAKER MARK A & CARA E*	31	49	11	9
BAKER NORMAN S & PATRICIA A	51	46	12	8
BAKER PHILLIP A & LORA*	33	48	14	12
BAKER RACHEL & JEROME*	27	49	13	12
BAKER ROBERT E & BERTHA MAE*	19	50	13	12
BAKER RONALD-NANCY, TRST*	37	48	12	3
BAKER RUSSELL LEE*	49	46	13	26
BAKER SCOTT & ERIN*	35	48	13	20
BAKER SCOTT & JENNIFER	19	50	13	5
BAKER STACEE A WISE	27	49	13	4
BAKER SUSAN FORD*	37	48	12	21
BAKER WARREN & JESSICA	31	49	11	22
BAKER, FT & MATT & KAY E HAKE*	35	48	13	36
BAKER, FT & MATT & KAY E HAKE*	43	47	13	1
BAKOS ADAM J & ELIZABETH ATKINS-DOUGLAS*	27	49	13	12
BAKUTES JANE M*	37	48	12	28
BAL B SONNY & DANA S	49	46	13	23
BAL B SONNY & DANA S*	37	48	12	28
BALDOVINOS JESUS E & TANYA L*	21	50	12	10
BALDRIDGE DONALD S & SHANNA S	17	50	14	28
BALDWIN CORWIN*	37	48	12	16
BALDWIN DAVID W & ELAINE B*	35	48	13	28
BALDWIN DIANA J*	37	48	12	21
BALDWIN JOSEPH & ANGELA*	27	49	13	11
BALDWIN THOMAS & SANDY*	37	48	12	3
BALERIO ALVIN A JR & DIANNA L*	29	49	12	20
BALES ERVING E & SANDRA M, RT	11	51	13	24
BALES MARC M & DACIA D*	11	51	13	36
BALES MARC M & DACIA D*	33	48	14	2
BALL AUSTIN*	27	49	13	13
BALL JOAN*	15	51	11	16
BALL LARRY D & MELCEENIA K	15	51	11	33
BALL RANDALL C	29	49	12	26
BALL ROGER D & RHONDA L	15	51	11	33
BALL RYAN D	15	51	11	33
BALL THOMAS E & RHONDA K	15	51	11	33
BALLARD BEN & KIM*	13	51	12	34
BALLARD DENNIS R & RITA K	13	51	12	33
BALLARD DENNIS R & RITA K	21	50	12	4
BALLARD GREGORY & BRENDA, TRST	13	51	12	33
BALLARD SCOTT & SHANNA	33	48	14	2
BALLARD SUSAN K, TRST	47	47	11	16
BALLENGER CARL & MABLE F*	37	48	12	11
BALLENGER DOROTHY A*	37	48	12	3
BALLENGER GARY D & LOUISA J	31	49	11	33
BALLENGER JAMES-MARY LOU, TRST	27	49	13	5, 7
BALLENGER JASON S	31	49	11	29
BALLENGER JOE & BETTY, TRST	31	49	11	20, 21, 29, 31, 33, 34
BALLENGER JOE & BETTY, TRST*	31	49	11	33
BALLENGER MARK*	13	51	12	28
BALLEW BILLY D*	37	48	12	12
BALLEW DOROTHY G	31	49	11	8
BALLEW DOROTHY G*	31	49	11	7, 17, 18
BALLEW KAREN	31	49	11	8
BALLOU-CRAWFORD CLARK & ERIN SIMAR*	27	49	13	24
BALSER NICHOLAS & CHRISTINA	23	50	11	29
BAMBER ROY*	29	49	12	5
BAMRICK CAROLINE J	21	50	12	2, 3
BAMRICK CAROLINE J*	21	50	12	3
BANDY DAVID*	43	47	13	26
BANDY JOHN & JENNIFER	45	47	12	18
BANDY ROSE M*	43	47	13	9
BANEY JAMES S	19	50	13	20
BANKER LUKE & ELIZA	23	50	11	4, 9
BANKS DAVID D JR*	37	48	12	2
BANKS LEVI J & SARAH N	13	51	12	22
BANKS THOMAS A & CAROLYN S	15	51	11	30
BANNISTER ANTHONY A & BARBARA L*	37	48	12	10
BANUL DARREN S & RUTH A*	19	50	13	34
BARAKI TSEGAI M*	27	49	13	24
BARBA MATTHEW M & AMBER N*	37	48	12	12
BARBEE MATTIE D*	37	48	12	3
BARBEE MONICA, TRST*	35	48	13	28
BARBER JAMES B*	37	48	12	16
BARBER JERRY LEE & LYNN DARWIN	33	48	14	8
BARBER JOSEPH C & BRENDA L	11	51	13	8
BARBER JOSEPH C & BRENDA L*	11	51	13	8
BARBER LANNY R*	37	48	12	12
BARBER THALE & REBECCA*	29	49	12	20
BARCK JANIE R	51	46	12	12
BARCK JANIE R*	51	46	12	12
BARD EDWARD T & SANDRA K*	27	49	13	24
BARE GARY & MARIA SPARKS*	43	47	13	11
BARFIELD JONATHAN M & SARAH C*	29	49	12	36
BARGAS AMANDA N & JOHNNY L	29	49	12	15
BARGAS AMANDA N & JOHNNY L*	29	49	12	8
BARGEN WALTER & MARY BOBETTEROSE	53	46	11	8
BARGER BRENNA K*	29	49	12	27, 34
BARGFREDE STUART*	37	48	12	3
BARKEMA RENAE	21	50	12	16
BARKER CAMERON & KATHRYN NIETO*	33	48	14	2
BARKER CLIFF E & KAREN L	51	46	12	13
BARKER DENISE D & FRANKIE P*	33	48	14	9, 16
BARKER KERTH R*	19	50	13	30
BARKER KERTH R*	25	49	14	13
BARKER KERTH R*	27	49	13	20
BARKER MARY SUE*	37	48	12	12
BARKER RYAN & JENNIFER HAGENOW*	43	47	13	9
BARKER SUSAN E	11	51	13	19
BARKER SUSAN E*	11	51	13	19
BARKHEM HOLDINGS LLC*	37	48	12	1
BARKLEY ALVIN D*	37	48	12	2
BARKS PHYLLIS E	33	48	15	1
BARKSDALE JAMES R & JANEL L*	27	49	13	24
BARKWELL GREGORY JOE, TRST	17	50	14	24
BARLOW BARBARA J & JEANINE K MOREHOUSE*	43	47	13	1
BARLOW BLAKE & REBECA	29	49	12	2
BARLOW WILLIAM R	19	50	13	26
BARNARD JAMES O & DEBORAH A	31	49	11	16
BARNARD JARED & ASHLEY*	35	48	13	29
BARNER BART & PATRICIA CUDDIHEE	49	46	13	13
BARNER MARK D & WORTH A YATES*	55	45	12	4
BARNER PATRICIA ANN	51	46	12	12, 13
BARNES AMANDA & AARON TOLSON*	43	47	13	11
BARNES BILLY J & GERRI L*	23	50	11	22
BARNES CHARLES & JANICE	25	49	14	28
BARNES DON & DONNA*	27	49	13	11
BARNES E CARL & JACQUELINE*	27	49	13	13, 24
BARNES ERIC D & MELINDA A*	43	47	13	1
BARNES GEORGE E & WINIFRED*	27	49	13	25
BARNES JERRY L*	47	47	11	17, 18
BARNES KELEE L	21	50	12	19
BARNES KENNETH F & LAWRENCE E BARNES JOINT	35	48	13	18, 19, 20
BARNES LARRY & GAIL	15	51	11	32
BARNES LISA D, RT	45	47	12	6
BARNES LISA D, RT*	45	47	12	6
BARNES MARGARET ANN, RT*	25	49	14	17
BARNES MATTHEW J*	45	47	12	29, 30
BARNES ROBERT ALAN	13	51	12	27
BARNES RONALD C & DIXIE L*	43	47	13	11
BARNES RUSSELL D & MELISSA A*	25	49	14	36
BARNES TERRY R & CHERYL L*	47	47	11	18
BARNES TYLER*	45	47	12	13
BARNES VALERIE K, RT	47	47	11	8
BARNES, FT	47	47	11	17, 18
BARNES, FT*	47	47	11	18
BARNES, RT	29	49	12	25, 26
BARNETT ANTHONY*	15	51	11	32
BARNETT BRIAN & SHYLA*	29	49	12	20
BARNETT BRIAN & SHYLA*	51	46	12	23
BARNETT BRIAN D & KRISTA A	55	45	12	11
BARNETT CHRISTOPHER & VIRGIL REID*	37	48	12	12
BARNETT EWIN H III & R LORRAINE	45	47	12	32
BARNETT EWIN H III & R LORRAINE	51	46	12	5
BARNETT LISA*	37	48	12	12
BARNETT LUKE & SARAH	49	46	13	26
BARNETT NICK*	37	48	12	21
BARNHILL BRENT A*	27	49	13	27
BARNHILL MICHAEL & KELLY*	21	50	12	3
BARNUM JEFFREY D & MELISSA D	51	46	12	34
BARNWOOD PPTYS LLC*	21	50	12	19, 26
BARON BRUNO & WANDA & ALEXANDER*	37	48	12	3
BARR CAROLYN SUE*	37	48	12	3
BARRANTES MELITO M*	29	49	12	10
BARRERA JOHN R, RT	23	50	11	34
BARRESI JAMES S & LYNN	27	49	13	30
BARRETT BRADLEY & DEBRA*	19	50	13	1
BARRETT BRADLEY & DEBRA*	21	50	12	6
BARRIER ALVIS L & DEBORAH A PERSAK-BARRIER*	21	50	12	7, 8
BARRINGHAUS LARRY E & CONNIE S*	33	48	14	1
BARRON GARY G & MARY JO ANN LEE*	37	48	12	12
BARRON KYLE & MAGGI*	27	49	13	25
BARRON RONALD G JR & CARLA C*	37	48	12	12
BARRONS DUSTIN L*	33	48	14	1
BARROWS CLARENCE III & JULIE*	27	49	13	35
BARROWS ROBIN H & PATRICIA E*	37	48	12	3
BARRY JOSEPH V & PAT*	37	48	12	33
BARRY SCOTT L & ALLISON N*	33	48	14	1
BARRY SUSAN M & LOUIS B III, TRSTS*	27	49	13	12
BARTA JOSEPH J & MERRILEE N	25	49	14	22
BARTAL ANTHONY E & CAROLYN T*	35	48	13	28
BARTEE GARY E	11	51	13	2, 3
BARTEL BERNITA FORD, TRST	45	47	12	4
BARTEL EDWARD EMMITT	45	47	12	27
BARTEL JULIE & ROBERT WARDEN*	37	48	12	12
BARTEL MARIE F & SUSAN M BARTEL	45	47	12	27
BARTEL MELFERD E & BERNITA F*	45	47	12	27
BARTEL RICHARD & SARAH PETERSON	51	46	12	14
BARTELS EDWARD & SHERYL CROSBY	23	50	11	7, 18
BARTILSON EDWIN W & JEAN L*	29	49	12	17
BARTLETT KIRK W & DEANNA L*	49	46	13	25
BARTLETT ROBERT W & LANA S*	33	48	14	12
BARTLETT STEVEN H & MARGARET A*	51	46	12	12
BARTLEY KENNETH M & SHARON D*	37	48	12	12
BARTMESS JUSTIN L & AMANDA E*	25	49	14	1
BARTOLACCI EDDIE & DORIS, RT	39	48	11	8, 9, 17
BARTOLACCI MARK BRIAN*	39	48	11	8
BARTOLACCI PATRICIA A*	27	49	13	25
BARTOLACCI PPTYS LLC	39	48	11	8, 9
BARTOLACCI PPTYS LLC*	39	48	11	8, 9
BARTON JOHN S & MONICA K*	19	50	13	28
BARTOW BRADLEY & NICHOL*	51	46	12	28
BASA ERNESTO M*	29	49	12	35
BASALDUA DAVID R*	37	48	12	12
BASHAM LEON & JENNIFER	25	49	14	24
BASHRI OMER & OMAMA HAMED*	35	48	13	17, 20
BASILICATO ASHLEY*	51	46	12	7
BASINGER CHARLES E & DOROTHY E*	51	46	12	34
BASINGER CORY & JESSICA D*	49	46	13	26
BASINGER CURTIS E & TERESA E	51	46	12	33

Boone County Owner Index

NAME	PG	T	R	SEC
BASINGER GLENDA F*	27	49	13	25
BASINGER JEREMY J & REGAN	51	46	12	6
BASINGER JUSTIN L	49	46	13	1
BASINGER LORA DAWN*	49	46	13	26
BASINGER LORRAINE, TRST*	51	46	12	16
BASINGER RONALD G & SHARON	51	46	12	14
BASKETT FAMILY, RT*	27	49	13	29
BASKETT JOE D & CONNIE J	19	50	13	14
BASKETT ROBERT & SHELIA BASKETT*	29	49	12	20
BASNETT ARTHUR & ALLISON	43	47	13	17
BASNETT CAROLYN K*	43	47	13	10
BASNETT JAIME	47	47	11	20, 29
BASNETT PPTYS LLC*	43	47	13	8, 17
BASNETT RICHARD J*	45	47	12	15
BASS A J JR (1/2)*	29	49	12	19
BASS ANDREA F*	37	48	12	3
BASS BETTINA H, RT	37	48	12	34, 35, 36
BASS BETTINA H, RT	45	47	12	1, 2, 3
BASS BETTINA H, RT	53	46	11	6
BASS COUNTRY PPTYS LP*	35	48	13	17, 20
BASS COUNTRY PPTYS LP*	37	48	12	3
BASS GEORGE & JULIE	13	51	12	35
BASS GEORGE*	13	51	12	35
BASS NANCY H	51	46	12	12
BASS THOMAS & THOMAS MCNABB, RT	37	48	12	16
BASS THOMAS S	45	47	12	1, 11, 12
BASS THOMAS S	47	47	11	6, 32
BASS TOM	45	47	12	23
BASSETT CONST CO INC	37	48	12	13
BASSETT CONST CO INC*	37	48	12	11, 12
BASSETT DAVID E & CYNTHIA W*	19	50	13	34
BASSETT KENNETH & ORPHA (JEANNIE)	33	48	14	26
BASSETT KENNETH NEIL & JEANNIE*	43	47	13	3
BASSETT NORMA P*	35	48	13	30
BASSETT PATRICIA & ROBERT, RTS	37	48	12	13
BASSETT ROBERT B & GRETA M BASSETT-SEYMOUR	21	50	12	12
BASTIAN ANNA & MICHAEL SKINNER*	27	49	13	12
BASTILLE BUREAU LLC*	37	48	12	16
BASYE C BENJAMIN & JOANNE, TRS	25	49	15	36
BASYE CHARLES ROGER & RHONDA J	25	49	15	36
BASYE CHARLES ROGER & RHONDA J	33	48	15	1
BATAILLE KAREN J & REBECCA S PLOVANICH*	29	49	12	14
BATARICK DEANNA N & JOHN PAUL*	35	48	13	29
BATE RAY C & DEBORAH S	45	47	12	32
BATE RAY C & DEBORAH S*	51	46	12	9, 16
BATES ELIZABETH A*	37	48	12	12
BATES JEFFERY & SARAH	23	50	11	22
BATES MICHAEL J & ELIZABETH A*	35	48	13	20
BATES PHILLIP D & HEATHER D*	29	49	12	11
BATES STEWART EUGENE*	19	50	13	35
BATES WILLIAM T & STACY R	13	51	12	8
BATSON BRANT & GEORGIE FANNING	45	47	12	28
BATSON LEONARD C & LINDA K*	37	48	12	2
BATT RAYMOND & KATHRYN ANN*	43	47	13	8
BATT SCOTT R & DAISY D*	45	47	12	4
BATTERSHELL ASHLEE*	33	48	14	1
BATTERSHELL STEVEN & KATHLEEN*	33	48	14	1
BATTERSHELL TANNER J & ALEXIS N HOWARD*	43	47	13	10
BATTOCLETTI DENA & KRISTON SINGH*	35	48	13	20
BATTON RANDAL S & KATHERINE L*	33	48	14	24
BATYE JOHN MATTHEW & ELIZABETH*	51	46	12	21
BATYE JOHN W & GLENDA*	37	48	12	12
BATYE JOHN WALTER & CHARLES ELVIN BATYE	47	47	11	8
BATYE MICHAEL TRAVIS*	37	48	12	11
BATYE NANCY*	49	46	13	26
BATYE RANDAL R & CHERYL L, TRST*	51	46	12	16
BAUER ADAM J & MICHELLE R*	45	47	12	22
BAUER ALAN C & SHEILA A*	55	45	12	24
BAUER BRUCE M & CONNIE B*	51	46	12	4
BAUER HARLEY & KATHY*	31	49	11	31
BAUER HARLEY & KATHY*	39	48	11	6
BAUER JOHN & SUSAN, TRST*	43	47	13	24
BAUER JUANITA M*	19	50	13	27
BAUER MARK A & SARLINDA*	37	48	12	27
BAUGH THOMAS C & CECILIA A, RT	23	50	11	8, 17
BAUM WAYNE A & BEVERLY A*	27	49	13	22
BAUM WAYNE R*	27	49	13	22
BAUMANN EUGENE E*	33	48	14	9
BAUMANN JOSEPH W & ROSALINE F	51	46	12	17
BAUMER CLIFFORD J & MICHELE D*	43	47	13	2
BAUMGARTNER DONALD GENE & IDAMARIE GRANT	37	48	12	25, 36
BAUMGARTNER FAMILY, RT	33	48	14	17
BAUMGARTNER JOE & MARY, TRST	47	47	11	32
BAUMGARTNER KONRAD & KRISTIE	23	50	11	29
BAUMGARTNER MARY SUE, TRST	45	47	12	36
BAUMGARTNER MARY SUE, TRST	47	47	11	30
BAUMGARTNER MARY SUE, TRST	51	46	12	1
BAUMGARTNER ROBERT HENRY	37	48	12	25
BAUMGARTNER ROBERT HENRY JR & JULIE ANN	37	48	12	25
BAUMGARTNER STEVEN & ELIZABETH	35	48	13	30
BAUMGARTNER SYDNEY & SUSAN K	23	50	11	29
BAUMGARTNER SYDNEY & SUSAN K*	23	50	11	29
BAUMSTARK FRANCIS JR & MICHELLE*	35	48	13	33
BAURICHTER KALEB	21	50	12	2
BAX CARRIE*	51	46	12	30
BAX ROBBY S & AMANDA N*	55	45	12	5
BAXTER CLETUS D & A RENEE*	19	50	13	35
BAXTER ERIC L & CASEY N*	15	51	11	30
BAXTER GRANT M & DIANA L*	35	48	13	17, 20
BAXTER JANET SUE, TRST	37	48	12	24
BAXTER JEFFORY L & JOHNENE L	21	50	12	35
BAXTER JEFFORY L & JOHNENE L	29	49	12	2
BAY PARK E & MARJORIE S	25	49	14	10, 15
BAY, FT*	43	47	13	11
BAYER NATALIE J & JOSEPH M*	43	47	13	14
BAYLESS JAMES R JR	43	47	13	34
BAYLESS ROBERT L & MAURIETTA I WILLIAMS, TRST	39	48	11	18
BAYLESS ROBERT L*	37	48	12	16
BAYLIS MARKIS & MARILYN A, FT	29	49	12	35
BAYLOUS KEITH A & ROBYN T*	51	46	12	27
BAYSINGER EARL B & ALBERTA L*	43	47	13	14
BAZZELL ETTA M & JONATHAN A*	29	49	12	14
BCAK LLC-SERIES A	45	47	12	29, 32
BCN ENTERPRISES INC	37	48	12	24
BDK PPTYS LLC*	37	48	12	3
BEA MARY SUE*	27	49	13	26
BEACHY ELAM S & LADONNA LEE ZIMMERMAN	39	48	11	33
BEACON STREET HOMES LLC*	43	47	13	15
BEACON STREET PPTYS LLC*	43	47	13	5, 10, 15
BEAGLE JACK D & BRANDI M	19	50	13	19
BEAHAN ALLEN E & MERRY E*	33	48	14	2
BEAL KEL B & DEBORAH A*	35	48	13	20
BEAL KEL B & DEBORAH A*	37	48	12	2
BEAL SHAWN D & ELIZABETH*	27	49	13	24
BEALE CYNTHIA H, TRST	45	47	12	18
BEALL ROBERT & ANITA A	39	48	11	4, 5
BEALMEAR LESLEY A & TINA*	37	48	12	12
BEALMEAR LESTER L & DIANA L	39	48	11	8
BEAMAN JAMES & DONNA WASHINGTON	29	49	12	4
BEAMER LESA J, RT*	43	47	13	13
BEAMER LESA J, RT*	45	47	12	18
BEAN JENNIFER*	35	48	13	20
BEANLAND DERICK & RACHEL EBERT*	25	49	14	35
BEAR FAMILY, RT	39	48	11	5
BEARD JACK E JR*	35	48	13	29
BEARD JACK*	27	49	13	20
BEARD LLOYD R & LINDA C	15	51	11	29
BEARD TIMOTHY R & CECILIA M	15	51	11	28
BEARS LEGACY LLC*	43	47	13	2
BEARY BRADLEY D & REBECCA A*	37	48	12	10
BEARY DANIEL & ALLISON	21	50	12	19
BEASLEY ANN RAE, RT*	45	47	12	17
BEASLEY DALE-LAURA, TRST	15	51	11	29
BEASLEY DALE-LAURA, TRST*	15	51	11	29
BEASLEY LARRY & PATRICIA*	25	49	14	3, 10
BEASTON STEVEN & MARGARET MARY*	15	51	11	29
BEATTY MONTE C & TAMI L*	21	50	12	27
BEATTY RANDI K	31	49	11	6
BEATTY TYLOR C*	27	49	13	8
BEAUCHAMP DONNA	31	49	11	5
BEAUCHAMP NORMAN L	51	46	12	6
BEAUDRY MICHAEL W & KITTI L JOHNSON-BEAUDRY	19	50	13	26
BEAVER RYAN*	39	48	11	29
BEAVERS JASON & COURTNEY*	39	48	11	9
BEAVERS JOHN E & CAROL J	13	51	12	32
BEAVERS JOHN E & CAROL J*	13	51	12	32
BEAVERS JOHN E & CAROL J*	21	50	12	5
BEBERMEYER CALVIN W*	27	49	13	24
BEBESZKO JERRY MARK*	31	49	11	8
BEBESZKO NANCY & VIRGINIA & DYLAN*	31	49	11	8
BECEVIC SELEN & MIRNA*	37	48	12	3
BECHTOLD PPTYS LLC	33	48	14	1, 12
BECHTOLD PPTYS LLC	35	48	13	6, 7
BECHTOLD ROY D & NANCY R	33	48	14	16
BECHTOLD ROY D & NANCY R*	33	48	14	16
BECK ALICE A & ROBERT P, RT*	21	50	12	33
BECK DOUGLAS H & SANDRA L*	35	48	13	28
BECK LOUIS A & MARY ANN*	17	50	14	25
BECK NIELS C JR & MARY M*	35	48	13	27
BECK RADE ACRES LLC	21	50	12	25
BECK RAYMOND A & DELILAH A	21	50	12	24, 25, 26
BECK RAYMOND A & DELILAH A*	21	50	12	26
BECK STEVEN D & SHERRY A	11	51	13	18, 19
BECK WALLACE JAMES JR, RT	45	47	12	15
BECKER JAMES KENNETH	29	49	12	26
BECKER MARK & MARY, RT*	43	47	13	13
BECKER MICHAEL C*	37	48	12	12
BECKER SUSAN & ROBERT WILMSMEYER	49	46	13	23
BECKETT ALLEN R*	51	46	12	12
BECKETT BRUCE H & DONNA H*	43	47	13	1
BECKETT DARRELL-DAINA, TRST	21	50	12	3
BECKETT JAMES C & MARSHA A	39	48	11	5
BECKETT RICHARD & BONNIE, RT	51	46	12	12
BECKETT RICHARD R & BONNIE J*	51	46	12	12
BECKFIELD FELICITY & RICHARD*	13	51	12	25
BECKFIELD RICHARD & JOYCE R	13	51	12	33
BECKFIELD RICHARD & JOYCE R*	13	51	12	33
BECKHAM ASHLEY*	23	50	11	18
BECKLENBERG SUSAN D	21	50	12	12
BECKLEY TERRY L & GINA M	11	51	13	4
BECKMAN CLIFFORD & SUSAN, RT*	27	49	13	27
BECKMAN JOSEPH A & LEISSA S*	37	48	12	28
BECKMAN N DANIEL*	37	48	12	12
BECKMEYER ALFRED H, RT	49	46	13	36
BECKMEYER ALFRED H, RT	55	45	12	4, 5
BECKMEYER ALFRED H, RT*	55	45	13	1
BECKMEYER ERNA, RT	55	45	12	18
BECKMEYER GLEN & LINDA*	55	45	12	4
BECKMEYER MARK W & JENNIFER A*	55	45	12	5
BECKMEYER ORION W	55	45	12	17, 18
BECKMEYER ORION W	55	45	13	11, 12
BECKMEYER ORION W & BARBARA A	55	45	12	4, 18
BECKMEYER ORION W & BARBARA A & GLEN E & LINDA	55	45	12	7
BECKSTROM BRIAN & CLAUDIA*	37	48	12	28
BECKSTROM CRAIG L & TENA M*	27	49	13	14
BEDFORD RAYMOND D & DOLORES*	23	50	11	32
BEDFORD ROBERT	31	49	11	17
BEDSWORTH AMBER LARRAINE	51	46	12	19, 30
BEDSWORTH BOBBY & SHIRLEY, TRSTS	21	50	12	13
BEDSWORTH DORRIS K & PATRICIA A, TRSTS	21	50	12	1, 12
BEE HAVEN, TRST	37	48	12	31
BEE HAVEN, TRST	45	47	12	6
BEE HAVEN, TRST*	45	47	12	6
BEELER ALAN L & SHARON L*	51	46	12	28, 33
BEELER JOSEPH C & KRIS A*	27	49	13	24
BEELER MARY SUE, RT	33	48	14	23, 24, 25
BEESON BAILEY*	27	49	13	24
BEGEMANN BRIAN D & JULIE A	47	47	11	29
BEGEMANN CYNTHIA L	51	46	12	28, 29
BEGGS REECE*	29	49	12	17
BEHRING MEGAN M*	27	49	13	14
BEIER RANDALL E & CAROL A*	35	48	13	29
BEILSMITH MATTHEW M & TIFFANY L	51	46	12	35
BEILSMITH MATTHEW M & TIFFANY L	55	45	12	1, 2
BEISSENHERZ GLENDA KAY, RT	43	47	13	15, 16
BEISSENHERZ MARILYN E*	37	48	12	16, 21
BEISSENHERZ WILLIAM & GLENDA, RT	25	49	14	23, 24
BELCHER ANITA B	33	48	14	15, 22
BELCHER JAMES R & SHARON M	51	46	12	22
BELCHER JEROME & CYNTHIA BASSETT*	27	49	13	25
BELCHER KEVIN E & TERRI BALLENGER BELCHER, TRST	31	49	11	31
BELCHER KEVIN E & TERRI BALLENGER BELCHER, TRST	33	48	14	15, 22
BELEW KATHRYN M & BRADLEY D*	55	45	12	5
BELKOWSKI STEVEN*	29	49	12	11
BELL ANDREW*	37	48	12	25
BELL C PPTYS LLC	19	50	13	3, 4
BELL C PPTYS LLC*	19	50	13	2, 3
BELL DAVID P & CAROLYN*	29	49	12	2
BELL DEBORA & ROBERT EKLE SR	31	49	11	19
BELL GARY L & CAROL A*	27	49	13	22
BELL ROBIN ANN*	13	51	12	23
BELL STEVEN P	29	49	12	35
BELL STEVEN P & LYDIA J	29	49	12	35
BELL THOMAS G & DONNA C*	29	49	12	26, 35
BELL VINCENT K & MELISSA A	29	49	12	2
BELLAOUI KHALID & SAMIRA OTMANE*	37	48	12	21
BELLE ARBOR, TRST	33	48	15	1
BELLE ARBOR, TRST*	33	48	15	1
BELLE CHEVAL LLC	25	49	14	22, 27
BELLEW THOMAS & AMBER*	27	49	13	24
BELLIS HOLLY A*	27	49	13	24
BELLMAN MICHAEL S & KIRSTIN D	27	49	13	30
BELSHE DOUGLAS R & MELISSA D	15	51	11	29
BELT MICHAEL & GINA*	27	49	13	7
BEMAN DAVID M & MARILYN J	51	46	12	20
BEN JOSHUA	13	51	12	4
BENDER BRUCE A & CHERYL M*	37	48	12	27
BENDER ELLEN & DONALD*	37	48	12	12
BENEDETTI ROBERT & ANGELA NELSON	43	47	13	35
BENEDICT BOBBI & REBECCA	11	51	13	20, 21
BENEDICT CHRIS*	21	50	12	14
BENEDICT CLINT & MARILYN	47	47	11	21
BENEDICT CYNTHIA RENEE*	33	48	14	10
BENEDICT DARRIE R	45	47	12	12
BENEDICT DARRIE R	47	47	11	18
BENEDICT DAVID TIMOTHY*	21	50	12	24
BENEDICT DEBORAH L*	27	49	13	23
BENEDICT DENNIS G & SUE A*	19	50	13	25
BENEDICT JACKIE L & SANDRA K	17	50	14	13
BENEDICT JACKIE L & SANDRA K*	17	50	14	13
BENEDICT JASON*	51	46	12	34
BENEDICT REBECCA SUE & RUSSELL LOYD HENRY	45	47	12	9, 10
BENFER-FURBEE FAMILY, RT	43	47	13	23
BENFER-FURBEE FAMILY, RT*	43	47	13	22
BENISH DAVID CHARLES*	21	50	12	36
BENISH DONN A & JUDITH S*	29	49	12	1
BENJAMIN ALLAN S & JOAN M	43	47	13	8, 17
BENJAMIN LEAHA C*	37	48	12	10
BENN DENNIS R & SHIRLEY M*	29	49	12	10
BENNE JENNIFER C, TRST	31	49	11	21
BENNE MARY G*	27	49	13	25
BENNENT KENNETH MICHAEL*	29	49	12	8
BENNER BRENDA BELLE	29	49	12	17
BENNETT ALAN & TERESA J	51	46	12	17
BENNETT ALAN JAY & DARRELL LEE BENNETT & KARLA LYNN	51	46	12	19, 30
BENNETT ANDREW L & DENISE	23	50	11	5
BENNETT BARRY, TRST*	45	47	12	4
BENNETT BRENT & ANGELA	29	49	12	1
BENNETT BRENT & ANGELA	31	49	11	6
BENNETT CHRISTOPHER & ANGELA J*	51	46	12	16
BENNETT CHRISTOPHER & MICHELLE	45	47	12	16
BENNETT DARRELL L	51	46	12	19
BENNETT DONALD R & JENNIFER L*	29	49	12	10
BENNETT DUSTIN W	51	46	12	34
BENNETT ELI*	27	49	13	24
BENNETT FLORENCE NADINE, RT*	45	47	12	18
BENNETT HOWARD E & MARILYN J	45	47	12	17
BENNETT JERROD & MARIA KRITIKOS*	35	48	13	20
BENNETT JIMMIE GAY & DENISE JO*	51	46	12	9
BENNETT JULIE A*	35	48	13	20
BENNETT KENNETH G & ROSE J*	29	49	12	11
BENNETT LLOYD L, TRST	29	49	12	6
BENNETT MARK A & ANNETTE F	55	45	12	9
BENNETT MARVIN & NORMA, TRST*	37	48	12	21
BENNETT MATTHEW W & KAREN V*	43	47	13	9
BENNETT MITCHELL L & ILA B, RT	49	46	13	12, 13
BENNETT MYRON D, TR &*	35	48	13	34
BENNETT NELIA H*	27	49	13	11
BENNETT ROGER D	55	45	12	8, 9
BENNETT ROGER D & ANGELA	55	45	12	9
BENNETT ROGER D*	55	45	12	8
BENNETT ROGER W, RT	19	50	13	35
BENNETT SAMUEL T & LISA K*	27	49	13	23
BENNETT SHARON L, TRST	13	51	12	34
BENNETT SHARON L, TRST	21	50	12	3
BENNETT SHARON L, TRST*	13	51	12	34
BENNETT SHARON L, TRST*	21	50	12	3
BENNETT SISTERS LLC	27	49	13	18
BENNETT TWYLA D*	51	46	12	9
BENNETT WILLIAM M & HELEN L	51	46	12	22
BENNEY BARBARA ANN & WILLIAM J*	21	50	12	24
BENNINGTON TODD & MICHELE, RT	37	48	12	23
BENOIT R ALEX	15	51	11	2, 3
BENOIT R ALEX*	15	51	11	3
BENOIT ROBERT P & MARGO M, RT	33	48	14	2
BENOIT WAYNE L & LINDA V, RT	15	51	11	2, 3
BENREEVA A SERIES LLC*	35	48	13	29
BENREEVA B SERIES LLC*	37	48	12	3

Boone County Owner Index

NAME	PG	T	R	SEC
BENSKIN GARRETT G & TERRI L	21	50	12	3
BENSON KATHRYN N*	35	48	13	20
BENSON LEWIS FARM LLC	31	49	11	28
BENSON MICHAEL A & SARAH L	43	47	13	26
BENSON ROBERT G*	19	50	13	15
BENSON WILLIAM I*	11	51	13	23
BENSUSSEN GALE & JANE, FT	25	49	14	25, 36
BENSUSSEN GALE & JANE, FT	27	49	13	30, 31
BENSUSSEN, FT	25	49	14	36
BENSUSSEN, FT	27	49	13	31
BENTHALL DAN E & CHERYL L	33	48	14	11
BENTINGANAN VINCENT & AMY	45	47	12	10
BENTLAGE CARL & MARCI	23	50	11	34
BENTLAGE ERVIN A & GLENDA A	45	47	12	17
BENTLAGE ERVIN A & GLENDA A*	45	47	12	17
BENTLAGE PHILIP D & CAROLYN E	51	46	12	18
BENTLAGE TROY & JOAN	45	47	12	17
BENTLAGE TROY & JOAN	51	46	12	13
BENTLAGE TROY & JOAN*	45	47	12	17
BENTLAGE TROY A	53	46	11	7
BENTLEY CHARLES M & SHARON R*	37	48	12	10
BENTLEY JERRY W & LAUREL M*	37	48	12	3
BENTON ANITA	19	50	13	17
BENTON DANNY R*	27	49	13	25
BEQUETTE JON MICHAEL & PAULA JO	21	50	12	26, 27
BERENDZEN JAY D & SARAH	51	46	12	30
BERENDZEN JON & KARLY KATHRYN*	51	46	12	21, 28
BERENDZEN MICHAEL W & ASHLEY F*	21	50	12	19
BERENDZEN RALPH E & ROBERT E BERENDZEN & MICHAEL W	11	51	13	25
BERENDZEN/GAGE RENTALS LLC*	37	48	12	3
BERESWILL LAWRENCE & PATRICIA*	29	49	12	10
BERESWILL LAWRENCE G*	29	49	12	10
BERG HEATH G*	27	49	13	24
BERG LARRY A & DEANNA R*	21	50	12	23
BERGENDAHL NIKKI & FRANCIS	19	50	13	5
BERGER CAROLINA & EDDIE WILSON*	27	49	13	24
BERGER PHILLIP & JESSICA ASHLEY*	27	49	13	6
BERGER STUART & JOYCE ANN*	43	47	13	5
BERGFIELD WILLIAM A & REBECCA A	19	50	13	17
BERGH WILLIAM A & SHELLI R	11	51	13	12, 13
BERGHAGER JOHN & KELLEY	27	49	13	13, 33
BERGHAGER JOHN*	27	49	13	24
BERGHAGER MICHAEL JOHN & KELLEY	27	49	13	13
BERGLUND MARGARET M	27	49	13	19
BERGSTROM DEAN & GAIL KRAUS	37	48	12	14, 15
BERINGER ZACH & JESS*	19	50	13	18
BERK PHILLIP E & FLOY AILEEN WARD BERK*	43	47	13	2
BERKBUEGLER JOHN W & NANETTE C*	29	49	12	12
BERKLEY STEPHEN W	29	49	12	26
BERNARD AUSTIN E & SARAH E, RT	45	47	12	10
BERNARD JOCELYN H*	35	48	13	20
BERNARD JOHN & MICHELLE	51	46	12	9
BERNARD RAYMOND & LAURA	51	46	12	6
BERNARD RON & YVONNE, TRST*	19	50	13	1
BERNARD RON & YVONNE, TRST*	21	50	12	6
BERNHARD NICHOLAS & CATHERINE*	21	50	12	30
BERNHARDT DENNIS E, TRST*	27	49	13	26
BERNHARDT STEPHEN F & APRIL E*	55	45	12	4
BERNOT ANGEL & CORDINA DEMIEN*	29	49	12	35
BERONJA ALEXANDER G*	45	47	12	4
BERONJA ALEXANDER*	37	48	12	10
BERONJA GEORGE & SALLY*	45	47	12	4
BERRY DUSTIN R & SARAH E*	15	51	11	32
BERRY KENNETH DALE & PAULETTA C*	27	49	13	29
BERRY LOYD & DEBRA*	51	46	12	27
BERRY MICHAEL & JANE*	45	47	12	18
BERRY RUSSELL W & DENISE R*	35	48	13	20
BERRY V AUSTIN*	51	46	12	17
BESGROVE KYLE A & LAURA E*	29	49	12	9, 10
BESHEARS ALBERT & JENNIFER	21	50	12	35
BESHEARS JESSE & MONICA MONTALVO-BESHEARS*	13	51	12	28
BESHEARS JOHN	21	50	12	36
BESHEARS JOHN*	21	50	12	36
BESHORE BRENT C & ERICA L*	43	47	13	4, 9
BESS CHRISTOPHER S & JOY E*	43	47	13	11
BESSER ROXANNA L & RICHARD BENJAMIN EVANS	27	49	13	30
BESSEY ROBERT ERIC & KIMBERLY P	43	47	13	11
BEST JOHN & TRACI FAMILY QUALIFIED SPOUSAL, TRSTS	37	48	12	24
BEST JOHN & TRACI FAMILY QUALIFIED SPOUSAL, TRSTS	39	48	11	19
BEST NICHOLAS & ASHLEY*	43	47	13	9
BEST PPTYS & INVS LLC	37	48	12	24
BEST PPTYS & INVS LLC*	37	48	12	2
BETHEL BAPTIST CHURCH INC	35	48	13	36
BETHEL BAPTIST CHURCH INC	43	47	13	1
BETHEL BAPTIST CHURCH INC*	43	47	13	1
BETHLEHEM CEMETERY ASSOC	17	50	14	25
BETTENHAUSEN DENNIS L & MARILYN	39	48	11	19
BETTENHAUSEN DENNIS L & MARILYN*	43	47	13	10
BETTENHAUSEN JOANNE M, RT	15	51	11	21, 22, 28
BETTENHAUSEN JOANNE M, RT*	15	51	11	16
BETTIN NAOMI M*	35	48	13	20
BETTIS COOPER*	33	48	15	1
BETZ DANNY & PATRICIA MATTHEWS*	25	49	14	35
BETZ JOHN M & DANNY & PATRICIA	11	51	13	17, 18, 19, 20
BETZ L'MONT C	55	45	12	15, 16
BETZ MARK S & DEBORAH L*	33	48	14	1
BEUER HAROLD J & JOYCE E*	27	49	13	13
BEUKE JAMIE L*	43	47	13	10
BEUTENMILLER GREG J	17	50	14	15, 22
BEUTENMILLER MOLLY	17	50	14	15
BEUTENMILLER MOLLY*	17	50	14	24
BEUTHIEN ROBERT & JOY	49	46	13	24
BEUTHIEN ROBERT & JOY*	49	46	13	24
BEVANS JANE	29	49	12	5
BEXTEN JEREMY S & SHONNA D	51	46	12	25
BEXTEN JESSE & MELISSA	45	47	12	33
BEZA BRANDON*	45	47	12	4
BEZMELNITSYN ANDREY V & DIANA N*	27	49	13	35
BG LAND & CATTLE CO LLC	45	47	12	20
BIANCO FERN*	37	48	12	3
BIANCO FREDRICK J & SARAH J	47	47	11	8
BIAS GAIL E & LINDA K*	29	49	12	18
BIAS MICHAEL P & SABRINA A*	21	50	12	29
BIAS NANCY A*	27	49	13	22
BIAS NANCY D & DAVID O*	21	50	12	25
BIAS ROBERT E & SHEILA*	13	51	12	1
BIBLE BAPTIST CHURCH OF COLUMBIA*	37	48	12	16
BICHSEL TERRY*	29	49	12	20
BICK ASHLEY*	27	49	13	24
BICK TIMOTHY JOHN, RT*	37	48	12	11
BIDDLE JACOB S & JORDAN M*	29	49	12	14
BIER KARLA, TRST*	43	47	13	8
BIERLY ROBERT D & KARISTA L*	51	46	12	27
BIESEMEYER THOMAS & JANIS & LYDIA NEILL	13	51	12	22
BIGELOW JACOB A & CLARA M*	33	48	14	24
BIGELOW ROBERT & SHARON, TRST	39	48	11	4
BIGGERSTAFF RAYMOND & CHERYL A*	29	49	12	10
BIGGS ANDREW K	47	47	11	29
BIGGS DANIEL D*	23	50	11	22
BIGSBY SANDRA & TANYA HARDEN*	33	48	14	1
BIGSKY INVS LLC	33	48	14	1
BIGSKY INVS LLC*	33	48	14	1
BIHOMORA STANISLAS & MARIANNE*	27	49	13	24
BILBRO CHRISTOPHER & JENNIFER	45	47	12	28
BILDERBACK RICKY R & DENISE R*	37	48	12	16
BILDNER AMY*	29	49	12	9
BILDNER CARL JOSEPH JR & JUDITH	43	47	13	23
BILGER DUSTIN L & LISA M*	27	49	13	26
BILL LLOYD O & KAREN A*	49	46	13	13
BILL LLOYD O & KAREN KRAUS BILL	49	46	13	13, 24
BILL LLOYD O ET AL	49	46	13	13, 24
BILL TAMMY*	29	49	12	20
BILLINGS EREKA L*	43	47	13	5
BILLINGS GARY L & MARY HELEN*	37	48	12	11, 12
BILLINGS MARK A & VECI L SHAW	19	50	13	27
BILLINGS TIM & GAYLE, FT	15	51	11	32
BILLINGTON NATHAN & CRYSTAL*	29	49	12	20
BILYEU MOLLIE R*	55	45	12	1
BILYEU TIMOTHY A & KRISTIN	11	51	13	3, 4, 9, 10
BILYEU TIMOTHY A & KRISTIN	29	49	12	34
BINALSHEIKH IBRAHIM*	43	47	13	15
BINDBEUTEL JOSEPH P & DOROTHEA C CARPENT*	37	48	12	31
BINGAMAN SUSAN & DENNIS PARSONS*	45	47	12	6
BINGHAM BERNARD JONES III*	29	49	12	34
BINKLEY JONATHAN & KALI*	51	46	12	8
BINNEY DAVID L & SUSAN F	19	50	13	25
BIRD WESLEY L & DIANA L	39	48	11	30
BIRDSONG MELISSA A*	19	50	13	34
BIRK ADAM J & KAREN	21	50	12	27
BIRK DAVID*	37	48	12	11
BIRK RIDGE FARM LLC	21	50	12	26, 27
BIRKBY WILLIAM F & LYNN M	45	47	12	18
BIRKBY WILLIAM F & LYNN M*	45	47	12	18
BIRKES KEITH ALLEN*	45	47	12	27
BIRMINGHAM DENNIS R & BARBARA J*	37	48	12	3
BISANS DENNIS C SR & NORMA JEAN	31	49	11	3
BISE JAMES M*	29	49	12	11
BISH SAMUEL E & MANDY D	43	47	13	9
BISHAZI ERASTE*	35	48	13	29
BISHOP BRUCE F II*	19	50	13	35
BISHOP JOHANNA L & WILLIAM K*	29	49	12	16
BISHOP LARRY E & BETTY K, TRSTS	31	49	11	8
BISHOP NICHOLAS L*	29	49	12	18
BISHOP TIMOTHY W & KATHY L	55	45	12	24
BISIG JAMES S & ANNA K, FT*	35	48	13	20
BISWELL FRED & KIM*	33	48	14	2
BISWELL JERRY D & SANDRA*	11	51	13	2
BITTLE CHARLES RICHARD	13	51	12	28
BITTLE CHARLES RICHARD*	13	51	12	28
BITTLE DUANE & ALISA*	43	47	13	1
BITTLE JAMES M & CAROL*	29	49	12	3
BITTLE JAMES M*	13	51	12	28
BITTLE JIMMY D & HELEN L*	51	46	12	34
BIVENS CYNTHIA G & NATHAN J*	37	48	12	16
BIXBY JAMES A & ALICIA*	35	48	13	19
BLACK ANTHONY G & JAMETTE M*	37	48	12	10
BLACK BRANDI*	29	49	12	14
BLACK DAVID W & LILLIAN C	25	49	14	32
BLACK DOG CONSULTING & DVPMT LLC	43	47	13	36
BLACK DOUGLAS S & CHRISTINE	43	47	13	17
BLACK GREG & KERRI MCBEE- BLACK	17	50	14	11
BLACK HARRY & PATSY, FT*	29	49	12	10
BLACK HEATHER & CHRIS KLOTE*	35	48	13	29
BLACK JACKY D & NEVA L*	43	47	13	11
BLACK JACOB R & LINDSEY M*	37	48	12	13, 14
BLACK JASON & DENISE*	35	48	13	20
BLACK JEFFERY S & PAMELA D	23	50	11	17, 20
BLACK JESSICA M & SAMUEL T*	37	48	12	3
BLACK LUTHER WILLIAM III*	21	50	12	4
BLACK OSCAR R & MARJIE KAY*	37	48	12	12
BLACKBURN BETTY HARPER*	33	48	15	12
BLACKBURN BETTY LEE	33	48	15	1
BLACKBURN BETTY LEE*	33	48	15	1
BLACKBURN CORY S & SUSAN E	51	46	12	17, 20
BLACKBURN GEORGE R & SUSAN M	33	48	15	1
BLACKBURN GILBERT*	37	48	12	16
BLACKBURN KATHLEEN D, TR*	33	48	14	22
BLACKBURN KATHLEEN D, TR*	45	47	12	18
BLACKTHORN ALEXIS M*	45	47	12	4
BLACKWELL BILLY J & BEVERLY A	21	50	12	15
BLACKWELL JOSHUA*	29	49	12	19, 20
BLACKWELL JUSTIN*	27	49	13	11
BLACKWELL RODNEY*	27	49	13	14
BLAINE CALE G & DOMINIQUE*	29	49	12	9
BLAIR CHARLES & SHERI	23	50	11	35
BLAIR CHARLES & SHERI*	37	48	12	21
BLAIR JAMES A & ELLEN L*	37	48	12	12
BLAIR JENNIFER ANNETTE	23	50	11	35
BLAIR JERRY R & LORA H, RT	39	48	11	33
BLAIR JOHNETTE*	27	49	13	24
BLAIR RICHARD & JENNIFER	49	46	13	13
BLAKE DONNA GAIL	13	51	12	35
BLAKE MICHAEL*	27	49	13	25
BLAKE ROBERT L*	39	48	11	19
BLAKE ROBERT LEE*	29	49	12	27
BLAKE ROBERT O & CAROLYN A*	35	48	13	20
BLAKEMORE ALAN L & KATHRYN E	11	51	13	2
BLAKEMORE AMANDA L*	29	49	12	4
BLAKEMORE BRAD & SALLY	29	49	12	5
BLAKEMORE DANIEL A*	13	51	12	7
BLAKEMORE DANIEL*	29	49	12	17
BLAKEMORE DENNIS D	11	51	13	32
BLAKEMORE DENNIS D	19	50	13	5, 6
BLAKEMORE GARY & CHRISTY	17	50	14	13, 14
BLAKEMORE GARY & CHRISTY*	17	50	14	14
BLAKEMORE GARY & DONNA L	9	51	14	24
BLAKEMORE GARY L & DONNA L	9	51	14	24
BLAKEMORE GEORGE L & GLADYS LUCILLE, TRSTS	13	51	12	7
BLAKEMORE LANCE & CECILIA*	9	51	14	25
BLAKEMORE MELVIN G & MACIA E	9	51	14	24
BLAKEMORE RENEE & BARBARA WYSS*	43	47	13	1
BLAKEMORE SALLIE A	15	51	11	29, 30
BLAKEMORE THOMAS & BETTY	19	50	13	3
BLAKEMORE, FT	17	50	14	13
BLAKEMORE, FT*	17	50	14	14
BLAKEMORE, TRSTMAN C, RT*	17	50	14	11
BLAKLEY LADEAN M (CROWLEY)*	29	49	12	19, 20
BLANCHAR ROBERT W & ANITA A	43	47	13	9, 16
BLANCHARD JOHN M & ELIZABETH A*	55	45	12	12, 13
BLANCHARD JOSEPHINE, LE*	51	46	12	18
BLANCHARD NANCY L*	37	48	12	3
BLANK & PAUL, FT	45	47	12	12
BLANK & PAUL, FT*	45	47	12	12
BLANK MICHAEL W & PENNY L	51	46	12	16
BLANK MICHAEL W & PENNY L*	51	46	12	16
BLANK MITCHELL & KATHLEEN*	55	45	12	3
BLANKE JASON & JENNIFER MCDOLE*	31	49	11	3
BLANKENSHIP BRANDY & ROBERT*	35	48	13	20
BLANKENSHIP JARED R & KARMEN V BENNETT*	33	48	14	2
BLASE BETTY	39	48	11	6
BLASE BETTY & ROBERT J BEVINS & PRISCILLA L	31	49	11	32
BLASE GEORGE R & THERESA A, RT	11	51	13	18, 19
BLASE MELVIN G & BETTY	39	48	11	6
BLASKA JAMES E*	35	48	13	7
BLAYLOCK JULIA & HEATHER STILES*	51	46	12	26
BLAYLOCK TEDDY J & JO ANN, RT	33	48	14	3, 10, 11
BLEDSOE JAMES F JR & JANA L	51	46	12	18
BLEDSOE MARC & JACQUELINE	55	45	12	13
BLEDSOE MICHELLE & DENNIS JR*	37	48	12	16
BLEHM MITCHELL & DEXTER MCINTYRE & CHRISTINA*	29	49	12	35
BLESSMAN DAVID A & GLENDA E DAVIS-BLESSMAN*	35	48	13	29
BLEVINS BRENDA J	49	46	13	24, 25
BLEVINS MARK M	49	46	13	25
BLEVINS SHAUN & LAURA	49	46	13	24, 25
BLICKHAN JONATHON*	11	51	13	12
BLITZ BRYAN K & ALIE*	35	48	13	28
BLIVEN JOHN D & RENEE O*	29	49	12	15
BLOCK DANIEL L & BECKY R & RANDALL E & KATHLEEN E RAW*	37	48	12	22
BLOCK DANIEL L & BECKY R*	37	48	12	22
BLOCK DEVIN M & NICOLE R*	51	46	12	7
BLOEMKER, TRST	11	51	13	12, 13
BLOEMKER, TRST	13	51	12	7, 18
BLOM PHIL	17	50	14	35
BLOM PHIL*	19	50	13	27
BLOM PHILLIP E	19	50	13	27
BLOM PHILLIP E*	19	50	13	25
BLOMENKAMP KYLE J & MANDY A*	25	49	14	17
BLOSS JEREMY S & JENNIFER R*	37	48	12	10
BLOSS KERRIE*	37	48	12	3
BLOSSOM, FT	45	47	12	9
BLOTEVOGEL PHIL & BRENDA G, RT	43	47	13	24
BLOTEVOGEL PHIL & BRENDA G, RT*	43	47	13	2
BLOUNT KEVIN & BRANDI FRENCH*	45	47	12	15
BLUEDORN NICHOLAS A*	43	47	13	10
BLUMBERG HARRY J & HEATHER*	27	49	13	24
BLUME ERIC S & NICOLE L BLUME	37	48	12	13
BLUMER JEFFREY S & KATY V B*	33	48	14	2
BLUMER MICHAEL S & TAMMY J*	29	49	12	10
BLUMER PAULA K*	27	49	13	25
BLUMER STEPHEN L & KAREN J*	43	47	13	14
BLUMHAGEN HARLY & NICHOLAS*	27	49	13	29
BLUST DENNIS*	35	48	13	20
BLY STANLEY & VELLA M*	37	48	12	11
BLYTHE BRIANNE & JONATHON WOOD*	29	49	12	34
BLYTHE PAUL E & JODY L	39	48	11	4
BLYTHE ROWLAND D & DEWAYNE S*	51	46	12	27
BLYTHE SHIRLEY*	51	46	12	4
BNBC INV PPTYS LLC*	35	48	13	20, 29
BOATMAN BOBBY J	23	50	11	6
BOBBITT EDWIN R	45	47	12	30
BOBBITT LAURIE A LIFE EST*	35	48	13	29
BOBBITT MICHAEL R & MELINDA S*	47	47	11	7
BOCK ALLEN D*	43	47	13	1
BOCK CURTIS S & JESSICA M*	37	48	12	2
BOCK RICHARD L & CURTIS S BOCK	29	49	12	34
BOCKENSTEDT BART & CANDICE D*	37	48	12	16
BOCKHORST GARRET D SUPPLEMENTAL NEEDS, TRST*	35	48	13	20
BODINE MICHAEL & JENNIFER COOKE	27	49	13	32
BODINE MICHAEL & JENNIFER COOKE*	27	49	13	32
BODINE MICHAEL J & ANN L	39	48	11	9
BODLE LEONARD MICHAEL*	37	48	12	3
BODNAR CYNDI & TODD A CURNUTTE*	25	49	14	17
BOECK PAUL F & RENEE	11	51	13	8
BOECKMAN DAVID H & JENNIFER L*	43	47	13	10
BOEHMER AARON & ALICYN*	43	47	13	9
BOELLING NATHAN THOMAS*	27	49	13	12
BOELSEN REGINA & MICHAEL DOEDLI*	29	49	12	17
BOENING REBECCA L & WILLIAM A*	15	51	11	32
BOERSIG GLENDA J*	45	47	12	4
BOES CHARLOTTE DIANE*	39	48	11	5

Boone County Owner Index

NAME	PG	T	R	SEC
BOES DANIEL J & ASHLEY E	43	47	13	11
BOES KENNETH M & RUTH A*	35	48	13	28
BOESE MARY I*	43	47	13	1
BOGEART RYAN M & MICHELLE L*	37	48	12	21
BOGG RONNY & LINDA, RT NO 1	55	45	12	2, 11
BOGGIANO STEVEN & KELLY	23	50	11	35
BOGGS ALLEN R & G LOUISE*	29	49	12	26
BOGGS BRETT W & SARA M*	21	50	12	17
BOGGS ELIZABETH MAE*	15	51	11	20
BOGUCKI TED & DEBORAH	23	50	11	29
BOHLMEYER DANIEL K & GAYANNA LYNN KINKADE-BOHLM	31	49	11	4
BOHLMEYER DAVID W & TERESA M	23	50	11	23, 26
BOHLMEYER JESSE L & ALLISON E	23	50	11	23
BOHLMEYER REBECCA F*	29	49	12	18
BOHM WILLIAM	11	51	13	7, 18
BOHM WILLIAM	9	51	14	12, 13
BOHM WILLIAM*	37	48	12	21
BOHRN CURTISS D*	37	48	12	3
BOICE MELINDA LEE, RT	39	48	11	18
BOILLOT JAMES-PHYLLIS, TRST	31	49	11	17
BOILLOTT JOSEPH A & BARBARA J*	29	49	12	7
BOLAND NANCY CAROL*	37	48	12	12
BOLAND SHERRI*	43	47	13	1
BOLAND THOMAS R & LISA A*	25	49	14	35, 36
BOLAR KRISTY*	35	48	13	29
BOLDEN WALTER D	13	51	12	32
BOLES KEITH E, RT*	35	48	13	17, 20
BOLES MICHAEL L & RHONDA L	23	50	11	32
BOLES NANCY E*	19	50	13	25
BOLEY SCOTT & ALANA	43	47	13	27
BOLEY SCOTT & ALANA*	43	47	13	26
BOLIN ELIZABETH & DONALD*	21	50	12	2
BOLINGER LANCE & KAALEN	53	46	11	6
BOLLES COREY M & AMANDA L*	13	51	12	20, 29
BOLLES KANDIS LORENE*	37	48	12	3
BOLLI JAMES A & KAREN R BROWN	33	48	15	1
BOLLI JAMES A & KAREN R BROWN*	33	48	15	1
BOLLINGER BRENDA LEE*	37	48	12	12
BOLLINGER JANET K*	35	48	13	29
BOLLINGER MICHAEL R & LYNN B	55	45	12	15
BOLTE FRANK J*	29	49	12	17
BOLTEN BRYAN K	35	48	13	28
BOLTEN GRAINA L*	35	48	13	17
BOLTEN PPTYS LLC	43	47	13	17
BOLTEN PPTYS LLC*	43	47	13	8, 17
BOLTON BENNIE ROSE, TRST	17	50	14	34
BOLTON BENNIE ROSE, TRST	19	50	13	6
BOLTON BENNIE ROSE, TRST	25	49	14	1, 2, 3
BOLTON ELGER C, TRST	27	49	13	18
BOLTON TERRY A, TRST	25	49	14	1, 2
BOLTON TONY L & JULIE A	31	49	11	8
BOLTZ, FT*	33	48	14	1, 10
BOMAN JEFFREY & SAMANTHA*	37	48	12	10
BOMAR JOHN & MARILEE*	37	48	12	2
BONAPARTE NORMA J*	33	48	14	2
BOND MICHAEL WAYNE*	27	49	13	11
BOND SCOTT M & NANCY A	39	48	11	32
BOND TURNER*	37	48	12	12
BONDERER BERN*	55	45	12	3
BONDERER, FT	39	48	11	16, 21
BONDS CHAPEL CHURCH*	55	45	12	4
BONDURANT CHARLES P & HOLLY H	37	48	12	24
BONEBRAKE LINDA*	17	50	14	1, 12
BONNE FEMME CHURCH	45	47	12	3
BONNETT ANNE L & SUSAN E OTTERY	25	49	14	29
BONNOT THOMAS & JULIE	51	46	12	13
BONTRAGER LEON & MEGAN	33	48	14	8, 17
BONUCHI FRANK A & PATRICIA A	33	48	14	10
BONZANI JOHN L SR & TERESA K	27	49	13	19, 20
BOOKER DEBORAH S	29	49	12	20
BOOKER DEBORAH S*	29	49	12	20
BOOKER MARGARET*	29	49	12	20
BOOKER RICHARD H & COZETTA M*	29	49	12	4
BOOM, LES LLC*	35	48	13	20
BOOMER PAUL & JOANNE*	27	49	13	26, 27
BOOMER PAUL M & JOANNE P*	27	49	13	26, 27
BOON ROBERT E	29	49	12	2
BOON ROBERT E*	29	49	12	2
BOONE AARON T*	13	51	12	5
BOONE BENJAMIN H & NICOLE M	29	49	12	35
BOONE BOTTOM FARM LLC	49	46	13	9, 10, 15, 16
BOONE CNTY	19	50	13	13
BOONE CNTY	25	49	14	14, 15
BOONE CNTY	29	49	12	6, 19, 20, 29, 30
BOONE CNTY	35	48	13	29, 30, 31
BOONE CNTY	41	47	14	1
BOONE CNTY	45	47	12	3
BOONE CNTY	55	45	12	27
BOONE CNTY FIRE PROTECTION DIST*	11	51	13	23
BOONE CNTY FIRE PROTECTION DIST*	15	51	11	9
BOONE CNTY FIRE PROTECTION DIST*	19	50	13	26
BOONE CNTY FIRE PROTECTION DIST*	27	49	13	29
BOONE CNTY FIRE PROTECTION DIST*	29	49	12	14, 19
BOONE CNTY FIRE PROTECTION DIST*	33	48	14	1
BOONE CNTY FIRE PROTECTION DIST*	37	48	12	10, 16
BOONE CNTY FIRE PROTECTION DIST*	43	47	13	1
BOONE CNTY FIRE PROTECTION DIST*	45	47	12	3
BOONE CNTY NATIONAL BANK*	29	49	12	19
BOONE CNTY PINNACLES YOUTH FDN	19	50	13	12
BOONE CNTY REGIONAL SEWER DIST	27	49	13	24
BOONE CNTY REGIONAL SEWER DIST	43	47	13	10
BOONE CNTY REGIONAL SEWER DIST*	19	50	13	13
BOONE CNTY REGIONAL SEWER DIST*	21	50	12	14, 16, 23, 34
BOONE CNTY REGIONAL SEWER DIST*	27	49	13	8, 12, 14, 23, 24, 25, 35
BOONE CNTY REGIONAL SEWER DIST*	29	49	12	10, 14, 20, 26
BOONE CNTY REGIONAL SEWER DIST*	33	48	14	1, 2
BOONE CNTY REGIONAL SEWER DIST*	35	48	13	4, 7, 36
BOONE CNTY REGIONAL SEWER DIST*	37	48	12	10, 11, 12
BOONE CNTY REGIONAL SEWER DIST*	39	48	11	5, 6, 8
BOONE CNTY REGIONAL SEWER DIST*	43	47	13	9, 10, 24
BOONE CNTY R-IV SCHOOL DIST*	21	50	12	14
BOONE CNTY*	27	49	13	24
BOONE CNTY*	29	49	12	29
BOONE CNTY*	33	48	14	1, 12
BOONE CNTY*	33	48	15	1
BOONE CNTY*	35	48	13	29
BOONE CNTY*	37	48	12	2, 11, 21, 22, 24
BOONE CNTY*	39	48	11	6
BOONE CNTY*	43	47	13	2, 4
BOONE CNTY*	45	47	12	3, 4, 32
BOONE CNTY*	49	46	13	11
BOONE CNTY*	55	45	12	7, 18
BOONE CNTY*	55	45	13	12
BOONE CNTY-UNIVERSITY OF MO EXTENSION COUNCIL*	35	48	13	7
BOONE DVPMT INC*	27	49	13	24
BOONE DVPMT INC*	37	48	12	10
BOONE ELECTRIC COOP*	33	48	15	1
BOONE LANDHOLDINGS LLC*	37	48	12	16
BOONE LAURENELLE & WILLIE J*	37	48	12	21
BOONE-CENTRAL TITLE CO*	27	49	13	23, 26
BOONSLICK PPTYS LLC	25	49	14	19, 20, 29, 30
BOOS BRIAN J & ELIZABETH M	15	51	11	20
BOOSKA ALEXIS MARIE*	37	48	12	1
BOOTE CAMERON L & HANNAH R*	33	48	14	1
BOOTH DARA & SENECA*	35	48	13	29
BOOTS RICHARD M, TRST	11	51	13	7, 8, 17, 18
BOPP KEN & JANE, TRST	33	48	14	27
BOPP KEVIN & ROBYN	55	45	12	3
BOPP KEVIN & ROBYN*	55	45	12	3
BOPP MICHAEL CORIN	33	48	14	21
BORESI SUE & MATT DILL	17	50	14	13, 14
BORGERS KAREN R & ROBERT A*	37	48	12	25
BORGHARDT LAURA*	37	48	12	21
BORGMAN ELIZABETH A & JUSTIN K*	27	49	13	12
BORGMEYER AARON K & KELLI Z*	45	47	12	4
BORMANN KURT T & NICOLE T	45	47	12	18
BORNHAUSER SAM W JR & ALLISON R*	35	48	13	27
BORNTRAGER EDDIE E & BARBARA V	29	49	12	5
BOSHARD ROBERT & BARBARA, RT*	55	45	12	14
BOSKO JOHN & JANICE*	35	48	13	20
BOSLEY MARTY & LAURA & KEVIN J & JENNIFER E*	27	49	13	13
BOSLEY MARTY J & LAURA WILLARD*	27	49	13	25
BOSS JOSHUA M & SUZANNE M*	37	48	12	12
BOSSALLER HAROLD & CRYSTAL*	43	47	13	26
BOSSALLER HAROLD D & PATRICIA S*	29	49	12	35
BOSSERT DEAN C & SYRILA D*	51	46	12	16
BOSTER ADAM*	35	48	13	28
BOSTICK BRIAN P & ELIZABETH M & PHONDA ROMINE	15	51	11	30
BOSTICK CHARLES R & JANE E*	29	49	12	15
BOSTWICK MICHAEL & HANNAH REEVES*	21	50	12	17
BOTNER CEMETERY*	19	50	13	33
BOTT CHARLES & MICHELLE WYATT	21	50	12	2, 3
BOTT CHARLES & MICHELLE WYATT*	19	50	13	15
BOTT JEFFREY E & LINDA D*	37	48	12	2
BOTT LAWRENCE & MICHELLE WYATT	21	50	12	3
BOTTINO JOE L & ANNA LOUISE*	29	49	12	16
BOTTOMLEY BRETT & JODI L*	9	51	14	25
BOTTS PEGGY*	27	49	13	22
BOUCHER JON W & LOU A*	43	47	13	10
BOUDREAU JAMES & BAILEY HOEWING*	37	48	12	2
BOUGHTON BRIAN	27	49	13	27
BOUGHTON BRIAN M*	27	49	13	35
BOUGHTON ERNEST K JR*	37	48	12	10
BOUKARI YOUSSOUF ALHADJI & ADAM M NAYA & HADJE ACHTA*	35	48	13	27
BOUNDS LINDA K, TRST	25	49	14	27
BOURGEOIS CURTIS M	33	48	14	8
BOURGEOIS JEREMY & MIRANDA*	15	51	11	20
BOURGEOIS KAREN*	37	48	12	3
BOUTELLE CHERI*	27	49	13	19
BOWDEN CHRISTOPHER S & PAMELA C	51	46	12	7
BOWDEN DANIEL E & JOYCE A	11	51	13	19
BOWDEN DANIEL E & JOYCE A	9	51	14	24
BOWDEN JAMES & DEBORAH, TRST	51	46	12	18
BOWDEN JUNE WHITHAUS	19	50	13	31
BOWDEN MATTHEW N & KIMBERLY D	55	45	12	22
BOWDEN MATTHEW N*	55	45	12	14
BOWE JAMES E & JANET M	51	46	12	9
BOWEN ADAM J	13	51	12	28
BOWEN DAVE & KIM*	19	50	13	34
BOWEN FRANKIE WILLIS & L KAREN	11	51	13	18
BOWEN FRANKIE WILLIS & L KAREN	9	51	14	13
BOWER CHRISTOPHER R & ASHLEY J	21	50	12	36
BOWER MICHAEL*	29	49	12	9
BOWER SHANE M & ERIN S, RT	43	47	13	13
BOWER THOMAS J & NANCY J SMITH*	27	49	13	1
BOWERS BART S*	29	49	12	20
BOWERS DOROTHY ELAINE (CROWLEY)*	19	50	13	29
BOWLEN STACI L*	37	48	12	12
BOWLES DYLAN & KATIE*	33	48	14	1
BOWLES JEREMY & JACQUELINE	47	47	11	17, 20
BOWLES MICHAEL D & ELIZABETH A*	51	46	12	8
BOWLIN DAVID N & KRISTINA R*	27	49	13	11
BOWMAN BRAD J & SARAH L*	55	45	12	23
BOWMAN BRIAN R & JANE H	21	50	12	12
BOWMAN CAROLINE S, TRST*	55	45	12	14
BOWMAN JAMES CODY*	37	48	12	2
BOWMAN JERRY D JR & CHRISTINA*	51	46	12	21
BOWMAN KIMBERLY M & ZECHARIAH M*	21	50	12	11
BOWMAN LARRY R*	55	45	12	3
BOWMAN ROBERT & MELISSA LIVINGSTON*	43	47	13	22
BOWNE ANTHONY J & TERESA H	29	49	12	11, 14
BOWNE CYNTHIA L & JONI B*	13	51	12	11
BOWNE DARRELL L	23	50	11	33
BOWNE DOUGLAS A & JESSICA L	13	51	12	21
BOWNE MARTY & CINDY	13	51	12	1, 2, 11, 14, 15
BOWNE MARTY & CINDY	15	51	11	6
BOWNE MARTY & CINDY*	13	51	12	11
BOWYER KEITH & STEPHANIE & BRANDON BOWYER*	37	48	12	3
BOYCE BILLY V JR	27	49	13	5, 8
BOYCE BRYAN L & KATY*	47	47	11	32
BOYCE KENNETH A & SARAH N M*	27	49	13	35
BOYCE LARRY D	23	50	11	19, 20
BOYCE LINDA G	17	50	14	24
BOYCE MARVIN L & JANE*	27	49	13	17
BOYCE MATTHEW W & DENISE M*	51	46	12	27
BOYCE RONALD D*	29	49	12	9
BOYD AARON H & KENNETH H & SANDRA E COOK	39	48	11	4, 9
BOYD CHRISTOPHER A & AMY G JADRYEV*	35	48	13	20
BOYD CLIFFORD H JR & AGNES P*	33	48	14	2
BOYD DAVID & AUDREY	33	48	14	13
BOYD EDDIE H*	21	50	12	23
BOYD MATTHEW J & MELISSA R*	29	49	12	8
BOYD NICHOLAS & KATLAN*	13	51	12	29
BOYD PAMELA K*	21	50	12	34
BOYD RONALD F & BETTY A*	37	48	12	21
BOYD SUSAN C & PAUL J COLLINS*	55	45	12	13, 14
BOYD TIMOTHY S*	33	48	14	1
BOYER BRAD & AMY*	27	49	13	26
BOYER GLENN & SHEILA	39	48	11	6
BOYER PETER A & DIANE L, RT	55	45	12	15
BOYES TIMOTHY SCOTT*	45	47	12	6
BOYLE CHRIS & AMY*	21	50	12	23
BOYLE CONRAD*	37	48	12	12
BOYLE JEROME A & KATHLEEN L, RT*	33	48	14	13
BOYLES FAMILY, RT*	37	48	12	22
BOYT JASON W & JENNIFER R	33	48	14	21
BRAATEN TIMOTHY R & DAWN*	29	49	12	11
BRACKO CORINNE D*	37	48	12	10
BRADEN MICHAEL W	11	51	13	7, 8
BRADFIELD HOMES LLC*	35	48	13	29
BRADFIELD HOMES LLC*	37	48	12	11
BRADFORD REGIS T*	35	48	13	28
BRADFORD SHERYLYN EVONNE*	55	45	12	10
BRADFORD VICTOR & EMILY*	35	48	13	29
BRADLEY BRIAN*	43	47	13	10
BRADLEY BRYAN*	43	47	13	10
BRADLEY CONSTANCE L	15	51	11	29
BRADLEY DARA L	13	51	12	20
BRADLEY DIANE & D NATHAN*	37	48	12	16
BRADLEY EVELYN H & GREGORY	55	45	12	24
BRADLEY FRED*	29	49	12	8
BRADLEY GARY L & LINDA D, FT*	11	51	13	15
BRADLEY HAROLD P & DEBORAH J*	27	49	13	24
BRADLEY JEFFREY W*	37	48	12	24
BRADLEY JOSEPH SHAWN*	37	48	12	12
BRADLEY JOSEPH*	35	48	13	20
BRADLEY KEVIN & MEGAN	39	48	11	32
BRADLEY KEVIN & MEGAN*	39	48	11	33
BRADLEY KEVIN W & MEGAN L*	35	48	13	20
BRADLEY LINDA K*	37	48	12	3
BRADLEY LINDA K, RT*	37	48	12	3
BRADLEY MARILYN L*	27	49	13	14
BRADLEY SHEILA K*	33	48	14	1
BRADLEY-MORGENTHALER, FT*	37	48	12	2
BRADSHAW CHARLOTTE	29	49	12	4
BRADSHAW DANIEL E	23	50	11	32
BRADSHAW DAVID W & AUDRIE L*	37	48	12	12
BRADSHAW FRANKLIN JR & PATRICIA*	27	49	13	22, 23
BRADSHAW JACK & JOYCE	19	50	13	25
BRADSHAW JAMES D*	19	50	13	21
BRADSHAW JASON & SHANNON*	23	50	11	6
BRADSHAW JESSE J*	27	49	13	11
BRADSHAW JUNE D*	37	48	12	10
BRADSHAW MARTY R*	19	50	13	25
BRADSHAW MICHAEL D & STEVEN A	19	50	13	17
BRADSHAW MICHAEL II & MICHELLE	19	50	13	20
BRADSHAW MICHAEL II & MICHELLE*	19	50	13	20
BRADSHAW MICHAEL R & SHEILA R*	35	48	13	6
BRADSHAW RODNEY & GINA	19	50	13	3
BRADSHAW STEVEN & DANIELLE	17	50	14	13
BRADSHAW TERRY & CYNTHIA*	33	48	14	2
BRADSHAW WAYNE JR & REBECCA*	35	48	13	20
BRADSHAW-DINGWELL LESLIE LEE(HILL)*	29	49	12	27
BRADY A L & ANNE H WELCH BRADY	45	47	12	13
BRADY JAMES P & JAYNA L*	35	48	13	20
BRADY ROBERT K & KATHRYN W*	45	47	12	17, 20
BRAGG SPENCER L & LISA E*	31	49	11	6
BRAKE HAROLD D, TR*	37	48	12	11
BRAKHAGE NANCY HUHMAN, TRST*	43	47	13	14
BRAKHANE MARK J & DAVID M	25	49	14	15
BRAMBLETT JAY*	33	48	14	2
BRAMBLETT STEVEN J & IRENE M	25	49	14	19
BRAMBLETT VIRGIL O & MARIE I	25	49	14	19
BRAMMER MICHELLE L*	37	48	12	12
BRAMON GREG & PATTIE	23	50	11	26
BRAMON JONI RUTH	33	48	14	27
BRAMON KERRY & CHRISTINA*	55	45	12	13
BRAMON MARK E*	35	48	13	20
BRANAUM DON E & BEVERLY J	27	49	13	4
BRANCH BANKING AND, TRST CO*	27	49	13	24
BRANCH COLBY H & CHEYENNE R BURE*	51	46	12	17
BRANCH JEFFREY H & CRYSTAL D	47	47	11	29, 32
BRANDA DINA*	43	47	13	3
BRANDEL BARBARA & WILLIAM & MARIAN*	55	45	12	11
BRANDEL CHRISTINE	55	45	12	10, 15
BRANDEL RONALD J JR & VICCI J	21	50	12	6
BRANDEL, FT	55	45	12	11, 14
BRANDENBERG GREGORY & CARA	39	48	11	19
BRANDKAMP D LEE & SHARON D	21	50	12	28
BRANDKAMP DENNIS JR & SHARON*	29	49	12	9
BRANDKAMP MORGAN & DANIEL*	29	49	12	18
BRANDT ROBERT J & DIANE M	55	45	12	23
BRANHAM JOHN K & STEPHANIE Y*	27	49	13	24
BRANHAM PAUL ALAN, RT*	33	48	14	9
BRANSON KEITH R & MAXINE A*	27	49	13	35
BRANSON RODNEY FRANK	47	47	11	7

Boone County Owner Index

NAME	PG	T	R	SEC
BRANSON ROY L & SUSAN F*	29	49	12	27
BRANSTETTER DEBORAH J*	37	48	12	12
BRANTLEY WILLIAM R & MANUELA C*	43	47	13	5
BRASHEARS DAVID & CYNDEE*	43	47	13	24
BRASHER BRIAN*	19	50	13	16
BRATTON ANNA M, RT	45	47	12	21
BRAUDIS RAYMOND E & CHRISTINE M	43	47	13	2
BRAUDIS RAYMOND E & CHRISTINE M*	35	48	13	36
BRAUDIS RAYMOND E & CHRISTINE M*	43	47	13	2
BRAUN JOHN R JR & TERESA D*	27	49	13	31
BRAUN, FT*	35	48	13	20
BRAUNAGEL AMY J*	29	49	12	9
BRAWNER DAVID E & CHRISTINA M	43	47	13	6
BRB, RT	45	47	12	19
BRB, RT*	45	47	12	19
BRECHLER JEFFREY LEE	21	50	12	21
BRECHLER LAWRENCE & MARY, TRST	21	50	12	27
BREEDLOVE CORA E, RT	11	51	13	13, 24
BREEDLOVE CORA E, RT	13	51	12	18
BREEDLOVE ELDON N, TRST	21	50	12	6
BREEDLOVE ELDON N, TRST*	13	51	12	31
BREEDLOVE ERNEST L, RT	19	50	13	24
BREEDLOVE ROBERT	27	49	13	30
BREEDLOVE SHIRLEY & JONATHAN	19	50	13	13
BREEN FAMILY, RT*	27	49	13	31
BREES SCOTT B & VICTORIA A*	43	47	13	24
BREITHAUPT DEAN P & KAREN*	29	49	12	26
BREITHAUPT PHILIP D*	29	49	12	34
BREKKE MARK WILLIAM & BERTHA C*	21	50	12	7
BREMER CHRISTOPHER S & PAMLA L*	19	50	13	36
BREMER CHRISTOPHER S & PAMLA L*	29	49	12	20
BREMER PAMLA L*	19	50	13	36
BREN ZACH R & RAVEN*	25	49	14	1
BRENNAN JOHN & MARCIE*	35	48	13	20
BRENNAN MARTIN L & DESIREE L*	33	48	14	2
BRENNEMAN WILLIAM C & MARIA S*	27	49	13	24
BRENNER LAURA L & JOHN M*	35	48	13	20
BRENNER RACHEL D & RAYMOND*	51	46	12	13
BRENTON BETTY RUTH*	29	49	12	17
BRENTWOODS INC*	43	47	13	10
BRESHEARS EVA LEIGH*	27	49	13	24
BRETT RUSSELL & ALLISON*	37	48	12	15
BRETTHORST BRUCE BARTON	29	49	12	20
BRETTHORST BRUCE BARTON*	29	49	12	20
BRETTHORST DIANA*	51	46	12	5
BREUER FAMILY FARM LLC	23	50	11	16, 20, 21
BREUER KEN D	23	50	11	21
BREUER RANDAL C*	29	49	12	34
BREWER BONNIE S*	27	49	13	11
BREWER DAVID E & LYNN K	53	46	11	7
BREWER SECVAN & JEANNETTE*	33	48	14	2
BREWER WARREN M & CHRISTAL I	11	51	13	23, 24, 25, 26
BRICENO PHILLIP & VICTORIA*	43	47	13	10
BRICKMAN JOHN G*	27	49	13	11
BRICKNEY PPTYS LLC	23	50	11	18
BRIDGEFORD KRAIG*	37	48	12	2
BRIDGEMAN JAY T & PAULINE*	37	48	12	31
BRIDGES HAYDEN*	51	46	12	17
BRIDGES JEFFREY ALMON & ANN CELESTE MCGRUDER	47	47	11	9, 16
BRIDLE PATH AREA*	33	48	14	1, 12
BRIEDWELL RICHARD M & TERESA A	37	48	12	36
BRIEDWELL STEVEN B*	37	48	12	10
BRIESACHER SANDRA LEE	19	50	13	26, 27
BRIGGS DONALD G & SALLY MARIE*	37	48	12	11
BRIGGS LEAH A & CHRISTOPHER T*	21	50	12	2
BRIGHTWELL DANIEL L & SUSAN M*	35	48	13	29
BRINEGAR CHRIS A & JULIE A	53	46	11	7
BRINEGAR ELIZABETH ANNE*	37	48	12	3
BRINEGAR PRESLEY & PEGGY, TRST	53	46	11	7
BRINEGAR RANDY D & BONNIE C	47	47	11	28
BRINK CONNIE KAY*	19	50	13	1
BRINK DAVID E & GEORGIA L	13	51	12	30
BRINK JOHN D & ABIGAIL C*	27	49	13	12
BRINK THERESA M	21	50	12	4
BRINKMAN AMY*	37	48	12	12
BRINKMAN CHRISTOPHER & ANGELA*	27	49	13	20
BRINKMAN DARREN D & KAREN D	15	51	11	30
BRINKMAN JOHN & BARBARA	39	48	11	30
BRINKMAN JOHN & BARBARA*	37	48	12	12
BRINLEY CLAYTON E & MICHELLE L PLOWMAN*	23	50	11	32
BRISCOE DELORIS & RAYMOND WEBER*	19	50	13	20
BRISCOE FAMILY, RT	13	51	12	33
BRISCOE JASON L & KAYLYN J*	35	48	13	20
BRISCOE JOHN E & REBECCA A	13	51	12	19
BRISCOE STEVEN & DANA*	13	51	12	33
BRISLEY ROGER LOUIS	15	51	11	20
BRITISH AMERICAN PPTYS LLC*	27	49	13	25
BRITISH AMERICAN PPTYS LLC*	35	48	13	20
BRITT LEIGH C	51	46	12	12
BRITT NEWTON F JR & CAROL L*	37	48	12	12
BRITTAIN ALFRED & CHARLINE, TRST	47	47	11	7, 8
BRITTANY DVPMT INC*	29	49	12	9
BRITTIN MICHELLE L	29	49	12	8
BRITTIN MICHELLE L*	29	49	12	8
BRITTON JOSHUA & TRACIE*	43	47	13	9, 15
BRITTON NICHOLAS C & SARAH J	51	46	12	13
BRITTS DAVID L & PATRICIA L*	29	49	12	11
BRIX CONNIE G*	29	49	12	11
BRIZZOLARA RICHARD*	49	46	13	26
BROADSTONE JORDAN T & ASHLEY E*	43	47	13	3, 10
BROADUS KEITH D*	37	48	12	3
BROADUS LANCE*	37	48	12	10
BROADUS ROGER C & RUFUS C*	39	48	11	9
BROADWAY BUSINESS PARK INC*	37	48	12	16
BROCKHOUSE DAVID*	37	48	12	3
BROCKMAN JIM*	27	49	13	22
BROCKMAN LORI A*	35	48	13	29
BROCKMAN MARK A*	27	49	13	1
BROCKMAN TREVOR & LEIGHA M*	35	48	13	29
BROCKMAN TREVOR A & LEIGHA M*	19	50	13	26
BROCKMAN TREVOR A & LEIGHA M*	35	48	13	29
BROCKMEIER GREGORY & KINDRA*	27	49	13	15
BROCKSMITH JAMES T & VICKI E*	55	45	12	12, 13
BRODERSEN MATTHEW & KARLA	25	49	14	24, 25
BRODERSEN NORBERT L & CYNTHIA L*	25	49	14	35, 36
BRODHACKER JESS M & HOLLY K	47	47	11	7
BRODHACKER JOSEPH JR & CYNTHIA*	37	48	12	21
BRODHACKER RYAN & RACHAEL BRASHEARS*	45	47	12	7
BROEKELMANN MILLICENT & DONALD M	45	47	12	18
BROEKER DUANE CRAIG*	55	45	12	4
BROMSTEDT EARL W & ANN M	43	47	13	13
BROOKE MARY NELL	19	50	13	8, 9
BROOKING JOYCE G	43	47	13	23
BROOKMAN CANDACE M*	29	49	12	14
BROOKS ALAN T & CAROL A*	51	46	12	26
BROOKS CARL & LINDA, TRST	33	48	14	13
BROOKS CARL & LINDA, TRST	35	48	13	18
BROOKS CONNOR DANIEL*	23	50	11	32
BROOKS DAVID & DEANNA*	13	51	12	5
BROOKS JAMES E & JANET L*	35	48	13	29
BROOKS JEAN H, RT*	11	51	13	13
BROOKS JENNIFER L & BRADLEY J	51	46	12	4
BROOKS JOY L*	19	50	13	35
BROOKS KIMBERLY DAWN	23	50	11	19, 20, 29, 30
BROOKS KIMBERLY DAWN*	23	50	11	30
BROOKS KIMBERLY DAWN*	29	49	12	9, 10
BROOKS KONNIE KAY	11	51	13	20, 21, 28, 29
BROOKS LANA M & KONNIE BROOKS	11	51	13	20
BROOKS LYNN B	15	51	11	31
BROOKS MICHAEL S & JENNIFER R*	37	48	12	12
BROOKS MICHAEL W & CAROLYN J	11	51	13	2, 3
BROOKS PAUL W & DENISE M*	33	48	14	2
BROOKS PAUL*	33	48	14	2
BROOKS PHILLIP & MICHELLE	51	46	12	9
BROOKS PHILLIP D*	29	49	12	11
BROOKS RONALD L	11	51	13	21, 28
BROOKS STEVEN P & CYNTHIA L*	43	47	13	3
BROOKS TERRY N & VICKI L	33	48	14	2
BROOKS TIMOTHY E & ANDREA E*	37	48	12	3
BROOKS WILLIAM F & SCOTT A*	39	48	11	5, 8
BROOKS, TRST	43	47	13	16
BROOKS, TRST*	29	49	12	20
BROOKS, TRST*	35	48	13	29
BROOKSHIRE BRIAN L & LAURA A*	51	46	12	32
BROOKSHIRE PPTYS LLC*	49	46	13	3
BROOKSHIRE RICHARD & JUNG HA-BROOKSHIRE	49	46	13	3
BROOKSHIRE RONALD E	17	50	14	35
BROTEMARKLE MARK O	17	50	14	36
BROTHERS NICK & TIFFANY	39	48	11	5
BROTHERTON LARRY W JR & SARAH M	29	49	12	18
BROTHERTON LOIS	51	46	12	21
BROTHERTON LOIS*	51	46	12	21
BROTHERTON WAYNE	33	48	14	17, 18
BROUDER JENNIFER L*	35	48	13	20
BROWER SCOTT & SANDRA, TRST*	37	48	12	3
BROWN ALLEN & KAREN	29	49	12	5
BROWN ASHLEY E*	43	47	13	10
BROWN BEVERLY J*	35	48	13	7
BROWN BRENDA*	37	48	12	3
BROWN BRIAN K & JACQUELINE M*	35	48	13	6
BROWN BRUCE & LISA	39	48	11	4
BROWN BRUCE P & LISA FORD-BROWN	39	48	11	4
BROWN CAROL A	23	50	11	31
BROWN CAROL A*	23	50	11	31
BROWN CARSON P & KAITLYN	29	49	12	4
BROWN CECIL M & LUCILLE F, RT*	35	48	13	18
BROWN CECIL*	29	49	12	20
BROWN CHARLES & EVELYN*	27	49	13	11
BROWN CHARLES & KIMBERLY*	37	48	12	28
BROWN CINNAMON*	37	48	12	21
BROWN CLINT*	35	48	13	20
BROWN CURT & LESLIE A	25	49	14	24
BROWN D CONRAD & JUDITH L*	27	49	13	24
BROWN D CONRAD & JUDITH L*	35	48	13	4, 27
BROWN DAVID & DEBRA	29	49	12	2
BROWN DAVID &, TRSTDA	11	51	13	35
BROWN DAVID N & TERRAN BROWN*	49	46	13	1
BROWN DONNA MARIE*	37	48	12	11
BROWN DOYLE CONRAD & JUDY L*	27	49	13	24
BROWN ERIC M & ELIZABETH M*	37	48	12	12
BROWN FREDA*	11	51	13	36
BROWN GARY & CAROL, RT	29	49	12	27
BROWN GARY J & SUSAN J*	51	46	12	6
BROWN GARY L & GRETCHEN L	29	49	12	8
BROWN GARY L & LARRY E & ARLENE	39	48	11	5, 8
BROWN GLENN & KATE, TRST	15	51	11	31
BROWN IVY M & BENJAMIN BROWN*	37	48	12	12
BROWN JACQUELINE L & KERRY L	51	46	12	18
BROWN JAMES EDWARD & SHANNON M*	45	47	12	13
BROWN JAMES M JR & ADRIANN D*	39	48	11	5
BROWN JASON L & CASEY J	15	51	11	32
BROWN JASON WAYNE & ALISON C*	23	50	11	31
BROWN JEFFREY S & KIM S, TRST	19	50	13	34, 35
BROWN JEFFREY S & TERESA L*	43	47	13	11
BROWN JERAD*	23	50	11	29
BROWN JOHN R*	49	46	13	14
BROWN JOSEPH D & MARY E	15	51	11	32
BROWN JUANITA RENEE*	29	49	12	35
BROWN JUSTIN & STEPHANIE	43	47	13	26, 27
BROWN JUSTIN & STEPHANIE*	37	48	12	27
BROWN KATHLEEN MILLER, RT	43	47	13	14
BROWN KEVIN & LAYLA MCCULLOCH*	37	48	12	12
BROWN KEVIN E	29	49	12	27
BROWN KEVIN S & RACHEL L	51	46	12	5
BROWN KEVIN S*	19	50	13	3
BROWN KRISTOPHER L & AMBER D	25	49	14	25
BROWN LARRY E & ARLENE D & ARLENE REYES DAR JUAN	31	49	11	9
BROWN LEON & HELEN*	25	49	14	36
BROWN LESLIE ROLLINS	27	49	13	12
BROWN LEVI & KRYSTA*	51	46	12	34
BROWN LEVI FRANKLIN*	23	50	11	32
BROWN LINDA A*	37	48	12	3
BROWN LINDA SUE*	29	49	12	12
BROWN MARENE*	51	46	12	22
BROWN MARILYN E	37	48	12	13, 14, 23
BROWN MARK C & MOYA T*	27	49	13	11
BROWN MARY ELIZABETH	9	51	14	13
BROWN MARY*	29	49	12	18
BROWN MARY*	37	48	12	12
BROWN MELISSA*	29	49	12	20
BROWN MICHAEL D & CARA L*	37	48	12	3
BROWN MICHAEL KEVIN	49	46	13	13
BROWN RANDY L & LESLIE L	13	51	12	30
BROWN REBECCA*	37	48	12	3
BROWN RICHARD E & COLLEEN A	23	50	11	27, 34, 35
BROWN RICHARD W & VICKI M*	27	49	13	24
BROWN ROBERT & LINDA LENAU	33	48	14	27, 35
BROWN ROBERT & LINDA LOU BROWN*	25	49	14	36
BROWN ROBERT & NICHELLE*	27	49	13	24
BROWN ROGER & MARY, TRST*	35	48	13	20
BROWN ROGER & MARY, TRST*	37	48	12	16
BROWN SHERRIE LINN	51	46	12	1
BROWN STEPHEN D & RACHEL M	33	48	14	26, 35
BROWN SYLVIA K*	37	48	12	2
BROWN TERRY L & ANGELA C, FT*	21	50	12	9, 16
BROWN TRAVIS H*	49	46	13	3
BROWN VIKKI*	37	48	12	3
BROWN VIRGINIA M*	37	48	12	11
BROWN WILLIAM O & JUDITH A	23	50	11	31
BROWN, FT	31	49	11	3
BROWN, FT*	31	49	11	3
BROWNE DWIGHT W*	29	49	12	10
BROWNFIELD DAVID & LAURA*	35	48	13	27
BROWNFIELD PAUL M & CYNTHIA L*	43	47	13	9
BROWNFIELD TRISTON D & ANGELA M*	43	47	13	9
BROWNING CONNIE L*	37	48	12	11
BROWNING GEORGE L & EDITH M*	35	48	13	20
BROWNING JIMMY D JR & JOAN W*	33	48	14	1, 12
BROWNING JOHN P & JODY L*	37	48	12	2
BROWNING RALPH & HARRIETT L*	27	49	13	27
BROWNING ROBERT & TAMMY	21	50	12	2
BROWNING ROBERT & TAMMY*	21	50	12	2
BROWNING TAMMY	33	48	14	4
BROXTON BRENDA K	19	50	13	35
BROXTON BRENDA K*	19	50	13	35
BROZ ROBERT R & KAREN L, RT	39	48	11	31, 32
BROZOVICH CHRISTOPHER & URSULA*	37	48	12	12
BRUBAKER TERESA	43	47	13	1
BRUCE CHRISTOPHER & RACHEL	33	48	14	26
BRUCE EARNEST LEON	17	50	14	13
BRUCE GARY PAUL & DEBORAH	17	50	14	33
BRUCE KENNETH W & BARBARA A	17	50	14	13
BRUCE RALPH JORDAN & TIA	15	51	11	28
BRUCE RAYMOND L /TOD ANGIE (BRUCE) BELL*	29	49	12	6
BRUCE WILLIAM J & TAMARA R*	29	49	12	6
BRUCKS JEROME GREGORY*	35	48	13	29
BRUEGENHEMKE KATHLEEN L, RT*	37	48	12	3
BRUEGGEMANN GREG & SHELLEY	51	46	12	26
BRUEMMER BENJAMIN & JAMIE	45	47	12	33
BRUEMMER CHRISTOPHER & JESSICA*	45	47	12	4
BRUENJES PAMELA S, RT*	35	48	13	33
BRUGMANN PAUL A & MONICA M*	33	48	14	26
BRUMFIELD GERALD H & IRMA L	33	48	14	6, 7
BRUMFIELD GERALD H & IRMA L*	33	48	15	1, 12
BRUMFIELD ROBERT H & SANDRA LEE*	43	47	13	2
BRUMIT DAVID A & BOBBIE LYNNE*	37	48	12	1, 12
BRUMLEY JOE & ASHLEY*	37	48	12	12
BRUMMET JACOB & AMANDA*	43	47	13	13
BRUMMET JACOB & AMANDA*	45	47	12	18
BRUMMET JEFFREY & JANE	45	47	12	10
BRUMMET JEFFREY W & JANE T	45	47	12	10
BRUMMETT AMY C, TRST*	43	47	13	9
BRUNDAGE R SCOTT & VIRGINIA, TRST	19	50	13	34
BRUNDAGE R SCOTT & VIRGINIA, TRST	27	49	13	3, 4
BRUNE DAVID E	27	49	13	10
BRUNE ROBERT P	51	46	12	35
BRUNE ROBERT P	55	45	12	1, 2
BRUNE ROBERT P*	51	46	12	34, 35
BRUNE ROBERT P*	55	45	12	1
BRUNELLO LUANNE, TRST*	33	48	14	4
BRUNER MARY B*	21	50	12	35
BRUNHOLTZ FAMILY, RT*	29	49	12	9
BRUNKHORST MARY*	37	48	12	3
BRUNNER DENNIS M & TERRI L	23	50	11	26
BRUNNER WILLIAM A*	35	48	13	19
BRUNO CHRISTOPHER J	31	49	11	19
BRUNO ELAINE*	43	47	13	10
BRUNS MATTHEW L & RACHEL*	23	50	11	3
BRUNS ROBERT L & HEATHER R*	27	49	13	24
BRUNSTROM FAMILY, TRST	51	46	12	27
BRUNSTROM KEITH W & KEVIN L*	55	45	12	10
BRUNSTROM MARK	33	48	14	12
BRUNSTROM MARK*	29	49	12	14
BRUNSTROM RICHARD & DELORES, TRST	33	48	14	12
BRUNSTROM STEVEN BRUCE	25	49	14	13, 24
BRUSH JAMES W & L SUZANNE*	27	49	13	24
BRUSH KIMBERLY K & STEVEN M	21	50	12	26
BRUSH LYNDON J & ANNE L*	51	46	12	16
BRUSH SHARON G*	29	49	12	10
BRYAN CYNTHIA	45	47	12	16
BRYAN DONALD G JR & SHERI L	11	51	13	16, 21
BRYAN GLEN G & RONDA K	45	47	12	15
BRYAN GLEN G & RONDA K	51	46	12	23
BRYAN GLEN G & RONDA K*	51	46	12	23
BRYAN JANE RUTH*	45	47	12	15
BRYAN JASON G & LORI M	45	47	12	15
BRYAN JASON G & LORI M	51	46	12	23
BRYAN JASON GLEN*	51	46	12	23
BRYAN JEFFREY & MARGARET, RT*	43	47	13	11
BRYAN JUSTIN S & MELANIE D	15	51	11	28
BRYAN SHAUN & CRYSTALYN*	35	48	13	20
BRYAN TRACY V & VIRGINIA L	13	51	12	33
BRYANT BRANDEN D*	37	48	12	11
BRYANT CURTIS J & JENNIFER D FISCHER-BRYANT	55	45	12	23

Boone County Owner Index

NAME	PG	T	R	SEC
BRYANT DOUGLAS L*	33	48	14	4
BRYANT JERRY D*	29	49	12	10
BRYANT JERRY M & CANDACE E	23	50	11	7, 18
BRYANT JERRY M & CANDACE E	39	48	11	16
BRYANT KATHRYN & AUSTIN BUSE-OBERTO*	27	49	13	25
BRYANT KR & CJ, RT*	19	50	13	26
BRYANT RANDALL D*	29	49	12	26, 35
BRYANT ROBERT S & MELISSA L*	29	49	12	18
BRYANT STEVEN A*	29	49	12	10
BRYANT STEVEN*	37	48	12	3
BRYANT WILLIAM C IV & JULIE A*	37	48	12	21
BRYANT WILLIAM T & PATRICIA R*	37	48	12	11
BRYSON DONALD R & ROBERTA M, RT	23	50	11	10
BRYSON GERALDINE M	15	51	11	32
BRYSON GERALDINE M*	15	51	11	31
BRYSON JEREMY*	55	45	12	13
BRYSON KAREN SUE*	17	50	14	24
BRYSON LARRY A & PATRICIA A*	15	51	11	31
BRYSON NICHOLAS P & SAMANTHA F	15	51	11	28
BRYSON RANDALL C & PAMELA S*	37	48	12	28
BRZUCHALSKI MARK*	27	49	13	14
BST PROPERTY GROUP LLC*	37	48	12	2
BUCHANAN LANCE & JADE	29	49	12	13
BUCHANAN PAUL M & MELISSA K	25	49	14	32
BUCHHEIT DANIEL & BETTY & ALAN M & LADONNA TELLE	43	47	13	22
BUCHHEIT ERIN E	11	51	13	2
BUCHNER JEFFREY A*	37	48	12	21
BUCHNER WILLIAM D & TESSIE R	51	46	12	30
BUCK FRANKLIN & MELODI BEACH	19	50	13	19
BUCK GARY W & CHERYL A	31	49	11	17, 18
BUCK JAEGER NANCY	23	50	11	3
BUCK RUN PPTYS LLC	23	50	11	17, 18
BUCKLER DARRELL W & CONNIE J	19	50	13	20, 21
BUCKLER DENNY RAY & SHARON ANN*	29	49	12	34
BUCKLER KENNETH W & JULIA A, RT	27	49	13	20
BUCKLER REGINA A, TRST*	27	49	13	20
BUCKLEY TERRY A & BARBARA J	31	49	11	31
BUCKLEY, FT*	43	47	13	11
BUCKMAN EMMA JEANNE*	37	48	12	11
BUCKMAN GREG*	11	51	13	11
BUCKMAN GREGORY L, RT*	21	50	12	15
BUCKMAN JASON G, TRST	21	50	12	11
BUCKMAN JASON G, TRST & BUCKMAN PPTYS*	21	50	12	11
BUCKMAN JASON G, TRST*	21	50	12	11
BUCKMAN PPTYS LLC	11	51	13	34
BUCKMAN PPTYS LLC	21	50	12	11
BUCKMAN PPTYS LLC	23	50	11	17, 18, 19, 20
BUCKMAN PPTYS LLC*	21	50	12	11
BUCKMAN TYLER S & SAVANNAH S*	27	49	13	7
BUCKNER KELLI S*	35	48	13	29
BUCKNER LANCE & CHRISTIE	51	46	12	5
BUCKNER MATTHEW & JENNIFER*	33	48	14	21
BUCKNER MITCHELL L & CHERI L	51	46	12	5
BUCKRIDGE HERBERT A*	27	49	13	13, 24
BUCKRIDGE TIFFANY*	17	50	14	27
BUDACH SAM & JEAN*	37	48	12	1
BUESCHER DAROLD & BONNY	25	49	14	2, 11
BUESCHER GERALD V & MARGARET C*	55	45	12	3
BUESING JAMES W*	33	48	14	1
BUFFALOE ROBERT & MARY*	27	49	13	6
BUFFINGTON JOHN M & DIANNE L*	37	48	12	27
BUGAYONG STEPHEN M*	37	48	12	16
BUHLINGER MATTHEW D & ARIEL A*	29	49	12	12
BUHOLT ANGELA*	37	48	12	11
BUIS SCOTT WAYNE & CARMEN N*	35	48	13	29
BUKOWSKY REBECCA*	37	48	12	21
BULGIN TREVOR L & DENISE S*	17	50	14	35
BULLARD FAMILY, TRST	51	46	12	3, 22
BULLARD JAMES E & SHARI L, FT	51	46	12	31
BULLARD JAMES E & SHARI L, FT & WESLEY TODD	51	46	12	15, 21, 22, 28
BULLARD JOEL B & JANET K, TRST	49	46	13	10, 15
BULLARD JOEL B & JANET K, TRST	51	46	12	3, 4, 10
BULLARD JOEL B & JANET K, TRST*	51	46	12	3
BULLARD JOHN D & BONNIE L*	51	46	12	22
BULLARD JOHN RAY & ROBIN SUE	51	46	12	3
BULLARD JOHN RAY & ROBIN SUE*	51	46	12	22
BULLARD LISA ANNE (TODD)	47	47	11	19
BULLARD MATTHEW B & SARAH A	47	47	11	31, 32
BULLARD MATTHEW B & SARAH A	51	46	12	4
BULLARD PPTYS LLC*	51	46	12	15
BULLARD PROPERTY & INV LLC*	45	47	12	3, 4
BULLARD WESLEY TODD	51	46	12	28
BULLARD WILLIAM E & SHARON D	51	46	12	21, 22
BULLARD WILLIAM E & SHARON D*	51	46	12	22
BULLARD WILLIAM E & SHARON DIAN, TRST	51	46	12	22
BULLOCK VERONICA R*	29	49	12	26, 27
BUMGARNER ROGER W, TRST	19	50	13	22
BUNCH ALAN M & JEANNE M ABBOTT	45	47	12	27
BUNCH BETTY E & RORY G BUNCH*	37	48	12	10
BUNCH GAYLORD H & BERNICE JOYCE	19	50	13	19
BUNCH JESS L JR & TAMMI B	31	49	11	31
BUNDY DORIS M*	37	48	12	11
BUNDY NANCY LEA*	37	48	12	2
BUNGER CHASE L & CHARITY E*	29	49	12	17
BUNN GREGORY R & CONNIE M*	15	51	11	20
BUNN PHILLIP-ELLEN, TRST	21	50	12	12, 13
BUNN PHILLIP-ELLEN, TRST	23	50	11	18
BUNN PHILLIP-ELLEN, TRST*	21	50	12	12, 13
BUNTEN HENRY J & BARBARA A*	35	48	13	29
BUNTEN TAMARA & JEFFREY*	29	49	12	9
BUNTIN JERED & KATE-ANN	29	49	12	28
BUNTON TIMOTHY W & PEGGY J*	37	48	12	2
BURBEE STEVEN C & CAROLYNN R*	35	48	13	28
BURCH RICHARD & KATHRYN MITTER*	35	48	13	19
BURCHFIELD JASON A & COURTNEY W	43	47	13	11
BURCHFIELD JASON A & COURTNEY W*	43	47	13	11
BURD SANDRA	17	50	14	24
BURDICK ELIZABETH K*	37	48	12	12
BURESH SCOTT & KIM, TRST	11	51	13	26, 27
BURG DANIEL E & KRIS A	21	50	12	7
BURG DANIEL E & KRIS A*	21	50	12	7
BURG EDWARD & JULIE A*	21	50	12	26
BURGER JOSEPH C & JANICE G	23	50	11	34
BURGER LISA R*	37	48	12	12
BURGESON HAROLD M & DONNA J*	13	51	12	35
BURGESON HAROLD M JR & DONNA K	13	51	12	35
BURGESS ANDREW J & VERONICA M*	37	48	12	10
BURGESS MATTHEW S & CHRISTIE B*	43	47	13	24
BURGESS MICHAEL A & SHEILA M*	35	48	13	20
BURGESS SALLY ANN*	37	48	12	3
BURGESS THOMAS & SHANNON	51	46	12	5
BURGIN BARTH A & CYNTHIA L*	33	48	14	1
BURK JASON C	19	50	13	20
BURK LARISSA & NATHAN LAPPIN*	27	49	13	20
BURK LINDA F	19	50	13	19, 20
BURK RICHARD D & CORRINE E	23	50	11	29
BURKE ANTHONY E & DORINDA D*	27	49	13	1, 2
BURKE BARTLEY J JR & NANCY D*	51	46	12	28
BURKE CHASE L & SHARA	11	51	13	3
BURKE MICHAEL J*	51	46	12	28
BURKE ROBERT & JENNIFER J GRIGG*	29	49	12	34
BURKE S KENT & LISA Q*	37	48	12	21
BURKE TODD P & JOAN W	23	50	11	9
BURKEMPER STUART M & KRISTEN M*	27	49	13	12
BURKETT KARL S & ROBIN L	17	50	14	14
BURKETT KATHERINE & THOMAS EVERETT*	37	48	12	11, 12
BURKETT KATHERINE F*	37	48	12	12
BURKETT LELAND & TINA	13	51	12	28
BURKETT LELAND & TINA*	13	51	12	28
BURKETT SHELBY J*	29	49	12	10
BURKETT THOMAS A & KATHLEEN M	43	47	13	20
BURKETT THOMAS A & KATHLEEN M*	43	47	13	2
BURKETT WILLIAM & ELIZABETH, FT	11	51	13	32, 33
BURKETT WILLIAM & ELIZABETH, FT*	35	48	13	27
BURKHARDT JOHN K & VICTORIA A*	15	51	11	31
BURKHOLDER ELI*	11	51	13	13
BURKHOLDER EMANUEL-SHEILA, TRST	39	48	11	4, 9
BURKHOLDER JOHNNY	21	50	12	7, 18
BURKHOLDER JOHNNY*	13	51	12	28
BURKHOLDER JOHNNY*	29	49	12	19, 20
BURKHOLDER JOSEPH S	19	50	13	24
BURKS BRIAN & HILLARY*	43	47	13	24
BURKS CHARLES F & STEPHANIE A	43	47	13	13
BURKS CHARLES F & STEPHANIE A*	43	47	13	13
BURKS CHRISTOPHER*	21	50	12	14
BURKS EDDIE JEAN & SHIRLEY SAM*	37	48	12	3
BURKS EDGAR M & DEBORAH LYNN*	19	50	13	31
BURKS JAMES SIDNEY	17	50	14	36
BURKS JOHN W & GUYRENE L	17	50	14	36
BURKS MICHAEL T*	17	50	14	36
BURKS PPTYS LLC	27	49	13	11
BURKS RHONDA J & MICHAEL D*	13	51	12	28
BURKS ROBERT*	17	50	14	35
BURKS RONALD & SHERYL	21	50	12	1
BURKS TAYLOR W & ELYSE*	51	46	12	16
BURNAM JANICE K, RT	53	46	11	31
BURNAM JANICE K, RT*	55	45	11	6
BURNAM LARRY R, TRST*	35	48	13	20
BURNAM MEGAN*	29	49	12	34
BURNAM PATRICK C & JENNIFER L*	35	48	13	28
BURNAM WEYEN & ASHLEY*	35	48	13	28
BURNER JERREL-MARY, TRST	21	50	12	11, 12
BURNETT BILLY R & MARILYN S*	37	48	12	28
BURNETT BOYD L & ADAJANE*	31	49	11	7
BURNETT DONALD & SELMA & GARY	23	50	11	31
BURNETT DOUGLAS W & SHARON K	55	45	12	10, 11, 14, 15
BURNETT ELIZABETH F*	51	46	12	13
BURNETT GREGORY S & CATHY	51	46	12	33
BURNETT JANE, RT*	25	49	14	35
BURNETT LARRY D & JUDITH A*	51	46	12	6
BURNETT LONNIE D & RETHA I, RT	21	50	12	1, 36
BURNETT NANCY L*	37	48	12	11
BURNETT WALTER L & PEGGY S, FT*	31	49	11	6, 7
BURNHAM FAMILY, RT*	45	47	12	19
BURNLEY DEBORAH S*	19	50	13	26
BURNS BRIAN A*	43	47	13	10
BURNS CHARLES B*	37	48	12	12
BURNS DEXTER WANE & DOLORES L*	51	46	12	16
BURNS GARRETT B & HOLLI S*	37	48	12	21
BURNS JOSEPH W & ELLEN	21	50	12	15
BURNS THOMAS D & CATHY J*	27	49	13	13, 24
BURNS W MARCUS & ALANA N	51	46	12	11
BURR MARK O	43	47	13	13, 23
BURR SHANE & ASHLEY*	33	48	14	8
BURRELL KIMBERLY & CLINT	13	51	12	34
BURRELL LACEY M & JOSHUA D*	43	47	13	14
BURRELL RICHARD A	51	46	12	24
BURRELL RICHARD A	53	46	11	19
BURRES VICKY J	21	50	12	23
BURRIS DONNA R, RT*	37	48	12	3
BURRIS GILBERT M & HEIDI*	39	48	11	9
BURRIS GILBERT M & PEGGY A	17	50	14	13
BURRIS JOHN & CONNIE	45	47	12	19, 30
BURRIS JOHN & CONNIE*	43	47	13	24
BURRIS ROBERT A & MARGARET I	17	50	14	22
BURT JEREMY M & KELLY D*	17	50	14	24
BURT MICHAEL I & MARY FAYE*	43	47	13	10
BURTON JAMES R II*	37	48	12	3
BURTON LAUREN V*	29	49	12	9
BURTON MICHAEL D & TAMMY L*	27	49	13	25
BURTON SARAH M & TANNER R*	21	50	12	7
BURTON SHARON R*	11	51	13	12
BURWELL CHRISTINE N & ROBERT M	23	50	11	33
BURWELL KENNETH & LISA STANFIELD	19	50	13	34
BURWELL KYLE DAVID & JILL M	19	50	13	34
BUSCAINO ANTHONY & IAN V GALLO &NICHOLAS MOSCATELLI*	37	48	12	11
BUSCH, FT	45	47	12	9
BUSCHER CODY LEE & KATHRYN KAY*	37	48	12	3
BUSCHMAN PAUL & ANGELA M	55	45	12	24
BUSH DEDRICK L*	27	49	13	24
BUSH HOLLY J*	27	49	13	11
BUSH KERRY R & JANA M*	37	48	12	27
BUSH NORMA J	29	49	12	9
BUSH PATTI A & LYLE A	21	50	12	20
BUSH STEVEN*	27	49	13	24
BUSH WAYNE*	29	49	12	9
BUSS RICHARD A & CLARICE RIESER*	21	50	12	3
BUSSARD FAMILY, RT*	37	48	12	3
BUSSEAU CRAIG R & BETH*	35	48	13	20
BUSSING DARRELL*	51	46	12	24
BUSSING GARRETT A	51	46	12	12
BUSTEED EUGENE & LINDA HANCIK*	45	47	12	4
BUSTER DAVID & TRACEY	37	48	12	36
BUSWELL JON*	29	49	12	18
BUTCHER DAVID & KAREN	47	47	11	18
BUTCHER DAVID & KAREN*	27	49	13	26
BUTCHER JANICE*	37	48	12	21
BUTCHER JOHN & KAREN	15	51	11	31
BUTCHER TERRY & DYANN	33	48	14	12
BUTLER CORA & RICHARD SCHULZ*	37	48	12	2
BUTLER DENZEL K*	29	49	12	19
BUTLER DOUGLAS B & CYNTHIA D	19	50	13	33
BUTLER DOUGLAS B & CYNTHIA D	27	49	13	2, 3
BUTLER FAMILY FARMS LLC	19	50	13	32, 33
BUTLER FAMILY FARMS LLC	27	49	13	4, 5
BUTLER GRACE B, RT	19	50	13	33
BUTLER GRACE B, RT	27	49	13	2
BUTLER JAMES W & CYNTHIA A*	33	48	14	27, 34
BUTLER JOHANNE & ALLEN*	37	48	12	21
BUTLER LABEA & QUENTIN*	27	49	13	24
BUTLER LABEA C	11	51	13	36
BUTLER LAWRENCE E & SANDRA L*	37	48	12	10
BUTLER SCHULZ PPTYS LLC*	37	48	12	2
BUTLER SCOTT & CAMY	45	47	12	27
BUTLER WESLEY L & CARMEN P*	29	49	12	20
BUTLER, TRST	27	49	13	2, 3
BUTMAN LELAND & RUTH BUTMAN*	37	48	12	11
BUTMAN RUTH A & LELAND*	37	48	12	11
BUTTON DEREK & STACEY*	17	50	14	25
BUTTON DEREK & STACEY*	19	50	13	30
BUTTS CAROL*	37	48	12	3
BUTTS CHARLES JOSHUA*	37	48	12	2
BUTTS DORAN L & KHAMTHOUNE B*	37	48	12	10
BUTZIN EDITH	31	49	11	9
BUXMAN DAVID L*	27	49	13	11
BUXTON JAMES E*	27	49	13	25
BUXTON WARREN*	31	49	11	18
BWANA LLC*	43	47	13	2
BYERS MICHAEL & DANA	19	50	13	25, 34
BYERS MICHAEL & DANA*	19	50	13	35
BYERS WILLIAM L JR & RHONDA F	43	47	13	35
BYERS WILLIAM L JR & RHONDA F*	37	48	12	21
BYNUM JAMES R & MARY E*	25	49	14	17
BYNUM ROBERT L & TAMMY D	17	50	14	14
BYRD CURTIS G & HANNAH M*	35	48	13	31
BYRD JAKE & MCKENZIE*	21	50	12	19
BYRD JOSHUA & DANA*	17	50	14	24, 25

C

NAME	PG	T	R	SEC
C & C PROPERTY GROUP LLC*	27	49	13	24
C & C PROPERTY GROUP LLC*	29	49	12	20
C & C PROPERTY GROUP LLC*	39	48	11	29
C & C QUALITY EXTERIORS LLC	21	50	12	24
C & C QUALITY EXTERIORS LLC*	21	50	12	24
C & C QUALITY EXTERIORS LLC*	23	50	11	19
C & C RENTAL PPTYS LLC*	29	49	12	9
C & J JOHNSON, FT	55	45	12	11
C C F RENTALS LLC	49	46	13	2, 11
C C F RENTALS LLC	51	46	12	7
C&R HOUSES LLC*	27	49	13	24
C4 CAPITAL LLC*	29	49	12	20
CABB INVS LLC*	27	49	13	24
CABERO DAMASO R*	37	48	12	12
CADWELL MARVIN*	27	49	13	24
CADWELL MATTHEW & ROBIN J*	37	48	12	2
CADY J CHRISTOPHER & NANCY H	19	50	13	10
CAGLE WILLIAM R & LAURA M*	37	48	12	12
CAHILL PATRICIA & MIKE WILLIAMS*	17	50	14	24
CAIN LARRY D	29	49	12	12
CAINE CHARLES A & JEANNE C, RT*	37	48	12	15
CAINE GREGERY A*	29	49	12	19, 20
CALAHAN CHRISTOPHER A*	29	49	12	11
CALCOTE RALPH B & TAMMY L	19	50	13	23
CALCOTE RALPH B & TAMMY L*	19	50	13	26
CALDARELLO LOUIS L & EDNA, RT	19	50	13	1, 2, 11, 12
CALDWELL & PRICE LLC*	33	48	14	7
CALDWELL BRIAN & SYDNEY*	19	50	13	15
CALDWELL BRUCE H & SHARON S*	29	49	12	2
CALDWELL CLIFFORD-LEONE, TRST	51	46	12	17, 30
CALDWELL DONALD-DEANE, TRST	9	51	14	13, 14, 24
CALDWELL GREGORY D & LISA D COURTER-CALDWELL*	35	48	13	20
CALDWELL KEVIN L & MONIQUE D	25	49	14	27
CALDWELL LIMITED FARMS LLC	21	50	12	16, 21
CALDWELL LIMITED FARMS LLC*	21	50	12	15
CALDWELL LUCAS G*	55	45	12	10
CALDWELL SCOTT & KIMBERLY ANCELL*	55	45	12	4
CALFEE JOHN W & ROBIN D	27	49	13	27
CALHOON LARRY & BARBARA*	35	48	13	20
CALHOUN DOUGLAS M & HEATHER R*	31	49	11	31
CALHOUN DOUGLAS M & HEATHER R*	39	48	11	6
CALHOUN, FT	23	50	11	5
CALICOTT TYLER & WILBER & JUANITA*	37	48	12	11
CALICOTT WILBUR & JUANITA, TRSTS*	37	48	12	11
CALL ERMAN L & DONNA	19	50	13	21, 28
CALL ERMAN L & DONNA*	19	50	13	36
CALL TRAVIS & VALERIE*	27	49	13	8
CALLAHAN CREEK FARMS LLC	25	49	14	25
CALLAHAN CREEK FARMS LLC	27	49	13	30, 31, 32
CALLAHAN CREEK FARMS LLC	33	48	14	1
CALLAHAN CREEK FARMS LLC	35	48	13	6
CALLAHAN CREEK FARMS LLC*	27	49	13	32
CALLAHAN CREEK FARMS LLC*	35	48	13	5, 6
CALLAHAN ZACHARY D & EMILY M	19	50	13	30
CALLAIS WALTRAUT K*	21	50	12	18
CALLIS STEVEN M*	35	48	13	30
CALVERT BARBARA J*	29	49	12	5
CALVERT BOB & SHARON*	15	51	11	23

Boone County Owner Index

NAME	PG	T	R	SEC
CALVERT DAVID D & CRYSTAL D	29	49	12	7
CALVERT EMMET & LOLA*	29	49	12	4
CALVERT HOWARD T & DOROTHY D*	29	49	12	5
CALVERT JAMES D & CATHERINE M	29	49	12	8
CALVERT JOSHUA G & JAMIE*	21	50	12	10
CALVERT MARTIN R & DONNA K*	37	48	12	3
CALVERT ORVILLE G & DARLENE K BISHOP-CALVERT*	29	49	12	11
CALVERT ROBERT GENE & VICKI L*	11	51	13	32
CALVERT ROBERT W & DEBORAH K	15	51	11	28
CALVERT ROY & JOYCE	29	49	12	5
CALVERT ROY & JOYCE*	29	49	12	5
CALVERT ROY E	29	49	12	5
CALVERT STEVEN & KIMBERLY*	51	46	12	34
CALVERT STEVEN M & DEBBIE L*	29	49	12	4
CALVIN CHARLES J & BARBARA L	51	46	12	14
CALVIN DOUGLAS J	51	46	12	5
CALVIN GERTRUDE JANET*	51	46	12	30
CALVIN HARTLEY E & SHARON K*	51	46	12	30
CALVIN JERRY DALE*	29	49	12	11
CALVIN JONI	55	45	12	3
CALVIN LLOYD L & LOIS	27	49	13	26
CALVIN MITCHELL L & J GAIL*	51	46	12	17
CALVIN REBEKAH L*	37	48	12	3
CALVIN RONALD S & URAI*	21	50	12	23
CALVIN STEVEN E & KATHERN L	51	46	12	20
CALVIN TERRY M & LYNN	33	48	14	6
CALVIN VINCENT C*	49	46	13	24
CALVIN YVONNE	27	49	13	7
CALVIN, FT AGREEMENT	33	48	14	12
CAMACHO VIRNA G*	35	48	13	20
CAMDEN STEVE & DALANE	31	49	11	19
CAMEO INV PPTYS LLC*	27	49	13	13
CAMEO INV PPTYS LLC*	51	46	12	35
CAMERON BRENT T & LAURA L*	27	49	13	26
CAMERON DINA MARIE*	51	46	12	10
CAMERON JOSEPH A III, TRST*	43	47	13	15
CAMERON MELODY L*	37	48	12	12
CAMMARATA KATHERINE M & JERRY L FAIGLE III*	35	48	13	29
CAMPBELL ANDREA G, TRST	15	51	11	35
CAMPBELL ANDREA G, TRST	23	50	11	2
CAMPBELL BETTY & HAROLD GOODING JR	15	51	11	20
CAMPBELL BLANCHE O	21	50	12	35
CAMPBELL BRADLEY K & LEANNE M*	51	46	12	8
CAMPBELL CARL D & BELINDA E	23	50	11	31
CAMPBELL CARL D JR & BELINDA E	23	50	11	34
CAMPBELL CHARLES & WILMA, RT*	29	49	12	34
CAMPBELL CYNTHIA E(SMITH)	51	46	12	12
CAMPBELL ERNEST & BALEN*	29	49	12	5
CAMPBELL FAMILY, RT	17	50	14	1
CAMPBELL GLEN & ADRIAN	19	50	13	35
CAMPBELL JANICE	27	49	13	30
CAMPBELL JASON & ROGER & SHARLA*	37	48	12	21
CAMPBELL JERRY G & REBECCA E	25	49	14	27
CAMPBELL KAREN SUE*	29	49	12	27
CAMPBELL LORE A*	37	48	12	11
CAMPBELL LORI A	29	49	12	18
CAMPBELL MICHAEL E & CAITLIN	15	51	11	20
CAMPBELL RICHARD L & MARY K*	21	50	12	23
CAMPBELL ROBERT & PATRICK & PATRICK L & KAREN*	35	48	13	29
CAMPBELL ROBERT G, TRST	25	49	14	23
CAMPBELL ROBERT G, TRST	43	47	13	4, 9
CAMPBELL SCOTT T & HEIDI J	25	49	14	8, 17, 18
CAMPBELL SCOTT T & HEIDI J*	25	49	14	7, 8
CAMPBELL SHANE B & ESTER E*	37	48	12	11
CAMPBELL TIMOTHY V & ROXANNA L*	29	49	12	11
CANADAY BRIAN & LAUREN	17	50	14	25
CANCHOLA PAULA J	31	49	11	15
CANCHOLA PAULA J*	31	49	11	16
CANDRL JAMES S & JULIE M*	37	48	12	14
CANINE JENNIFER L*	37	48	12	2
CANLAS BENJAMIN T & ERICA E*	43	47	13	25
CANLAS MICHAEL & MEGHAN	43	47	13	6
CANNADAY ALAN B II & BROOKE*	35	48	13	20
CANNELL CRAIG C & CLARA E*	37	48	12	3
CANO JOSE A*	33	48	14	2
CANOLE CHARLES D & CLAUDIA J*	19	50	13	26, 35
CANOLE HELEN D, TRST	19	50	13	1
CANOLE JOSEPH D & LORI	19	50	13	17
CANOLE KENNETH LEE	43	47	13	17
CANOLE KENNETH LEE*	43	47	13	17
CANOLE MARK DAVID*	27	49	13	13
CANOLE MICHAEL EUGENE	27	49	13	15
CANOLE ROBERTA*	29	49	12	17
CANOLE WILLIAM-CHARLOTTE, TRST*	11	51	13	36
CANON JAMES W*	21	50	12	23
CANOTE CHRISTOPHER & SUSAN	11	51	13	19
CANOTE CHRISTOPHER & SUSAN	9	51	14	24
CANOTE DENNIS & ANNETTE	45	47	12	22
CANOTE DENNIS R	45	47	12	22
CANOTE DOROTHY C & JAMES W	9	51	14	36
CANOTE ZACHARY & KALEIGH*	27	49	13	8
CANTONE AMY E*	27	49	13	12
CANTRELL DUSTY AUSTIN & ALLISON*	37	48	12	21
CANTWELL QUALIFIED SPOUSAL, TRST*	25	49	14	21
CANTWELL SAMANTHA R*	37	48	12	2
CAPITAL LAND INV LLC	29	49	12	19
CAPLE HOLLY ANN*	43	47	13	9
CAPLE MICHAEL H & HOLLY A	45	47	12	17
CAPPS BENJAMIN	51	46	12	13, 14
CAPRIO EDWARD & JESSICA	13	51	12	22
CAPUTO ANDREW*	29	49	12	18
CARAWAY ANTHONY DALE*	29	49	12	18
CARD JOSHUA*	33	48	14	1
CAREY AMY & DAVID RICHARDSON*	35	48	13	20
CAREY AMY*	19	50	13	10
CAREY ANNA & JOSHUA	33	48	14	26
CAREY BILLY JOE & JO ANN	17	50	14	25
CAREY BRUCE C & JERRILYN A	19	50	13	18
CAREY DONALD L & ANNA L	19	50	13	20
CAREY DONALD L & ANNA L*	19	50	13	20
CAREY DONALD L & LOUISE	19	50	13	7, 18
CAREY NATHAN & SAMANTHA*	11	51	13	19
CAREY OPAL JOYCE	19	50	13	18
CAREY TIMOTHY & TIFFANY SANCHEZ*	43	47	13	10
CAREY, TRST*	19	50	13	18
CARGILL PORK LLC	15	51	11	8
CARGILL PORK LLC*	15	51	11	8
CARL EDWARDS LLC*	37	48	12	21
CARL PATRICIA J & ALAN RAY IDLE*	39	48	11	5, 8, 9
CARLISLE TERRY & GRETCHEN, FT	47	47	11	8
CARLOS CHRISTOPHER A & EDDIE D*	27	49	13	19
CARLOS DAVID & TERESA	25	49	14	33
CARLOS EDDIE D & LINDA K*	27	49	13	19
CARLOS EDDIE D*	27	49	13	19
CARLOS FERNANDO & ISABELA	27	49	13	22
CARLOS FERNANDO & ISABELA*	27	49	13	22
CARLOS KODI & COURTNEY*	37	48	12	10
CARLOS LEROY W & JANICE K*	17	50	14	24
CARLSON SPENCER G & BECKY A WADE-CARLSON*	11	51	13	35
CARLSON STEVEN R & GWENDOLYN D*	27	49	13	12
CARLSON TIMOTHY D*	43	47	13	3
CARLYLE ALICJA J*	37	48	12	10
CARMACK BARRY K & TINA M*	21	50	12	23
CARMAN GALE L & BARBARA K*	37	48	12	2
CARMICHAEL DANIEL & LAURIE*	35	48	13	20
CARMICHAEL EVAN*	27	49	13	24
CARMICHAEL KEITH J & ANGELINE M*	29	49	12	30
CARMICHAEL MARTIN*	27	49	13	8
CARNES LISA G*	27	49	13	26
CARNEY JACQUELINE L & JOHN P*	37	48	12	28
CARNEY MARGARET, RT*	27	49	13	20
CARON NORMAND & DOLORES, TRST*	37	48	12	28
CARPENTER ARON EDWARD	11	51	13	14
CARPENTER BRENDA LEE	13	51	12	30
CARPENTER BRENDA LEE & BRENDA LEE TYREE	13	51	12	30
CARPENTER BRENT D & JOANN	25	49	14	32
CARPENTER JANICE & DEBORAH POHLMAN*	27	49	13	25
CARPENTER JOHN E & ANGELA	11	51	13	11
CARPENTER TAMMY*	33	48	14	1
CARPENTER WILLIAM R & CORINNE M*	45	47	12	18
CARPENTIER-WHITE, TRST	39	48	11	30
CARR CINDY*	49	46	13	24
CARR DOUGLAS W & BARBARA D*	45	47	12	18
CARR JEFFREY T & STACEY L	11	51	13	19, 30
CARR PATRICIA K*	43	47	13	10
CARR TIMOTHY R & DANETTE L*	29	49	12	11
CARRAHER PATRICK M*	37	48	12	21
CARRANZA ALEJANDRO & JENNIFER L*	45	47	12	8
CARRATURA ALFONSE & JESSE*	43	47	13	3
CARRICO JAMES R & ALICE M*	27	49	13	11
CARRICO SHAWN M & CASSIE M	23	50	11	4
CARRIER DONALD D*	27	49	13	14
CARRIER RODNEY L & CHERYL A	31	49	11	18
CARROLL JACKIE L SR & MARY A*	37	48	12	2
CARRONE JOSEPH C JR, RT*	27	49	13	28
CARROW DEBORAH & DARRELL BECK	11	51	13	16, 21
CARSON DAVID M & PATRICIA*	29	49	12	10
CARSON JOHN & JENNIFER	25	49	14	25
CARSON SAMUEL C & ALYSON R CONN*	37	48	12	2
CARTEE DOMINIQUE*	29	49	12	16
CARTER BRIAN & EMILY*	37	48	12	10
CARTER BRUCE & DONNA*	29	49	12	19
CARTER CARA*	43	47	13	10
CARTER DANA M*	29	49	12	9
CARTER DIANE M & JOHN J*	19	50	13	31
CARTER FRED & JEANNE TASSI	27	49	13	23
CARTER GUY A & SONDRA S, TRST	43	47	13	13
CARTER ISSAC L & ZONA KATHALEEN*	19	50	13	11
CARTER JACQUELINE B*	21	50	12	35
CARTER JAMES W & MEGAN N*	37	48	12	12
CARTER JENNIFER & ROBERT DOCHLER	19	50	13	30
CARTER JENNIFER & ROBERT DOCHLER*	19	50	13	30
CARTER JUSTIN B & VALYNDA G FREMONT*	35	48	13	20
CARTER KAREN SUPER & PETER J RAYHART SR*	39	48	11	8
CARTER KENT & TINA*	19	50	13	28
CARTER LYANNA & RONALD & JUDITH	31	49	11	5
CARTER PAMELA J & TIMOTHY F	33	48	14	27, 28
CARTER PAT A & MICHAELA*	27	49	13	30
CARTER PATRICIA*	43	47	13	2
CARTER REUBEN JR & ELIZABETH*	21	50	12	24
CARTER REX D & LINDA JOYCE	19	50	13	21
CARTER RYAN	13	51	12	30
CARTER SIDNEY L & LAYNA A	39	48	11	31
CARTER SIDNEY L & LAYNA A*	37	48	12	3
CARTER STEPHEN L & ROSE N*	37	48	12	3
CARUTHERS ANDRIA D*	43	47	13	2
CARUTHERS EARL F & MARIEA H	25	49	14	25, 36
CARUTHERS JEFFREY S*	25	49	14	34
CARUTHERS MICHAEL T & JANET A	15	51	11	30
CARWILE DANNY & TAMMY	51	46	12	33
CARY PAUL L & LINDA GRAUE, RT	47	47	11	8
CASADY JAMES NORTON	23	50	11	22
CASADY JOHN & SHERI	19	50	13	3
CASADY MICHAEL & FELICIA	45	47	12	2
CASE ARTHUR ALSOP & NANCY ROSS (TRUSTEES)	55	45	12	17
CASE DAN, RT	49	46	13	2
CASE ELIZABETH PAN & CURT HALFERTY, RT	43	47	13	35, 36
CASE ELIZABETH PAN & CURT HALFERTY, RT	49	46	13	1
CASE NANCY	49	46	13	1
CASE NANCY & PAN & CURTIS HALFERTY	49	46	13	1
CASELMAN CHARLES P & DEBORAH S	21	50	12	14
CASEY ANDREW R & JESSICA N*	51	46	12	17
CASEY DAVID L & CHRISTINE E, RT*	53	46	11	7
CASEY PATRICIA L, RT*	37	48	12	10
CASEY STEVEN J & KATHY L*	21	50	12	14
CASEY'S MARKETING CO #1004*	37	48	12	16
CASH JESSE COLTOR & KELLI MARIE	23	50	11	6
CASHION ROYAL W*	19	50	13	16, 17
CASKEY ANTHONY-LINDA, TRST	21	50	12	34
CASPALL KENNETH K, TRST	37	48	12	24
CASPARI CONSTANCE W*	37	48	12	3
CASS CASS DANIEL	49	46	13	14, 15
CASS CASS DANIEL	55	45	12	22
CASS CASS DANIEL*	35	48	13	33
CASS WILLIAM A & SUSAN C NAGEL	45	47	12	17
CASSIDAY SHELLY*	37	48	12	12
CASSIL ARNOLD L III & DEBRA SUE*	27	49	13	25
CASTAGNO KENNETH A & WENDY J*	37	48	12	15, 22
CASTEEL CAROLYN A & JOHN B & JACQUELINE T	55	45	12	22
CASTEEL JILL*	33	48	14	2
CASTEEL JOHN C & MARY K*	27	49	13	29
CASTEEL MARVIN L	55	45	12	22
CASTEEL MARVIN L*	55	45	12	22
CASTEEL MELVIN E*	37	48	12	12
CASTLEMAN CLARENCE-BARBARA, TRST	19	50	13	24
CASTLEMAN CLARENCE-BARBARA, TRST*	19	50	13	24
CASTLEMAN ELGAN R, TRST	19	50	13	24
CASTLEMAN RICHARD W & ANGELIA M & HANNAH M	19	50	13	24
CASTLEMAN RICHARD W & ANGIE M*	19	50	13	24
CASTROP, FT	21	50	12	12
CASTROP, FT*	21	50	12	12
CASZATT ERIC C & MICHELE S*	27	49	13	29
CATHEY DAVID & PHILLIP & SUSAN	23	50	11	29
CATHEY JOHN P II & ANDREA M	29	49	12	11
CATHEY MADALYNN MARIE*	29	49	12	11
CATHEY PHILLIP-SUSAN, TRST	31	49	11	17
CATHEY ROBERT D & MARGARET*	21	50	12	27
CATHEY ROBERT D & PATRICIA L*	21	50	12	10
CATLETTSTOUT BRENNA & PETER BEZOLD*	35	48	13	20
CATTAIL CORP	19	50	13	12
CAUDLE DENNIS	29	49	12	13
CAUDLE ERIC	45	47	12	27
CAUDLE ERIC E & TERRIE*	23	50	11	6
CAUDLE F J & LORETTA FAY	45	47	12	27
CAUDLE STEVEN WAYNE	45	47	12	27
CAVANAUGH CAROL L & MORRIS	51	46	12	30
CAVCEY KENNETH H*	43	47	13	2
CAVENDER, RT*	43	47	13	11
CAVNESS SAMUEL JEFFREY*	37	48	12	3
CAWLEY DOUGLAS & SHERRI*	35	48	13	20
CAYOU JOHN J & ERICA MURPHY	23	50	11	30
CDM INVS LLC	19	50	13	9
CDR CONST LLC*	23	50	11	19
CEB 2008, RT	19	50	13	2, 3
CEBALLOS THOMAS & DAILENE	33	48	14	27
CECIL EARL A & JEAN M, FT	43	47	13	13
CECORA LYDIA*	27	49	13	11
CEDAR CREEK FARMS LLC	53	46	11	30, 31, 32
CEDAR CREEK THERAPEUTIC RIDING CENTER	45	47	12	9, 10
CEDAR GROVE PPTYS LLC*	37	48	12	16
CEDAR GROVE RENTALS LLC*	35	48	13	20
CEDAR LAKE BUILDING CO LLC*	21	50	12	23
CELLAR KIRK R, RT*	37	48	12	3
CEMETERY	19	50	13	22
CEMETERY*	19	50	13	22
CEMETERY*	25	49	14	17
CEMETERY*	27	49	13	22
CEMETERY*	29	49	12	13
CEMETERY*	33	48	14	13
CEMETERY*	45	47	12	15, 20
CEMETERY*	47	47	11	9
CEMETERY*	51	46	12	16
CENTAL MO EQUINE LLC	11	51	13	12
CENTOBIE ANTONIO P & AMANDA*	45	47	12	22
CENTRAL BOONE INVS LLC*	29	49	12	16, 17
CENTRAL BOONE PPTYS2 LLC	9	51	14	25, 26
CENTRAL BOONE PPTYS2 LLC*	27	49	13	11
CENTRAL DVPMT GROUP LLC*	27	49	13	24
CENTRAL ELECTRIC POWER COOP	19	50	13	18
CENTRAL ELECTRIC POWER COOP	27	49	13	2, 13
CENTRAL ELECTRIC POWER COOP	33	48	14	14, 23
CENTRAL ELECTRIC POWER COOP*	21	50	12	18
CENTRAL ELECTRIC POWER COOP*	25	49	14	13
CENTRAL ELECTRIC POWER COOP*	29	49	12	36
CENTRAL ELECTRIC POWER COOP*	33	48	14	13
CENTRAL ELECTRIC POWER COOP*	43	47	13	10
CENTRAL ELECTRIC POWER COOP*	45	47	12	3, 10
CENTRAL ELECTRIC POWER COOP*	51	46	12	2
CENTRAL MO AVIATION INC*	45	47	12	25
CENTRAL MO DIABETES CHILDREN'S CAMP INC	27	49	13	19, 30
CENTRAL MO IRON- WORKERS APPRENTICE TRAINING*	33	48	14	3
CENTRAL MO MOBILE HOMES LLC	23	50	11	30
CENTRAL MO MOBILE HOMES LLC*	27	49	13	22
CENTRAL MO PPTYS LLC	25	49	14	21, 28
CENTRAL MO SUBCONTRACTING ENTERPRISES*	37	48	12	32
CENTRALIA NFO COLLECTION POINT*	15	51	11	6
CENTURYTEL OF MO LLC*	29	49	12	19
CENTURYTEL OF MO LLC*	35	48	13	6, 29
CENTURYTEL OF MO LLC*	37	48	12	11, 12
CENTURYTEL OF MO LLC*	43	47	13	10
CENTURYTEL OF MO LLC*	45	47	12	10
CERINI INVS/HERTZ CAR RENTAL*	45	47	12	25, 36
CERRATO-GARCIA JOSE A*	29	49	12	20
CESSAC SUSAN M*	27	49	13	27
CF REAL ESTATE LLC	45	47	12	31
CHAATIT OZZIE*	29	49	12	20
CHACON ROLAND & TRICIA	29	49	12	18
CHADWICK JOHN ARTHUR	23	50	11	31
CHADWICK, TRST	27	49	13	26, 27
CHADWICK, TRST*	27	49	13	22, 23
CHAIRMAN DENNIS B & AMRUTA N PADHYE*	43	47	13	24
CHALIGOJ ERICA D*	27	49	13	12
CHAMBERLAIN ENOS JR & ALETHA	29	49	12	10
CHAMBERS LITA*	37	48	12	3

Boone County Owner Index

NAME	PG	T	R	SEC
CHAMBERS RUSSELL & TINA*	45	47	12	13
CHAMPAGNE CURTIS R & VICKY L	55	45	12	23
CHAMPAGNE JESSE A & JESSICA J*	35	48	13	20
CHAN LOP MING & SHIRLEY SUEN-WAI	21	50	12	13
CHAN PAUL CHUN-HO & LILY YIN-HA*	37	48	12	16
CHANCELLOR RICHARD L & DONNA F	29	49	12	24
CHANCELLOR RICHARD L & DONNA F	43	47	13	24, 25
CHANCELLOR RICHARD L & DONNA F*	37	48	12	11
CHANCELLOR TERRY J*	37	48	12	28
CHANDLEE GARY & JULIE*	21	50	12	3
CHANDLEE GARY & JULIE*	23	50	11	7
CHANDLER BROOKS F	43	47	13	26
CHANDLER BROOKS F*	43	47	13	35
CHANDLER DANE C & STEPHANIE R*	29	49	12	17
CHANDLER GARY T & VERONICA L	37	48	12	13, 14
CHANDLER KAREN & RICHARD*	37	48	12	1
CHANDLER KENNETH CLARK C.A.E.*	45	47	12	30
CHANDLER STEVEN R & PATRICIA C*	37	48	12	12
CHANEY MARTHA THOMPSON*	37	48	12	10
CHANN RANDALL & LORIN*	35	48	13	27
CHAO WAN-TSIH H & MING SAN HUANG*	33	48	14	11
CHAPA SARA N	49	46	13	26
CHAPE WILLIAM G & JANICE G*	39	48	11	8
CHAPEL VIEW LAND LLC	27	49	13	20, 29
CHAPEL VIEW LAND LLC*	27	49	13	20
CHAPIN SAMUEL & ERICA*	43	47	13	9
CHAPMAN AARON & BARBARA	51	46	12	22, 27
CHAPMAN AARON & BARBARA*	51	46	12	22, 27
CHAPMAN AARON RENDALL & BARBARA ANN CHAPMAN, TRST*	51	46	12	27
CHAPMAN DUANE & MERRI WENTE-CHAPMAN	29	49	12	26
CHAPMAN FAMILY, RT	29	49	12	23
CHAPMAN FAMILY, RT*	29	49	12	26
CHAPMAN KERRY ELIZABETH*	51	46	12	22, 27
CHAPMAN LAUREN DENIELLE & DANA CHRISTOPHER TANNEHILL*	29	49	12	26
CHAPMAN MARCUS S & CYNTHIA E*	43	47	13	10
CHAPMAN MARTHA LOUISE*	33	48	14	24
CHAPMAN RON & BETH, TRST	33	48	14	22
CHAPMAN RON & BETH, TRST	35	48	13	4, 5
CHAPMAN RON & BETH, TRST*	35	48	13	5
CHAPMAN SEAN K & TRACY D*	51	46	12	19
CHAPMAN STEPHEN A & SANDRA J*	43	47	13	13
CHAPMAN, FT	31	49	11	19
CHAPMAN-O'BRIEN KIMBERLY	45	47	12	33
CHAPPELL CHRISTOPHER*	25	49	14	13, 24
CHAPPELL RODNEY W & DIANE M	53	46	11	5
CHAPPELL STEPHEN & ROBIN NUNNELLY*	51	46	12	30
CHARD LANDON & DIANE CHARD*	37	48	12	16
CHARLES MARYANN & NOEL*	43	47	13	9
CHARTER COMMS ENTERTAINMENT I LLC*	29	49	12	30
CHASE CHESTER E & BONNIE J	11	51	13	3
CHASE MICHAEL T*	27	49	13	24
CHASEN MATTHEW & HEATHER MULLIGAN	47	47	11	20, 29
CHASTAIN, FT	45	47	12	27
CHASTEEN BERT D & CINDY L	39	48	11	33
CHASTEEN BERT D & CINDY L	47	47	11	4
CHAVEZ ELMER ALEXANDER VALENCIA & VERONICA*	37	48	12	12
CHC PPTYS LLC*	33	48	14	2, 3
CHEAVENS STEPHEN-CAROLYN, TRST	43	47	13	25
CHEAVENS STEPHEN-CAROLYN, TRST	45	47	12	30
CHEEK RANDY & VICKI, RT	11	51	13	2
CHEEK ROBERT & CATALINA KERSTEN	19	50	13	21
CHEEK ROBERT & CATALINA KERSTEN*	19	50	13	21
CHEN TUNG YU & ZHEJUN & TUNG TSE CHEN & AMY*	35	48	13	20
CHENAULT JAMES A III & JOAN E	25	49	14	22
CHENEY CLAYTON L & SANDRA J	45	47	12	9
CHENEY CLAYTON L & SANDRA J*	37	48	12	28
CHENG JESSE W	39	48	11	5
CHERNOV VLADIMIR M*	37	48	12	3
CHEROKEE VALLEY FARMS LLC	43	47	13	16, 17, 20, 21, 28
CHEROKEE VALLEY FARMS LLC*	43	47	13	20
CHERRI, FT	27	49	13	22
CHERRI, FT*	27	49	13	21
CHERVEK GERALD L & VALERIE L*	35	48	13	20
CHESHIER ROBY A & DEBRA A*	27	49	13	5
CHESHIRE SAMANTHA A	51	46	12	27
CHESNEY KARI LYNN*	37	48	12	21
CHESTER DAVID F & ANITA L	19	50	13	12
CHICK BOBBY & KIM*	25	49	14	17
CHICK JAMES FRANKLIN JR*	29	49	12	17
CHICK ROBERT JASON & ALLYSON C*	37	48	12	27
CHICK RUTH M*	27	49	13	13
CHICKERING CLARK D & DONNA M	19	50	13	17
CHILCUTT VICKIE LYNNE & DAVID	29	49	12	12
CHILD MARK B & JESSICA C*	51	46	12	24, 25
CHILDERS ALLYCE E & MARCUS K*	37	48	12	1
CHILDS CRAIG A	15	51	11	27, 28, 34
CHILDS CRAIG A*	15	51	11	33
CHILDS KARLA J*	37	48	12	10
CHILES CLYDE & ELIZABETH, FT*	37	48	12	3
CHINN JAMES H & KIMBERLY B*	21	50	12	26
CHISHOLM ROBERT A & GLENNA S	13	51	12	9
CHISM ERIC W & VICKIE L	13	51	12	30
CHISUM PAULETTE FARMER*	29	49	12	26
CHITWOOD MARGARET E*	43	47	13	10
CHITWOOD NATHAN A & TAMMY L	15	51	11	20
CHITWOOD SHARON K & TARA L*	43	47	13	10
CHOMPY LLC	43	47	13	34, 35
CHOMPY LLC*	49	46	13	3
CHOO JAMES & WHITNEY*	37	48	12	15
CHOTT DAMON L & RACHEL L & STEPHEN L & MARY L*	27	49	13	14
CHOTT STEPHEN L & MARY L, RT*	43	47	13	3
CHOU SHAO-YU & QIONG GAO	43	47	13	35
CHRISMAN PHILLIP C & FRANCI D	23	50	11	6
CHRISMAN TIM L & RONNA J	23	50	11	4
CHRIST SHAWN & SARA*	43	47	13	8
CHRISTENSEN BRIAN & TONYA	35	48	13	32
CHRISTENSEN BRIAN*	35	48	13	29
CHRISTENSEN CAPITAL LLC*	37	48	12	3
CHRISTENSEN DAVID & KATHERYN*	33	48	14	22
CHRISTENSEN JODI	23	50	11	6
CHRISTENSEN PHILLIP J*	37	48	12	2
CHRISTIAN GENEVIEVE*	27	49	13	24
CHRISTIAN PUBLIC SERVICE INC*	27	49	13	1
CHRISTIANSEN JILL & CORRIE STURM*	39	48	11	8
CHRISTIANSON DALLAS*	37	48	12	12
CHRISTIANSON LEIF C & JUDITH E GRIMMOND*	29	49	12	20
CHRISTIE ROBERT JR & PHYLLIS*	27	49	13	11
CHRISTISON MILTON C E & NICHOLLE*	29	49	12	16
CHRISTOPHER KATHLENE RENEE*	51	46	12	5, 8
CHRISTY DOROTHY L, RT*	29	49	12	16
CHRISTY FAMILY, RT	21	50	12	36
CHRISTY MICHAEL R & JUANITA M*	29	49	12	10
CHURCH GROUNDS*	11	51	13	14, 35
CHURCH GROUNDS*	13	51	12	22
CHURCH GROUNDS*	21	50	12	20, 33
CHURCH GROUNDS*	27	49	13	11, 20, 29
CHURCH GROUNDS*	29	49	12	11
CHURCH GROUNDS*	33	48	14	1, 14, 23
CHURCH GROUNDS*	39	48	11	6
CHURCH GROUNDS*	45	47	12	10
CHURCH GROUNDS*	47	47	11	8
CHURCH GROUNDS*	51	46	12	16
CHURCH JOEL A	21	50	12	2
CHURCH YARD*	29	49	12	17
CHYNOWETH TOM & JULIET*	29	49	12	18
CIMA STEVE J & TRAVIS W STUDLEY*	29	49	12	20
CINCIRIPINI, TRST DALE M & JUDITH A, TRS*	35	48	13	19
CIOLLI YOLANDA*	35	48	13	7
CIRKL GEOFFERY M*	43	47	13	10
CISCO JONATHAN R & JAYME N*	35	48	13	18
CISSNA KENNETH M*	37	48	12	3
CITY OF ASHLAND*	51	46	12	11
CITY OF CENTRALIA	15	51	11	9
CITY OF CENTRALIA*	15	51	11	14, 15
CITY OF COLUMBIA	15	51	11	21, 22, 27, 28, 33
CITY OF COLUMBIA	21	50	12	13, 23, 24, 27, 34
CITY OF COLUMBIA	23	50	11	5, 7, 18
CITY OF COLUMBIA	29	49	12	3, 5, 7, 8, 9, 16, 18, 28
CITY OF COLUMBIA	35	48	13	30
CITY OF COLUMBIA	41	47	14	11, 12, 13, 14
CITY OF COLUMBIA	43	47	13	7
CITY OF COLUMBIA	45	47	12	23, 24, 25, 36
CITY OF COLUMBIA	47	47	11	19, 30, 31
CITY OF COLUMBIA	51	46	12	1
CITY OF COLUMBIA*	21	50	12	22
CITY OF COLUMBIA*	23	50	11	4, 8
CITY OF COLUMBIA*	27	49	13	24
CITY OF COLUMBIA*	29	49	12	10, 26, 27, 29, 30
CITY OF COLUMBIA*	31	49	11	30
CITY OF COLUMBIA*	35	48	13	31
CITY OF COLUMBIA*	37	48	12	21
CITY OF COLUMBIA*	41	47	14	2, 11, 12, 13
CITY OF COLUMBIA*	43	47	13	6
CITY OF COLUMBIA*	45	47	12	3
CITY OF HALLSVILLE	21	50	12	15, 22
CITY OF STURGEON	13	51	12	4
CITY OF STURGEON*	13	51	12	5
CJC PPTYS LLC	27	49	13	28
CLAAS JOHN D & ANGELA J	39	48	11	19, 30
CLAEYS SUSAN M*	43	47	13	1
CLAPP AARON B & KIMBERLY I*	37	48	12	21
CLAPP MOSES E V II & EMILY H*	43	47	13	2
CLAPP RONALD E & HELEN L	11	51	13	32
CLAPPER NEIL & MARY L OLSON*	37	48	12	3
CLARDY DAREWIN L & AMY M*	51	46	12	26
CLARE SUE ELLEN*	45	47	12	6
CLARK CAL	17	50	14	24
CLARK CHARLES & SHARRON J*	43	47	13	14
CLARK CHARLES H JR & MARY J*	37	48	12	16
CLARK CHARLOTTE A*	27	49	13	24
CLARK DAVID & JILL SEMON-CLARK	25	49	14	13, 14
CLARK DAVID A & BRANDY L*	55	45	12	3
CLARK DAVID E & GWENDOLYN J	45	47	12	5
CLARK EDWARD S & SHARON K	51	46	12	17, 20
CLARK EMILY D*	37	48	12	10
CLARK GARY LEN*	39	48	11	5
CLARK JAIME F & STEVEN E	17	50	14	13
CLARK JAMIE*	33	48	14	2
CLARK JOHN W & ELIZABETH A*	35	48	13	18, 19
CLARK JUSTIN & LACEY W JACK*	27	49	13	2
CLARK KEVIN L & SUSAN*	37	48	12	3
CLARK L E JR & MILDRED A, FT	33	48	14	10
CLARK L E JR & MILDRED A, FT*	33	48	14	1, 4, 10
CLARK LAWRENCE EDWIN JR	33	48	14	4
CLARK LAWRENCE EDWIN JR*	33	48	14	4
CLARK MARSHELLE E, RT	29	49	12	5
CLARK MARY J & CHARLES H JR*	45	47	12	7
CLARK NORMA K*	27	49	13	14
CLARK RACHEL M*	55	45	12	10
CLARK RANDAL C*	45	47	12	6
CLARK RICHARD D & DEE A*	35	48	13	4
CLARK ROBERT H & NORMA L	35	48	13	6
CLARK RONALD D & CARLA J	23	50	11	33
CLARK RUSSELL D & NOELLE J*	35	48	13	29
CLARK SEAN P*	45	47	12	32
CLARK SHANE A*	39	48	11	6
CLARK TERRY A*	43	47	13	10
CLARK TOBY & AMANDA*	37	48	12	21
CLARK, FT	25	49	14	3, 10
CLARK, FT*	25	49	14	4
CLARKE ANDREW D & KRISTI LYNN SAVAGE-CLARKE	53	46	11	17
CLARKE MICHAELLE*	39	48	11	5
CLARKE MICHELLE & CAMERON*	35	48	13	29
CLARKE R BEDE & BARBARA A	27	49	13	26, 35
CLARKE SHIRLEY S & RICHARD E*	43	47	13	1
CLARKE WILLIAM M & KATHERINE E	51	46	12	32
CLARKE WILLIAM M III & KATHERINE E	51	46	12	32
CLARY CHARLES R*	37	48	12	3
CLARY KEVIN WALLACE & MEGAN L	47	47	11	5
CLASPILL WADE & CINDYMAE	45	47	12	21
CLASS JONATHAN C & TOBY S*	17	50	14	35
CLATTERBUCK LENORA	53	46	11	6, 7
CLATTERBUCK SETHREY & MALLORY	19	50	13	10
CLATTERBUCK SETHREY & MALLORY*	19	50	13	10
CLATTERBUCK THOMAS & TANYA	53	46	11	7
CLATTERBUCK TREVOR C & GINNY E	53	46	11	7
CLAWSON DOUGLAS E & ANNA M, FT*	37	48	12	12
CLAXTON SELMA R*	29	49	12	20
CLAYBORN DEBRA*	27	49	13	19
CLAYBORN JARED W & BRITTANY A*	29	49	12	26
CLAYPOOL ANN MARIE	51	46	12	6
CLAYSVILLE HOMEOWNERS ASSOC INC	55	45	12	22
CLAYTON CHARLES K	51	46	12	7
CLAYTON CHARLES KEITH, TRST	51	46	12	7, 18
CLAYTON CHRISTOPHER & MALIKA*	19	50	13	15
CLAYTON JAMES L & CHRISTINE L	51	46	12	7
CLAYTON MALCOLM D	51	46	12	7, 18
CLEAR CREEK INVS LLC*	35	48	13	29
CLEARVIEW FARMS & PRESERVE LLC	43	47	13	24
CLEARWATER FAMILY, RT*	45	47	12	4
CLEEK JOHN C & ANN P*	43	47	13	5
CLEMENS ANNA R*	27	49	13	24
CLEMENS GREGORY & CAROL*	37	48	12	25
CLEMENS LLOYD W SR & JUDITH A*	37	48	12	11
CLEMENS RUSTIN S	21	50	12	3
CLEMENTS ROBERT A & DOLORES M*	29	49	12	35
CLEMENTZ JEFFREY S & ANNA L	21	50	12	21
CLEMENTZ, FT	13	51	12	3, 4
CLEMENTZ, FT	17	50	14	21
CLEMONS RACHEL LEANN*	37	48	12	2
CLEVENGER MITCH A & KATHRYN M	27	49	13	17
CLEVENGER RONALD D & GINA M*	43	47	13	10
CLEVENGER THOMAS E &, TRSTDY A*	37	48	12	3
CLIBURN PAULA*	27	49	13	14
CLIFTON BLAKE A & PATRICIA L	45	47	12	1
CLIFTON TOBY L & REBECCA E*	29	49	12	17, 20
CLINE MATTHEW K & AMANDA G*	25	49	14	35, 36
CLINGMAN COREY L & ALESHA D	51	46	12	7
CLINKINBEARD FAMILY, RT	23	50	11	32
CLINTON TYANN R*	29	49	12	14
CLOSE MELVIN D III & SUSAN E*	55	45	12	13, 14
CLOUD RICHARD & STACIE	21	50	12	35
CLOVER L CATTLE LLC	31	49	11	5
CLOVER L RENTALS LLC	31	49	11	5, 8
CLUBB GAY MASON & ANDREW	45	47	12	17
CLUTTER MELVIN E & MARY L*	15	51	11	31
CMAB PPTYS LLC*	27	49	13	24
CMK PTP LP	35	48	13	19
CMT CONST LLC	23	50	11	33
CMTM PPTYS LLC*	35	48	13	20
CMTM PPTYS LLC*	37	48	12	3
CNH MGMT LLC*	55	45	12	14
COALIER CARRIE & KELLY*	43	47	13	26
COASTAL ANGUS FARMS LLC	25	49	14	35
COATES JOAN R	37	48	12	36
COATES JOAN R*	37	48	12	25, 26
COATS BARBARA JEAN, RT	17	50	14	35
COATS BILL & VICKI FREELON*	37	48	12	1
COATS J RICHARD & JOYCE A	33	48	14	16, 17
COATS J RICHARD & JOYCE A*	33	48	14	17
COATS JAMES-MARY, TRST	43	47	13	26
COATS JOHN R & LINDA N & MARK B & JESSICA C CHILD*	33	48	14	27
COATS JOHN R & LINDA N*	43	47	13	5
COATS PLACE FARMS LLC	25	49	14	17, 18, 28, 29, 32, 33
COATS PLACE FARMS LLC*	25	49	14	33
COATS WESLEY DALE*	21	50	12	25
COBB JESSICA D*	21	50	12	9, 16
COBB JOSEPH & AMBER SHIPMAN*	37	48	12	12
COBB ZANE & JESSICA	21	50	12	9
COBBINS ADRIANA M*	37	48	12	11
COBBINS WILLARD L*	35	48	13	18
COBLE ALAN DALE & MARY JANE	37	48	12	10
COBLE ALAN DALE & MARY JANE*	37	48	12	10
COBLENTZ MICHAEL L*	19	50	13	1
COBURN RONALD ALAN & JANET SUE*	37	48	12	21
COCHRAN ANDREW M & TIFFANY A, RT	45	47	12	33
COCHRAN ANDREW M & TIFFANY A, RT	51	46	12	4
COCHRAN DALLAS & PAMELA*	35	48	13	20
COCHRAN DAVID W & DEBRA S*	27	49	13	31
COCHRAN DAVID W & DEBRA S*	35	48	13	6
COCHRAN EDDIE & JUDY*	51	46	12	17
COCHRAN JEFF & ANGELA	21	50	12	7
COCHRAN JUDY*	35	48	13	7
COCHRAN KELLY A*	29	49	12	18
COCHRAN KELLY A*	33	48	14	1
COCHRAN ROGER W	29	49	12	4, 5
COCHRAN SEAN & ANGELA	9	51	14	25
COCHRAN SHERIE & JIMMY QUELLA*	37	48	12	27
COCHRAN THOMAS L & DEBRA J	53	46	11	6
COCHRAN, FT*	9	51	14	25
COCKRELL FARMS LLC	35	48	13	30
COCKRELL HAROLD D & MARCELLA L	23	50	11	5
COCKRELL JERRY G JR & APRIL D	19	50	13	27
COCKRELL JERRY G JR & APRIL D*	19	50	13	27, 28
COCKRELL KORTNEY L*	37	48	12	2
COCKRELL KRISTEN KAY	35	48	13	30
COCKRELL LINDA SUE	33	48	14	23
COCKRELL LINDA SUE*	33	48	14	23
COCKRELL MARY K, TRST	25	49	14	29, 30
COCKRUM RAY S*	33	48	14	12
COE BENJAMIN L*	29	49	12	26
COFFELT SHARON LEE(LOYD)*	29	49	12	14
COFFELT SHERRY L*	29	49	12	3
COFFMAN DEBORAH & TINA DEUTSCHLE*	39	48	11	5
COFFMAN MARIA	17	50	14	27
COFFMAN MARK D	51	46	12	5

Boone County Owner Index

NAME	PG	T	R	SEC
COGGESHALL MATTHEW & REBECCA*	35	48	13	20
COHEE EARLENA A & LEE ANN*	29	49	12	9
COHEE LEE ANN & KATHY L CASEY*	29	49	12	9
COHEN MARK & AIMEE*	35	48	13	28
COHLE PAUL R & ROBIN A LOCK*	37	48	12	12
COIL DAVID R & MELISSA*	43	47	13	8
COIL ERIC	55	45	12	25
COIL JASON G	11	51	13	7
COLBERT KEITH*	27	49	13	24
COLBERT RYAN DOUGLAS & NATALIE GIARRAFFA*	19	50	13	35
COLBERT STEPHEN H & CARY W*	43	47	13	15
COLBORN BOBBY L & DEBORAH K*	33	48	14	1
COLE ALAN C*	27	49	13	25
COLE ALAN CARROLL	33	48	14	10
COLE BRIAN & MELISSA*	37	48	12	1
COLE CHRISTOPHER J & CHRISTA S*	19	50	13	22
COLE FREDRICK L & STACEY D	19	50	13	21
COLE KEITH L & RENNA N, RT*	51	46	12	20
COLE LEE M & JAMIE P*	11	51	13	32
COLE MELISSA S*	43	47	13	10
COLE PATSY F & ROBERT L	43	47	13	13
COLE PATSY F & ROBERT L	45	47	12	18
COLE ROBERT L & MARSHA J	17	50	14	36
COLE ROBERT L & PATSY F*	43	47	13	13
COLE ROBERT L & PATSY F*	45	47	12	18
COLE ROSE MARIE*	43	47	13	10
COLE SANDRA L*	51	46	12	8
COLE TERRY N*	51	46	12	15
COLE TODD A*	25	49	14	35
COLEMAN CARL D & BRENDA G*	43	47	13	9
COLEMAN CHERIE LYNN MILLER*	27	49	13	2
COLEMAN DANNY & JANINE	25	49	14	27
COLEMAN GARTH A & CHERIE L*	21	50	12	27
COLEMAN JESSICA & EVAN BLAKEMORE*	21	50	12	17
COLEMAN JESSICA & TRENTON*	35	48	13	20
COLEMAN LINDA*	33	48	14	22
COLEMAN MIKE & TAWANDA	51	46	12	3
COLEMAN MYRNA JEAN*	21	50	12	3
COLEMAN PHILLIP D & MARSHA A	27	49	13	17
COLEMAN ROBERT & JAMES PUTNAM & MERIBETH MYERS*	27	49	13	22
COLEMAN ROBERT L*	27	49	13	22
COLEMAN ROBERT LEE*	29	49	12	19
COLEMAN ROBERT LESLEY	35	48	13	4
COLEMAN STEPHEN L & SANDRA K*	21	50	12	24
COLEMAN STEVEN & ROBERT	35	48	13	4
COLEMAN THOMAS OUTDOORS LLC	11	51	13	6
COLEMAN THOMAS OUTDOORS LLC	9	51	14	1
COLEMAN VIRGINIA & ERIC BARNHILL*	43	47	13	5
COLEMAN WALTER*	23	50	11	15
COLEY MARCY & MONTY & MELODY ZEY	43	47	13	8
COLEY PHILLIP & MARCIA KAY	45	47	12	33
COLLARD TIM & JAN, TRST	17	50	14	21
COLLETTE BRAD J & AMY P	47	47	11	20, 29
COLLEY FRANCES MARIE	9	51	14	24, 25
COLLEY KELLER L*	19	50	13	18
COLLEY MIKE*	27	49	13	11
COLLEY RICKEY L & JACKIE J	17	50	14	12, 13
COLLEY, FT	21	50	12	36
COLLEY, FT	31	49	11	6
COLLEY, FT & CHRISTY, FT	35	48	13	30, 31, 32
COLLEY, FT*	29	49	12	2
COLLIER CALVIN & LISA CONNER-COLLIER*	37	48	12	23
COLLIER DENNIS JR & TANSY COLLIER*	43	47	13	8
COLLIER JOHN K & CASEY ANN*	27	49	13	11
COLLIER PHILLIP & LYNETTE	37	48	12	13
COLLIER SABRE LESHEA*	37	48	12	11
COLLINGS JACQUELINE*	43	47	13	3
COLLINS ANDREW J & BROOKSIE F*	27	49	13	35
COLLINS CHRIS & SHANNON*	37	48	12	28
COLLINS DAVID K & DAVID HUDDLESTONSMITH*	39	48	11	9
COLLINS DAVID*	37	48	12	16, 21
COLLINS DEMPSEY & DEENA	55	45	12	3
COLLINS DONALD F JR & VICKIE	15	51	11	2, 4, 17
COLLINS GREG & DEBRA*	25	49	14	36
COLLINS JONATHAN & NICOLE	25	49	14	27
COLLINS JUSTIN M & MARLA G FULK*	51	46	12	12, 13
COLLINS L MICHAEL & P MELINDA COLLINS, TRST	53	46	11	6, 8, 17
COLLINS LARRY G & MARY E*	29	49	12	14
COLLINS LESLIE & GAYLE KERN*	29	49	12	17
COLLINS LYNN M*	45	47	12	3
COLLINS MATTHEW L & EMILY D*	43	47	13	26
COLLINS NANCY C, TRST	15	51	11	31
COLLINS RICHARD & MADOLYN, TRSTS	11	51	13	17, 19, 20, 21, 26, 27, 29, 30, 32
COLLINS VICKIE LEE & DONNIE	15	51	11	3
COLLOP JOHN W & CYNTHIA A	47	47	11	19, 20, 29
COLLUM MARK & LISA*	29	49	12	23
COLON MARJORIE*	37	48	12	3
COLONEY GERALD & KATHRYN*	35	48	13	20
COLSTON GARY G JR & CATHERINE T	13	51	12	22
COLUMBIA AUDUBON SOCIETY INC	29	49	12	11
COLUMBIA AUDUBON SOCIETY INC	31	49	11	15
COLUMBIA AUDUBON SOCIETY INC	43	47	13	25
COLUMBIA CUSTOM HOMES LLC	33	48	14	15
COLUMBIA CUSTOM HOMES LLC*	37	48	12	10
COLUMBIA FRIENDS MEETING HOUSE INC*	37	48	12	2
COLUMBIA GREEN VALLEY RIFLE & PISTOL CLUB	21	50	12	28
COLUMBIA GREEN VALLEY RIFLE & PISTOL CLUB	29	49	12	27
COLUMBIA HOME HOLDINGS LLC	27	49	13	15, 16
COLUMBIA HOME RENTAL LLC*	37	48	12	3
COLUMBIA LODGE NO 594 BPOE*	37	48	12	16, 21
COLUMBIA PUBLIC SCHOOL DIST	31	49	11	20, 29
COLUMBIA PUBLIC SCHOOL DIST	33	48	14	2
COLUMBIA PUBLIC SCHOOL DIST	39	48	11	30
COLUMBIA SPORTSMENS CLUB	21	50	12	19
COLUMBUS COURT PPTYS LLC*	39	48	11	7
COLUMBUS INVS LLC	39	48	11	7
COLUMBUS INVS LLC*	39	48	11	7
COLWELL KENNETH F & SHERRY L*	37	48	12	2
COLWILL JACK M, TRST*	35	48	13	6
COLYER WESLEY & PAULA	11	51	13	31, 32
COLYER WILLIAM C*	45	47	12	15
COMBES KELLY*	35	48	13	20
COMBES SHANNON & SHARON JACOBY-COMBES	39	48	11	6
COMBS CHRISTINE B & DAVID K*	35	48	13	20
COMBS DONALD E JR & DIANE K*	37	48	12	3
COMBS R HOWARD & CAROL A	17	50	14	10
COMBS STEVEN H & CARMEN R*	17	50	14	14
COMEGYS DAVID G & BARBARA L	17	50	14	23
COMER WILLIAM C*	35	48	13	20
COMFORT LIFESTYLE LLC*	35	48	13	29
COMLEY TERRY & MELODY*	45	47	12	4
COMO MGMT LLC*	37	48	12	10, 11, 12
COMO RENTALS LLC	19	50	13	34
COMO RENTALS LLC	31	49	11	5
COMO RENTALS LLC D/B/A S & C PPTYS LLC*	35	48	13	20
COMO RENTALS LLC*	35	48	13	20, 29
COMO RENTALS LLC*	37	48	12	21
COMO RENTALS LLC*	43	47	13	10
CON-AGG OF MO LLC	11	51	13	27, 34, 35
CON-AGG OF MO LLC	27	49	13	13, 14, 23, 27, 34
CON-AGG OF MO LLC*	27	49	13	13, 22, 23
CONAWAY RICHARD J & AMY L*	29	49	12	17
CONCANNON DESTINEY*	43	47	13	9
CONCANNON SCOTT M*	33	48	14	1
CONCRETE SOLUTIONS DMC LLC	21	50	12	19
CONDICT MICHAEL T & AMBER L	37	48	12	23
CONDRON STEVEN G JR & LORI M*	51	46	12	21
CONE ANNICE E*	51	46	12	21
CONFORTI LUKE CHARLES*	29	49	12	17
CONFORTI-CALDWELL KATHLEEN H*	37	48	12	10
CONKLIN FREDERICK F & JENIFFER*	45	47	12	17
CONKLIN ROGER	29	49	12	3, 9, 10
CONKLIN ROGER & RANDALL CONKLIN*	29	49	12	10
CONKLIN ROGER*	29	49	12	3, 10
CONKLIN RONALD L & LYNDA L*	21	50	12	33, 34
CONKLIN RUSSELL S & JOYCE S	23	50	11	33
CONKLIN SANDRA KAY	39	48	11	4
CONLEE MARION F III & LAURA I*	51	46	12	22
CONNELL JASON N & KAREN	51	46	12	30
CONNELL JENNIFER	45	47	12	15, 16
CONNELL MICHAEL & JOETTA*	23	50	11	6
CONNELL MIKEL W & DYLAN W	23	50	11	30
CONNELL MIKEL W & FARRELL M	17	50	14	35
CONNELL PATRICK L & REBECCA A	53	46	11	6, 7
CONNER CYNTHIA K & WILLIAM L*	55	45	12	14
CONNER DAVID-THELMA, TRST*	51	46	12	32
CONNER ERIC & KELSEY B*	35	48	13	20
CONNER SUZANNE P*	29	49	12	6
CONNER WILLIAM DAVID & THELMA D*	51	46	12	32
CONNERS ROBERT*	43	47	13	10
CONNON JOSHUA & AMANDA*	39	48	11	6
CONNOR JOHN ARTHUR, TRST & JOYCE CONNOR CHILDRESS	27	49	13	12, 13
CONNOT DONNA S*	29	49	12	11
CONRAD KEITH O & SHERI L, RT	21	50	12	27
CONRAD KENNETH A & JODI R*	37	48	12	21
CONRAD KRISTINA M (BLUMER)*	37	48	12	26
CONRAD KRISTINA M*	37	48	12	27
CONRAD ROBERT*	19	50	13	24
CONRAD ROBERT*	35	48	13	20
CONSIGLIO MARK & CHARISSA	45	47	12	27, 28
CONSOLIDATED PUBLIC WATER SUPPLY DIST NO 1	27	49	13	20
CONSOLIDATED PUBLIC WATER SUPPLY DIST NO 1*	17	50	14	23
CONSOLIDATED PUBLIC WATER SUPPLY DIST NO 1*	19	50	13	35
CONSOLIDATED PUBLIC WATER SUPPLY DIST NO 1*	25	49	14	10, 35
CONSOLIDATED PUBLIC WATER SUPPLY DIST NO 1*	33	48	14	2, 3
CONSOLIDATED PUBLIC WATER SUPPLY DIST NO 1*	35	48	13	19, 36
CONSOLIDATED PUBLIC WATER SUPPLY DIST NO 1*	43	47	13	1, 5
CONSOLIDATED PUBLIC WATER SUPPLY DIST NO 1*	45	47	12	3, 6, 10, 26
CONSOLIDATED PUBLIC WATER SUPPLY DIST NO 1*	51	46	12	3
CONSTANTINESCU GHEORGHE MIRCEA & ILEANA ANGHELINA	29	49	12	3
CONSTRUCTION INV CO	37	48	12	12
CONTEMPORARY BROADCASTING INC	51	46	12	5
CONYERS JOSHUA DEAN & MICHAEL D & SHERRI J	27	49	13	30
CONYERS JUSTIN & JESSICA	23	50	11	33
COOK ALFRED L*	17	50	14	34
COOK BILLY A & A JILL*	25	49	14	36
COOK BILLY A & ANGELIA	25	49	14	36
COOK BILLY A & ANGELIA	33	48	14	1
COOK BILLY A & ANGELIA*	25	49	14	36
COOK BILLY A & JILL*	25	49	14	36
COOK BLAIR THOMAS*	19	50	13	25, 26
COOK BRENDA & EDWARD JOHNSON*	45	47	12	18
COOK CHRISTOPHER R & CATHY L	27	49	13	29
COOK CODY*	33	48	14	2
COOK DIANE S*	35	48	13	29
COOK E CARL & BERNICE COOK	27	49	13	30
COOK FAMILY, RT	21	50	12	5
COOK FAMILY, RT	33	48	14	26, 35
COOK FAMILY, RT*	21	50	12	35
COOK GARY A & TANIA L HART COOK	19	50	13	16
COOK JAMES ALLEN*	33	48	14	5
COOK JAMES E SR & INA L*	29	49	12	20
COOK JASON BRUCE	29	49	12	8
COOK JEFFREY D*	21	50	12	19
COOK JEFFREY M & TAMMI L	25	49	14	27
COOK JERRY D & BRIDGET B, RT*	29	49	12	12
COOK JOSEPH S & SARA P	33	48	14	27, 28
COOK JUSTIN & DANIELLE	27	49	13	4
COOK JUSTIN & KATIE*	37	48	12	15
COOK JUSTIN I & DANIELLE M	27	49	13	4
COOK KALE KERMIT JR & SUSAN A*	29	49	12	18
COOK KENNETH H & SANDRA E BOYD	39	48	11	4, 9
COOK LINDA C*	37	48	12	2
COOK PATRICIA M, LE	19	50	13	10
COOK REBEKAH D & ROBERT M*	27	49	13	14
COOK RICKY J*	19	50	13	10, 12
COOK SUE A*	33	48	14	1
COOK TODD WINFIELD	17	50	14	32, 33
COOK TODD WINFIELD	25	49	14	4
COOK TRAVIS & MELISSA M*	43	47	13	3
COOK, FT JOHN & LILLIAN, TRS*	27	49	13	25
COOKE JENNIFER & MICHAEL BODINE	27	49	13	32
COOKSON RICHARD D & REVA I*	37	48	12	11
COOLEY DUSTIN J & JESSICA*	11	51	13	11
COOLEY JASON M & WENDY K	19	50	13	2
COOLEY MATTHEW D & NICOLE R*	21	50	12	33, 34
COOLEY PHILLIP A & BRENDA K	11	51	13	11
COOLLEY CARLENE A, RT*	37	48	12	3
COOLLEY LANCE W & MOLLY B	15	51	11	30
COOLLEY LANCE W*	19	50	13	13
COOLLEY LANCE*	15	51	11	20, 29
COOMBS DENNIS J & PAMELA A	31	49	11	9
COONCE DON CURTIS	55	45	12	1
COONCE FARMS LLC	55	45	11	6
COONCE FARMS LLC	55	45	12	1, 12
COONCE FARMS LLC*	55	45	12	1
COONEY ADYM & WENDY R HAMILTON*	37	48	12	21
COOPER BROCK H & SARAH L	55	45	12	11, 14
COOPER CATHY*	37	48	12	3
COOPER DONALD L & MARGARET A	37	48	12	36
COOPER EMILY*	43	47	13	10
COOPER JOSEPH & MEAGAN	51	46	12	30
COOPER KAREN LYNN(JACKSON)	11	51	13	18
COOPER KAREN LYNN(JACKSON)	9	51	14	13
COOPER NANCY B	45	47	12	27
COOPER NANCY E*	35	48	13	29
COOPER RUSSELL L & SALLIE G, RT*	29	49	12	9
COOPER SCOTT L & AMANDA C*	37	48	12	21, 28
COOPER STEPHEN J & MARGARET F*	27	49	13	11
COOPER STEVEN C & CALENE J, FT*	43	47	13	10
COOPER T VINCENT & STACY, TRST*	43	47	13	24
COOPERSTOCK LINDA RIEGLE, TRST*	35	48	13	32
COPART OF MO INC	37	48	12	12
COPART OF MO INC	39	48	11	7
COPE BRAD E & KRISTINA M*	37	48	12	27
COPE BRADLEY E & KRISTINA M*	37	48	12	27
COPE PAUL DONALD*	37	48	12	12
COPELAND DANIEL & CARIE	25	49	14	28
COPELAND DAWN R*	27	49	13	8
COPELAND JASON D*	33	48	14	2
COPELAND NEIL & KATIE MCELVAIN*	37	48	12	3
COPELAND NEIL R*	37	48	12	3
COPENHAVER DON L, TRST	13	51	12	17, 19
COPENHAVER DON L, TRST	23	50	11	33, 34
COPENHAVER JORDAN L & DAVID FLANAGAN*	27	49	13	14
COPPOTELLI GARY A & PATRICIA A*	51	46	12	8
CORBIN STACY*	37	48	12	3
CORBIN SUSAN L (METCALF)*	23	50	11	6
CORCORAN KEVIN G*	29	49	12	16
CORDIA JOHN R & JULIE T*	27	49	13	11
COREY KATHERINE	27	49	13	7
COREY MYERS CONST LLC	51	46	12	29
COREY MYERS CONST LLC	55	45	12	16
COREY MYERS CONST LLC*	51	46	12	34
CORICH JOHN & EVELYN	23	50	11	4
CORICH JOHN F & EVELYN F & MATTHEW T & NANCY ROBINSON	23	50	11	4, 5
CORK PAUL C & HAZEL Y*	27	49	13	25
CORKERY DANIEL B*	29	49	12	10
CORKERY DEBRA LEA	13	51	12	31
CORLEY EDWIN B*	37	48	12	2
CORLEY JOHN D & KARNE C MINOR	45	47	12	33
CORN CHRISTOPHER & KRISTY*	37	48	12	3
CORN JOHN & SANDY GUMMERSHEIMER	27	49	13	32
CORNELISON GARY A & MARY KATE*	15	51	11	31
CORNELISON ROBIN ANNETTE*	37	48	12	16
CORNELL CLIFFORD W & DEBRA B	55	45	12	11
CORNELL DANNY E & BARBARA E	19	50	13	22
CORNELL DANNY E & BARBARA E	27	49	13	30
CORNELL GRANT B & BREI A*	27	49	13	30
CORNELL GRANT B & BREI A*	43	47	13	5
CORNELL JAMES A & DELORES F	43	47	13	11
CORNELL JAMES A & DELORES F*	43	47	13	2, 11
CORNERSTONE CONST LLC	43	47	13	14
CORNERSTONE CONST LLC*	43	47	13	8
CORNINE DALE E & KERRI L*	21	50	12	34
CORPENING PAUL L & SHERRY*	37	48	12	10
CORPIN JAMILA C*	29	49	12	17
CORRADO JASON*	29	49	12	11
CORRADO JASON*	37	48	12	12
CORREA MICHAEL & MARIA SALDANHA*	37	48	12	11, 12
CORRIGAN BRIAN P*	37	48	12	12
CORTES MARIO & AURELIA*	27	49	13	24
CORWIN BARBARA S	21	50	12	36
CORY MYERS CONST LLC	51	46	12	33
COSBY DANIEL & ROBIN	25	49	14	1, 2, 11, 12
COSBY PATRICK*	37	48	12	21
COSPER SHAWN G & MARY K*	29	49	12	17, 18
COSSEY KEVIN E & GEORGE ANNE M*	35	48	13	20
COSTELLO LISA & LARRY*	27	49	13	25
COTE LORETTA SUE, RT*	43	47	13	1
COTT SEAN M & CRISTY M*	27	49	13	24
COTTER DENNIS E & JUDITH A, RT*	37	48	12	2, 3
COTTLE BRIAN N & AMELIA M*	43	47	13	13
COTTLE BRICE P	15	51	11	32
COTTOM WILLIAM V & MARY R	55	45	12	24
COU HANGAR CO INC*	45	47	12	25, 36
COU INDUSTRIES LLC*	37	48	12	3
COUDRON THOMAS A & CAROL L*	45	47	12	4
COULSON AMY*	37	48	12	21
COUNTRY AIRE HOMEOWNERS ASSOC INC*	43	47	13	14

Boone County Owner Index

NAME	PG	T	R	SEC
COUNTRY BOY EST HOMEOWNERS ASSOC*	19	50	13	10
COUNTRY BOY ESTS HOMEOWNERS ASSOC INC*	19	50	13	10
COUNTRY BOY ESTS NO 2 HOMEOWNERS ASSOC INC*	19	50	13	15
COUNTRY FOLKS ENTERPRISES LLC	29	49	12	29
COUNTRY LAND LLC	15	51	11	3, 10
COUNTRY MEADOWS INVS LLC	27	49	13	27
COUNTRY WOODS HOMEOWNERS ASSN INC*	35	48	13	27, 28
COUNTRYSHIRE ESTS HOMEOWNERS ASSOC*	35	48	13	6, 7
COUNTRYSIDE BAPTIST CHURCH*	19	50	13	35
COUNTS MELISSA SCOTT*	43	47	13	10
COUNTY DOWNS HOME OWNERS ASSOC	27	49	13	11
COUNTY DOWNS HOME OWNERS ASSOC*	27	49	13	11
COUP KAREN W, RT	45	47	12	9
COURTNEY KEITH*	33	48	14	2
COUSINEAU GENEVIVE C, TR*	37	48	12	1
COUSINEAU GENEVIVE C, TRST*	37	48	12	1
COUTTS JOHN H & LINDA D	25	49	14	24, 25
COUTURIER CAMERON & KATHERINE*	43	47	13	24
COVER CINDY L*	35	48	13	20
COVERED BRIDGE RENTALS LLC*	43	47	13	11
COVERED-L FARM LLC	23	50	11	26, 35
COVINGTON MICHAEL R*	43	47	13	2, 11
COWAN ERIC A & LYNN*	37	48	12	3
COWAN JACOB*	43	47	13	10
COWAN JOANNE E*	43	47	13	2
COWAN JOEY & HEATHER	27	49	13	11
COWAN RICKY A & BONITA C	23	50	11	4
COWAN STEPHEN W & KATHLEEN I	25	49	14	32
COWAN TAYLOR*	23	50	11	32
COWARD DARYL & KASSIE CLAUGHTON	29	49	12	17
COWHERD SALLY & MICHAEL HOWARD*	35	48	13	20
COWIE KATHERINE*	29	49	12	15
COX AMBER & STEPHON*	37	48	12	12
COX BARBARA J*	27	49	13	24
COX BILLY H & JOYCE*	37	48	12	21
COX BRUCE T*	37	48	12	3
COX DAVID E & ANITA M	27	49	13	6
COX EVERETT V & MARIAN LEAH COX	45	47	12	17
COX KATHERINE H	21	50	12	1
COX LANCE & BRANDY J*	23	50	11	30
COX LEWIS L & LISA K*	19	50	13	29
COX MARGARET H, RT	15	51	11	14, 15
COX MARIAN LEAH & EVERETT V*	27	49	13	11
COX MELISSA JANE*	25	49	14	1
COX NORMAN L & MARIA A	31	49	11	4
COX PATRICK & HEATHER 2012, RT	45	47	12	19
COX PEGGY ANN	29	49	12	10
COX PEGGY ANN & CYNTHIA & LARRY ALAN EDIE*	29	49	12	10
COX RALPH J & LAURA J	31	49	11	4
COX RONALD D & PHYLLIS A*	37	48	12	12
COX SEAN & ANDREA EVENSKI*	27	49	13	27
COX STEPHON D & AMBER L*	35	48	13	29
COX THEODORE R & KAREN R	9	51	14	13, 14, 23
COX TROY & IRMA ARTEAGA-COX*	37	48	12	15
COX WILLIAM G & BENCHAMAS*	27	49	13	24
COY JIMMIE D & VICKI L, TRST	29	49	12	26
COY SAMUEL O & CONNIE L	9	51	14	26, 35
COY TIMOTHY & KRISTOPHER KOONSE*	19	50	13	11
COYLE KRISTEN L, RT	43	47	13	22, 23
COYLE TIMOTHY T & MINDY D, RT	37	48	12	31
COYNE JAMES NELSON & MAUREEN A*	43	47	13	9
COYOTE HILL CHRISTIAN CHILDREN'S HOME	9	51	14	34
COYOTE HILL CHRISTIAN CHILDREN'S HOME*	9	51	14	34
COZETTE CHERYL JEAN, RT*	35	48	13	27
COZY QUARTERS LLC*	37	48	12	16
CPW PTP LP	17	50	14	2
CPW PTP LP	19	50	13	24
CPW PTP LP	45	47	12	31, 32
CPW PTP LP	51	46	12	5, 6
CPW PTP LP	9	51	14	23, 25, 26, 35, 36
CPW PTP LP*	45	47	12	32
CPW PTP LP*	51	46	12	5
CRABTREE BENNIE C & HELEN R*	37	48	12	2
CRAFTON JOHN T & PEGGY L*	37	48	12	12
CRAIG AUGUSTUS B III*	33	48	14	2
CRAIG BENJAMIN E & SARAH E*	37	48	12	15
CRAIG BETTY R, TRST*	55	45	12	14
CRAIG CHARLES J & CHERYL C*	43	47	13	2
CRAIG DEVIN L & MEGAN R*	51	46	12	17
CRAIG ERIN*	27	49	13	25
CRAIG GERALD RAY & DEBRA D, RT	47	47	11	5, 6
CRAIG GERALD RAY, RT	37	48	12	24
CRAIG GERALD RAY, RT	45	47	12	12
CRAIG GERALD RAY, RT	47	47	11	5, 6
CRAIG JAMES F & TERESA L	31	49	11	9
CRAIG JAMES PAUL	55	45	12	10, 15
CRAIG JAMES PAUL*	55	45	12	15
CRAIG JAMES*	55	45	12	14
CRAIG JEREMY M & MEREDITH L*	49	46	13	14
CRAIG JESSE J & STACY*	29	49	12	18
CRAIG JOSEPH & JOCELYN	31	49	11	29
CRAIG LINDA LEEANN*	33	48	14	2
CRAIG LISA A & THOMAS W	9	51	14	25
CRAIG MICHAEL LEE	55	45	12	14
CRAIG RONALD DALE	37	48	12	24, 25
CRAIG RUBIN E & DAWN*	29	49	12	17
CRAIG TRAVIS D & MEGAN M*	51	46	12	32
CRAIG, FT*	27	49	13	14
CRAIN RONALD A & GALE E*	27	49	13	24
CRAMER DENNIS A & BARBARA J	23	50	11	31
CRAMER DENNIS A & BARBARA J, LE	23	50	11	30
CRAMER JAY M*	37	48	12	21
CRAMER JEFFREY & AMBER MCCOIG	25	49	14	27
CRAMER PATSY R, LE	51	46	12	21
CRAMER RONALD*	15	51	11	32
CRANE ALLEN B & MARY A*	37	48	12	3
CRANE ALLEN L*	27	49	13	11
CRANE BRIAN E	11	51	13	18
CRANE CHRISTOPHER W*	23	50	11	19, 30
CRANE DANA*	37	48	12	3
CRANE DANNY J & CHRISTINA L	43	47	13	36
CRANE DEANNA*	45	47	12	19
CRANE EMMETT G & SHARON I	21	50	12	1
CRANE GAVIN L*	43	47	13	9
CRANE GREGG R & SUZANNE, TRST*	45	47	12	22
CRANE HUBERT F & BELVA S, TRST*	45	47	12	18
CRANE JAMES E & SYLVIA L	51	46	12	3, 5
CRANE JAMES E & SYLVIA L*	51	46	12	6
CRANE JEFF-RENA, TRST	39	48	11	19
CRANE JEFFREY B & TINA E*	21	50	12	10
CRANE JOE L	19	50	13	21, 28
CRANE JOE PAUL & LORENE	43	47	13	13
CRANE JOE PAUL & LORENE*	43	47	13	26
CRANE JOHN A & MELISSA A*	47	47	11	28
CRANE JOSEPH ANDREW*	29	49	12	14
CRANE JOSEPH B, TR	43	47	13	14
CRANE JOSEPH B, RT	43	47	13	23
CRANE JOSHUA B & HOLLY A	21	50	12	17
CRANE JUDY LEE*	49	46	13	3
CRANE JUSTIN B & LAURA	49	46	13	24
CRANE KAYLYN*	37	48	12	12
CRANE KEVIN MICAJAH JOSEPH, RT	9	51	14	23, 24
CRANE KEVIN MICAJAH JOSEPH, RT*	9	51	14	23
CRANE KEVIN P & TERRI L*	27	49	13	7
CRANE KYLE G & ANGELA D	21	50	12	1
CRANE LINDELL W & PEGGY L*	43	47	13	26
CRANE LUTHER T*	27	49	13	27, 28
CRANE MEL-MARTHA, TRST	43	47	13	26, 35
CRANE MEL-MARTHA, TRST*	43	47	13	26
CRANE MICHAEL D & KATHY L*	51	46	12	24, 25
CRANE PRISCILLA*	27	49	13	9
CRANE RANDELL K	11	51	13	11, 14
CRANE RANDY W & DOROTHY A	43	47	13	8
CRANE ROBERT W & KAREN S, TRSTS	43	47	13	26, 35
CRANE ROBERT W & KAREN S, TRSTS & BILLY & ALVA JANE	43	47	13	35
CRANE ROBERT W & KAREN S, TRSTS & BILLY & ALVA JANE	49	46	13	2
CRANE RONALD D*	21	50	12	25
CRANE ROY TIM	43	47	13	23, 26
CRANE RYAN W & KATY R SAYRE*	29	49	12	17
CRANE SHAWN*	33	48	14	2
CRANE SYLVIA L & JAMES E	51	46	12	6
CRANE THOMAS W & JUDY L	43	47	13	24
CRANE TIRY M & PATRICIA L*	27	49	13	27
CRANE TRAVIS E & STACY B, RT	23	50	11	6
CRANE W THOMAS & DORIS ANN, TRST*	35	48	13	36
CRANE WALDO-GOLDIE, TRST	43	47	13	26
CRANE WALDO-GOLDIE, TRST*	43	47	13	26
CRANE WILLIAM B & BROOKE E*	21	50	12	16
CRANE WILLIAM L & LINDA S	47	47	11	28
CRANE ZACHARY D*	43	47	13	8, 17
CRAPENHOFT GARY & AMY MCCANN*	29	49	12	34
CRAVEN BRADLEY R & DENISE M*	37	48	12	3
CRAVENS RICHARD D & LAURA L*	37	48	12	11, 12
CRAVER JEFFREY W & KIRSTEN A*	43	47	13	11
CRAWFORD ARDELLA*	37	48	12	3
CRAWFORD DAVID A & KAREN L*	43	47	13	2
CRAWFORD ERICA & TERRY LYONS*	29	49	12	17
CRAWFORD JEFF & JAN BALLOU	17	50	14	15, 16
CRAWFORD JEFF & JAN BALLOU	25	49	14	27
CRAWFORD JOE*	29	49	12	11
CRAWFORD JOHN L & HELEN	43	47	13	6
CRAWFORD JOHN L & HELEN*	43	47	13	7
CRAWFORD KATIE A*	37	48	12	12
CRAWFORD KERWIN S & NORMA K	29	49	12	2
CRAWFORD KERWIN S & NORMA K*	29	49	12	11
CRAWFORD MARK C & PAULA*	37	48	12	3
CRAWFORD MARK E & WENDY L*	37	48	12	21
CRAWFORD ROBERT L & MARGARET L*	27	49	13	20
CRAWFORD THOMAS & DORIS	11	51	13	2, 3
CRAZY SQUIRREL LLC*	35	48	13	5
CRC REAL ESTATE LLC*	39	48	11	7
CREAGH CURTIS E*	37	48	12	3
CREAMER JOSHUA & ANGELA A*	19	50	13	1
CREASON CASEY	27	49	13	30
CREASON CASEY S & AMANDA A	27	49	13	30
CREASON CHRISTY*	27	49	13	11
CREASON EUGENE & LINDA	27	49	13	30
CREASON JAMES N & DONNA J	31	49	11	3
CREASON JOHNNIE W & JENNIFER L*	31	49	11	3
CREASON NORMAN I & KATHY S	25	49	14	13, 14
CREASON NORMAN I & KATHY S*	29	49	12	27, 34
CREASON RUSTY*	27	49	13	19
CREASY SPRINGS DVPMT GROUP LLC	27	49	13	14
CREASY SPRINGS DVPMT GROUP LLC*	27	49	13	14
CREECH BENJAMIN R & KAYLEE A*	37	48	12	27
CREECH SHANE & MARY JO	25	49	14	1, 2
CREED CATHERINE A & MARY J	35	48	13	5, 6
CREEL BRADY & RYAN & SHERRY*	15	51	11	3
CREIGHTON STEVEN*	29	49	12	26
CRESCENT MEADOWS ASSN INC*	29	49	12	19
CRESPI-BROCKMAN FAMILY, RT	27	49	13	11
CREWS JAMES R & MARTHA SUE & MICHELE SUZETTE SPRY &*	25	49	14	36
CRICCHIO JOSEPH A & MARYLYN H	43	47	13	35
CRIDER, RT	45	47	12	16
CRIGLER DORRIS JEAN*	37	48	12	3
CRIGLER TEDDY D & LINDA K*	15	51	11	29
CRIPPS BRYCE V & HELEN M*	43	47	13	11
CRISP GRETA C*	35	48	13	29
CRIST FAMILY, RT	43	47	13	25, 26
CRIST GREGORY D & JOAN L*	43	47	13	13
CRISWELL ALI & WILLIAM T	49	46	13	13
CRISWELL JOHN & LEAH*	37	48	12	12
CRITCHFIELD DARRELL G*	29	49	12	26
CRITCHFIELD DAVID FRANKLIN	25	49	14	31
CRITCHFIELD DOROTHY B, TRST	25	49	14	31
CRITCHFIELD GREGORY & DEBORAH	9	51	14	23, 26
CRITCHFIELD GREGORY & DEBORAH*	9	51	14	23
CRITCHFIELD HARRELL D & JANICE M	27	49	13	7
CRITES BRANDON T & JAMIE M*	21	50	12	34
CRITES DAVID E & DORIS G*	29	49	12	26
CRITES DONALD E & FLORENCE L	29	49	12	3
CRITES DWAYNE & SHELLY	11	51	13	4
CRITES FRANZISKA*	37	48	12	11
CRITES MONROE & ALLISHA*	37	48	12	11
CROCKER & ROMINE LLC	15	51	11	17, 18, 22
CROCKER ANTHONY & AMANDA	47	47	11	28
CROCKER BRIAN C & DAWN RANAYE*	15	51	11	22
CROCKER JAMES D & DEANNA K	23	50	11	15
CROCKER JAMES D & DEANNA K & BRIAN C & DAWN R	15	51	11	22
CROCKER JIM & DEANNA	15	51	11	22
CROCKER JONATHAN & BETHANY	21	50	12	18
CROCKER TERRY G*	15	51	11	22
CROCKETT KATHERINE L*	23	50	11	32
CROCKETT MARY L & KAREN S MOORE	25	49	14	34, 35
CROCKETT PHILIP & MERILEE*	33	48	14	26
CROCKETT ROBERT E & LEPHA	43	47	13	5
CROCKETT ROLF II & KATHERINE	23	50	11	32
CROCKETT TIMOTHY D & JULIA A	33	48	14	27
CROMWELL ARNOLD E*	11	51	13	36
CRONAN SARA KATHLEEN	33	48	14	7
CROOM SCOTT M & SARAH M*	43	47	13	11
CROPP EDWIN R & D MICHELE*	51	46	12	16
CROPP NORMAN ALLEN*	37	48	12	3
CROSBY CHAUNCEY & AMANDA*	43	47	13	10
CROSBY DANIEL I & ANNA M	31	49	11	5
CROSBY DANIEL I & ANNA M*	37	48	12	3
CROSBY FRANK B & MARCI J	23	50	11	18
CROSBY KEVIN D & KATHLEEN J*	15	51	11	33
CROSS DAVID L & CAROLYN S	45	47	12	19
CROSS DAVID L & CAROLYN S*	43	47	13	24
CROSS DAVID LEE & CAROLYN CROSS*	27	49	13	27
CROSS DAVID T*	29	49	12	3
CROSS DONNA R*	23	50	11	6
CROSS JIMMY D & MELISSA	45	47	12	19
CROSS RONALD E*	39	48	11	9
CROSS STEPHEN N & DIANE E*	27	49	13	24
CROSSGROVE JONATHON M & JONI	21	50	12	26
CROSSLEY JAMES & CRYSTAL FREY	51	46	12	5
CROUCH DANIEL P & MALINDA*	29	49	12	2
CROUCH NATHAN D & HEIDI L CHAPMAN-CROUCH*	27	49	13	26
CROUSE RONALD J & SANDRA SUE*	33	48	14	13
CROUSORE BRYAN & SHARON, TRST*	51	46	12	9
CROUSORE JOSIAH A & ANNE D	27	49	13	25
CROW CAROLYN WILLIAMS	23	50	11	3
CROW JEREMY L & LORI A BROCKMAN*	37	48	12	15
CROW ROBERT A & BEVERLY L*	51	46	12	16
CROWDER COLTEN L & SANDRA M*	27	49	13	8
CROWDER J SCOTT & ANGELA D	21	50	12	1
CROWDER JAMES B & BREANNA J*	35	48	13	18
CROWDER SARA & WILLIAM*	43	47	13	5
CROWDER WILLIAM L II & SARA E	43	47	13	5
CROWDER, FT	21	50	12	1
CROWDER, FT	23	50	11	7
CROWELL GEORGE BRADFORD	49	46	13	24
CROWLEY CHARLYN M & RUSSELL E*	17	50	14	26
CROWLEY DAVID M & JEAN E*	27	49	13	29, 30
CROWLEY GLEN R & DONNA S*	35	48	13	33
CROWLEY JUNIOR RAY & DORIS D	27	49	13	26
CROWLEY JUNIOR RAY & DORIS D*	27	49	13	35
CROWLEY MARK A*	37	48	12	2
CROWLEY RANDY R & TAMARA A*	27	49	13	26
CROWLEY RANDY R & TAMI	27	49	13	6
CROWN CENTER FARMS INC	35	48	13	36
CROWN CENTER FARMS INC	37	48	12	31
CROWN ENTERPRISES INC*	29	49	12	30
CROWN POWER & EQUIPTMENT CO	37	48	12	11
CROY BRADLEY W & HEATHER J*	33	48	14	10
CROY DENNIS C & CYNTHIA L	33	48	14	21
CROY DENNIS C & CYNTHIA L*	33	48	14	21
CROZIER JOEY L & SONJA	19	50	13	36
CRUISE DOUGLAS L*	37	48	12	12
CRUM BRANT J & ANN	15	51	11	31
CRUM BRANT J & ANN*	15	51	11	32
CRUM DAMON T & SHERMICA L*	37	48	12	10
CRUM JENNIFER & JAMES LOY	51	46	12	5
CRUM JOSEPH D & SHEILA K*	29	49	12	9
CRUM KARA M & LANCE E*	21	50	12	3
CRUM TRAVIS	23	50	11	7
CRUMLY GARY P & MARGARET A*	21	50	12	36
CRUMP BRYAN & LESLIE	51	46	12	28, 29, 30, 34
CRUMP BRYAN & LESLIE*	51	46	12	20, 34
CRUMP BUFORD L JR & JENNIFER L	51	46	12	8, 17
CRUMP CHAD*	29	49	12	9
CRUMP CHARLES G & ARLYS S*	51	46	12	13
CRUMP GERALDINE C*	43	47	13	2
CRUMP MARVALEA*	51	46	12	22
CRUMP WAYNE & MARIE E*	51	46	12	8
CRUTCHFIELD DANIEL D & DEBRA J*	27	49	13	13
CRUZ JUAN CARLOS & STEPHANIE*	27	49	13	2
CUDDIHEE PATRICIA & BART BARNER	49	46	13	13, 23
CULBERTSON ELIZABETH	47	47	11	5
CULLY ELIZABETH V*	37	48	12	10, 22
CULVER TERENCE M & PATTIE L, RT*	33	48	14	23
CULWELL JEFF S & SALLY D*	29	49	12	10
CULWELL SALLY DALY	29	49	12	4
CUMMINGS DAVID	29	49	12	23
CUMMINGS DAVID*	37	48	12	11, 12
CUMMINGS GEORGE III & REBECCA*	21	50	12	2
CUMMINGS GEORGE L JR & BRENDA L	13	51	12	32
CUMMINGS GEORGE L JR & BRENDA L	21	50	12	5
CUMMINGS JAMES M & TONI R*	37	48	12	15
CUMMINGS JERRY DEE & SARAH ANN	11	51	13	11, 12, 13, 14
CUMMINGS MATTHEW & JENNIFER*	23	50	11	18
CUMMINS ANDREW & KRISTIN*	43	47	13	10
CUMMINS DAVID W & HEATHER D*	21	50	12	34
CUMMINS INC*	27	49	13	25
CUMMINS THOMAS & ELLEN WOLFE*	37	48	12	24
CUMMINS TRAVIS & KRISTEN*	15	51	11	28
CUMMNGS GEORGE L JR & BRENDA L	13	51	12	31

Boone County Owner Index

NAME	PG	T	R	SEC
CUNDIFF J EDWARD & PEGGY O*	43	47	13	8
CUNDIFF LEE DEAN	19	50	13	11
CUNDIFF ROBERT & TAMMY	51	46	12	13
CUNDIFF WILLIAM R	21	50	12	25, 36
CUNDIFF WILLIAM R	23	50	11	31
CUNDY LESLIE LEEANN	13	51	12	35
CUNIGAN CEDRIC E*	37	48	12	21
CUNNEEN BRIAN & JENNIFER*	43	47	13	10
CUNNINGHAM ASHLEY & GABRIEL ATKINSON	43	47	13	22
CUNNINGHAM AUSTIN B*	35	48	13	20
CUNNINGHAM BRADLEY & ALLYSON	49	46	13	24, 25
CUNNINGHAM CHARLES & JULIE*	15	51	11	30
CUNNINGHAM DANIEL R & JULIE R	51	46	12	27
CUNNINGHAM DENNIS L*	21	50	12	10
CUNNINGHAM DIXIE F	19	50	13	6, 7
CUNNINGHAM DIXIE F*	19	50	13	7
CUNNINGHAM DIXIE P	17	50	14	1
CUNNINGHAM DIXIE P	19	50	13	6, 7
CUNNINGHAM FAMILY, TRST	21	50	12	3
CUNNINGHAM FORREST & RHONDA,	23	50	11	30
CUNNINGHAM FORREST & RHONDA, TRST	21	50	12	17, 22
CUNNINGHAM GARY L & CAMMIE N*	39	48	11	16
CUNNINGHAM HAROLD & WANDA	45	47	12	34
CUNNINGHAM HAROLD & WANDA*	45	47	12	3, 4, 33
CUNNINGHAM JAMES E & MARY L	51	46	12	30
CUNNINGHAM JAMES K & MILAMARI A	45	47	12	16
CUNNINGHAM JAMES N & PAULA A	39	48	11	32
CUNNINGHAM JOE S & LEETA D, FT	35	48	13	6
CUNNINGHAM JOE S & LEETA DELL, TRS*	35	48	13	6, 7
CUNNINGHAM KENT J & KATHRYN L	25	49	14	27
CUNNINGHAM L KEVIN & B JOANN	13	51	12	25
CUNNINGHAM LARRY K & BEVERLY J	13	51	12	24, 25
CUNNINGHAM LLOYD E & ANNA K	31	49	11	17, 18, 19
CUNNINGHAM LLOYD E & ANNA K*	31	49	11	20
CUNNINGHAM MEGAN M & JASON W	47	47	11	27
CUNNINGHAM MICHAEL T	29	49	12	24
CUNNINGHAM MICHAEL T*	31	49	11	19
CUNNINGHAM PATSY S*	43	47	13	11
CUNNINGHAM RYAN & KATY	29	49	12	2
CUNNINGHAM RYAN & LAURA B*	25	49	14	25
CUNNINGHAM SANFORD L, RT	25	49	14	36
CUNNINGHAM VERN*	43	47	13	23
CUNNINGHAM WADE & ELIZABETH	47	47	11	31
CUNNINGHAM WADE & ELIZABETH	51	46	12	1, 11
CUNNINGHAM WADE & ELIZABETH-CUNNINGHAM	51	46	12	1
CUNNINGHAM WESLEY R & SANDRA L*	27	49	13	24
CUNNINGHAM WILLIAM A & MARY C	51	46	12	6
CUNNINGHAM WILLIAM A & MARY C*	27	49	13	25
CUPP JOHN W*	37	48	12	12
CUPP MICHAEL & JONI*	37	48	12	21, 28
CUPP REBECCA*	51	46	12	33
CUPPY, FT	21	50	12	8, 9, 13
CURL CHRISTY*	29	49	12	19
CURREY DAVID E & NANCY K	47	47	11	20
CURREY DAVID E & NANCY K*	47	47	11	17
CURRIER MICHAEL P, RT	47	47	11	9, 16
CURRY AARON*	21	50	12	34
CURRY CARROLL RAY	15	51	11	10
CURRY JACK M & DELORES R*	29	49	12	19
CURRY JACK M & DOLORES R*	29	49	12	19
CURRY JERRY R JR*	31	49	11	19
CURRY JUSTIN W & JOANNA L*	21	50	12	17
CURRY LARRY J & L JAN*	37	48	12	21
CURRY MICHAEL & MARY	11	51	13	18, 19
CURRY MICHAEL & MARY	9	51	14	24
CURRY MICHAEL J & BEVERLY M	17	50	14	25
CURRY QUENTIN & LORA*	37	48	12	12
CURRY TIMOTHY & JENNIFER POLLARD*	21	50	12	8, 9
CURTIS BILLY L & SUSAN E*	17	50	14	24
CURTIS BRENDA L	51	46	12	14, 23
CURTIS BRIAN H & ELAINE C*	17	50	14	25
CURTIS BRIAN H & ELAINE C*	19	50	13	30
CURTIS CHRISTOPHER & TABETHA*	29	49	12	20
CURTIS FRANKLIN B & JOYCE	11	51	13	10
CURTIS GREGORY B & THERESA L*	43	47	13	36
CURTIS JAMES & ALMEDA, RT*	43	47	13	35, 36
CURTIS JAMES ANDREW & BRENDA L	51	46	12	23
CURTIS JEFFREY A & KIMBERLY M	29	49	12	4
CURTIS JOANN & TERRY CURTIS	29	49	12	34
CURTIS KAREN*	37	48	12	11
CURTIS MATTHEW & STACEY	49	46	13	25
CURTIS MICHAEL A*	27	49	13	6
CURTIS NICHOLAS & MERIDETH*	51	46	12	23
CURTIS-GANAWAY CLARA*	29	49	12	19, 20
CUSHING PAUL	33	48	14	27
CUSTER JEREMY A & MICHELLE M*	27	49	13	7
CUTLER FAMILY, RT*	33	48	14	21, 28
CUTTER BRUCE & KAREN S*	29	49	12	34

D

NAME	PG	T	R	SEC
D & D INVS OF COLUMBIA LLC*	35	48	13	6, 7
D D PROPERTY MGMT LLC	19	50	13	34
D OTTO LLC*	37	48	12	12
DABLEMONT RODERIC & CHRISTINA*	43	47	13	13
DACHROEDEN TED A & RAMONA R*	19	50	13	15
DAGIT REBECCA R*	37	48	12	11
D'AGOSTINO MARY L	25	49	14	5
DAHL MARK J & SUSAN C, TRST*	27	49	13	24
DAHL SCOTT J & LISA L	55	45	12	3
DAHLKE DONALD K & LEZLIE R*	43	47	13	2
DAHMS GARY G & CINDY L*	21	50	12	10
DAILEY CODY & CORTNEY	25	49	14	32
DAILEY THOMAS V & SANDRA J	29	49	12	4
DAILING CLIFFORD D ET AL	13	51	12	26
DAILING CLIFFORD DENNIS	13	51	12	36
DAILY ALAN D & CATHRINE L*	37	48	12	11
DAILY LINDA & STEPHEN SCHULTZ	37	48	12	1
DAILY LINDA & STEPHEN SCHULTZ	39	48	11	6, 7
DAILY LINDA & STEPHEN SCHULTZ*	37	48	12	1
DAILY PATRICK JR & BETTY*	39	48	11	5
DAKE PHYLLIS*	27	49	13	20
DAKOTA RIDGE LLC	21	50	12	28
DAKOTA RONALD WESLEY & ELIZABETH LUCILLE BAILEY D*	27	49	13	23
DALE HOLLIS M & SHARI L	51	46	12	5
DALL WILLIAM C II*	35	48	13	33
DALLER DAVID JOHN*	37	48	12	21
DALRYMPLE SCOTT & TINA*	25	49	14	32
DALTON CLARK E, RT*	27	49	13	11
DALTON JAMES R & MONA S*	29	49	12	18
DALTON JEREMY & CHRISTINA & LARRY DAY*	27	49	13	25
DALY JAMES C & SABRA GAY	33	48	14	22, 23
DALY JAMES ROBERT*	27	49	13	24
DALY JEFFREY SCOTT	33	48	14	26
DALY JIMMIE LEE & PEGGY JEAN	33	48	14	14
DALY JOSEPH-GAIL, TRST	33	48	14	26
DALY JOSEPH-GAIL, TRST*	33	48	14	26
DALY JUDY G*	33	48	14	1
DALY LARRY G & LAURA SUSAN*	29	49	12	4
DALY LESTER D & SHARON K*	25	49	14	36
DALY LINDA LAVERNE	23	50	11	35
DALY MARK A & DAWN M*	31	49	11	7
DALY MARY K*	29	49	12	33
DALY MELODY	29	49	12	4
DALY RALPH E	29	49	12	4
DALY SARAH HELLER	29	49	12	16
DALY VETA E	31	49	11	7
DAMERON TAMISHA & RONALD*	35	48	13	20
DAMES JOSEPH	43	47	13	25
DAMES JOSEPH	45	47	12	30
DAMES JOSEPH	9	51	14	25
DAMPIER LOIS J & THOMAS B*	43	47	13	10
DAN JOHNSON RENTALS LLC*	29	49	12	18
DAN JOHNSON RENTALS LLC*	37	48	12	12, 16
DANDACHI DIMA & AHMAD ABOU LEILA	25	49	14	24
DANIEL ADRIA K*	37	48	12	12
DANIEL JERRY, JEFFREY & KEVIN*	43	47	13	2
DANIEL MARY*	21	50	12	2
DANIEL PAUL D & NANCY M*	25	49	14	10
DANIELS MARTHA J*	51	46	12	33
DANIELS MIRANDA J*	33	48	14	2
DANIELS VICTORIA S*	27	49	13	24
DANKO PPTYS LLC*	27	49	13	22
DANN JON & PEG, TRST	33	48	14	5
DANNER BLAKE*	45	47	12	4
DANTZLER WESLEY L & LINDA*	27	49	13	14
DANUSER CAROL BLAIR, RT*	43	47	13	4
DANUSER DAVID K & BARBARA A	43	47	13	5
DANWILLDOUG LLC	11	51	13	28, 33
DANWILLDOUG LLC*	11	51	13	28, 29, 32, 33
DARBY MICHAEL L & CHARLOTTE A	11	51	13	11, 12, 13
DARBY MICHAEL L & CHARLOTTE A*	11	51	13	11
DARBY ROBERT W & JANICE L	21	50	12	26, 27
DARKHALIL YOUSEF D	19	50	13	36
DARLEY JUDITH L*	35	48	13	4
DARR KATHRYN M & CHARLES M*	27	49	13	25
DARR MELISSA ANN*	37	48	12	2
DARTER JEFFREY	25	49	14	8, 17
DARWENT JOSEPH E*	11	51	13	1, 2
DASHEK RYAN J & MARIA K ARENDT*	37	48	12	3
DATI EDWARD D*	35	48	13	20
DAUGHERTY JANE G	19	50	13	21
DAUGHERTY KIMBERLY L*	19	50	13	35
DAUGHERTY MARK E & LEAKHANA M*	43	47	13	2
DAUGHERTY MARK E & LEAKHENA M*	43	47	13	2
DAUGHERTY PATRICK E & MARY JO	51	46	12	21
DAUGHERTY SCOTT & LISA	43	47	13	9
DAUGHERTY TIMOTHY SCOTT	33	48	14	11
DAUM DUSTIN K & SARAH M*	15	51	11	20
DAUM KENNETH & DELORES, TRST	15	51	11	19
DAUVE JAN L & TERESA M VALDES	17	50	14	35
DAVENPORT BRITTANY*	45	47	12	18
DAVENPORT BRUCE E II & DORLA D	29	49	12	1
DAVENPORT BRUCE E III	29	49	12	1
DAVENPORT CHARLES D & LONI E*	33	48	14	1
DAVENPORT HOWARD & KAREN, FT	17	50	14	25
DAVENPORT JACK & KATHY*	43	47	13	9
DAVENPORT JAMES-NANCY, RT	37	48	12	16
DAVENPORT JAMES-NANCY, RT*	37	48	12	16
DAVENPORT TODD B & MARCHELINE K'	37	48	12	10
DAVID CRAIG & KELLEN & LARRY*	29	49	12	29
DAVIDSON BRENDA*	27	49	13	22
DAVIDSON CHARLES K & CYNTHIA L	19	50	13	1
DAVIDSON CHARLES M & JAMI L	21	50	12	32
DAVIDSON CHARLOTTE F	19	50	13	22
DAVIDSON DENNIS D & JANET I*	55	45	12	7
DAVIDSON GROVER C JR*	55	45	12	4
DAVIDSON KENNETH & CHARLOTTE	23	50	11	16
DAVIDSON KEVIN M & EDWIN F GOSS & COLLEEN*	27	49	13	25
DAVIDSON MARY D*	33	48	14	5
DAVIDSON MICHAEL	23	50	11	4
DAVIDSON PHILLIP S & C DIANE*	37	48	12	28
DAVIDSON SANDRA	11	51	13	32
DAVIDSON SANDRA A	11	51	13	32
DAVIDSON SANDRA, LE	11	51	13	32
DAVIDSON TIMOTHY*	29	49	12	8
DAVIDSON TODD E	51	46	12	33
DAVIDSON TODD E	55	45	12	4
DAVIDSON TRAVIS L & BETSY J	51	46	12	17
DAVIDSON TYLER L & HALEY K*	33	48	14	1
DAVILA AUDRA M & DUSTY DUDEK	13	51	12	7
DAVILA-APONTE LUIS A, RT*	39	48	11	7
DAVIS ADAM & CHRISTINA	37	48	12	15
DAVIS ANTHONY LEE & KIMBERLY KAY ATHEY*	23	50	11	19
DAVIS BECKY*	29	49	12	11
DAVIS BETH A	13	51	12	15
DAVIS BETH A & RICHARD I DAVIS	13	51	12	27
DAVIS BRADFORD L & KATIE R	45	47	12	10
DAVIS BRADLEY & ALISHA*	51	46	12	16
DAVIS BRANDI N & CHASE T & JULIE A BIANCO	45	47	12	33
DAVIS CAROLYN MARIE*	37	48	12	12
DAVIS CHARLES B & MARVA S, TRST*	35	48	13	20
DAVIS DANIEL & JENNIFER	51	46	12	13
DAVIS DANIEL & KELLY	37	48	12	14
DAVIS DANIEL A & ANGELA C*	35	48	13	29
DAVIS DARIN A & JULIANNE R*	35	48	13	20
DAVIS DAWN M	13	51	12	34
DAVIS DIANE M & DAVID M*	37	48	12	11
DAVIS DONALD D*	29	49	12	18
DAVIS ERIC B*	19	50	13	10
DAVIS EVERETT E & SANDRA S*	23	50	11	6
DAVIS FAMILY, RT*	37	48	12	21
DAVIS FRANKIE*	29	49	12	19
DAVIS GLENN & NANCY, RT	39	48	11	32, 33
DAVIS JAMES O & DOROTHY M*	51	46	12	11
DAVIS JANE*	37	48	12	3
DAVIS JEFFERY A & MELISSA S*	35	48	13	29
DAVIS JEFFREY M & MINDY J*	55	45	12	10
DAVIS JEREMIAH JOHN & SARAH A	19	50	13	33, 34
DAVIS JEREMIAH JOHN & SARAH A*	19	50	13	27, 28
DAVIS JEREMIAH JOHN & SARAH ANN HERNANDEZ	19	50	13	33
DAVIS JEREMIAH JOHN & SARAH ANN HERNANDEZ*	19	50	13	28
DAVIS JERRY A & JOAN E, RT*	43	47	13	10
DAVIS JESSICA GNELL & AUNDRAS DIMITRI GOODINE*	27	49	13	25
DAVIS JOANN & NATALIE D NICHOLS*	49	46	13	26
DAVIS JOSEPH E & RITA*	37	48	12	3
DAVIS JOSHUA*	27	49	13	25
DAVIS JUNIE V*	31	49	11	31
DAVIS JUNIE V*	39	48	11	6
DAVIS KEITH R & LEEANN E*	43	47	13	10
DAVIS KENNETH R & LISA A*	45	47	12	20
DAVIS KIRK & KATHLEEN*	45	47	12	18
DAVIS LILLY F*	37	48	12	21
DAVIS MARTY	11	51	13	27
DAVIS MICHAEL J & JENNIFER*	45	47	12	4
DAVIS MICHAEL J & MARGARET*	37	48	12	28
DAVIS MONICA R*	37	48	12	12
DAVIS PATRICIA ANN, RT	37	48	12	11
DAVIS PATRICIA J & CHARLES A*	29	49	12	20
DAVIS PAUL A*	33	48	14	2
DAVIS REBECCA LYNN*	29	49	12	18
DAVIS RENTALS LLC*	37	48	12	21
DAVIS ROBERT J	47	47	11	32
DAVIS ROBERT JOHN*	45	47	12	4
DAVIS ROBERT M & THERESA GRONER-DAVIS*	21	50	12	34
DAVIS ROBERT QUINN*	37	48	12	10
DAVIS RUTH E, LE	11	51	13	19
DAVIS RYAN & TAYLOR*	29	49	12	10
DAVIS SCOTT & JOCELYN KESSINGER*	33	48	14	9, 16
DAVIS SCOTT A & LEXIE A	51	46	12	27
DAVIS STEVEN A*	29	49	12	19
DAVIS STEVEN J & HEATHER*	43	47	13	9
DAVIS TERRY J & PAULA S*	27	49	13	1
DAVIS THOMAS L & KAREN R DAVIS	21	50	12	35
DAVIS TIMOTHY C & LAUREN M	31	49	11	31
DAVIS TIMOTHY C & LAUREN M	39	48	11	6
DAVIS TINA*	27	49	13	26
DAVIS WAYNE E & CRYSTAL D	45	47	12	20
DAVIS WILLIAM & JUDITH, TRST	35	48	13	34
DAVIS, FT*	29	49	12	20
DAVIS-HELFRECHT SHERYL A*	29	49	12	20
DAVISON ALAN L & SANDRA K SCHIESS*	37	48	12	12
DAVISON ALAN L & SANDRA K*	33	48	14	12
DAVISON BRIAN P & JEANINE M*	25	49	14	36
DAVISON BUILDERS LLC*	51	46	12	27
DAVISON CHARLES E & KARLA L*	27	49	13	12
DAVISON DARWIN J & LORI HAUXWELL	43	47	13	35
DAWSON ERIC D & AMANDA G*	15	51	11	32
DAWSON FAMILY, RT	51	46	12	9
DAWSON JOE W & KAREN S*	33	48	14	2
DAWSON KEITH A & CHRISTINE R	15	51	11	30
DAWSON LAWRENCE W & VICKI G*	15	51	11	30
DAWSON ROBERT A & SHIRLEY L	23	50	11	19
DAY DANIEL & REBECCA	27	49	13	16
DAY DARREN E & CAROLYN M*	35	48	13	20
DAY DAVID & SANDRA*	37	48	12	2
DAY DON & FRAN, FT*	29	49	12	20
DAY JAMES L*	15	51	11	23
DAY JARED & AMANDA	27	49	13	2
DAY JEANNENNE*	37	48	12	12
DAY LARRY A*	29	49	12	35
DAY LINDA SUSAN*	45	47	12	20
DAY LISA R & GAIL M YOUNG & GREGORY F RUPARD	51	46	12	33
DAY MARK E & MICHELLE P	23	50	11	5
DAY MICHAEL EUGENE*	15	51	11	20
DAY TRAVIS S & JESSICA CLARK*	19	50	13	34
DCG INV LLC*	43	47	13	9
DDE & LEE, RT	23	50	11	32
DDM INVS INC	27	49	13	35
DDM INVS INC*	27	49	13	35
DDW & MLW, RT*	43	47	13	24
DE JESUS JORGE L SR & MICHAEL A*	29	49	12	20
DE LA GUERRA MARY L & MARK ALAN LEE*	39	48	11	9
DE VOUDREY SHAWN P*	27	49	13	8
DEACON EVANGELICAL CHURCH*	55	45	12	8
DEAKINS DAVID	19	50	13	35
DEAKINS DAVID & SUSAN L*	19	50	13	35
DEAKINS DAVID*	19	50	13	35
DEAKINS JOHN ALLEN & JINNIE L*	27	49	13	14
DEAKINS KENNETH W & JOANNE L	19	50	13	35
DEAKINS STACEY L*	27	49	13	12
DEAN JOHN H & JANET K, RT	39	48	11	32
DEAN JOHN H & JANET K, RT	47	47	11	5
DEAN RYAN RAY & KIMBER*	29	49	12	20
DEASON KENNETH PAUL & STEPHANIE'	43	47	13	11
DEASON MICHAEL J & BESSIE MAY*	43	47	13	13
DEATON DALLAS L*	29	49	12	11
DEATON, FT	45	47	12	15, 16
DEATON, FT*	45	47	12	15
DECKER DONALD A & WILLIE D	15	51	11	32
DECKER GARY W & ALTA M*	21	50	12	3
DECKER JARED E & MARY E	13	51	12	6

Boone County Owner Index

NAME	PG	T	R	SEC
DECKER JARED E & MARY E*	11	51	13	1
DECKER JARED E & MARY E*	13	51	12	6
DECKER MARK E & CHARLOTTE K*	43	47	13	23
DECKER MICHAEL J*	21	50	12	8
DECKER TATE*	43	47	13	13
DECKERD GARY & KRISTEN	15	51	11	29
DECKERT WILLIAM & EILEEN	45	47	12	16
DEEMS CHRISTOPHER A & APRIL R*	29	49	12	17
DEERE SHERRY L, TRST	19	50	13	17
DEFELICE MARC	27	49	13	32
DEFELICE THEODORE A II	27	49	13	32
DEFROY MARY*	43	47	13	21
DEFT REMODELING TECHNOLOGIES INC*	27	49	13	24
DEFT REMODELING TECHNOLOGIES INC*	29	49	12	17
DEFT REMODELING TECHNOLOGIES INC*	37	48	12	12
DEGGINGER JANET L, TRST*	43	47	13	24
DEGONIA DAVID M & RHONDA J*	33	48	14	2
DEGRACE THOMAS*	35	48	13	28
DEGRAFFENREID BRIDGET	51	46	12	25
DEGRAFFENREID SHARON*	19	50	13	10
DEHART JANICE V*	27	49	13	8
DEHAVEN BEVERLY D, RT*	19	50	13	19
DEISANTI KATHERINE*	27	49	13	30
DEJAYNES SHELLY & BILL*	27	49	13	14
DELABAR ERIC & ALICIA & ANNA*	35	48	13	20
DELAMATRE GARY D & E MARIA*	51	46	12	16
DELANEY DENNIS P & RAETTE S	47	47	11	8
DELCOURT PAUL J & TRISHA SUE*	29	49	12	34
DELEON RYAN C & KRISTIN M*	37	48	12	21
DELINE GREG & KELLY*	29	49	12	30
DELINE KELLY C	45	47	12	18
DELINE KELLY C*	45	47	12	18
DELLA VECCHIA TRACY & LUIGI	27	49	13	12, 13
DELLAMANO KYLE & AMANDA*	37	48	12	12
DELLINGER JANET B	21	50	12	8
DELONG DAVID M & DALENE G, RT*	27	49	13	27
DELONG JAMIE WILLIS*	29	49	12	19
DELOZIER DON & NANCY, TRST & CRISTAL K*	21	50	12	7
DELOZIER DONALD D & NANCY ANN*	37	48	12	16
DELVALLE ROBERT K & MELISSA L*	27	49	13	25
DEMAND DAVID M & RACHEL L*	33	48	14	1
DEMANETT GARY R & ANGELINA D*	27	49	13	35
DEMARCO FRED J*	43	47	13	8
DEMARCO, FT*	25	49	14	17
DEMARTELAERE DENISE C & SCOTT A*	37	48	12	3
DEMASTER FRANCES L	31	49	11	28
DEMPSEY KALE & SAMANTHA	23	50	11	33
DEMPSEY KEITH & HEATHER	13	51	12	34
DEMSICH MELINDA L & JEFFRY J	13	51	12	9
DEMUTH DONALD & HEIDI	17	50	14	35
DENBIGH PPTYS LLC*	27	49	13	35
DENBIGH RYAN MICHAEL*	27	49	13	23
DENCKER RAYMOND D & MARTHA J	51	46	12	33
DENCKER RAYMOND D & MARTHA J*	51	46	12	32
DENCKER SAMUEL R & EMILY*	27	49	13	24
DENG BAOLIN & BING WANG*	37	48	12	28
DENISE M ZIMNY PPTYS LLC	49	46	13	25
DENNEHY SEAN M*	27	49	13	24
DENNEY, FT*	37	48	12	30, 31
DENNEY, FT*	43	47	13	14
DENNINGHOFF JAMES S, TRST	33	48	14	13
DENNINGHOFF JAMES S, TRST	35	48	13	7, 18
DENNINGHOFF MARY ANN, RT	33	48	14	13
DENNINGHOFF MARY ANN, RT	35	48	13	18
DENNINGHOFF MARY ANN, RT*	33	48	14	13
DENNIS BRENDA J & DONALD L*	29	49	12	10
DENNIS CHRISTOPHER J & AARON M & SARAH J*	49	46	13	3
DENNIS DANIEL W & BARBARA L	13	51	12	35
DENNIS DANIEL W & BARBARA L	21	50	12	2
DENNIS DONALD L & BRENDA J	21	50	12	2
DENNIS JAMES A & DIANE L*	47	47	11	7
DENNIS JOHN M*	37	48	12	11
DENNISON CHARLES*	19	50	13	1
DENNISON RAY MICHAEL & VICKI S	43	47	13	14
DENSON ERIN & JEFFREY WHITE II*	43	47	13	11
DENTON BERNIE & MIRIAM	29	49	12	3
DENTON RICHARD & KATHY & ADELE*	27	49	13	14
DEPRIEST ROBERT L & DEANNA S*	35	48	13	29
DERBOVEN THAD C & SONJA M	25	49	14	25
DERCHER PHILIP ALAN*	43	47	13	1
DERENDINGER LINDA L*	37	48	12	12
DEROCHE JOSHUA C & CHELSEA B*	37	48	12	3
DEROUSE MICHAEL & COLLEEN HALE*	55	45	12	4
DERRITT DARRELL & ALFRENDIETTIE*	29	49	12	19
DERRYBERRY ROBERT P & DANNIE S*	21	50	12	14
DERVISEVIC HARIZ & JASMINA*	33	48	14	1
DESHAZO MICHAEL & LORI FISCHER	25	49	14	27, 31, 32, 34
DESHON GRANT C & LAURA A	37	48	12	15
DESHON JEFFREY L & GLENDA A, FT	31	49	11	21, 22
DESHON JUSTIN & JENNIFER	31	49	11	22
DESPAIN JOHN R & BETHEL A	29	49	12	26
DESSENBERGER WILLIAM & JENNIFER*	27	49	13	24
DETELICH LUCINDA W, TRST*	29	49	12	15
DETELICH MATTHEW T JR & LAUREN	43	47	13	17, 20
DETERT BRUCE C & LAVERNE N*	37	48	12	27
DETMER DAVID J & MELISSA C	43	47	13	6
DETREMPE RUSSELL & CYNTHIA JANNAMAN	55	45	12	22, 23
DETWEILER JOHN & CAROLINE	53	46	11	6, 7
DEUTSCH EDWARD & KAREN F	47	47	11	9
DEUTSCH FAMILY, RT*	55	45	12	14
DEVANEY MICHAEL & SUSAN, TRST	29	49	12	1, 2
DEVANEY PATRICK M	37	48	12	26
DEVANEY TIMOTHY*	29	49	12	12
DEVAULT TROY & ANNETTE*	19	50	13	29
DEVENNEY RUSSELL F & LAURA*	35	48	13	33
DEVER CAROL S*	43	47	13	10
DEVER SAUNDRA SUE*	37	48	12	21
DEVERO SARAH & JEFFREY*	37	48	12	27
DEVIER MARCIA L	29	49	12	36
DEVIER MARCIA L	31	49	11	31
DEVILBISS JERE A & JOANNE D*	45	47	12	17
DEVINCENTIS THOMAS M & ROSE*	19	50	13	1
DEVINE TOMMY D*	27	49	13	14
DEVINO GARY T & BARBARA G, RT*	35	48	13	19
DEVLIN JASON & SHANNON*	45	47	12	18
DEVORE CHARLES R & BONITA ANNE	11	51	13	32
DEVORE JAMES D & AMY J	11	51	13	32
DEVORE STUART A & VANDEE	45	47	12	28
DEVORSS STEPHEN W & KIMBERLY S*	51	46	12	16
DEW LEAF, FT	27	49	13	6
DEWALT JOHNNY DARRELLE JR*	35	48	13	17
DEWITT AARON & GEMMA MONROY-DEWITT*	45	47	12	6
DEWITT CURTIS D & MICHELLE G*	55	45	12	15, 16
DEWITT TONI & ROBERT HEIM	19	50	13	31
DEXTER COREY & COLETTE EVANS*	39	48	11	16
DEY DANIEL & MAVIS*	37	48	12	2
DEYOUNG BETTY*	33	48	14	1
DEYOUNG WILLIAM R	39	48	11	20
DHPW BUILDS LLC*	19	50	13	9
DIAGUILA JOSEPH A & IRENE H*	37	48	12	16
DIAL BRIAN LEE & JUSTINA	21	50	12	17
DIANICS TIM & PAMELA SAPIENZA	33	48	14	35
DIAZ CYNTHIA & ELIOT SALAZAR*	33	48	14	1
DIAZ NATALIA M PRATS*	43	47	13	10
DIAZ-ARIAS ALBERTO & MICHELE	43	47	13	28
DIAZ-ARIAS ALBERTO & MICHELE*	43	47	13	21
DIBBEN S J	19	50	13	20
DIBBEN S J*	19	50	13	16
DICIACCA DONNA JEAN GILLENWATERS, TRST	23	50	11	27
DICK EARL & MARY MARGARET	43	47	13	35
DICK EARL & MARY MARGARET	51	46	12	20
DICK LESLIE & CHERI P Y DAWSON	43	47	13	13, 24
DICK MERLIN & GLYNDA*	49	46	13	14
DICK RUSSELL K & MICHELLE J	17	50	14	12
DICK RUSSELL K & MICHELLE J	19	50	13	7
DICK RUSSELL K & MICHELLE J*	17	50	14	13
DICK STEPHEN G*	19	50	13	26
DICKENSON LISA DAWN*	37	48	12	11
DICKENSON RICHARD & BEVERLY	21	50	12	33, 34
DICKENSON RICHARD & BEVERLY	23	50	11	18
DICKERSON ADAM & TIFFANY*	27	49	13	14
DICKERSON BRENT A & KELLY L	15	51	11	29
DICKERSON CHARLES & KIMBERLY	11	51	13	4
DICKERSON CODY & CHARLO*	29	49	12	9
DICKERSON DRAVEN S*	15	51	11	32
DICKERSON GARY R & MONA J*	15	51	11	31
DICKERSON HARMAN & MARION MACE	37	48	12	25
DICKERSON LAWRENCE E III & DOROTHY*	27	49	13	24
DICKERSON RHONDA S & DAVID M	31	49	11	30
DICKERSON RICHARD & BEVERLY	21	50	12	26
DICKES FAMILY, RT	25	49	14	32
DICKEY BRIAN D	17	50	14	35
DICKHERBER CHRISTOPHER & KARA E HARRIS*	27	49	13	25
DICKHERBER HAROLD L & AIDA S*	35	48	13	20
DICKHERBER KEVIN JOSEPH*	29	49	12	15
DICKINSON ANDREW A & DEBORAH D*	29	49	12	20
DICKINSON EMMA J	15	51	11	30
DICKINSON MARK & SUSAN*	37	48	12	2
DICKINSON PAUL E & KRISTEN H	43	47	13	22, 23
DICKINSON WILLIAM & JEAN, TRST*	43	47	13	10, 11
DICKISON JOE N	33	48	14	5
DICKS DONALD L & JOAN*	29	49	12	20
DIDOVICH EMIL J*	37	48	12	12
DIDUR BETTY*	21	50	12	3
DIDUR PAMELA J	21	50	12	33, 34
DIEBOLD STEPHEN & RUTH	43	47	13	27
DIEDERICH BROTHERS LLC	49	46	13	22, 23, 24
DIEDERICH CAROL & CALVIN, TRST	49	46	13	16, 21, 22, 26, 27, 28
DIEDERICH CAROL M	49	46	13	26
DIEDERICH JAMES	49	46	13	15, 21, 22
DIEDERICH JAMES & SHARON	49	46	13	26, 27
DIEDERICH ROBERT & KATHLEEN	49	46	13	23
DIEDERICH STEPHEN W	49	46	13	13
DIEDERICH ZACHARY R & ERIN L	49	46	13	23
DIEFENBACH STEVEN P & MARY L*	35	48	13	29
DIEKMANN JON & SARAH	43	47	13	17, 20
DIENER JILL & NICHOLAS WIEDEMANN*	35	48	13	29
DIENNO MELINDA S*	37	48	12	16, 21
DIERKER MICHAEL W & SUSAN M	17	50	14	26
DIERKER TIMOTHY J & CECELIA M*	35	48	13	17
DIETIKER CLIFFORD & CIARA	19	50	13	16
DIETIKER CLIFFORD & CIARA*	19	50	13	21
DIETIKER KERRY L & ROSETTA L*	19	50	13	21
DIETIKER NATHAN & KRISTEN	19	50	13	16, 21
DIETIKER NATHAN R & KRISTIN L	19	50	13	16, 21
DIFOXFIRE KATHRYN D*	27	49	13	30
DIGGES CHARLES WILLIAMS, TRST	49	46	13	3
DIGGINS RICHARD N & PAULA E	31	49	11	7
DIGGS JAMES K & BETH A	25	49	14	27
DIGGS LAWRENCE-MARGIE, TRST	45	47	12	21
DIJAK WILLIAM D	21	50	12	13
DILLAMON TONY W & LAURA E	45	47	12	33
DILLARD GEORGE & MARY HOSMER	51	46	12	30
DILLARD JOE G & BETTY L, RT*	35	48	13	33
DILLE JOHN WESLEY*	37	48	12	11
DILLMAN-BUTLER AMIE & CRAIG BUTLER*	25	49	14	17
DILLON KIMBERLY A*	37	48	12	3
DIMITRIOUS JAMES & ELIZABETH MILLER*	37	48	12	16
DIMITROFF THEODORE ROY & SUSAN*	39	48	11	7
DINGER RONITA A*	29	49	12	35
DININO ANTHONY M & MEGAN N*	29	49	12	11
DINOVO ANDREW P & REBECCA M*	29	49	12	20
DINSMORE MICHAEL T & MARGARET A*	35	48	13	29
DINTER JONATHAN & JAYME*	25	49	14	17
DIPIETRE DENNIS D & SUSAN LEE*	45	47	12	7
DIRKS LONNY & SANDY, TRST*	37	48	12	21
DISTEFANO ROBERT-CYNTHIA, TRST	17	50	14	1, 12
DISTEFANO ROBERT-CYNTHIA, TRST	19	50	13	6, 7
DITTAMORE JEFFREY L	17	50	14	13, 14
DITTER MARCIA A*	43	47	13	25, 26
DITTMER ROBERT W & KATHRYN Y*	33	48	14	1
DIVERSIFIED PROPERTY LLC*	13	51	12	21
DIVINCENZO FRANK	45	47	12	10
DIVINE PHIL & CONNIE	13	51	12	35
DIXON BRADFORD*	43	47	13	10
DIXON CAITLIN & BRETT*	27	49	13	24
DIXON JAMES W & TINA M*	23	50	11	20
DIXON JOHN WAYNE*	27	49	13	24
DIXON ROBERT B & MELANIE L*	29	49	12	28, 33
DIXON WILLIAM & SALLY*	29	49	12	19, 20
DIXON WILLIAM II & SHANNA HUCKABEY*	33	48	14	1
DIXSON CORRY B & HEATHER N	21	50	12	18
DIXSON MICHAEL R & SHIRLEY R*	37	48	12	14
DIXSON SHANE & DANA	27	49	13	27
DIXSON SHANE & DANA*	27	49	13	27
DIXSON SHANNON & ANITA*	27	49	13	27
DJS 2012, FT	23	50	11	22, 23
DKHILI MOHSEN*	37	48	12	3
DMSSLS, RT	45	47	12	19
DNT GROUP LLC	43	47	13	10
DOAK TAYLOR*	33	48	14	1
DOBBS TIMOTHY & JESSICA MORGAN	51	46	12	29
DOBEY RONALD & TARILYN	33	48	14	15
DOBSON WILLIAM & VIOLETA D	19	50	13	8, 9, 16, 17
DODAM JOHN R & GINNY G	37	48	12	36
DODD CARL & JUDY I*	37	48	12	16
DODD JAMES & ANNIE PARKER-DODD*	21	50	12	23
DODD JOHN E*	29	49	12	18
DODD JULIE A*	39	48	11	9
DODD WILL L*	37	48	12	2
DODDS ALAN & KATHRYN SINQUEFIELD	47	47	11	8
DODDS JAMES M & KATHLEEN L*	23	50	11	29
DODGE MARILYN L	27	49	13	14
DODGE PAMELA S*	29	49	12	17
DODGE ZANE S, TRST	39	48	11	20, 21
DODSON JAMES-CLERCY, TRST	51	46	12	26, 35
DODSON SHARON KAY	51	46	12	26
DOERGE WALTER B & ALVERA*	21	50	12	23
DOERHOFF ADAM & ROBERTA RADER	23	50	11	32
DOERR JOHN EDWIN*	37	48	12	12
DOGGETT VALERIE IRENE*	33	48	14	2
DOHM CHRISTOPHER & ASHLEY*	43	47	13	11
DOLL FRED B & LEZLIE	27	49	13	27
DOLL FRED B & LEZLIE*	27	49	13	27
DOLLAR ROBERT J & CAROLYN M	13	51	12	29, 30, 31
DOLLENS JERRY & FRANCOISE R*	37	48	12	12
DOMAGTOY JANET*	33	48	14	1
DOMAN COLT & STEPHANIE	51	46	12	19
DOMETRORCH HOLL & DEREK	33	48	14	16, 21
DOMETRORCH WILLIAM B & SHELLY J	33	48	14	5, 8
DOMETRORCH WILLIAM B & SHELLY J*	33	48	14	8
DONAHUE DIANE R*	37	48	12	21
DONAHUE HAROLD J	33	48	14	10
DONALDSON BETTIE JO*	15	51	11	33
DONELON JOHN J*	37	48	12	10
DONIGIAN JUDY N*	37	48	12	3
DONLEY ALEX J & MEGAN C PETTEGREW-DONLEY*	37	48	12	12
DONLEY BENARD L*	29	49	12	17
DONLEY SHARON A, RT	51	46	12	5
DONNELL KIMBERLY A*	37	48	12	2
DONNELLY JOHN*	27	49	13	24
DONNELLY JULIE A & THOMAS LATA*	25	49	14	36
DONNELLY MATTHEW G & BAHAR S*	43	47	13	8
DONNELLY, FT AGREEMENT	51	46	12	29
DONOFRIO STEVE	19	50	13	19
DONOHUE MICHAEL J & LINDA J*	27	49	13	30, 31
DONOVAN DAVID L & DEBORAH J*	37	48	12	11
DONOVAN DOLORES G*	27	49	13	27
DONOVAN EDLYN FAYE & GREGORY ROSS BUNN	21	50	12	12, 13
DONOVAN EDLYN FAYE & GREGORY ROSS BUNN	23	50	11	18
DONOVAN GEORGE-EDLYN, TRST*	23	50	11	6, 7
DONOVAN JEREMY & TABETHA	13	51	12	34
DOOLADY KURT DAVID*	37	48	12	2
DOOLADY TROY P & MICHELE D*	37	48	12	14
DOOLEY AUSTIN P & ANNA M*	37	48	12	11
DOOLEY KEVIN & JUDY	49	46	13	26
DOOLEY VIRGINIA*	35	48	13	5
DOOLING DARYL & JANICE THOMPSON*	51	46	12	8
DORAN REBECCA*	37	48	12	11
DORMAN FLOYD & NOLA	19	50	13	36
DORMAN JANET A*	33	48	14	2
DORMAN LORI A*	35	48	13	29
DORR CHRISTOPHER R & HILARY R	29	49	12	27
DORR CHRISTOPHER R & HILARY R*	45	47	12	32
DORR GARY E & SANDRA S	15	51	11	29
DORR PAUL M & LINDSAY G	43	47	13	23
DORR PAUL M & LINDSAY G*	43	47	13	22
DORRELL CAROLYN L, RT*	27	49	13	29
DORRELL HANNAH R*	27	49	13	12
DORSEY JASON*	37	48	12	21
DORSEY, FT*	33	48	14	23
DOSS ARTHUR E & LEIGH E, RT*	13	51	12	5
DOSS CHARLES A JR & CARRIE A	19	50	13	26
DOTHAGE BERNARD & JUDY*	37	48	12	11
DOTHAGE COURTNEY & KAREN BACKES-DOTHAGE*	51	46	12	11
DOTHAGE KEITH E	11	51	13	36
DOTHAGE L BERNARD & JUDITH ANN	43	47	13	15
DOTHAGE LAWRENCE B & BERNARD S	43	47	13	15
DOTSON JOHN R & MARSHA L	21	50	12	2
DOTSON MATTHEW T & LAURA A	11	51	13	14
DOTSON RYAN A & LAUREN M*	43	47	13	11
DOTSON TIMOTHY C	13	51	12	33
DOTSON TIMOTHY C & ERICA D	13	51	12	29
DOTSON TIMOTHY C & ERICA D*	13	51	12	28
DOTY RANDY LEE*	21	50	12	5
DOUBET RICK R*	43	47	13	2
DOUBLE D DVPMT INC*	27	49	13	24
DOUBLE S LLC	19	50	13	23
DOUCE PHILIP E & DEBBIE	27	49	13	22

Boone County Owner Index

NAME	PG	T	R	SEC
DOUCE WILLIAM F & ILENE E, RT	27	49	13	21, 22
DOUG SPELLMAN LLC*	35	48	13	17, 20
DOUGAN JOHN & PATRICIA L*	51	46	12	9
DOUGHERTY PATRICK T & RITA K	35	48	13	7
DOUGLAS CHRIS & RICHELLE	23	50	11	15, 28
DOUGLAS CRAIG ALLEN	17	50	14	14, 23
DOUGLAS CRAIG ALLEN*	17	50	14	23
DOUGLAS DELTON T	33	48	14	11, 12, 13
DOUGLAS LARRY D & RUTH A U/T/A	13	51	12	29, 32, 33
DOUGLAS LARRY D & RUTH A U/T/A	21	50	12	21
DOUGLAS LARRY D & RUTH A, TRSTS	21	50	12	16, 17, 20, 21, 28
DOUGLAS LARRY D & RUTH A, TRSTS	23	50	11	28, 29
DOUGLAS LARRY D & RUTH A, TRSTS & DOUBLE D SEEDS	23	50	11	21
DOUGLAS LARRY D & RUTH A, TRSTS*	13	51	12	33
DOUGLAS POINTE INC	23	50	11	19
DOUGLAS R L JR & DELTON T	33	48	14	11, 12
DOUGLAS ROBERT E & PAMELA R	19	50	13	28, 33
DOUGLAS ROY L JR & BRENDA I	33	48	14	11
DOUGLAS SCOTT E*	29	49	12	17
DOUGLAS SEAN & MARCY*	37	48	12	3
DOUGLAS TROY A & CARA	17	50	14	10, 11, 15, 22, 23
DOUGLAS TROY A & CARA*	17	50	14	23
DOUGLAS VIESSA & MICHAEL LENINSKY*	27	49	13	24
DOUGLASS BETTE HEIDMAN, TRST	43	47	13	17
DOUGLASS BETTINA L	43	47	13	8
DOUGLASS BRUCE A & MARY W LAMAR	25	49	14	15, 22
DOUGLASS JOSEPH	27	49	13	26
DOUGLASS LOIS	35	48	13	4
DOUGLASS MARY ELOISE*	35	48	13	4
DOUGLASS THOMAS M, FT	43	47	13	7, 8
DOUGLASS, FT	43	47	13	8
DOW PAUL H*	27	49	13	24
DOWD DELWIN R & CHERYL D, TRS*	55	45	12	23
DOWD MARK & KARLA, FT	55	45	12	23
DOWD MARK A & DELWIN R DOWD*	55	45	12	23
DOWD MARK AL & KARLA A	55	45	12	23
DOWDEN DANIEL D & MARGARET A*	33	48	14	9
DOWELL DAVID E & TAMMY Y	17	50	14	1, 12
DOWELL JASON L & MALISSA S	13	51	12	25
DOWELL KIM M & MYONG AE*	27	49	13	14
DOWELL LONNIE R	13	51	12	25
DOWELL LONNIE R & LINDA M	13	51	12	25
DOWELL SHARON L*	29	49	12	3
DOWLER JAMESON R & MELISSA D	51	46	12	6, 7
DOWLING CHRISTON JAMES & ASHTYN MCDANNOLD*	33	48	14	1
DOWNEY NORMA S & RICHARD & CINDY HARMON*	53	46	11	18
DOWNING DANIEL L	55	45	12	2
DOWNING THOMAS & PAMELA	39	48	11	18
DOWNING THOMAS & PAMELA*	37	48	12	3
DOWNS TRACIE K & JOHN E*	37	48	12	2
DOYLE CAROLYN D, RT*	33	48	14	1
DOYLE JAMES C & SALLY A*	27	49	13	30
DOYLE SCOTT T & WENDY J MORGAN	19	50	13	22
DOYLE THOMAS & ANDREA*	29	49	12	18
DOYLE WYATT J & RACHEL E*	25	49	14	36
DRAGE JOHN & AMY L*	35	48	13	20
DRAINER ROBERT & DIANNE, RT	45	47	12	27
DRAKE JEFFREY R & MERILYNN W	27	49	13	10
DRAKE JOAN M*	33	48	14	13
DRAKE MAUPIN LLC	25	49	14	20
DRAKE MAUPIN LLC	31	49	11	8, 9, 16, 17
DRAKE MAUPIN LLC	37	48	12	21, 22
DRAKE MAUPIN LLC*	37	48	12	22
DRANE DANNY & DEBBIE*	19	50	13	5
DRANE EDWARD J & STACY A*	25	49	14	12
DRANE FAMILY, RT	25	49	14	12, 13
DRANE JOHN & KASSIE SPIRE*	43	47	13	14
DRANE NINA L, RT	17	50	14	21, 22
DRAPEAU GEORGE R*	27	49	13	14
DREIER ERIC & LORRY FAMILY, RT*	35	48	13	27, 28
DREIER NANCY E*	35	48	13	20
DREILING TERESA & MARCUS FORBES*	35	48	13	29
DRENNAN MARIE ILENE GUFFEY*	37	48	12	3
DRESBACH RUSSELL IVAN*	27	49	13	12
DRESNER LISA A, RT*	55	45	12	13
DRESSEL WALTER JR & MARY SLOAN	21	50	12	25, 36
DRESSER THOMAS & MARY DOHRMANN	11	51	13	16, 17, 20
DRESSLER JORDAN M & KATHLEEN V*	17	50	14	27, 34
DREW JEFFREY A & ANNETTA A*	29	49	12	20
DREWING GARY R II	27	49	13	8
DREWING GARY R II, TRST	27	49	13	17, 20
DREWING GARY R II, TRST*	27	49	13	20
DREWING GRANT R, TRST*	43	47	13	3, 4, 9
DREWING VIRGINIA H, TRST	27	49	13	29
DREWS KEVIN W & SAMANTHA YOUNG*	29	49	12	23
DRIPPING SPRINGS CHURCH	19	50	13	27
DRISKILL CINDY LOU	21	50	12	34
DRISKILL CINDY LOU	23	50	11	31
DRISKILL MARTIN R & CINDY L*	21	50	12	34
DRISKILL ROBERT L & KARLA K*	31	49	11	8
DROBNEY RONALD & CAROL	47	47	11	17
DROUIN STEPHANIE L (WINSCOTT)	17	50	14	3
DRUMMOND JARED M & JAIME L	51	46	12	13
DRUMMOND SCOTT T & SANDY S	21	50	12	2
DRURY FAMILY, RT*	43	47	13	23, 24
DRYDALE ROBERT W & MARY*	27	49	13	13
DRYDEN GILBERT, RT	47	47	11	22
DRYMALSKI MARK W & AMANDA*	37	48	12	21
DRYSDALE JOHN & CARA	27	49	13	28
DRYSDALE JOHN & CARA*	27	49	13	28
DS MORGAN LLC*	29	49	12	19
DTS INV PPTYS LLC*	37	48	12	3
DUAN DONGSHENG & YONGPING YUE, TRST	49	46	13	26
DUBBERT MATTHEW & KRIS	25	49	14	24
DUBES CLINT T & ANDREA J*	15	51	11	20, 29
DUBES CLINTON T & ANDREA J	15	51	11	9
DUBES CLINTON T & ANDREA J*	15	51	11	10
DUBES KEVIN R & LORI A	15	51	11	9
DUBINSKI JOEL R & KELLYE K*	35	48	13	20
DUCHARME CHARLES BUTLER	49	46	13	1
DUCHARME CLAIRE M	51	46	12	36
DUCHARME, FT*	43	47	13	14
DUCKWORTH JUSTIN C & CALLIE C	45	47	12	27
DUCKWORTH SHAWN C & LESLIE M	49	46	13	25
DUDLEY AARON J*	37	48	12	21
DUDLEY B SCOTT	27	49	13	30
DUDLEY BRIAN SCOTT & ROSA LEE	27	49	13	30
DUDLEY JAMES LEE	45	47	12	13
DUDLEY JAMES LEE	47	47	11	18
DUDLEY JENNIFER JILL*	35	48	13	20
DUDLEY KEVIN P*	35	48	13	4
DUDLEY ROBERT-WINONA, TRST	25	49	14	20, 29
DUDLEY SCOTT M & SUZANNE L*	43	47	13	4
DUERMEYER DEBORAH D, TRST*	35	48	13	17, 20
DUERMEYER DEBORAH D, TRST*	37	48	12	21
DUEWELL MARK E & RHONDA L*	51	46	12	8
DUFF DAVID & EDNA	39	48	11	32
DUFF DEITER & AMEE*	43	47	13	25
DUFFIELD ROGER	17	50	14	1
DUFUR BRETT R*	33	48	15	1
DUGGER GAYLIA T*	29	49	12	17
DUKER RUSSELL & ANNETTE*	27	49	13	24
DUKER RUSSELL & ANNETTE*	35	48	13	8
DUKER RUSSELL & ANNETTE*	39	48	11	6
DULANEY DEBRA & ERIC MCKENZIE	29	49	12	5
DULLE JONITA*	33	48	14	1
DUMAS JUSTIN A & ASHLEY*	29	49	12	18
DUNBAR MAUREEN E*	37	48	12	2
DUNCAN AARON B & RONA B*	33	48	14	1
DUNCAN ADAM C & CAROL J	13	51	12	34
DUNCAN ANGELA M*	35	48	13	20
DUNCAN CAROL J	13	51	12	34
DUNCAN DANIEL & TANYA ATANASOVA*	19	50	13	31
DUNCAN DAVID L & LORETTA*	33	48	14	1
DUNCAN DRUE W & ELIZABETH	43	47	13	17
DUNCAN EARL A & JO ANN	43	47	13	26, 35
DUNCAN JOSHUA*	33	48	14	2
DUNCAN LINDA*	37	48	12	3
DUNCAN NANCY & MICHAEL LOZINSKI*	27	49	13	11
DUNCAN PATRICK*	29	49	12	17
DUNCAN ROBERT D & VICKI K*	29	49	12	10
DUNCAN TRACY G & ROB A	29	49	12	3
DUNCAN VERNON M & ROCHELLE L*	51	46	12	17
DUNCAN WYATT K & ANNA E KOEPKE*	29	49	12	20
DUNIVENT LORRIE R & JESSE K*	37	48	12	11
DUNKIN DAVID A & SUSAN M, RT	43	47	13	24
DUNKIN DAVID A & SUSAN M, RT*	43	47	13	11
DUNLAP BRENDA*	37	48	12	3
DUNLAP JASON B & JOHNNA L	53	46	11	4
DUNLAP JOHN M & AMBER L	51	46	12	30
DUNLAP MARIAH A*	27	49	13	24
DUNN CARL W & MARLENE L	13	51	12	15
DUNN CHET A & MINNA L*	51	46	12	7
DUNN CRAIG A & LYNDSEY B*	43	47	13	2
DUNN ELIZABETH L*	45	47	12	4
DUNN JOSH & JENNIFER	13	51	12	22
DUNN JOSHUA S & JENNIFER L	13	51	12	15, 22
DUNN WILLIAM T & MINDY L	15	51	11	30
DUNN WILLIAM T & MINDY L*	35	48	13	17
DUNNE BRENDA K, TRST*	29	49	12	26
DUNSEITH LEOLA M*	29	49	12	14
DUPIN JOSEPH & HEIDI*	29	49	12	13
DUPRE BEN & AMBERLIN ROMEO*	27	49	13	24
DUPRE JAMES E	29	49	12	6
DUPREE ADAM*	39	48	11	9
DUPREE STEPHANIE L & STEVEN L*	27	49	13	1
DURAN CARRIE L	39	48	11	17
DURAN MAURICIO R*	29	49	12	10
DURANT SHAWN L & CARRIE A*	23	50	11	5
DURBIN NATALIE & MATTHEW*	51	46	12	4
DUREN HEATHER & JEFFREY STUBBS	47	47	11	6
DUREN STEVEN J & DEBORAH A	47	47	11	6
DUREN STEVEN J & DEBORAH A*	37	48	12	25
DURHAM DARREL R & RHONDA L*	43	47	13	25, 26
DURHAM NANCY*	27	49	13	26
DURHAM TERRY D	49	46	13	36
DURHAM TERRY D	51	46	12	31
DURK FARM, TRST	31	49	11	9
DURK JAMES B	31	49	11	9
DURK JERALD K & CYNTHIA L	33	48	14	10
DURK KEITH & WENDY*	29	49	12	10
DURK LESLIE JR & SHIRLEY J*	21	50	12	23
DURK RICHARD O & BONNIE A*	21	50	12	23
DURKOVICH MATTHEW T & JOANNE	43	47	13	27
DURRAN JODI L*	29	49	12	26
DURRANT MARK & LESLIE*	27	49	13	31
DURR-WOOD KIM A*	37	48	12	11, 12
DUTCHER CANDACE*	39	48	11	6
DUTTON JANET A*	35	48	13	29
DUTTON RICHARD H & KAREN E, FT*	21	50	12	16
DUVALL CLIFTON E & FRANCES G*	49	46	13	26
DUVE JUSTIN & CHERYL*	29	49	12	11
DUVE THOMAS & DONNA	19	50	13	15
DUVE THOMAS & DONNA*	19	50	13	15
DUZAN FAMILY, RT	39	48	11	18
DWEIK MAJED & CATHY	35	48	13	29, 32
DWYER CHRISTOPHER W & MAXINE M	19	50	13	13
DWYER CHRISTOPHER W & MAXINE M	23	50	11	18
DWYER DAVID E & ELEANOR K, FT	33	48	14	10
DWYER DEVIN & JOSEPHINE*	37	48	12	3
DWYER JOHN P & KATHRYN J*	37	48	12	21
DWYER JUDITH SMITH*	43	47	13	1
DYCUS ROBERT L & CRYSTAL L*	15	51	11	20
DYE BRANDON*	35	48	13	29
DYE IAN*	29	49	12	11
DYE JOHN JR*	37	48	12	3
DYE MARILYN KAY	13	51	12	23
DYE MATTHEW A & KOURTNEY M*	29	49	12	35
DYE ROBERT H & MARILYN K	19	50	13	11, 14
DYE ROSALEE K & BURTON A*	37	48	12	16, 21
DYER GREG & JOAN, TRST	43	47	13	28
DYER STEVEN M & JANET A	51	46	12	24, 25
DYHOUSE JAMES*	35	48	13	4
DYKES RACHEL JANE	33	48	14	24
DYKSTRA MACHELLE*	27	49	13	35

E

E DAVID SCOTT MEDICAL SERVICES INC	29	49	12	9
E K D PPTYS V LLC	39	48	11	5, 6, 7, 8
E&G INVETMENTS LLC*	51	46	12	26
E.C.D. & C.P.D., RT*	43	47	13	11
EADS JERROLD	31	49	11	27
EADS KAYLA M & TYLER M*	29	49	12	17
EADS ROBIN DEAN & TAMMI LEE*	19	50	13	10
EAGEN HANNAH	19	50	13	13
EAGEN HANNAH*	19	50	13	13
EAGEN MICHAEL R & MARY K*	29	49	12	18
EAGLE DORIS FAYE, TRST*	43	47	13	10
EAGLE JOSEPH ALAN & KELLY*	43	47	13	10
EAGON SARAH & JAMES*	51	46	12	9, 10
EAKER DAVID A & JULIE F*	27	49	13	25
EALEY LINDA J*	35	48	13	20
EALEY RAY & ROBIN RUST*	27	49	13	31
EAMES ROBERT W JR & DOLORES C*	55	45	12	14
EARHART JAMES J & BETH WATERS-EARHART	21	50	12	36
EARL FRANKLIN L*	17	50	14	24, 25
EARLE NOAH & JENNIFER COLLANTES*	23	50	11	29
EARLEYWINE EHREN & LISA*	43	47	13	24
EARLY BRIDGET P	43	47	13	25, 26
EARLY GREGORY W & CHRISTINE M	33	48	14	26, 27
EARNEST JACOB & KAITLYN*	29	49	12	11
EASLEY ALAN E	37	48	12	13
EASLEY ALAN E, TRST	37	48	12	24
EASLEY ALAN E, TRST & VIRGINIA EASLEY DEMARCE	37	48	12	32
EASLEY CHRISTOPHER P & JO CAROL	39	48	11	31, 32
EASLEY GREGORY ALAN & JAMIE L	37	48	12	24
EASLEY SAMUEL M*	35	48	13	29
EASLEY SAMUEL T & ANGELA E	45	47	12	32
EASLEY THOMAS N JR*	53	46	11	7
EASLEY, TRST	45	47	12	29, 32
EAST CAMPUS HISTORIC PPTYS LLC*	35	48	13	20
EAST MARK J	27	49	13	15
EAST MEETS WEST LLC*	37	48	12	12
EASTER SHARON H	55	45	12	23, 26
EASTERDAY MARY C*	43	47	13	10
EASTON RANDY & ANGELA*	35	48	13	29
EASTON RANDY L*	33	48	14	1
EASTSIDE CHURCH OF CHRIST BUILDING CORP*	37	48	12	33
EASTSIDE RENTALS LLC*	37	48	12	16
EASTVIEW PPTYS LLC*	37	48	12	12
EATON LOWELL S & KIMBERLY D & JUDD PRICE	17	50	14	22, 27
EATON LOWELL SCOTT & KIMBERLY D	19	50	13	20
EATON MICHAEL E & LISA A*	35	48	13	20
EATON SCOTT & KIMBERLY*	19	50	13	20
EATON WILLIAM L & SUSAN K	17	50	14	10
EBER CARL T & SARAH J*	55	45	12	10
EBERHARD DALE & MARY MARTHA	35	48	13	6
EBERHARD MICHAEL J	31	49	11	4
EBERT RONALD J & MARY E, TRS*	43	47	13	4
EBERT VICTORIA, TRST	19	50	13	5, 6
EBERT VICTORIA, TRST*	19	50	13	6
EBERWEIN LINDA L & ERIN LEE CATRON & JENNIFER LYNN*	37	48	12	16
EBNER DANIEL & CHELSEA STRODTMAN*	37	48	12	12
ECHELMEIER JEFFREY T & ANN M	43	47	13	3, 4
ECHELMEYER TIMOTHY L & MESCAL M*	23	50	11	33
ECHOLS KATHY R	47	47	11	19
ECKERLE ROBERT M & TERRI L*	33	48	14	2
ECKHOFF NATHAN T & JACQUELINE D	25	49	14	22, 27
ECKHOFF WILLIAM D	39	48	11	21, 28
ECKLES WILLIAM & SCOTT HOUIN*	37	48	12	21
ECKLEY MICHAEL & J CELINE LABOILE*	35	48	13	20
EDDENS JAMES G & SYLVIA*	9	51	14	23
EDDY JOE D & KELLY R	33	48	14	4
EDGAR DOUGLAS*	35	48	13	18, 19
EDGAR RICHARD D & VIRGINIA A, RT	31	49	11	27
EDGAR SCOTT E & ALLISON H*	27	49	13	25
EDGEWATER CONDOMINIUM ASSOC INC*	37	48	12	3
EDGEWATER CONDOMINIUMS HOME OWNERS*	37	48	12	3
EDGEWATER CONDOMINIUMS II HOME OWNERS*	37	48	12	3
EDGEWATER HOMES ASSOC OF BOONE CO*	37	48	12	3
EDGEWATER/WATER'S EDGE RECREATIONAL ASSOC*	37	48	12	3
EDGINGTON BOBBIE & SANDRA*	27	49	13	28
EDGINGTON DEANNA J*	29	49	12	17
EDIE LARRY ALAN & CYNTHIA A	29	49	12	10
EDINGTON CHERYL & GREG*	37	48	12	16
EDINGTON GREGORY P & CHERYL V*	37	48	12	25
EDMISTON MARTIN D SR & MARY JO*	43	47	13	5
EDMONSON JEMESE LACHEL & KENNETH WILLIAM DREWERY II	19	50	13	26
EDMONSON JEMESE LACHEL & KENNETH WILLIAM DREWERY II*	19	50	13	25
EDR PPTYS LLC	23	50	11	8
EDS & SAM FAMILY, RT	33	48	15	1
EDUCATIONAL MEDIA FDN	15	51	11	32
EDWARDS CHARLES	29	49	12	20
EDWARDS DARRYL*	35	48	13	20
EDWARDS DIANA*	9	51	14	25
EDWARDS HARVEY L & THERESA A	23	50	11	6
EDWARDS JEFFREY A & KIMBERLY T*	27	49	13	24
EDWARDS JOYCE A	33	48	14	5
EDWARDS JOYCE A, TRST	33	48	14	5, 8
EDWARDS MARITN & REBECCA*	51	46	12	17
EDWARDS MARTIN & REBECCA	51	46	12	12
EDWARDS RITA J, RT*	35	48	13	20
EDWARDS ROBERT R	45	47	12	33
EDWARDS RON & TAMMY M*	37	48	12	2
EERKENS JOZEF W & ELSE G, RT*	33	48	14	11
EGBERT JOHNNIE L*	37	48	12	11
EGE ROBERT FREDERICK & DEANN	27	49	13	5
EGE ROBERT FREDERICK & DEANN*	27	49	13	5

Boone County Owner Index

NAME	PG	T	R	SEC
EGGEMEYER KYLE*	27	49	13	27
EGGERDING CAROL J, TRST	19	50	13	31
EGGERDING CAROL J, TRST*	43	47	13	24
EGHAREVBA FRIDAY & MORAYO ALIYU'	37	48	12	21
EHLER BRANDON S & DANIELLE M HARBOUR*	29	49	12	9
EHLER HAROLD RAY & LINDA KAY*	25	49	14	23, 26
EHLMANN DAVID A & KATHERINE M*	33	48	14	5
EHLMANN GERALD M & PATRICIA A*	29	49	12	10
EHRET ETIEN E & RUTH M*	29	49	12	11
EHRHARDT GARY JOHN*	35	48	13	29
EHRHARDT KATHLEEN L	39	48	11	18
EIBEL DONNA L	17	50	14	25
EIBEL EDWARD*	17	50	14	25
EIBERGER PETER J R & RACHEL M*	33	48	14	22
EICKHOFF RHONDA	29	49	12	14
EICKHOFF RHONDA & JOHN H JR	29	49	12	14
EIDSON CHRISTOPHER R & LAURA S*	37	48	12	12
EIKEL PAUL & ELIZABETH*	15	51	11	29
EINSIEDEL PAUL A & JULIE A*	11	51	13	11, 14
EINSPAHR CONST INC*	37	48	12	16
EISLEBEN JOEL D & LAUREN E*	35	48	13	20
EK RENTALS LLC*	35	48	13	29
EK SAROEUN*	29	49	12	20
EKGC LLC	55	45	12	10
ELAM MARK F*	27	49	13	22
ELAM MARY JUDITH*	37	48	12	3
ELBERT ISABELLA*	29	49	12	19
ELBURI ABDELMUNSIF H	27	49	13	25
ELBURI ABDELMUNSIF H & REFAAT MEFRAKIS*	43	47	13	10
ELDER FAMILY, RT	43	47	13	36
ELDER FAMILY, RT	45	47	12	31
ELDER FAMILY, RT	49	46	13	1
ELDER HAROLD R & CAROLYN S*	27	49	13	24
ELDER JACOB H & TRISHAY J*	37	48	12	11
ELDER JOYCE M*	19	50	13	1
ELDER REGINA R*	29	49	12	27
ELDREDGE GAIL S*	33	48	14	1
ELDRIDGE DEBRA D*	19	50	13	15
ELEVEN-ELEVEN PPTYS LLC*	35	48	13	20
ELFRINK JEFF M & GRACE A*	27	49	13	11
ELIAS H CHARLES, TRST*	37	48	12	16
ELIAS KENNETH S & PAMELA K*	27	49	13	24
ELIAS PAULA A & KEN LEIJA	27	49	13	33
ELIAS VICTORIA	33	48	14	8
ELKIN LAUREN A & KOREY D*	27	49	13	11
ELKIN SHERRY E	23	50	11	18
EL-KURBU SABRIA & HASSAN	23	50	11	31
ELLEBRACHT BRADLEY J & ANN K*	37	48	12	2
ELLEDGE JOHN & JANE*	37	48	12	3
ELLEDGE JOHN F & JANE E*	33	48	14	1
ELLEDGE SUSAN R, TR	35	48	13	4, 5
ELLETSON DALE & STEPHANIE, FT*	35	48	13	27, 28
ELLIFRIT K PAUL & LAURA R, RT	47	47	11	15
ELLINGTON RICKY R & TAMA L*	19	50	13	11
ELLIOT MICHAEL & JENNIFER*	45	47	12	33
ELLIOT PHILIP S & CASEY E*	37	48	12	28
ELLIOTT BILLY R & REGINA*	21	50	12	7
ELLIOTT DONALD & CAROLE BRITTON*	51	46	12	22
ELLIOTT HOLLIE & DANE LAND*	33	48	14	1
ELLIOTT JAMES R & REBECCA A*	35	48	13	20
ELLIOTT LARRY O & BARBARA K*	43	47	13	5
ELLIOTT LEE & NANCY*	33	48	14	13
ELLIOTT MICHAEL N*	27	49	13	30
ELLIOTT PARTICIA J*	37	48	12	12
ELLIOTT SHERRY L*	27	49	13	25
ELLIOTT THOMAS & CHERYL, RT*	35	48	13	28
ELLIOTT-NICHOLS AMANDA & HOWARD VINCENT NICHOLS JR*	27	49	13	24
ELLIS ERIC & ANITA*	43	47	13	13
ELLIS JEROD & LOQUITA*	33	48	14	2
ELLIS KEVIN & LORI*	17	50	14	25
ELLIS KEVIN D & LORI L (WADE)	19	50	13	31
ELLIS MICHAEL J & ANITA	47	47	11	6
ELLISON FAMILY, RT	43	47	13	27
ELLISON FAMILY, RT*	43	47	13	27
ELLISON PATRICIA L*	27	49	13	11
ELLSASSER MARILYN A	33	48	14	6
ELMORE RANDALL E & GYLA G*	33	48	14	1
ELMORE STUART H & BARBARA M, RT	47	47	11	22
ELRAI MOHAMED & FATMA*	37	48	12	21
ELSASSER SHERRI	33	48	14	16
ELSTUN JAMES E & PEGGY J*	35	48	13	29
ELVERT MICHAEL & NANCY*	37	48	12	12
ELWOOD DORENE A*	29	49	12	16
EMANUEL KANE CHRISTOPHER*	51	46	12	22
EMBREE DEBRA J*	13	51	12	5
EMBREE DONALD M & HELEN M	11	51	13	1, 2
EMBREE JEREMY*	21	50	12	6
EMBREE PAUL & ALEXANDRA*	35	48	13	8, 17
EMBRY RICHARD E	33	48	14	16
EMC REAL ESTATE LLC*	35	48	13	29
EMC REAL ESTATE LLC*	37	48	12	11
EMC REAL ESTATE LLC*	43	47	13	1, 9
EMEL AARON & ASHLEY	51	46	12	24, 25
EMEL AARON & ASHLEY	53	46	11	19
EMERSON DOUGLAS & MICHELLE WISDOM*	27	49	13	25
EMERSON ROBERT & BRENDA NICOLAY	19	50	13	34
EMERY DONALD K & MARY E*	37	48	12	16
EMERY DONALD K & MARY E*	43	47	13	2
EMERY GLENN R & BARBARA C, FT	23	50	11	22
EMERY JOHN & MARY HENDRICKSON*	37	48	12	23
EMFINGER LANNIE W & CAROL A	47	47	11	16
EMIG BRUCE O & PHEBE LAMAR-EMIG	45	47	12	9
EMMR LLC	17	50	14	28, 33
EMPIRE INVESTORS #1 LLC*	37	48	12	12
EMPTY NEST, RT THE	19	50	13	1, 2
EMPTY NEST, RT THE*	19	50	13	1
EMPTY NEST, TRST	11	51	13	11, 14
ENCISO MOISES & CONSUELO UGARTE-FAUDOA	45	47	12	21
ENDECOTT RONALD R & MARCIA S*	37	48	12	3
ENDICOTT MARY M, FT	43	47	13	13
ENFIELD DWIGHT C & MARY L, RT*	37	48	12	12
ENFIELD ERIN*	45	47	12	3
ENG PATRICK & MARY DEL ENG, FT	27	49	13	11
ENGEL CLYDE A & SANDRA K*	35	48	13	20
ENGEL SPENCER & JANELLE O'BANNON	45	47	12	10
ENGLAND CAMERON*	33	48	14	2
ENGLAND CHRISTOPHER LEE*	55	45	12	3
ENGLAND DONALD RAY & ROSA MARIE*	37	48	12	21
ENGLAND MELISSA D & SHAD A*	23	50	11	9
ENGLAND MICHAEL T*	15	51	11	32
ENGLEHART NEAL F & DEBBIE A*	51	46	12	8
ENGLEWOOD COMMUNITY CLUB*	47	47	11	29
ENGLISH APRIL L (ROOF)*	43	47	13	9
ENGLISH RICHARD A & JUDITH A*	37	48	12	33
ENGLISH RICHARD A & JUDITH A*	45	47	12	4
ENGLISH ROY A & ICEL M, RT*	35	48	13	6
ENIADE JANET A & ELIAS*	27	49	13	24
ENNENBACH GARRET*	37	48	12	3
ENNENBACH JOHN W & HEIDI R*	21	50	12	2, 3
ENNIN SADICK & ADIVA*	29	49	12	9
ENNIS GARY & KATHLEEN, TRSTS	43	47	13	20
ENNIS GARY & KATHLEEN, TRSTS*	37	48	12	21
ENNIS GARY N & KATHLEEN F*	37	48	12	10
ENOCHS BETSY ALIFAIR*	33	48	14	2
ENOCHS CHARLES M	19	50	13	27
ENOCHS DRAKE ROBERT	27	49	13	5
ENOCHS LAURETTA S	33	48	14	2
ENOCHS LAURETTA S*	33	48	14	2
ENOCHS ROBERT G & ANGELA D	17	50	14	13
ENOCHS ROBERT G & ANGELA D*	17	50	14	13
ENOCHS SALLY J & WILLIAM R	17	50	14	34
ENOCHS SALLY J & WILLIAM R*	17	50	14	34
ENOCHS SHAWN A*	49	46	13	26
ENOCHS TARA & DEREK WILLIAMS*	33	48	14	11, 12
ENOCHS WESTON A & SARA B, RT	51	46	12	19
ENOCHS WILLIAM R & SALLY J	17	50	14	34
ENOCHS WILLIAM R & SALLY J*	17	50	14	34
ENRICH CONST & REMODELING INC*	27	49	13	24
ENRICH INVS LLC*	27	49	13	25
ENRIGHT CYNTHIA K & KELLY P*	29	49	12	9
ENRIGHT KELLY C & JENNIFER J*	29	49	12	11
ENRIQUEZ ELIZABETH L	29	49	12	6
ENSLEY ERIK*	11	51	13	36
ENSOR ALLAN D & TAMERA H	31	49	11	6, 7
ENTRUST GROUP INC THE*	37	48	12	16
EPPERSON ARLIN F & MARY L, RT*	37	48	12	10
EPPERSON KENNETH D & VELMA SHARON, RT*	37	48	12	12
EPPERSON REGAN*	27	49	13	25
EPPERSON TONY & MARY*	29	49	12	19, 20
EPPERSON VICKY & ORA L*	27	49	13	22
EPPINGER DAVID P & SANDRA*	15	51	11	31
EPPS DAVID C & BONNIE J, RT*	35	48	13	34
EPPY TARA E	51	46	12	30
EQUINE MEDICAL SERVICES INC*	45	47	12	10
EQUIPMENTSHARE.COM INC*	37	48	12	12
ERBSCHLOE ERNEST L & SHIRLEY A*	37	48	12	28
ERGANIAN ROSEMARY, RT	25	49	14	29
ERICKSEN BENJAMIN & SAVANNAH*	27	49	13	25
ERICKSON DOUGLAS J & TERRI L	17	50	14	12
ERICKSON DOUGLAS J & TERRI L	19	50	13	7
ERICKSON FRED H & SALLY R*	21	50	12	7, 8
ERICKSON GEORGE D & SUZANNE C*	43	47	13	5
ERICKSON NAN BAXTER, RT*	27	49	13	24
ERICKSON NAN BAXTER, RT*	37	48	12	10
ERICKSON PATRICIA A & JEFFREY P*	27	49	13	12
ERICKSON RAYMOND & CHERIE*	21	50	12	18
ERICKSON REBECCA, TRST*	51	46	12	24
ERICKSON SEAN E	27	49	13	22
ERICKSON, FT	13	51	12	1
ERICKSON, FT*	15	51	11	6
ERION GALE-LEIGH, TRST*	25	49	14	36
ERION GALE-LEIGH, TRST*	27	49	13	19
ERION GALE-LEIGH, TRST*	33	48	14	1
ERNST JOHN & ASHLEY	19	50	13	32
ERNST JOHN & ASHLEY	27	49	13	5, 6
ERNST JOHN & ASHLEY R	19	50	13	32
ERNST JOHN & ASHLEY R	27	49	13	5
ESANGBEDO OMONSEIGHO & CLAY D TALTON JR*	27	49	13	24
ESAU HENRY & ERICA	29	49	12	7
ESAU HENRY & ERICA*	37	48	12	21
ESBECK CARL H & KATHIE J, TRST*	35	48	13	27, 28
ESCH PEGGY L	49	46	13	24
ESCOBAR MICHELLE & ROBERTO ESCOBAR CORTES*	29	49	12	19, 20
ESEBUA MAGDA	15	51	11	20
ESHELMAN GREGORY*	13	51	12	33
ESKEW CHARLES A & PEGGY L	19	50	13	3, 4
ESKEW CHARLES A & PEGGY L*	19	50	13	15
ESKEW CHARLIE E & HOLLY J*	19	50	13	15
ESKEW CINDY A & ROBERT*	27	49	13	22
ESKEW DARTLY & DEBRA, RT	21	50	12	11
ESKEW JESSE & MARY*	19	50	13	16
ESKEW LINDA J*	19	50	13	15
ESKRIDGE BERNARD & ERIN*	43	47	13	23, 26
ESPINOSA MELISSA K, RT	11	51	13	22
ESS PPTYS LLC*	29	49	12	19
ESSER KEITH A & JANICE M BROWN	23	50	11	4
ESSNER JEREMY S & STEFFANEE K RICHARDSON*	37	48	12	21
ESTABROOKS BARRY A & LAURA A*	33	48	14	10
ESTABROOKS FRANK H JR & JULIE M	39	48	11	33
ESTABROOKS LAURA A & BARRY A	11	51	13	14, 23
ESTAR MAIRE B*	35	48	13	29
ESTERLY JOHN ROBERT*	37	48	12	2
ESTES EXPRESS LINES*	39	48	11	7
ESTES JEFFREY W & LEEA J ESTES	51	46	12	17
ESTES LARRY & SERENA*	35	48	13	27
ESTES LAURA M*	35	48	13	20
ESTRADA LAURENCE & JESSICA*	29	49	12	5
ETHINGTON REID & BETTY A*	21	50	12	10
EUBANK TIMOTHY DREW*	21	50	12	15
EULTGEN VICKI R & JOSEPH G*	51	46	12	11
EVANOFF CHRISTA D*	29	49	12	11
EVANOSKI GERALD & CINDY M*	15	51	11	31
EVANS AMY M & CHRISTOPHER D*	35	48	13	20
EVANS CARL V & REBECCA E*	37	48	12	10
EVANS CHELSEA & WILLIAM STOCKWELL*	37	48	12	11
EVANS DALE E & MONA R*	13	51	12	28
EVANS DALE EDWARD II*	13	51	12	30
EVANS DALE II*	11	51	13	36
EVANS DONALD E & RHONDA L*	45	47	12	19
EVANS KENTON E & GLENNA G*	15	51	11	30
EVANS LISA A & MICHAEL J*	27	49	13	11
EVANS MARY G & NORTON S & ORVILLE J SACHS*	27	49	13	24
EVANS MARY G & NORTON S*	45	47	12	3
EVANS NORTON S & MARY G	45	47	12	3, 4
EVANS NORTON S & MARY G*	27	49	13	24
EVANS PAULA L & DARREN E	11	51	13	32
EVANS ROBERT & LINDA, TRST*	33	48	14	26
EVANS ROBIN RACHELLE*	29	49	12	20
EVANS STEVEN M & REBECCA E*	27	49	13	25
EVANS STEVEN W*	37	48	12	12
EVERETT ELWOOD D & BILLIE J*	43	47	13	11
EVERETT GALE R*	37	48	12	12
EVERGREEN PROPERTY SOLUTIONS LLC*	37	48	12	21
EVERHART BILL E	11	51	13	3
EVERHART KATHERIN LYNN & MARTIN	29	49	12	4
EVERHART SHARON K*	35	48	13	29
EVERITT SAMUEL T & GLENDA P LEU & DUSTIN P FOBES*	19	50	13	26
EVERITT SAMUEL T & GLENDA PAULETTE LEU*	27	49	13	14
EVERITT SAMUEL T & PAULETTE LEU*	27	49	13	14
EVERSOLE DAVE G & STACIA B	33	48	14	23
EVERSOLE DAVE G & STACIA B*	33	48	14	23
EWENS LILLIAN S, RT	19	50	13	23, 24
EWENS NITA M & BILLY J	19	50	13	14, 23
EXLER GREGORY*	35	48	13	20
EYRAUD PAMELA JANE*	29	49	12	34

F

F & F PPTYS LLC*	29	49	12	19
FAABORG JOHN R & JANICE E, RT	27	49	13	29
FABER DAVID & JACKIE*	21	50	12	16
FADDIS KENT & JENNIFER*	37	48	12	21
FADLER ALEX & CHACEY L*	27	49	13	11
FADLER BRENT P & MELISSA L	51	46	12	28
FADLER DAVID L*	15	51	11	30
FADLER SCOTT A & PENELOPE L*	21	50	12	23
FAERBER JACOB & KELLIE	51	46	12	35
FAERBER JANET MAE, RT*	37	48	12	12
FAGAN PATRICK T*	27	49	13	20
FAIN JEFFREY J & ALEXIS L*	51	46	12	13
FAIN STEVEN P & LORETTA L*	51	46	12	17
FAIR AMY M*	37	48	12	21
FAIR SHARON L*	33	48	14	2
FAIR STEVEN FRANCIS	45	47	12	17
FAIRCHILD BRETT J*	29	49	12	20
FAIRCHILD JAMES F JR & JOY A H	39	48	11	31, 32
FAIRCHILD JAMES F JR & JOY A H*	39	48	11	32
FAIRCHILD JULIE ANN*	27	49	13	25
FAIRCHILD KIMETHA K & FREDERICK INGRAM	47	47	11	8
FAIRFAX CHARLES & KAREN BELL	27	49	13	7
FAIRLAMB JAMES E K & MARIETA D	43	47	13	8
FAIRLAMB JAMES E K & MARIETA D*	43	47	13	8
FAIRLEY DUANE & KANDIE	53	46	11	6
FAIRLEY LOGAN*	45	47	12	4
FAIRWAY COMMERCIAL BUILDINGS INC	45	47	12	13
FAJEN OTTO F & ELIZABETH A, RT	31	49	11	22
FAJEN OTTO F & ELIZABETH A, RT	49	46	13	1, 12
FALCONE MATTHEW & JUDY PULLIAM*	27	49	13	24
FALER AARON & AUDREY HEIBERG*	27	49	13	30
FALER AARON & AUDREY HEIBERG*	29	49	12	17
FALER COREY DANIEL*	37	48	12	16, 21
FALER LANCE C & DANA L*	35	48	13	28
FALES ROGER & ABIGAIL SCHULTE*	19	50	13	1
FALLERT ADAM C*	35	48	13	17
FALLERT ADAM*	37	48	12	16
FALLS DOMINIQUE J & ABIKE E*	37	48	12	12
FANG YU*	27	49	13	24, 25
FANN RAINEY W JR & FRANCES M*	37	48	12	21
FANNING JAMES DARRIN & LORI*	33	48	14	1
FARID REZA & STEPHANIE WOMACK*	35	48	13	27, 28
FARMER CASIE M*	37	48	12	21
FARMER CHRISTOPHER & CHRISTI, RT*	43	47	13	13
FARMER DUANE H & EDNA MAE	15	51	11	33
FARMER DUANE H & EDNA MAE*	15	51	11	28
FARMER JOHN W & JANET E, RT*	37	48	12	21
FARMER JULIE K, TRST	45	47	12	19
FARR CLAYTON JR & BIANCA Y*	37	48	12	27
FARR ROBERT D & SUSAN	23	50	11	22
FARRAR JESSICA LYNN*	49	46	13	14
FARRAR JUSTIN & AERON*	49	46	13	24
FARRAR PATRICIA L*	49	46	13	14
FARRAR PATRICIA LYNN	49	46	13	14
FARRAR TERRY L & DIANA L*	43	47	13	36
FARRELL BO S & WESLEY A*	37	48	12	3
FARRELL JAMI (VAN SICKLE)	21	50	12	32
FARRELL'S PPTYS LLC*	27	49	13	14
FARRELL'S PPTYS LLC*	29	49	12	35
FARRENS ERIC & ASHLEY DECKER-FARRENS*	23	50	11	3
FARRIS DONALD & ANNA LOU*	35	48	13	34
FARRIS JOHN W & CHARMA*	13	51	12	34
FARRIS LLOYD L & KATHLEEN A	11	51	13	18
FARRIS LLOYD L & KATHLEEN A	29	49	12	24
FARRIS LLOYD L & KATHLEEN A	9	51	14	13
FARRIS WILLIAM A & CYNTHIA*	17	50	14	13
FARROW DONALD L & JEWELL M	19	50	13	11
FASCIOTTI JOHN A, RT	53	46	11	6
FASCIOTTI-JOHNSON JANICE M, RT*	51	46	12	13
FASORANTI OLUBUNMI*	27	49	13	25
FAUCETT BRUCE & RHONDA*	27	49	13	20
FAULKNER CLIFTON & WENDY	51	46	12	13
FAULSTICH JOHANN V & ALISON V*	37	48	12	12
FAUP ANDREU J & KELLEY*	27	49	13	12

Boone County Owner Index

NAME	PG	T	R	SEC
FAUP ANDREU J*	27	49	13	11
FAUROT JAY & MELISSA	33	48	14	27
FAUROT JAY L III & MELISSA A	33	48	14	27
FAUROT JAY L III & MELISSA A	47	47	11	5
FAUST GEORGE & CAROL, TRST	47	47	11	7
FAUST MID-MISSOURI LLC*	27	49	13	7
FAUST RICHARD J*	43	47	13	10
FAY CURTIS R & LOIS C, RT	13	51	12	14
FAY ELTON*	39	48	11	5
FAY ELTON, RT	39	48	11	5
FEASTER KYLE & PIYAPORN DEEJING*	35	48	13	29
FEATHERSTON WAYNE H & MATILDA*	27	49	13	29
FEDERHOFER CHRISTOPHER SR & RONDA MCDOWELL-FEDERHOFE*	29	49	12	20
FEDL JOSEPH*	35	48	13	17
FEDL MITCHEL T*	27	49	13	25
FEES JOHN H & HEATHER L*	51	46	12	8
FEGLEY ANDREW & RUTH WILLIAMSON*	23	50	11	7
FEHLING DARYL L & SARAH B	11	51	13	35
FEIGL ALEXANDER JR & POLLY ANN	33	48	14	27
FEINBERG BRIGITTA, RT*	15	51	11	31
FEIRMAN HARRY & NANCY LANGWORTHY, TRST	25	49	14	15, 16
FELDMAN WILLIAM & MARGARET, TRST*	37	48	12	27
FELMLEE CHRISTOPHER & MELISSA	51	46	12	30
FELTEN JOEL C & MARY C, RT	25	49	14	27
FELTEN JOYCE MARIE (GERKE)*	35	48	13	29
FELTROP GREGG & TERRY FELTROP*	49	46	13	26
FELTROP TERRY*	49	46	13	26
FELTZ KEVIN P & JEAN LOVE FELTZ	31	49	11	7
FENCO RENTALS LLC*	27	49	13	27
FENDER STEPHEN*	37	48	12	11
FENG XUMIN & JIA YANG*	35	48	13	33
FENNEWALD CONSTANCE HARRISON, TRST	13	51	12	27, 28, 34
FENTON CARYN	25	49	14	32
FENTON DALE-WANDA, TRST*	35	48	13	7
FENTON DAVID & CARYN	27	49	13	4
FENTON DAVID MARCUS	29	49	12	24
FENTON H CARL & BETTY A, FT	27	49	13	22, 23, 27
FENTON H CARL & BETTY A, FT*	27	49	13	22, 23
FENTON RANDALL R	25	49	14	28
FENTON WILLIAM LEE & DOROTHY J	17	50	14	12
FENTON WILLIAM LEE & DOROTHY J*	17	50	14	12
FERGUSON AMANDA*	29	49	12	2
FERGUSON CHARLES R & JEAN ANN	55	45	12	11
FERGUSON CHRIS & JENNY*	37	48	12	21
FERGUSON DANIEL & STACEY*	29	49	12	17
FERGUSON DAVID R & AMITY J*	29	49	12	16
FERGUSON DIANE L*	37	48	12	3
FERGUSON DYLAN*	17	50	14	24
FERGUSON EARNEST E & SHIRLEY	15	51	11	10
FERGUSON FREDA E, TR	33	48	14	12, 13
FERGUSON JOE & HELEN, FT*	37	48	12	11, 12
FERGUSON LAWRENCE W & GEORGIA A*	29	49	12	16
FERGUSON MEGAN E*	43	47	13	10
FERGUSON ROBERT R*	29	49	12	17
FERGUSON SUSANNAH M & JEFFREY R	29	49	12	34
FERGUSON, FT*	43	47	13	5
FERLING TRINA L*	37	48	12	3
FERNANDEZ MIRANDA*	29	49	12	11
FERNANDEZ STEVE S & SOUMYA PAUL'	35	48	13	33
FERRELL MORGAN & JAMES CONWAY*	37	48	12	11
FETROW MIKE & ALISSA DYE-FETROW	39	48	11	19
FETTERLY GORDON C & TERRY L*	35	48	13	20
FEWELL WESLEY & DANIELLE BEHLMANN*	35	48	13	32
FEWELL WESLEY H & MARCIA	29	49	12	14
FICK MARK JOSEPH & THERESE M	43	47	13	23
FICK THOMAS L & CAROLYN M*	37	48	12	1
FICKEN PAUL W & SHARON D*	37	48	12	21
FIEGEL THOMAS C & SUSAN L	11	51	13	16, 17, 20, 21
FIELD BRENTON L & DANIELLE M*	55	45	12	10
FIELD CONNIE L & CHERYL E*	55	45	12	10
FIELDS MIKEL A & LUANA B*	35	48	13	20
FIELDS SUSAN	53	46	11	3, 4
FIFER DOUG*	29	49	12	1
FIFER DOUG*	31	49	11	6
FIGGE LINDSAY B & SARUN EK*	33	48	14	2
FIGGE RONNIE & CYNTHIA*	37	48	12	12
FIGUEIREDO PHILIP & HEATHER R	19	50	13	35
FIKE BRIAN E & MEGAN R WITTE*	11	51	13	12
FIKE DAVID A & TIFFANIE N*	17	50	14	13
FIKE EDWARD E	11	51	13	34
FIKE GREGORY E	11	51	13	34, 35
FIKE PPTYS LLC	29	49	12	19
FIKE PPTYS LLC*	29	49	12	19, 20
FIKE RICHARD R, TRST	11	51	13	18
FIKE RICHARD R, TRST	9	51	14	13
FILBERT JOSEPH W JR & RDC, RT*	25	49	14	36
FILE DARIN J & HOLLY	43	47	13	11
FILER DEBORAH J	19	50	13	12
FILER DEBORAH J*	19	50	13	12
FILKINS JERRY D & JOYCE C, TRST*	51	46	12	6
FINCHAM LINDA S*	43	47	13	14
FINCHER LARRY D & CAMELLIA F*	27	49	13	24
FINDLAY DAVID B & KIMBERLY S	45	47	12	21
FINDLAY RYAN D*	27	49	13	12
FINDLING RYAN C & HEATHER	11	51	13	25, 36
FINGER SUSAN E*	43	47	13	23
FINK JAMES D & ALICE S*	43	47	13	26
FINLEY BRUCE & JANICE	45	47	12	10
FINLEY DELMAR E & JANICE M*	37	48	12	11
FINLEY FRANKLIN C & LISA L*	55	45	12	14
FINLEY KENNETH II & CYNTHIA L S*	35	48	13	20
FINLEY KENNETH W & CYNTHIA L*	35	48	13	6
FINLEY ROY BUILDING & DVPMT INC	43	47	13	13
FINLEY ROY RAY & KATHLEEN A	43	47	13	13
FINN JIM*	35	48	13	28
FINN JIM*	45	47	12	3, 4
FINN NICHOLAS A & LISA Y	51	46	12	17
FINNEGAN JOHN R*	33	48	14	2
FINNERTY FAMILY FARMS LLC	23	50	11	9, 10
FINSTROM LOIS M*	37	48	12	12
FINSTROM ROBERT R*	33	48	14	2
FIORE JOSEPH J JR & MERIDETH A*	35	48	13	5
FIRESHAKER CLAYTON D & AMBER M*	27	49	13	14
FIRST CHOICE PPTYS LLC*	37	48	12	16
FIRST NATIONAL ACCEPTANCE CO*	33	48	14	11
FIRSTWAVE PPTYS LLC*	29	49	12	30
FISCHER ARMAND W & BARBARA C	11	51	13	25
FISCHER ARMAND W & BARBARA C	13	51	12	30
FISCHER FRED J & JANET A, RT	43	47	13	15
FISCHER MICHAEL & CHRISTINE	39	48	11	28
FISCHER PERRY A & LISA L, RT*	37	48	12	28
FISCHER ROBERT & WANDA*	21	50	12	35
FISCHER SHERRY J*	55	45	12	14
FISCHER WENDY J, RT	11	51	13	29, 30, 31
FISCHER WENDY J, RT	9	51	14	25
FISCHER WENDY J, RT*	11	51	13	19, 30
FISH EMILY L & CLAYTON K	33	48	15	1
FISH EMILY L & CLAYTON K*	25	49	15	36
FISH EMILY L & CLAYTON K*	33	48	14	6
FISHER DARRELL & PAMELA*	29	49	12	14
FISHER DONALD*	39	48	11	6
FISHER FRANCES J*	33	48	14	2
FISHER GARY F, FT & HELEN L FISHER SURVIVORS	51	46	12	8, 10
FISHER HAL & GAIL, FT	19	50	13	20, 21, 34
FISHER HENRY JR & SHIRLEY, TRST	19	50	13	34
FISHER HENRY K IV & KELSEY E	19	50	13	20
FISHER HENRY K JR & SHIRLEY A FISHER, TRSTS*	19	50	13	20
FISHER JOHN & EMILY	47	47	11	17
FISHER JOHN A & ROSEMARY J*	33	48	14	26
FISHER KELSEY & RYAN*	37	48	12	21
FISHER LOLA L*	37	48	12	3
FISHER PRINCE DEON T & TASHA S*	35	48	13	29
FISHER RAYMOND JR & LEIGH SMITH*	11	51	13	22
FISHER ROGER W & PAMELA M*	45	47	12	4
FISHER RON M & LAURA A*	35	48	13	20
FISHER RONALD L & BETTY S, LE	19	50	13	13
FISHER SAMUEL J	13	51	12	31
FISHER TED R & JULIA A*	33	48	14	23
FITCH MARY KINNEY & GARY	25	49	14	29
FITZGERALD ANTHONY B & WILLIE B & MYRTLE D*	37	48	12	12
FITZGERALD J PATRICK & BARBARA*	27	49	13	35
FITZGERALD LESLIE KAY*	11	51	13	23
FITZGERALD MARK K & JAMIE*	27	49	13	1
FITZGERALD PATRICK & MELISSA*	35	48	13	29
FITZGERALD SARAH & SEAN THORNTON*	35	48	13	4
FITZPATRICK BENJAMIN & MARCI	15	51	11	29
FITZPATRICK DANIEL L & STACEY D*	55	45	12	3
FITZPATRICK REBECCA & FARRON*	19	50	13	1
FITZPATRICK REBECCA & FARRON*	21	50	12	6
FITZPATRICK RICK L & DONNA E*	43	47	13	23, 24
FITZSIMMONS JAMES & NATALIE M	23	50	11	4
FLAKE DARRELL D & EVE F*	29	49	12	10
FLAKER GREGORY & SONDRA*	43	47	13	11
FLANAGAN JOHN ROBERT & MARY H*	47	47	11	7
FLANAGIN ALEXANDER & KAYLAN E*	27	49	13	25
FLASPOHLER MARK E & DANA*	55	45	12	4
FLAT BRANCH MORTGAGE INC*	33	48	14	2
FLATT MICHAEL J & JODI A*	29	49	12	17
FLATT RONALD M & LAVERNE M	23	50	11	3, 9, 14, 15, 16
FLATT, TRST*	23	50	11	3
FLAVELL NONNIE JUNE	33	48	14	24
FLECK, FT*	19	50	13	36
FLEEMAN KODY J & JENNIFER D	21	50	12	17
FLEENOR TRACI RENE*	27	49	13	20, 29
FLEER MAREN K & ZACHARIAS J*	51	46	12	14
FLEER, FT*	37	48	12	3
FLEMING DAVID AVERY & KAREN E EDISON, RT	33	48	14	27
FLEMING ROBERT L & JULIE A	25	49	14	7, 18
FLEMING-CUNNINGHAM KATHERINE & NATE*	11	51	13	12
FLENNER GEORGE T & LOUISE*	37	48	12	33
FLESNER BRIAN & CONNIE*	11	51	13	35
FLESNER BRIAN*	11	51	13	35, 36
FLETCHER BRANDON K & JULLIAN K*	29	49	12	18
FLETCHER HOWARD K & SHIRLEY J*	29	49	12	34
FLETCHER MARIE ELLEN SIMS*	27	49	13	13
FLETCHER RANDAL W & BETTE L*	43	47	13	2
FLETCHER ROBERT R, RT*	29	49	12	30
FLETT RICHARD H & JANET L	43	47	13	36
FLETT RICHARD H & JANET L*	43	47	13	36
FLICK GARY W & JANET L	23	50	11	3
FLINCHPAUGH CHRISTOPHER & ELIZABETH BERGMAN	47	47	11	17
FLINK JAMES D & JAMIE B*	35	48	13	27, 28
FLINT, TRST*	27	49	13	25
FLOOD MARY H*	19	50	13	35
FLOOD-LORBER DEREK & NICOLE A*	35	48	13	20
FLOREA WILLIAM-LARA, TRST	33	48	14	36
FLOREA WILLIAM-LARA, TRST	35	48	13	31
FLOREA WILLIAM-LARA, TRST*	35	48	13	31
FLORES BENJAMIN & NINA*	35	48	13	20
FLOTTMAN DAVID R & ELLEN H*	37	48	12	10
FLOWERS BRIAN D & JOANNE*	35	48	13	20
FLOWERS JACOB M & MARY E MILLER*	37	48	12	21
FLOWERS LARRY A & PAMELA U*	37	48	12	2
FLOWERS RICHARD D & LINDA S*	35	48	13	20
FLOYD DUSTIN & KIRSTIN ALVERSON*	27	49	13	8
FLOYD FRANK H*	29	49	12	34
FLOYD FRANK H*	37	48	12	10
FLOYD JEFFREY S*	31	49	11	30
FLOYD MARCUS*	37	48	12	23
FLOYD RANDALL C & JULIA C*	33	48	14	1
FLOYD TERA LEANN*	27	49	13	25
FLOYD VIRGINIA C	37	48	12	31
FLUESMEIER JOHN B & KATHERINE D*	43	47	13	14
FLYNN MARGARET*	27	49	13	11
FLYOVER PPTYS LLC*	43	47	13	1
FOBES BRIAN PATRICK*	27	49	13	14
FOBIAN CLARK K & RITA L*	27	49	13	25
FOCUSED RENOVATION LLC*	29	49	12	26, 27
FOGLE ERIC	55	45	12	15
FOGLE ERIC*	51	46	12	21
FOGUE PATRICK & VICKI	19	50	13	24
FOHEY MICHAELLE*	27	49	13	25
FOLEY ANNA F	19	50	13	16
FOLEY FAMILY, RT*	33	48	14	1
FOLEY GARY R & VONNA M	11	51	13	19, 30
FOLEY JOHN M & ANNE MARIE	43	47	13	5
FOLEY JOHN W JR & PATRICIA E	51	46	12	20
FOLEY MARK A & KIMBERLY B*	11	51	13	22
FOLEY MARK A & KIMBERLY BETH*	35	48	13	20
FOLEY THEODORE A & KIMBERLY A*	27	49	13	20
FOLK WILLIAM R & MARTHA M	17	50	14	27
FOLK WILLIAM R & MARTHA M & KENNETH C & JENNIFER F	17	50	14	21, 28
FOLK WILLIAM R & MARTHA M*	17	50	14	27
FOLK WILLIAM R & MARTHA M*	25	49	14	11, 12, 13, 14
FOLKERTS-SMITH AMY & JEREMY SMITH*	27	49	13	1
FOLSOM JAY & THERESE, RT*	37	48	12	3
FONVILLE JOHN L & ELAINE*	27	49	13	24
FOOTE BRYAN & JESSICA N	43	47	13	17, 20
FOOTE JERRY & HEATHER*	43	47	13	11
FORBES PAMELA RAE(KOVACS)	11	51	13	32
FORBES REALTY LLC*	35	48	13	36
FORBES W TRAVIS & WENDY R*	39	48	11	29
FORBIS JAMES K & BRENDA L	45	47	12	32
FORBIS JEANNE A	51	46	12	8
FORBIS LISA M*	29	49	12	6
FORBIS MICHAEL ROBERT	19	50	13	5
FORBIS RONALD L & SUZETTE M	11	51	13	20, 21
FORBIS ROY E JR & MICHELE	51	46	12	8
FORBIS TAYLOR E & TONY HENDERSON*	29	49	12	26
FORCE PPTYS LLC*	37	48	12	3, 16
FORCK BRIAN K & JENNIFER A*	55	45	12	3
FORCK MATTHEW A & STEPHANIE R*	37	48	12	27
FORCK MICHAEL D & KATHLEEN A	51	46	12	27
FORCK THOMAS N & JANE D	51	46	12	26
FORCK THOMAS N JR & AMANDA M	55	45	12	3, 4
FORCK THOMAS N JR*	51	46	12	26
FORD BRIAN W & HOLLY B*	45	47	12	18
FORD DUANE E & BRENDA J	45	47	12	4
FORD GARY L & CHRISTINA*	43	47	13	11
FORD MARGARETTE LAVAUGHN*	27	49	13	11
FORD STEVE J & KENDRA R TAYLOR*	29	49	12	20
FORD WADE H JR & MARY L	43	47	13	13
FORD WADE HAMPTON JR*	43	47	13	11
FORD WAYNE K*	43	47	13	23, 24
FOREST CREEK HILLS HOME OWNER'S ASSOC INC*	45	47	12	18
FOREST HILLS PPTYS LLC*	37	48	12	12
FORESTER TED H & SHIRLEY MAY	55	45	12	3
FORINASH TERRY W & SHIRLEY J	33	48	14	14
FORKER ALICE R, RT*	37	48	12	15
FORMAN JAKE*	37	48	12	11
FORREST GAIL M, RT*	27	49	13	20
FORREST LARRY & LINDA J LEE*	25	49	14	26
FORREST STEVEN D & NANCY Y	21	50	12	19
FORRESTER GENE A & DORETTA JEAN	37	48	12	24
FORRESTER JOE	49	46	13	1
FORRESTER LAWRENCE J	49	46	13	2
FORSEE AMY*	51	46	12	8
FORSEE CHARLES R & SHIRLEY E*	29	49	12	4
FORSEE DONALD R & LORETTA J	37	48	12	25
FORSEE JOHN L & MARILYN L, TRST	55	45	12	17
FORSEE JOHN L & MARILYN L, TRST*	51	46	12	23
FORSEE MARILYN & JOHN & JOHN	55	45	12	17
FORSEE MARLIN T & LINDA K	23	50	11	15
FORSTER GORDON A*	37	48	12	12
FORSYTH FREDERICK E, TRST	19	50	13	36
FORSYTH FREDERICK E, TRST*	19	50	13	25
FORTUNE CHARLES & DONNA, TRST	39	48	11	19
FORWARD DAVID P*	43	47	13	1
FORWARD JAMES W	43	47	13	1
FOSS ROBERT R & NANCY C	31	49	11	33
FOSS ROBERT R & NANCY G	45	47	12	10
FOSSUM JAY L & JOAN F*	17	50	14	24
FOSSUM LEANN N	17	50	14	13
FOSTER AARON D & HANNAH K*	29	49	12	2
FOSTER BRADLEY A, TRST	13	51	12	17
FOSTER DONALD R JR & AUDRA M	13	51	12	35
FOSTER EDWARD L*	51	46	12	8
FOSTER GLENN & BONITA*	19	50	13	24
FOSTER JAMES L & VIRGINIA L	43	47	13	17
FOSTER JEROME E & CONSTANCE E	29	49	12	24
FOSTER JOHN & FRANCEEN E*	27	49	13	24
FOSTER JOHN & FRANCEEN*	27	49	13	25
FOSTER JOHN F & DOROTHY M, RT	19	50	13	25, 26
FOSTER JOHN F JR & SANDY F	19	50	13	25
FOSTER JOHN W & FRANCEEN E*	27	49	13	23, 35
FOSTER JOHN W & FRANCEEN E*	35	48	13	29
FOSTER JOHN W & FRANCEEN E*	37	48	12	11
FOSTER JOHN W*	27	49	13	35
FOSTER JOHN W*	33	48	14	2
FOSTER JOHN*	27	49	13	26
FOSTER JUDY C	13	51	12	25
FOSTER KIMBERLIE*	45	47	12	3
FOSTER MARTHA MAE*	21	50	12	34
FOSTER MICHAEL L	19	50	13	35
FOSTER RICHARD C & MARY H*	21	50	12	36
FOSTER RUSSELL E & DONNA J	13	51	12	25, 26
FOSTER THOMAS RANDOLPH IV*	15	51	11	31
FOSTER TOM & JULIE & BARRETT & FRANCES SPANGLER	25	49	15	36
FOSTER TOM & JULIE & BARRETT & FRANCES SPANGLER	33	48	15	1
FOSTER TOMMY L & JULIANNE S	33	48	14	24
FOSTER WILLIAM J & NANCY L, RT*	51	46	12	16
FOTOOHIGHIAM MEHRDAD*	35	48	13	20
FOULKES ANNE*	29	49	12	16
FOUNDATIONS OF COLUMBIA INC*	37	48	12	3
FOUNTAIN CEMETERY*	13	51	12	24
FOUNTAIN TIFFANY N*	37	48	12	11
FOWARD AMANDA*	43	47	13	10

Boone County Owner Index

NAME	PG	T	R	SEC
FOWLER BRIAN L & OLGA N*	29	49	12	20
FOWLER DAVID & SUE	19	50	13	35
FOWLER DAVID & SUE*	43	47	13	3
FOWLER DAVID*	43	47	13	9, 10
FOWLER HAROLD D & EFFIE E	31	49	11	9
FOWLER JUSTIN & HEIDI*	35	48	13	20
FOWLER LAURIE	21	50	12	33
FOWLKES-HILDERMAN RYAN & MICHELLE HILDERMAN*	23	50	11	18
FOX DAVID K, RT & MARGO MURRAY	55	45	12	24, 25
FOX DAVID K, RT & MARGO MURRAY*	55	45	12	24, 25
FOX HOLLOW FOREST LLC	49	46	13	12, 13
FOX JUDITH LAVERNE & JAMES	15	51	11	30
FOX LANCE	55	45	12	8
FOX LANCE & LAURA M	45	47	12	13
FOX LANCE*	55	45	12	8
FOX LAWRENCE RYAN*	29	49	12	9
FOX MARK & PATIENCE L	15	51	11	7, 8, 17, 18
FOX NEIL & DONNA*	35	48	13	20
FOX PAULA LOUISE*	43	47	13	1
FOX ROBERT	23	50	11	35
FOX ROBERT & SUSAN*	37	48	12	13, 14
FOX ROY F & BEVERLY Y, RT*	35	48	13	27, 28
FRACTAL ENTERPRISES LLC*	37	48	12	16
FRAHM RANDY & BARB*	29	49	12	10
FRALA JULIE ANN	49	46	13	35
FRALA ROBERT & ERMA & JAMES*	29	49	12	26
FRANCIS DALE W & JONETTA N*	29	49	12	19
FRANCIS JEFFREY S & HARRIET F	39	48	11	4
FRANCIS KALLI J & BARRY E JR*	21	50	12	15
FRANCIS ROY & SALLY A*	45	47	12	15
FRANCIS ROY O & LUDA M*	17	50	14	11
FRANCIS TYLER J & CECILIA M	23	50	11	21
FRANCOIS JULIA K*	29	49	12	19
FRANGENBERG ANDREW P & MAXINE A*	43	47	13	5
FRANK JODY & JOHN R COATS & LINDA N COATS*	51	46	12	6
FRANK SHANE M & KATELYNN	51	46	12	20
FRANK VERNON W & LISA D*	37	48	12	3
FRANK VERNON W & MARY S*	37	48	12	3
FRANKE STEVEN*	27	49	13	12
FRANKEN JOHN MIKE & KIMBERLY J*	35	48	13	5
FRANKEN JOHN W & JUDITH M	31	49	11	7
FRANKEN JUDITH M*	37	48	12	11
FRANKLIN AARON*	19	50	13	15
FRANKLIN AMANDA*	37	48	12	12
FRANKLIN GARY W & NANCY R*	43	47	13	11, 14
FRANKLIN JANET RAE*	43	47	13	11
FRANKLIN PEGGY SUE, TRST	25	49	14	29, 30, 32
FRANKLIN THOMAS H & NANCY A	21	50	12	17
FRANSSEN JACOB J SR & CAROLYN	45	47	12	17
FRAPPIER BRIAN L & DOREEN C*	33	48	14	24
FRASER BUFORD MARK, TRST*	43	47	13	8
FRAZEE AMANDA*	37	48	12	3
FRAZEE KIM V & LINDA S*	37	48	12	28
FRAZEE TERRY A & LYNN T	13	51	12	36
FRAZEE TERRY A & LYNN T	21	50	12	1
FRAZIER GUY R & JANET F	29	49	12	3
FRAZIER HARRY S & MARGARET E*	27	49	13	24
FRAZIER JACK A & JENNIFER S	45	47	12	32
FRAZIER PATRICK MICHAEL & LEANN*	21	50	12	3
FRAZIER SALLY LEANN	15	51	11	20
FRAZIER SHAWN & CINDY	45	47	12	32
FRECH BETTY J, RT	27	49	13	21, 22
FRECH DAVID H & LINDA H	45	47	12	21
FRECHETTE RAYMOND J	33	48	14	11
FRED OVERTON DVPMT INC	33	48	14	1
FRED OVERTON DVPMT INC	35	48	13	19
FRED OVERTON DVPMT INC*	33	48	14	1
FREDERICK BENJAMIN*	37	48	12	3
FREDERICK SAMMY J & KAREN J*	37	48	12	3
FREDIANE BUKURU & NDUWIMANA JEANINE*	27	49	13	11, 14
FREELIN JEFFREY M & TAMMY L*	35	48	13	29
FREELON LAWRENCE S & SHELLEY R*	37	48	12	16, 21
FREEMAN BRANDON D & JAMIE CANZONERI	23	50	11	35
FREEMAN CARRIE A & DANIEL E*	37	48	12	28
FREEMAN CLINT S & ELIZABETH A	17	50	14	23
FREEMAN ELVIS & BECKY*	29	49	12	16
FREEMAN JAMES E JR	23	50	11	35
FREEMAN KENNETH D & SHERRY L*	37	48	12	11
FREEMAN LUKE S & ERIN L*	37	48	12	11, 12
FREEMAN RICK D & DEBBIE	23	50	11	35
FREEMAN ROY A & SHEILA K	27	49	13	27, 28
FREEMAN STANLEY D & CHERYL L	19	50	13	29
FREEMAN, JLT	23	50	11	35
FREEMAN, JLT JAMES E & ANNA R, TRS	23	50	11	26
FREEMYER JAREN L & ANGELA J*	45	47	12	4
FREESE DARREN & REBEKAH*	23	50	11	19
FREESE PPTYS RENTAL LLC*	43	47	13	10
FREEZE EARL & CAROLYN HAMILTON*	27	49	13	24
FREIE TIMOTHY C*	35	48	13	4
FREILING CARL & SANDRA, TRST	53	46	11	20, 29
FREILING CARL E	55	45	12	25
FREILING CARL E & SANDRA J & DERRICK & MOLLY SCHOOLER*	51	46	12	16
FRENCH ASHLEY & JACOB T WESTEN	47	47	11	17
FRENCH BRANDI & KEVIN BLOUNT*	43	47	13	14
FRENCH DAN & JANET TANSKI-FRENCH	45	47	12	9
FRENCH JAMES C*	37	48	12	3
FRENCH LEGACY, TRST	33	48	14	4, 5
FRENCH LEGACY, TRST*	33	48	14	4
FRERKING DENNIS & DONNA, FT	19	50	13	16
FRERKING DENNIS & DONNA, FT*	35	48	13	20
FRERKING SETH & COURTNEY, FT	39	48	11	4
FRERKING SETH A & COURTNEY, FT	31	49	11	9
FRESENBURG CAROLYN L, FT	43	47	13	23
FRETWELL LAUREN A, TRST	45	47	12	10
FREVERT DONALD A & TRACY L*	25	49	14	35, 36
FREVERT MARIBETH L, RT*	29	49	12	10
FREVERT MATTHEW*	31	49	11	7
FREW SCOTT D & DENISE*	45	47	12	18
FREY MARGARET ANNE*	35	48	13	28
FREY ROBERTA S*	29	49	12	14
FRICKE BILLY	23	50	11	19
FRICKE JANET*	21	50	12	23
FRICKE RONNIE J & BECKY	11	51	13	20
FRIEDEN CHARLES O & JAMRIANG*	27	49	13	20
FRIEDMAN ROBERT*	45	47	12	6
FRIEDRICH MARK & CARLA	25	49	14	22, 27
FRIEDRICH SHEILA M*	51	46	12	14
FRIEDRICHS PAUL W*	37	48	12	10
FRIEH LEO R*	29	49	12	35
FRIENDS OF TAKIMINA	27	49	13	22
FRIENDS OFCENTRALIA BATTLEFIELD	15	51	11	26
FRIENDSHIP CHURCH*	21	50	12	29
FRIES ROGER A & BEVERLY K*	51	46	12	26
FRINK JACOB H & KELLEY M	25	49	14	25, 36
FRINK JACOB H & KELLY M	25	49	14	36
FRINK STANLEY D & JULIE K, RT	33	48	14	1
FRINK STANLEY D & JULIE K, RT*	33	48	14	1
FRISBEE JOHN & MARARET ROBERTS*	29	49	12	16
FRISCH GARY LEE & PATSY ANN, RT	11	51	13	18
FRISCH GARY LEE & PATSY ANN, RT	33	48	14	4
FRISCH GARY LEE & PATSY ANN, RT	9	51	14	13
FRITCHEY CARL G & JOYCE A, RTSS	37	48	12	23
FRITCHEY CARL G & JOYCE A, RTSS	45	47	12	12
FRITCHEY CARL G & JOYCE A, RTSS*	37	48	12	11, 12
FRITCHEY CARL G & JOYCE A, RTSS*	47	47	11	7
FRITCHEY TRACEY	47	47	11	21
FRITCHEY TRACEY	51	46	12	12
FRITCHEY TRACEY*	51	46	12	13
FRITSCHI FELIX B & CHRISTINA*	43	47	13	24
FRITTS TRAVIS & NICOLE*	19	50	13	27
FRITTS, FT*	19	50	13	27
FRITZ DUSTIN L & LAUREN E	31	49	11	31
FRITZ DUSTIN L & LAUREN E*	31	49	11	31
FRITZ DUSTIN L & LAUREN E*	39	48	11	6
FRITZ FAMILY GIFT, TRST	35	48	13	7, 8, 17, 18
FRITZ FARMS INC	35	48	13	31
FRITZ FARMS INC	43	47	13	5, 6
FRITZ JAN & JALONNA FRITZ ENOS	19	50	13	12
FRITZ LANCE V & REBECCA I*	29	49	12	18
FRITZ REBECCA & LANCE*	29	49	12	18
FROESCHNER RICHARD D*	35	48	13	20
FROESE SARAH A*	37	48	12	3
FROMM SALLIE A*	19	50	13	25
FROST ALLEN P & GRACE R	39	48	11	21
FROST ALLEN R & GRACE R	39	48	11	21
FROST JASON K & APRIL D	25	49	14	25
FROST JONATHAN A & MARIANA MORALES QUINONES	45	47	12	8
FROST SARAH M	39	48	11	21
FROST TERESA ANN	17	50	14	25, 26
FROST TROY L & M JANE*	27	49	13	2
FROST WILLIAM C & LINDA A*	37	48	12	12
FRUITS ANDREW J*	23	50	11	34
FRUITS JOHN L & BONNIE A	27	49	13	29
FRY GERALD E	39	48	11	9
FRY JAMES P & GAYLE	55	45	12	2
FRY MARY MARTHA*	37	48	12	3
FRY RANDALL J & KRISTINE M	55	45	12	24
FRYE KRISTEN M*	27	49	13	11
FUCHS BARBARA A, TR	33	48	14	23
FUCHS BARBARA A, TRST	33	48	14	14, 23
FUCHS STEPHANIE & ANDREW SHIVE*	37	48	12	28
FUCHS, FT	33	48	14	14, 23
FUDGE JESSE D*	23	50	11	6
FUDGE LAKE LLC	31	49	11	19, 30
FUDGE RICKI*	27	49	13	25
FUDGE TOD & KATHLEEN N	31	49	11	8
FUDGE TOD MICHAEL	29	49	12	24, 25
FUDGE TOD MICHAEL	31	49	11	30
FUDGE TONY A	29	49	12	24, 25
FUEMMELER ALBERT A	21	50	12	24
FUEMMELER ALBERT A	23	50	11	19
FUEMMELER CARL D, RT*	37	48	12	21
FUEMMELER CHRISTOPHER D & TRACY*	45	47	12	18
FUEMMELER KENNETH H & MARY N*	33	48	14	16
FUEMMELER MICHAEL E & BETTY L*	25	49	14	36
FUEMMELER NICHOLAS*	37	48	12	11
FUENFHAUSEN CARL & KIMBERLY*	21	50	12	6
FUENFHAUSEN WILLIAM DUANE*	29	49	12	14
FUGATE DON O & PATRICIA A*	27	49	13	24
FUGATE PATRICK W*	27	49	13	12
FUHLAGE CLARK H & LUISA G*	37	48	12	15
FULHAGE JANE	33	48	14	14, 22, 23
FULK CHRISTOPHER J*	51	46	12	16
FULKERSON BYRON & CATHERINE, RT	11	51	13	22
FULKERSON JOSEPH & MONICA*	29	49	12	12
FULLER ABRAHAM*	27	49	13	11
FULLER DANIEL R*	27	49	13	25
FULLER JIMMY & DEANNA*	29	49	12	17
FULLER JONATHAN & HOLLY*	33	48	14	1
FULLER JOSHUA & SARA*	29	49	12	20
FULLER JUSTIN R*	29	49	12	34
FULLER NATHAN & JENNA*	37	48	12	2
FULLER ROBERT B	31	49	11	5
FULLERTON CHRISTOPHER & MELISSA	11	51	13	36
FULLERTON CHRISTOPHER & MELISSA	19	50	13	1
FULLINGTON ROY & RACHAEL*	35	48	13	30
FULTON ALISON & PAUL W & PATSY J PARSONS*	37	48	12	3
FULTS JAMES A & SHANNON FICKESS*	37	48	12	16
FUNDERBURK JOY & ROBERT MCLEOD*	33	48	14	13
FURLONG DONALD & CONNIE*	19	50	13	22
FURLONG FREDDY D	11	51	13	32, 33
FURLONG FREDDY D	19	50	13	5
FURLONG JEREMY*	19	50	13	24
FURLONG KAREN KAY, TRST*	13	51	12	17, 20
FURLONG RANDY & STEPHANIE EVANS	19	50	13	30
FURLONG STEVE R*	29	49	12	10
FURNELL DEBORAH S*	27	49	13	25
FUSCO JOHN ANTHONY L & MELODY G	33	48	14	2
FUSSNER, FT	31	49	11	19

G

G LEWIS-MISSOURI LLC	37	48	12	15
G.S. PPTYS LLC	33	48	14	1
GABELSBERGER DANIEL & VICKIE	31	49	11	10
GABELSBERGER, JLT	23	50	11	20
GABOURY JOSEPH B, TRST	17	50	14	32, 33
GABRIELSON JONATHAN*	43	47	13	22
GADBOIS JASON E & SABRINA*	37	48	12	10
GADBOIS MICHELLE M*	27	49	13	24
GADDY LORI ANNE & JASON SHEARIN WISEDBOONMEE*	43	47	13	14
GAFFEY KAREN E, TR	45	47	12	3
GAFFKE ANDREW*	27	49	13	27
GAFFNEY DAVID V & AMY D*	45	47	12	18
GAFFNEY JAMES E, RT	39	48	11	7
GAFKE ANNABELLA CLARK, RT*	19	50	13	25
GAGE & MICKEY FAMILY, RT	37	48	12	24, 25
GAGE RENTALS LLC*	35	48	13	17
GAINES RICHARD & LUANNE*	27	49	13	24
GAINES RICKEY & SHERYL*	33	48	14	2
GAINES WILLIAM O & JACQULINE M*	37	48	12	16, 21
GALASKE MARCUS R & DORORES P*	35	48	13	20
GALBRAITH MARY V & JAMES V	33	48	14	24
GALEN JEFFREY & MELODY*	37	48	12	3
GALIJSKA IWONA I*	33	48	14	2
GALILEY RYAN A	9	51	14	13
GALLA NICHOLAS P & MEGAN*	37	48	12	12
GALLAGHER JAMES & JULIE*	43	47	13	24
GALLAGHER JENNIFER & ELI & SUSAN*	35	48	13	20
GALLAGHER JOHN D & KATHRYN A*	29	49	12	11
GALLAHER ANTHONY T*	37	48	12	11
GALLATIN BRYCE E & CHRISSULA*	43	47	13	10
GALLATIN MARK L & CYNTHIA L	55	45	12	9, 10
GALLIHUGH THOMAS & JENNIFER*	29	49	12	35
GALLION MARY SUE*	35	48	13	20
GALLOWAY BRADLEY J & WENDY W	13	51	12	29
GALLOWAY DARREN JAY*	13	51	12	29, 32
GALLOWAY FAMILY QUALIFIED SPOUSAL JOINT, TRST	45	47	12	21
GALLOWAY FLOYD H*	15	51	11	8
GALLOWAY JEREMY & STACEY*	55	45	12	10
GALLOWAY RILEY T*	27	49	13	24
GALLOWAY WILLIAM J	13	51	12	29, 32
GALLUP BENJAMIN & RENETTA, FT*	27	49	13	20
GALLUP BETTY & STEPHEN GALLUP	9	51	14	23
GALLUP CHARLES R & EVELYN G*	47	47	11	29
GALLUP CLINTON D & BRIDGET A*	39	48	11	18
GALLUP JANICE L	29	49	12	5
GALLUP JERRY D & JO A*	27	49	13	11
GALLUP MARY LOUISE, RT*	17	50	14	24
GALLUP PPTYS LLC	29	49	12	30
GALLUP, TRSTCKING LLC	29	49	12	35
GALLUP, TRSTCKING LLC*	39	48	11	18
GALOSKOWSKY MARK & FRANCES*	11	51	13	35
GALVE-PERITORE ANA KARINA*	35	48	13	29
GAMBLE AMBER LINN & TERRILL	39	48	11	6
GAMBLE JAMES E & ANITA J*	55	45	12	10
GAMBLE JEFFREY M & SUSAN E*	55	45	12	10
GAMBLE KENNETH E & JOAN M, FT*	37	48	12	16
GAMBLE MICHAEL*	43	47	13	26
GAMBLE MICHAEL*	49	46	13	3
GAMBLIAN JOSEPH & CARLA*	51	46	12	8
GANAWAY STEVEN*	29	49	12	10
GANDY DEBORAH L	19	50	13	16, 21
GANLEY BRIAN & SHEILA*	29	49	12	10
GANN CHARLES M & SHARON L*	37	48	12	12
GANNAWAY KRISTAN L*	27	49	13	24
GANNON ROBERT & AMY L*	27	49	13	24
GANS ROAD FARM LLC	45	47	12	6
GANS ROAD PROPERTY LLC	45	47	12	5
GANS ROAD PROPERTY LLC*	45	47	12	5
GANTT JAMES N*	37	48	12	12
GAP PPTYS, LLC	37	48	12	32
GARACH J SMITH PPTYS LLC*	29	49	12	20
GARB JAMES R L & CANDACE T, RT*	35	48	13	33
GARCIA ARTURO & SHERRY FLINT-GARCIA	25	49	14	24
GARCIA CODY A*	27	49	13	24
GARCIA GEORGE L & TAMARA J*	29	49	12	20
GARCIA JOSE & MARY HILES*	23	50	11	30
GARCIA MARK J & JENNIFER L*	37	48	12	2
GARD JENNY & JEFFREY T BEASLEY*	35	48	13	29
GARDINER CHRISTINA & CHRISTOPHER*	43	47	13	11
GARDNER ASHER C & CHERYL M	51	46	12	8
GARDNER CYNTHIA G & JAMES M*	29	49	12	34
GARDNER DAVID T & MELINDA K GARDNER, RT*	43	47	13	9
GARDNER GARY F & BLAIR A	55	45	12	11
GARDNER GEORGE	11	51	13	36
GARDNER GEORGE*	11	51	13	36
GARDNER HALEY BRIANNE*	37	48	12	3
GARDNER JAMES & KATHLEEN, FT	55	45	12	21, 22, 27
GARDNER JOHN A & DEBRA A*	35	48	13	33
GARDNER KEV, RT	19	50	13	9
GARDNER KYLE & KATHLEEN*	33	48	14	1
GARDNER KYLE & KATHLEEN*	43	47	13	10
GARDNER LILLIE B, RT	35	48	13	4
GARDNER LILLIE B, RT	39	48	11	4
GARDNER SHARON L*	29	49	12	17
GARDNER VIRGINIA ELISABETH LEGACY, TRST	45	47	12	17, 18
GARES ALAN D & VICKIE L GARES*	51	46	12	16
GARES CHRIS D & VERONICA A*	51	46	12	30
GARES MARK*	51	46	12	16
GARINO ROBERT L & MELISSA L*	25	49	14	24
GARMAN DAVID W & CAROL J	27	49	13	32
GARMAN DAVID W & CAROL J*	27	49	13	32
GARMANN LANESSA & JACOB CAFOUREK	9	51	14	24, 25
GARMON PATRICIA*	37	48	12	21
GARNER GEORGE A & MARY MECKES*	27	49	13	26
GARNER GEORGE B, TRST*	35	48	13	5
GARNER JENNIFER L*	37	48	12	3
GARNETT NANCY & TOM*	21	50	12	2
GARNETT STEPHEN F & LORI A*	29	49	12	1
GARRETT BILLIE G JR & JANIE E	43	47	13	24, 25, 35
GARRETT BILLY & ALVA JANE GARRETT, RT	51	46	12	6
GARRETT DONALD E & BERTA D*	29	49	12	4, 5

Boone County Owner Index

NAME	PG	T	R	SEC
GARRETT DOUGLAS A & VALERIE J*	37	48	12	12
GARRETT GEO H*	27	49	13	24
GARRETT H E, FT	27	49	13	29
GARRETT JAMES MICHAEL*	27	49	13	24
GARRETT JENIFER D, RT	29	49	12	5
GARRETT JENIFER D, RT*	29	49	12	5
GARRETT JERRY D & GRACIE J	11	51	13	11
GARRETT JOHN W*	37	48	12	2
GARRETT KIMBERLY A, TRST	51	46	12	12
GARRETT LARRY R & LAVERNE F, RT	51	46	12	24
GARRETT LAWRENCE W & VIKKI M	17	50	14	32, 33
GARRETT LAWRENCE W & VIKKI M	25	49	14	4
GARRETT LYLE E & LUANNA L	19	50	13	28
GARRETT LYLE E & LUANNA L*	19	50	13	17
GARRETT PAUL & KIMBERLY, TRSTS	27	49	13	33
GARRETT PAUL & KIMBERLY, TRSTS	45	47	12	12
GARRETT PAUL W & KIMBERLY A & DAVID & THERESA BOUNDS	45	47	12	15
GARRETT RANDAL D & CARLA L	51	46	12	12
GARRETT RONALD & LINDA K	23	50	11	6
GARRETT RONALD AND/OR LINDA K	23	50	11	6
GARRETT RYAN E & SARAH K	47	47	11	31
GARRETT RYAN E & SARAH K	51	46	12	4
GARRETT WILL A*	43	47	13	35
GARRETT WILLA D	51	46	12	22
GARRETT-COOPER SHANNAN	51	46	12	13, 24
GARRIOTT JEFFREY S & SHERIE L*	51	46	12	4
GARTON JASON*	37	48	12	3
GARVER MARY	29	49	12	12
GARVER MARY*	29	49	12	12
GARVEY MARK T & JACQUELINE S*	37	48	12	2
GARZA RAMON III & CRYSTAL R*	33	48	14	2
GASH IDA	27	49	13	30
GASH JIMMY ROGERS JR & SHASTA L	11	51	13	7
GASPARIK FREDERICK S & SHERRI L*	29	49	12	11
GASPARIK FRITZ*	29	49	12	11
GASPERSON JESSICA*	29	49	12	10
GASTLER MARK & MICHELLE*	37	48	12	12, 21, 26
GASTON DELANE F & MARY JO*	37	48	12	2
GATER RONALD C & TEENA E*	37	48	12	10
GATES BRYAN J & JILL M*	35	48	13	20
GATES CARL DEAN	13	51	12	28
GATES DUNDEE JANE	31	49	11	28
GATES RALPH & MARY ANN	31	49	11	28
GATES RALPH D	31	49	11	27, 33, 34
GATES RALPH D	39	48	11	3, 4
GATES RALPH D & MARY ANN	31	49	11	33, 34
GATES RALPH D & MARY ANN	39	48	11	4
GATES RALPH D & MARY ANN*	31	49	11	28, 34
GATES RALPH D & MARY ANN*	39	48	11	3
GATEWOOD THOMAS J & MARIE T*	27	49	13	24
GATEWOOD WILLIAM M & HATTIE A*	33	48	14	2
GATICA MARIA R L & REYNOLDO JR*	37	48	12	21
GATZEMEYER ANDREA J & TIMOTHY E*	17	50	14	36
GATZEN LINDA J & DIRK	39	48	11	18
GATZOVSKA TZANKA*	35	48	13	20
GAUGHAN AUSTIN & JANESSA*	29	49	12	17
GAUGHAN DAVID A*	37	48	12	29
GAULT LEN*	37	48	12	11
GAUS GLORIA A	33	48	14	17, 20
GAVETT CHRISTINE & BRIAN D WEATHERELL*	17	50	14	24
GAVETT CHRISTINE*	29	49	12	11
GAW BILLIE J & CONSTANCE J	17	50	14	10, 11
GAW HSAR TU & MU GREE*	33	48	14	2
GAWLIK JUSTIN & BRYANNE*	37	48	12	10
GAY JOHN WILLIAM & NANCY	43	47	13	1
GAY JUSTIN S & SARA S*	43	47	13	15
GAY RANDALL D & KATHY L*	37	48	12	12
GAYLORD BRYCE & SAMATHA PEDERSON*	27	49	13	24
GAYTON TREVEYON & STEPHANIE*	37	48	12	21
GBM PROPERTY SERVICES LLC*	37	48	12	16, 28
GDM & MJM, TRST	13	51	12	26
GEARHART ALANA M*	55	45	12	3
GEARY DAVID & YIN XIA*	43	47	13	9
GEARY NICHOLAS D*	43	47	13	9
GEARY NORMAN J JR & ANNETTE E*	51	46	12	26
GEBCO INVS LLC	29	49	12	30
GEBERT ALAN D*	29	49	12	20
GEBHARDT MICHAEL G	33	48	14	5
GEE JOHN & MALINDA	39	48	11	4, 5
GEEDING PHILLIP W & GINGER E, RT	23	50	11	3, 26
GEERLINGS MICHAEL E & KARLA L*	29	49	12	16
GEHLKEN CHRISTIAN E	11	51	13	2, 3, 10, 11
GEHRINGER CONNIE, RT*	37	48	12	10
GEIGER ALEX L & JAIMIE LYN*	33	48	14	22
GEIGER DAVID S & LISA K	33	48	14	22, 23
GEIGER EDWARD & KRISTIN	51	46	12	6
GEISLER D TERRILL & ROSEMARY*	45	47	12	4
GEISLER FRED V & PATSY J*	37	48	12	21
GEISS CHARLES & CHIEKO DEYAMA*	35	48	13	34
GEISSERT LORI & WINFRIED*	33	48	14	1
GELDER ARLON D & VERA I	29	49	12	13
GELDER MICHAEL L*	19	50	13	5
GELETTA SARA E & ZACHARIAS*	43	47	13	9
GELLER ROBERT M & ALICE W	53	46	11	9
GEMS HILLTOP ACRES LLC	17	50	14	24
GENTNER WILLIS SR & KATHERINE*	29	49	12	11
GENTRY ELAINE A*	29	49	12	9
GENTRY ROXANNE M & TODD M*	25	49	14	36
GENTRY ROXANNE M & TODD M*	27	49	13	31
GENTZSCH JAMES M, TRST	39	48	11	5, 8
GEORGE CHRISTINA, RT	33	48	14	26
GEORGE DONALD H & RITA F	39	48	11	4
GEORGE DONALD H*	29	49	12	20
GEORGE FRED R*	29	49	12	19
GEORGE GARY GENE & EUNICE ANN*	55	45	12	3
GEORGE JERRY D & JUDY A	21	50	12	21, 28
GEORGE JIM E & JOYCE A	29	49	12	13
GEORGE JIM ELLIOTT & JOYCE ANN	29	49	12	13
GEORGE JOEL & KELLY	29	49	12	13
GEORGE JOEL & KELLY*	29	49	12	13
GEORGE KATELYN P	13	51	12	34
GEORGE KATELYN P*	13	51	12	34
GEORGE KEVIN B & BRITNEY T*	21	50	12	23
GEORGE KEVIN R & DEBORAH A	21	50	12	23
GEORGE KEVIN R & DEBORAH A*	21	50	12	23
GEORGE KYLE WAYNE & ANGELA MAE	23	50	11	29
GEORGE RANDALL D	31	49	11	5
GEORGE RAY & ELAINE*	23	50	11	18
GEORGE RAY & LINDA ELAINE	23	50	11	18
GEORGE V ZIMNY PPTYS LLC*	49	46	13	1
GEOTZ ROBERT & JUDY*	37	48	12	11
GEP INVS LLC & RJEJM LLC*	39	48	11	7
GERARDY CHRISTOPHER & MELISSA*	29	49	12	23
GERAU JAMES W, TRST*	43	47	13	21
GERAU ROBERT E & AUDREY E	29	49	12	34
GERAU ROBERT E & AUDREY E, TRSTS	17	50	14	1, 2, 11
GERAU ROBERT E & AUDREY E, TRSTS	29	49	12	34
GERAU ROBERT E & AUDREY E, TRSTS	9	51	14	34, 35, 36
GERAU ROBERT E & AUDREY E, TRSTS*	17	50	14	2
GERAU ROBERT E & AUDREY E, TRSTS*	29	49	12	16, 34
GERAU TIM & SUSIE*	35	48	13	20
GERDES ROBERT W JR & SANDRA R*	27	49	13	2
GERHARDT HOWARD CARL JR, RT	49	46	13	2, 3
GERHART CHARLES & RACHEL*	21	50	12	35
GERHART CHARLES L & RACHEL R*	45	47	12	7
GERHART JOHN D & JANE S*	37	48	12	21
GERING GEORGE W & DIANE	29	49	12	6
GERKE KEVIN D & MELISSA A*	33	48	14	1
GERKE RITA WESSELMANN*	37	48	12	10
GERKE ROBERT & ALISSA JONES*	45	47	12	18
GERLACH MATTHEW K & HEATHER D*	19	50	13	27, 34
GERLT SCOTT & CLAYCIE*	27	49	13	25
GERMAN GARY E & SUSAN E	23	50	11	19
GERMAN HEIDI D*	37	48	12	12
GERMAN JAMES M II & DEBRA L*	37	48	12	12
GERMAN KIMBERLY & TURNER SCHUSTER	23	50	11	5
GERMANN BRADLEY R & SHERRI L	55	45	12	24
GERMANN BRADLEY R & SHERRI L*	51	46	12	21
GERMANN RANDALL L & HELEN S	55	45	12	24
GERMANN SHERRI L & BRADLEY R	51	46	12	21
GERMANY RICKEY & JANET D*	37	48	12	12
GERMINDER RICHARD & JULIANNE	45	47	12	10
GERZEN JERRY R	25	49	14	22
GESSLING ANDREW J & MANDY R*	33	48	14	11
GESSLING KENDALL & HEATHER, TRST	25	49	14	25, 26
GESSLING MARLIN W & TAMI R*	25	49	14	36
GETTMAN ARTHUR L & DONNA S	19	50	13	14, 23
GETTMAN ARTHUR L & DONNA S*	19	50	13	14
GETTMAN KENNETH L & JOSANNE*	19	50	13	34
GETTMAN SCOTT & CYNTHIA	19	50	13	23
GEURTS, FT	45	47	12	8
GHIRMAZION HAILE & SABA YEMANE*	43	47	13	10
GHOLSON GARY L & RANITA J	11	51	13	31
GHOLSON GARY L & RANITA J	9	51	14	36
GHOLSON GARY L & RANITA J*	9	51	14	36
GHOLSON WILLIAM L & PATRICIA	27	49	13	18
GIACCHI CATALIN D & CARL E	39	48	11	19
GIAMALVA LISA*	37	48	12	10
GIANGIACOMO JOSEPH, FT	17	50	14	21, 22, 27, 28
GIANLADIS JAMES L*	33	48	14	1
GIANT OAK FARM INC	35	48	13	29, 32
GIARRAPUTO DOMINICK & META*	29	49	12	35
GIBBONS CHRISTOPHER & CEANNE, FT*	27	49	13	1
GIBBONS MATTHEW A & CHRISTINE A*	35	48	13	29
GIBBONS TIMOTHY C*	27	49	13	35
GIBBS BROWN JANICE A, RT & KEVIN*	45	47	12	18
GIBBS JAMES R & CAROL S IRISH*	19	50	13	36
GIBBS KENNETH W & MYRTLE L*	29	49	12	27, 34
GIBBS LINDA*	29	49	12	17
GIBBS MARK J*	37	48	12	16, 21
GIBBS RANDY N & KATHLEEN A*	37	48	12	28
GIBBS SCOTT & MARY V	19	50	13	35
GIBLER ALAN W & DEANN R*	27	49	13	27
GIBLER BRICE N	23	50	11	27
GIBLER KEVIN C & RHONDA K	23	50	11	5
GIBLER PAUL A*	35	48	13	20
GIBLER UDEL & JENNENE PASQUAROSA*	43	47	13	11
GIBONEY AMANDA & TIMOTHY*	51	46	12	8
GIBONEY BONNIE	21	50	12	29, 30
GIBONEY MARK D & JODIE M*	17	50	14	24
GIBONEY MICHAEL R & SHARON R	55	45	12	4
GIBONEY ROBERT W & DAWN	29	49	12	34
GIBSON ALAN K & MARSHA W*	37	48	12	3
GIBSON CHARLES-VIRGINIA, RT	25	49	14	2, 11, 12, 13
GIBSON COREY*	21	50	12	2
GIBSON DAVID R & VICKY L*	43	47	13	26
GIBSON DON*	45	47	12	4
GIBSON GLENDA KAY*	37	48	12	3
GIBSON JEFFERY & H ELAINE	21	50	12	7
GIBSON JEFFERY & H ELAINE*	21	50	12	6
GIBSON JEFFREY J & TAMMY M	47	47	11	7, 16
GIBSON JEWEL*	33	48	14	2, 11
GIBSON JOHN KYLE & RITA S*	43	47	13	11
GIBSON LARRY E & KATHY R*	29	49	12	20
GIBSON LEIGH	43	47	13	23
GIBSON MATTHEW A & SHELLY L*	29	49	12	35
GIBSON MONTE E & MADRIAN L	25	49	14	11
GIBSON WILLIAM & JUDITH F, TRST	47	47	11	9
GIELOW ERNEST W*	29	49	12	35
GIELOW KYLE L & ASHLEY M*	27	49	13	11
GIESING TAMMY A & HENRY*	29	49	12	14
GIESLER SCOTT & SHELLY WEST-GIESLER*	21	50	12	19
GIESSMAN NORBERT F JR & DIANE M*	43	47	13	2
GIESSMANN THOMAS H & SARAH L	51	46	12	7
GIESSMANN THOMAS W & REBECCA K*	15	51	11	32
GIFFORD BEVERLY J & CHARLES W JR	23	50	11	8
GIFFORD JEFFREY & STACY*	27	49	13	11
GIGER TIMOTHY & RONDA*	43	47	13	11
GIGLER DON & LADONNA*	35	48	13	29
GILBANE MATTHEW & KATHLEEN PEASE*	27	49	13	28
GILBANE MICHAEL G & RACHAEL J*	27	49	13	12
GILBANE MICHAEL K	39	48	11	5, 8
GILBANE MICHAEL K*	39	48	11	8
GILBERT ANDREW W & JESSICA H*	51	46	12	28
GILBERT DANIEL & EVELYNE*	37	48	12	21, 28
GILBERT DOUGLAS KEITH*	29	49	12	17
GILBERT FREDERICK L & MARY H*	37	48	12	3
GILBERT JESSE L & KATHRYN D	11	51	13	28
GILBERT LYNN C & MARY D	11	51	13	28, 29
GILBERT ROGER JR & LINDA, RT	51	46	12	12
GILBERT ROGER-LINDA, TRST	51	46	12	25
GILBERT ROGER-LINDA, TRST*	37	48	12	2
GILBRETH JAMES M & PATRICIA*	35	48	13	20
GILCO LLC	51	46	12	26
GILES RON CARTER & LEAH JANE*	35	48	13	29
GILES, FT	37	48	12	23
GILIBERTO JOSHUA A & MARGARET S*	45	47	12	6
GILKEY NETASHA A*	55	45	12	14
GILL DAVID F & JEANNE P	43	47	13	36
GILL JEFFERY G & DEBBIE D*	23	50	11	6
GILL MARY K (2/3) & MARY MAXINE GILL (1/3) LIF	45	47	12	6
GILL MARY MAXINE LIFE EST*	45	47	12	6
GILLAM JOHN F & CYNTHIA S	51	46	12	27
GILLIAM KENNETH L*	35	48	13	20
GILLIHAN JASON M & ASHLEY M*	13	51	12	28
GILLILAND JAMES O*	17	50	14	24
GILLIS KEVIN D & RHONDA C*	37	48	12	21
GILLMAN JOHN & KATHLEEN*	19	50	13	7, 18
GILLOOLY KEVIN & SHARON & ANTHONY LOCKWOOD*	27	49	13	22
GILLOOLY KEVIN R*	27	49	13	10
GILLUM MICHAEL & MARY BETH*	27	49	13	11
GILMAN LORETTA A*	29	49	12	9
GILMORE BRUCE M & ELISHA A	25	49	14	25
GILMORE CHRISTOPHER D & MARY A*	51	46	12	34
GILMORE CHRISTOPHER G*	51	46	12	17
GILMORE DAVID & LOIS	51	46	12	35
GILMORE DAVID REED	51	46	12	8, 35, 36
GILMORE KIMBERLY A*	29	49	12	16
GILMORE LARRY D & PAULA J*	55	45	12	3
GILMORE MATTHEW DAVID	51	46	12	36
GILMORE MICHAEL & GLENDA D	51	46	12	23, 26
GILMORE RANDY W & VIRGINIA M*	15	51	11	9
GILMORE RYAN & STACIE	49	46	13	13
GILMORE RYAN & STACIE	51	46	12	18
GILMORE STEVEN R & LILIAN E	55	45	12	14
GILMORE WILBUR & KIM*	35	48	13	8, 17
GILPATRICK JERAMIE*	43	47	13	9
GILPIN BENNY G JR & ROBIN D	19	50	13	14
GILPIN BENNY G JR & ROBIN D*	19	50	13	14
GILPIN BRIAN & LINDA	51	46	12	17
GILPIN JARED & TIFFANY	37	48	12	24
GILPIN JODI & GABRIEL	11	51	13	19
GILPIN KARL R*	37	48	12	2
GILPIN KEVIN C & RHONDA*	19	50	13	26
GILPIN LEONARD L & SUSAN	39	48	11	30
GILPIN LEONARD L & SUSAN A	39	48	11	30
GILPIN LESTER W & ROXANNE M*	51	46	12	26
GILPIN LONNIE N & V BERNICE, TRSTS	51	46	12	26
GILPIN PATRICIA L & MICHAEL G*	51	46	12	32
GILPIN PEGGY C	11	51	13	4
GILPIN PEGGY C	43	47	13	23
GILPIN, FT	37	48	12	1
GILPIN-CATRON ERIN LEE*	37	48	12	21
GILSON ANTHONY S & FIONA*	27	49	13	2
GIM SAN LLC	33	48	15	1
GINGERICH DANNY*	27	49	13	29
GINGERICH ELI & ALYSSA*	19	50	13	16, 17
GINGERICH HENRY J*	11	51	13	36
GINGERICH JACOB A*	29	49	12	17
GINGERICH JAKE*	29	49	12	7
GINGERICH JOHN J & LISA	13	51	12	17
GINGRICH ANDREW R & JACQUELINE L, TRS*	35	48	13	27
GINI JOE L & TERI R	19	50	13	28
GINSBURG, FT*	37	48	12	3
GINTER CARYN L & RODNEY K	33	48	14	23, 26
GINTER JOE F & LEE ELLEN GINTER	55	45	12	15
GINTER KYLE DOUGLAS & BRITTANY NICOLE DITTO*	37	48	12	21
GIOFRE JASON & STEPHANIE DENNISON*	37	48	12	12
GIOIMO LISA A*	35	48	13	20
GIOVANINI MICHAEL D & ELAINE S*	29	49	12	15
GIOVANINI ROBERT M & CYNTHIA L*	29	49	12	10
GIPSON BOBBY G & MARSHA L*	19	50	13	10
GIRARD HAROLD & BETHANY*	29	49	12	14
GIRARD HAROLD JR & BETHANY SAMER*	27	49	13	29, 30
GIRENS JEREMY & RENEE*	37	48	12	12
GISH ARON D*	37	48	12	2
GISH ORRAL S*	37	48	12	2
GISI GRETA M*	35	48	13	29
GITAN RAAD & HAMIDA SIKHY & YAHKHUB SHEBIB	39	48	11	32
GIVENS JAMES A & HELEN A*	43	47	13	4
GIVENS WILLIAM*	27	49	13	24
GLADBACH TRAVIS J & TINA M	23	50	11	35
GLADNEY BRYANT E & JAMIE M*	37	48	12	1
GLADURA LAURA D*	29	49	12	18
GLANZ DAYNA, RT	49	46	13	2, 3
GLASCOCK BARRETT & ELIZABETH	51	46	12	9, 16
GLASCOCK BARRETT & ELIZABETH*	55	45	12	10
GLASCOCK BOBBIE JR & CYNTHIA*	51	46	12	17
GLASCOCK BRANDON L & COURTNEY T	53	46	11	8
GLASCOCK BRANDON L & COURTNEY T*	49	46	13	25
GLASCOCK BRANDON L & COURTNEY T*	51	46	12	30
GLASCOCK CHAD E & WENDY*	51	46	12	17
GLASCOCK DAVID BRUCE	53	46	11	18
GLASCOCK JEROME E & JANET S*	51	46	12	17
GLASCOCK JEROME-JANET, TRST	51	46	12	17
GLASCOCK JEROME-JANET, TRST*	51	46	12	17
GLASCOCK JOHN & KRISTIN GERBER	47	47	11	6
GLASCOCK JOHN D, TRST*	51	46	12	17

Boone County Owner Index

NAME	PG	T	R	SEC
GLASCOCK MIKEL J & CALLIE K	51	46	12	17
GLASCOCK, FT	51	46	12	17
GLASS BRET A	51	46	12	31, 32
GLASS JON & SARAH	51	46	12	24
GLASS ROBERT S	11	51	13	25, 36
GLASS SANDRA & TONYA GOLLAHER*	29	49	12	19
GLASS WILLIAM & PHYLLIS SUE LLC*	35	48	13	20
GLAUBITZ LARRY J & JEANNA M*	25	49	14	36
GLC CONST INC*	21	50	12	23
GLEBA MICHELLE L*	27	49	13	12
GLENDALE PRAIRIE FARMS LLC	31	49	11	19, 20, 30
GLENDALE STABLES LLC	31	49	11	28
GLENDENING THERESA & RANDALL*	33	48	14	12
GLENN FRANK W & JOHN D GLENN	31	49	11	21, 27, 28
GLENN FRANK W & JOHN D GLENN*	31	49	11	28
GLENN FRANK W*	31	49	11	21
GLENN MAXINE & JOHN, FT	31	49	11	19, 20, 30
GLENN MAXINE & JOHN, FT*	31	49	11	29, 30
GLENN TY	11	51	13	3
GLENN, TRST & MARSHAL H GLENN	31	49	11	20
GLENNON JOHN J & CYNTHIA L*	55	45	12	14
GLIDEWELL RODNEY E & TRACI L*	39	48	11	8, 17
GLOSSON DANIEL & LORI*	37	48	12	11
GLOVER CORY*	29	49	12	10
GLOVER GREGORY EDWARD	55	45	12	4
GLOVER MARK*	29	49	12	6
GLYDEWELL JESSE E & SHERYL A	39	48	11	7
GLYDEWELL JESSE E & SHERYL A*	39	48	11	7
GLYDEWELL JESSE E JR & SHERYL L*	19	50	13	10
GLYDEWELL SARA L*	19	50	13	10
GLYNN STEPHEN W SR & HELEN I*	29	49	12	19, 20
GMES LLC	29	49	12	30
GNB 7T LLC	45	47	12	19, 29, 30
GNB 7T LLC*	45	47	12	31
GODAS DVPMT INC & LAKEVIEW PLAZA LLC*	37	48	12	3
GODDARD JOHN W	11	51	13	34, 35
GODDARD LAWRENCE WAYNE & MARY K*	29	49	12	33
GODIER STEVE & SUSAN*	43	47	13	11
GODSY GARY M*	45	47	12	20
GODWIN BLAKE M & BETH*	35	48	13	20
GOEDRICH SAMUEL H & MANDIE D*	37	48	12	3
GOEHL STEVEN E & CYNDI & KENNETH*	43	47	13	26
GOEN HAMIL B JR & STACEY*	49	46	13	13
GOEN JOHNIE LEE & SHARON V*	15	51	11	30
GOEN NATHAN & MARY	21	50	12	7
GOERES SUSAN M	51	46	12	20
GOERTZ SHAWN C*	37	48	12	11
GOETT DANIEL W & RACHEL D*	11	51	13	3
GOFF CHARLES H JR & SANDRA B*	13	51	12	28
GOFF RICHARD D & VERA L*	35	48	13	33
GOFOURTH GLADYS*	23	50	11	6
GOINS TAYLOR	15	51	11	28
GOLDA NICHOLAS & STEPHANIE*	29	49	12	20
GOLDA NICHOLAS & STEPHANIE*	45	47	12	18
GOLDASICH NANCY L, RT*	37	48	12	2
GOLDEN GOOSE ENTERPRISES LLC	47	47	11	17
GOLDENHERSH DON R & ELIZABETH D*	43	47	13	11
GOLDMAN LUKE O & LINDSEY R*	51	46	12	8
GOLDMAN MICHAEL A & LISA J	45	47	12	33
GOMERO LUCIA*	35	48	13	29
GONNERMAN JOHN A, TRST & GKBK FARMS LLC	29	49	12	12
GONNERMAN JOHN A, TRST & GKBK FARMS LLC & JOHN A	29	49	12	13
GONNERMAN JOHN, TRST	45	47	12	18
GONNERMAN JUDITH M, TRST*	51	46	12	4
GONZALEZ NIGEL L & CORTNI D*	37	48	12	21
GONZALEZ OLINDA*	37	48	12	3
GOOCH JEREMY & STACY*	27	49	13	2
GOOCH TERRY A & JULIANNA O*	35	48	13	33
GOOCH WILBUR W JR & MARGARET K	55	45	12	11
GOOCH WILBUR W JR & MARGARET K*	55	45	12	14
GOODDING JAMES C*	37	48	12	12
GOODELL JULIA & DAVID J BARNES	31	49	11	19
GOODEN MICHAEL & JOHN CONDER*	29	49	12	10
GOODIN JASON & TONYA*	45	47	12	18
GOODING ERIC & JANET	13	51	12	15
GOODING ERIC & JANET*	13	51	12	22
GOODMAN JEFFREY C*	35	48	13	20
GOODMAN MARVIN*	43	47	13	9
GOODNIGHT JAMES I & TIMA L	53	46	11	6
GOODRUM SHERRY & KATHY GARRETT*	37	48	12	10
GOODWIN JOAN L	13	51	12	34
GOODWIN LINDA KAY	27	49	13	26
GOOSEY CHARLES-BARBARA, TRST	11	51	13	22, 23
GOOSEY JACOB B & JESSICA L*	11	51	13	23
GOOSEY TERRY L & DOROTHY L*	11	51	13	23
GORAN THOMAS L & TIFFANY*	45	47	12	4
GORDON DONALD M & BARBARA A	27	49	13	32, 33
GORDON DONALD R JR & CAROLYN*	37	48	12	11
GORDON FRANK L	33	48	14	26
GORDON HOMER RAY II	51	46	12	30
GORDON HOWARD & EVELYN*	11	51	13	36
GORDON JAMES & MIKE GORDON*	11	51	13	36
GORDON JOHN & MARILYN*	43	47	13	3, 4, 9
GORDON JOHN M & SANDRA L*	35	48	13	34
GORDON MICHAEL R & LISA M	45	47	12	12
GORDON RALPH & JAMES & RUTH	33	48	14	7
GORDON RANDY	13	51	12	28
GORDON SETH ANDREW	19	50	13	29, 30
GORDON TIESHIA R*	37	48	12	11
GORE NANCY A, TR*	43	47	13	2
GORHAM CHRISTOPHER & LISA*	19	50	13	28
GORHAM NICOLAS J & DAWNELLE K*	43	47	13	10
GORMLY ROBERT W & LISA A*	19	50	13	15
GORRELL LOREN M & CYNTHIA L	27	49	13	1
GORTMAKER MARK & MICHELLE	25	49	14	24
GORTMAKER MARK & MICHELLE*	25	49	14	24
GORTMAKER WILLIAM & FRANCES, RT*	35	48	13	29
GORTON CHRISTY ANN*	37	48	12	21
GOSHEN CHURCH(TRUSTEES OF)*	49	46	13	26
GOSLIN CRYSTA & JOHN E SCOTT*	25	49	14	36
GOSLIN MARIA E	19	50	13	2
GOSLIN RICHARD G & VERA	19	50	13	2
GOSNEY MITCH & LAUREN BERKBUEGLER*	33	48	14	1
GOSS GLEN L & JULIE A*	43	47	13	8
GOSSEEN ASHLEY N & DIEKE W*	29	49	12	3
GOSSELIN CAROL M*	37	48	12	11
GOTTSMAN THOMAS R	27	49	13	7
GOUDY NICOLE & DAVID*	43	47	13	9
GOUGH KARLA J*	37	48	12	16
GOUKER GEORGE VERNON JR, TRST	49	46	13	24
GOV-ARI HANNA K*	43	47	13	9
GOVERO DANIEL L & ELLEN J*	31	49	11	31
GOVERO DANIEL L & ELLEN J*	39	48	11	6
GOVERO WILLIAM R*	27	49	13	22
GOWDY RICHARD N & MARY ANN	51	46	12	21
GOWER ELIZABETH A*	37	48	12	3
GOWIN MATTHEW & MICHAEL R WILLS*	37	48	12	21
GOWIN RUSSELL L & SUSAN	31	49	11	5
GP PROPERTY INVS LLC*	45	47	12	13
GPD DVPMT II LLC*	37	48	12	2
GPD DVPMT LLC	39	48	11	4, 9
GPD DVPMT LLC*	35	48	13	8
GPD DVPMT LLC*	37	48	12	2
GRABER DAVID & MARGARET MITCHELL*	27	49	13	27
GRABNER KEITH W & JENNIFER K	51	46	12	5
GRACE ARLENE H	15	51	11	10
GRACE EVANGELICAL LUTHERAN CHURCH*	29	49	12	29
GRACE TIMOTHY B & JO ELLEN	45	47	12	17
GRACE WILLIAM P & CALLISTA J*	15	51	11	29
GRACE WIN*	47	47	11	15
GRACIA DANIEL & DANIELA RIVERA*	37	48	12	21
GRAESSLE CARL J, FT	55	45	12	8, 17
GRAFF CONST LLC*	37	48	12	2
GRAFF TERESA N*	29	49	12	2
GRAGG JEFF & ELIZABETH	17	50	14	35
GRAGG MARC J & JENNIFER L*	21	50	12	3
GRAHAM BRIAN & SANDRA HAMAR*	37	48	12	3
GRAHAM CHARLES & LONNIE	31	49	11	6, 7
GRAHAM DOUGLAS L & WENDY E	17	50	14	1
GRAHAM DOUGLAS L & WENDY E	19	50	13	6
GRAHAM DOUGLAS L & WENDY E	9	51	14	36
GRAHAM HUBER L & LOIS W, TRST*	27	49	13	8
GRAHAM LARRY K & KONNIE K, RT	45	47	12	8
GRAHAM MARTIN D*	37	48	12	3
GRAHAM RICHARD F & SALLY RAE GRAHAM, TRST	55	45	12	2
GRAHAM RICHARD F & SALLY RAE GRAHAM, TRST*	55	45	12	13
GRAHAM RICHARD SCOTT MGMT, TRST*	37	48	12	27
GRAHAM SCOTT & TAMARA	25	49	14	26
GRAMLICH LISA E*	37	48	12	10
GRAMLING JAMES W & DEANNA L	21	50	12	9
GRAMMER BRANDON & SHELBY SCHOENGARTH*	35	48	13	29
GRANDVIEW BAPTIST CHURCH	31	49	11	9
GRANDVIEW BAPTIST CHURCH*	31	49	11	9
GRANNEMAN WILLIAM D JR*	27	49	13	25
GRANT ARTHUR K & REBECCA L	33	48	14	2
GRANT BARBARA J*	21	50	12	15
GRANT BRYON J & JO ANN*	37	48	12	11
GRANT CONNIE ANN	31	49	11	32
GRANT CONNIE ANN	39	48	11	5, 6
GRANT IDAMARIE	35	48	13	28
GRANT JAMES DAVID & FRANCINE M GRANT, RT	39	48	11	7, 8, 18
GRANT JAMES E & DOROTHY L, RT	39	48	11	18
GRANT JERRY DALE & SHARON KAY*	35	48	13	4
GRANT LOUISE M & ROBERT L III & CONNIE A	31	49	11	19, 20
GRANT MARY DELOUISE (WORD)*	29	49	12	18
GRANT NANCY HUNT, TRST	55	45	12	8
GRANT ROBERT LEE & IOLA KATHERINE, RT*	33	48	14	12
GRANT ROXIE, RT	35	48	13	4
GRANT STEVEN J*	35	48	13	20
GRANT THOMAS D & JENNIFER	31	49	11	32
GRANT WILLIAM M & LAURA L, RT*	43	47	13	10
GRAS MARK E & ELIZABETH M*	21	50	12	23
GRASELA JULIA*	29	49	12	15
GRASSLAND FARMS LP	15	51	11	26, 35
GRAVE YARD*	11	51	13	8
GRAVE YARD*	13	51	12	8
GRAVE YARD*	45	47	12	6, 8
GRAVE YARD*	47	47	11	33
GRAVER SHANE ALAN & CATHERINE J*	27	49	13	25
GRAVES JANEY S & PHIL C & JENNIFER R SHEARIN*	39	48	11	5
GRAVES JON RICHARD & TRACY*	35	48	13	34
GRAVES ROBERT E & CAROLYN S, FT	27	49	13	13
GRAVES ROBERT E & CAROLYN S, FT*	35	48	13	20
GRAVES ROBERT E & CAROLYN S, FT*	37	48	12	10
GRAVES STEPHEN CW*	39	48	11	29
GRAVINO ALICE M, RT	11	51	13	27
GRAY ANDREW C & JESSICA L	19	50	13	30
GRAY BOB-BETTY, TRST*	37	48	12	12
GRAY CARL M & KATHY W*	29	49	12	6
GRAY DAVID MICHAEL & DANEE*	29	49	12	5
GRAY FRANCES B	27	49	13	19
GRAY LARRY & CHRISTY	29	49	12	18
GRAY MARGARET ANNE	45	47	12	32
GRAY MARGARET ANNE*	51	46	12	5
GRAY MATTHEW C*	35	48	13	20
GRAY MICHAEL A & MARY BETH GRAY	25	49	14	8, 17
GRAY NELS J A*	37	48	12	12
GRAY SARAH B*	37	48	12	11
GRAY VANNIS W, RT*	45	47	12	4
GRAY VINCEL E & JOAN F*	39	48	11	5
GRAY WILLIAMS LLC*	27	49	13	11
GRAY WILLIAMS LLC*	29	49	12	18, 27
GRAYBILL DOUGLAS A & CONNIE R	13	51	12	28
GRAYBILL TAMMY*	37	48	12	10
GRAYSON NATASHA*	33	48	14	1
GRAZNAK CHARLENE & ROBERTA GOURLEY*	29	49	12	26
GREAT CIRCLE	37	48	12	32
GREATER HORIZONS REAL ESTATE DVPMT CO*	43	47	13	15
GREATHOUSE LESTER	29	49	12	5
GREATHOUSE SCOTT & JESSICA LONGAKER	25	49	14	22
GREEN ALVIN LEON & CYNTHIA ANN*	27	49	13	20
GREEN ANTHONY & LISA	39	48	11	32
GREEN CAROL M*	29	49	12	33
GREEN CHADWICK A & AUDREY F*	27	49	13	20
GREEN CINDY J	11	51	13	3
GREEN CYNTHIA (BAUMANN)	21	50	12	4
GREEN DAVID	29	49	12	35
GREEN DAVID*	29	49	12	35
GREEN DONALD L & NANCY A*	45	47	12	18
GREEN JANET S, TRST*	35	48	13	29
GREEN JESSE & JENNIFER CORNELIUS-GREEN*	37	48	12	12
GREEN KYLE A & ANGIE D*	27	49	13	20
GREEN LAWRENCE A & ADRIENE L*	37	48	12	2
GREEN LESTER SR & SANDRA*	15	51	11	33
GREEN LUCAS C & JENNIFER L	27	49	13	4
GREEN NINA ANNE	19	50	13	16
GREEN OAKS II LLC	29	49	12	2
GREEN OAKS LLC	29	49	12	2
GREEN PATRICIA*	45	47	12	6
GREEN PIA LEE*	29	49	12	14
GREEN RALPH	19	50	13	35
GREEN ROBERT & CYNTHIA A*	21	50	12	33
GREEN SAMANTHA D & TRAVIS J J*	37	48	12	12
GREEN THEODORE J & SARA	33	48	14	21, 28
GREEN THEODORE J & SARA*	33	48	14	21
GREEN TIM	21	50	12	4
GREEN TRACY A*	35	48	13	20
GREEN VALLEY RIFLE & PISTOL CLUB	21	50	12	28
GREEN VALLEY RIFLE & PISTOL CLUB	29	49	12	26
GREEN WILLIAM C JR & BEVERLY*	35	48	13	20
GREEN, JLT	51	46	12	35, 36
GREEN, JLT	55	45	12	1
GREENBELT LAND, TRST OF MID-MO	21	50	12	6
GREENBELT LAND, TRST OF MID-MO	49	46	13	3
GREENE MCKENZIE Q*	29	49	12	20
GREENE RICHARD B*	37	48	12	3
GREENE TIMOTHY J & DEBRA L	51	46	12	6
GREENE, TRST*	49	46	13	26
GREENER SANDRA L	47	47	11	28, 33
GREENING DANIEL WERNER*	33	48	14	13
GREENING DONALD RAY & NANCY N*	21	50	12	8
GREENING DOROTHY*	13	51	12	36
GREENLAND-WHITE JONATHAN & SARAH*	37	48	12	10
GREENLAW RUSSELL JR & LESLIE GOEHL*	19	50	13	5, 8
GREENLEE GARY M & ANNETTE KOLLING-BUCKLEY GREENLEE*	35	48	13	6
GREENRIDGE ESTS HOMEOWNERS ASSOC*	33	48	14	4
GREENTREE SHARON T	29	49	12	26
GREENUP ERNEST WAYNE*	39	48	11	5
GREENUP HOLLY J*	27	49	13	24
GREENUP RICHARD & TAMMY*	43	47	13	10
GREENUP TRAVIS & TRACY	39	48	11	31
GREENWING DVPMT LLC	35	48	13	6, 7
GREENWOOD BRIAN K & CYNTHIA A*	35	48	13	20
GREENWOOD BUNNIA HASS	13	51	12	27
GREENWOOD MELVIN B & SHIRLEY	13	51	12	27
GREENWOOD MELVIN B & SHIRLEY*	13	51	12	22
GREENWOOD MILTON C & CARMA J	11	51	13	20
GREENWOOD SHIRLEY G	13	51	12	35
GREER DANIEL K*	37	48	12	11, 12
GREER E SHELTON & JULIA A	15	51	11	7
GREER IVAN EUGENE*	27	49	13	26
GREER STUART R & CYNTHIA K*	37	48	12	12
GREG NICHOLS PPTYS INC*	27	49	13	12
GREGORY DEAN F & GRETCHEN A*	43	47	13	8
GREGORY DENNIS D 2015, RT	11	51	13	13, 14
GREGORY GEORGE F & ROSEANN	21	50	12	33
GREGORY JASON D & TRISHA M	33	48	14	27
GREGORY KELLIE L*	27	49	13	23
GREGORY KENNETH M & CRYSTAL*	37	48	12	2
GREGORY LANCE W SR*	17	50	14	24
GREGORY MICHAEL & CHERYL A, RT	45	47	12	15
GREGORY TOMMY LEE & SAMANTHA R TOBLER*	27	49	13	11
GREGSON DAVIS C & MEAGAN D*	37	48	12	11, 12
GREIMANN KENNETH R & BETH M*	37	48	12	14
GRELLNER MICHAEL & KARRISA	45	47	12	29, 32
GREMAUD MICHAEL & AMBER TAYLOR*	45	47	12	20
GREMMELSBACHER, RT	13	51	12	30, 31
GRENGCO LLC*	27	49	13	12
GRESHAM DALLAS W JR*	51	46	12	5
GRESHAM GEORGE G & ANGELA M*	21	50	12	24
GRESHAM, FT	51	46	12	5
GRESSMAN RICHARD & SUSAN*	29	49	12	20
GRFX INC*	45	47	12	10
GRIEBEL JAYLON S & CINDY G	35	48	13	18, 19
GRIFFEN JERRY R & JACKLYN M	51	46	12	13, 14
GRIFFIN DAVID L & SHERRY R*	37	48	12	12
GRIFFIN DENNIS & TRACY*	51	46	12	7, 18
GRIFFIN DENNIS J & GRACY L	51	46	12	7, 18
GRIFFIN DUSTIN J & KATHLEEN M*	51	46	12	7
GRIFFIN FAMILY, RT*	35	48	13	27
GRIFFIN JARED W & JENNIFER	31	49	11	6
GRIFFIN JUSTINA & TERRY*	29	49	12	18
GRIFFIN KYLE & LEAH*	21	50	12	11
GRIFFIN LOIS E*	29	49	12	35
GRIFFIN MARILYN SUE*	45	47	12	13
GRIFFIN NEAL & JONI 2012, RT	23	50	11	31
GRIFFIN NEAL & JONI 2012, RT	31	49	11	6
GRIFFIN NEAL & JONI 2012, RT*	31	49	11	6
GRIFFIN RANDELL & YVETTE	33	48	14	14, 23
GRIFFIN ROBERT C & ANNLOUISE G*	35	48	13	28
GRIFFIN TARA LAUREN (HARMON)	47	47	11	27
GRIFFIN THOMAS E & BETTY LOU GLAAB, LE	51	46	12	35
GRIFFIN THOMAS E & EVELYN M	51	46	12	35, 36
GRIFFIN THOMAS E JR & SANDRA D	51	46	12	35
GRIFFIN WILLIAM E*	29	49	12	35

Boone County Owner Index

NAME	PG	T	R	SEC
GRIFFITH AARON T & MELISSA C*	15	51	11	3, 10
GRIFFITH DANIEL J & CHERYL A*	55	45	12	23
GRIFFITH JUSTIN & DANIELLE WILDHABER*	27	49	13	12
GRIFFITH RANDALL L & LINDA K	29	49	12	3, 12
GRIFFITH RANDALL L & LINDA K*	29	49	12	3
GRIFFITHS PATRICK & HONEY*	29	49	12	9, 10
GRIFFITT GROVER A & PATRICIA M	17	50	14	13
GRIFFITT GROVER A & PATRICIA M*	17	50	14	13
GRIFFITTS CHRISTOPHER D & STEPHANIE D FORBES*	27	49	13	25
GRIGERY JEREMYAH M & CARRIE L	51	46	12	13
GRIGGS JOHN E & KAYLA N*	37	48	12	12
GRIGGS JOHNNIE H & HELEN JUNE*	33	48	14	1
GRIGGS MICHAEL D & LINDA	45	47	12	12
GRIGGS ROCHELLE*	37	48	12	3
GRIMSHAW JOHN & CONNIE*	27	49	13	25
GRIMSLEY STERLING*	37	48	12	11
GRINCAVICH CINDY*	35	48	13	29
GRINDSTAFF AUBREY & FAYLENA BLAKE*	27	49	13	24
GRINDSTAFF GARY D & ROBIN L*	19	50	13	1
GRINDSTAFF MIKEL LLOYD	49	46	13	1
GRINDSTAFF ROBERT & TONYA E	23	50	11	32
GRINDSTAFF ROBERTA L & GARY D	23	50	11	33
GRINDSTAFF SAMUEL & MELISSA	19	50	13	21
GRIPPO JOSEPH M*	37	48	12	21
GRISHAM TANIS K*	37	48	12	3
GRISWOLD MICHAEL & MARCIA G*	21	50	12	3
GROH KIETH W & LAUREL E SOMMER	25	49	14	11
GROMAN NEIL & JERRANETTE GROMAN*	29	49	12	11
GROMER CECIL & MARGARET, TRST*	19	50	13	16, 17
GROMER FAMILY, RT	43	47	13	6
GRONE ANNA LEE & GEORGE G, RT	37	48	12	1
GRONE ANNA LEE & GEORGE G, RT	39	48	11	6
GRONEMEIER HERMAN E & MARY A*	27	49	13	22
GRONER MICHAEL A & KATIE A*	35	48	13	29
GROSECLOSE EARL W & KAREN D	39	48	11	18
GROSECLOSE KATHY*	37	48	12	1
GROSECLOSE MATTHEW D*	37	48	12	16, 21
GROSS GABRIEL T & MARY E MILLER	43	47	13	36
GROSS KELLY*	37	48	12	3
GROSS RICHARD V & ANN E AUSTIN*	37	48	12	12
GROSS STEVEN & FONDA*	29	49	12	14
GROSS VERNON H*	29	49	12	17
GROSS-JOHNSON RESIDENTIAL, TRST*	35	48	13	27, 28
GROSVENOR DREMA	27	49	13	22
GROTEWIEL RONALD O & LINDA A	33	48	14	10
GROTZINGER JOHN E & MELONY A	25	49	14	7, 8
GROTZINGER JOHN E & MELONY A*	25	49	14	8, 17
GROTZINGER JOSHUA & CHARITY*	33	48	14	1
GROVE BRANDY J & JARROD J*	27	49	13	8
GROVE ROBERT & CAROL FAMILY, RT	49	46	13	2, 11
GROVE ROBERT & CAROL FAMILY, RT*	35	48	13	36
GROVES TIMOTHY A & STEPHANIE D	55	45	12	14
GRP HOLDINGS LLC	45	47	12	10
GRUBER DANNY L & KARLENE G*	23	50	11	4
GRUBER SHAWN M & WENDY A*	45	47	12	4
GRUBICY CLAUDIO & KIMBERLY*	35	48	13	6
GRUENDER EUGENE H JR	19	50	13	4
GRUENDER EUGENE H JR & JAMES M ROARK-GRUENDER*	27	49	13	14
GRUENDER EUGENE H JR*	29	49	12	20
GRUENDER EUGENE H JR*	37	48	12	11
GRUENDER JASON W & BRIDGET NT*	43	47	13	4, 9
GRUENEFELD RONALD & MARIE E*	37	48	12	10
GRUER GLENNA M*	15	51	11	21
GRUS JEFFREY D & AMY*	37	48	12	16
GTN LLC	13	51	12	19, 30
GUARIGLIA ENTERPRISES LLC*	35	48	13	5
GUARIGLIA WAYNE & DONNA, TRST	43	47	13	13
GUDINO ALEJANDRA*	37	48	12	11
GUERRA HEATHER & JOSHUA JOHNSON*	29	49	12	26
GUERRA OSCAR N	49	46	13	23
GUERRA OSCAR N & DEBRA L	49	46	13	23
GUERRANT TRAVIS L & MONICA W	49	46	13	13
GUEST SHAWN J & KODY J*	43	47	13	10
GUEVARA AMANDA*	51	46	12	8
GUFFEY BRANDON & MICHELLE & DAVID L & TERRIE R NAGEL*	21	50	12	15
GUFFEY EDDIE JOE*	51	46	12	9
GUHL EDNA J	13	51	12	35
GUIER CLINT L & JENNIFER L	25	49	14	31, 32
GUILE BEN K & ROBIN L	11	51	13	19, 20
GUILFORD CHARLES F & MICKEY L*	27	49	13	8
GUILFORD FLOYD RAY & VICKY A*	37	48	12	12
GUILFORD IDA MAE, TRST	27	49	13	5, 8, 9
GUILFORD IDA MAE, TRST*	27	49	13	5, 8
GUILFORD RICK ALLEN & DEBORAH	49	46	13	1
GUILFORD STACY WADE	45	47	12	13
GUILL YEKATERINA & ERIC P*	35	48	13	20
GUINN EDWARD L & BARBARA J*	27	49	13	11
GUINNIP MATTHEW*	21	50	12	14
GUISTI CAROLYN & KURT*	35	48	13	28
GUISTI KURT W & CAROLYN J*	35	48	13	28
GULINO JOSEPH A & YVONNE M	55	45	12	15
GULLIVER'S AUTO SALES LLC*	43	47	13	1
GULMEZ PATRICIA	29	49	12	2
GULSTAD RITA J & GARY S FAUST*	43	47	13	9
GUMP MAX A*	29	49	12	17
GUNIER LAURA*	29	49	12	8
GUNN GREGORY F & MARLA F*	43	47	13	13
GUNN GREGORY F & MARLA F*	45	47	12	18
GUNN GREGORY G & TAMARA M*	29	49	12	34
GUNTER ZACHARY C & LESLIE E	21	50	12	26
GUNTER ZACHARY C & LESLIE E*	37	48	12	3
GUNTER, FT	27	49	13	29
GUSKY RAYMOND L & PATRICIA A*	43	47	13	9
GUSTOFSON GUS & WENDY*	51	46	12	34
GUTHRIE JAMES E, TRST NO 1	33	48	14	8
GUTHRIE JAMES E, TRST NO 1*	33	48	14	7
GUTHRIE MARY J*	29	49	12	19
GUTHRIE ROBERT L & SUZANNE N*	37	48	12	2
GUTHRIE STEPHEN E & DEBRA A GUTHRIE, TRST*	35	48	13	27, 28
GUTWEIN EUGENE & NANCY	29	49	12	11
GUTWEIN SCOTT E & LAURA L	29	49	12	11, 14
GUTWEIN SCOTT E & LAURA L*	29	49	12	20
GUY ADAM MICHAEL	43	47	13	22, 23
GUYETTE RICHARD & MARY	53	46	11	20
GUYETTE RICHARD & MARY LOTTES*	53	46	11	20
GUYNN RAY A & KAREN O*	37	48	12	21
GVILLO DORIS M	15	51	11	4
GWARTNEY DANIEL & CHRISTINA KELLY*	27	49	13	35
GWINNER DIANE R & JIM M*	27	49	13	25
GWS, RT	43	47	13	35, 36
GWS, RT	45	47	12	5, 8, 9
GWS, RT	49	46	13	1, 2
GWS, RT & JJS, RT	43	47	13	35
GWS, RT & JJS, RT	45	47	12	9
GWS, RT & JJS, RT	49	46	13	2
GWS, RT & JJS, RT*	45	47	12	9
GWS, RT*	43	47	13	35

H

NAME	PG	T	R	SEC
H2 HOLDINGS INC*	15	51	11	30
HA LLC*	29	49	12	8
HAACK DAVID A & TERI	29	49	12	17
HAACK TERI & DAVID	29	49	12	17
HAAF JOAN	17	50	14	23
HAAS ALAN E SR & NOREEN B	13	51	12	34
HAAS THOMAS & ELIZABETH*	29	49	12	9
HABITAT FOR HUMANITY INC*	27	49	13	11
HABTE ZUFAN & STEFANOS TEWOLDE*	27	49	13	24
HACK DAVID J*	19	50	13	15
HACK SUSAN D & ALAN G HACK III*	55	45	12	14
HACKER MAURICE & ELAINE, TRST*	33	48	14	1
HACKLEY DAVID & LISA*	35	48	13	20
HACKLEY STEVEN A & SUZANNE MAY*	37	48	12	2
HACKMAN BARBARA J	55	45	12	7, 22
HACKMAN BARBARA J	55	45	13	1, 12
HACKMAN BARBARA J*	55	45	13	1
HACKMANN BRUCE & KIMBERLIN, TRST	45	47	12	28, 29
HACKMANN CODY A & PAYTON S	51	46	12	5
HADDOCK DONALD B & KARLA S*	27	49	13	25
HADDOCK GERALD F & CINDA L	21	50	12	35
HADDOCK JEFFERY & MICHELLE*	37	48	12	12
HADEN ALAN L & STACY*	35	48	13	20
HADEN GARY W & SHEILA R, FT	29	49	12	34
HADEN JAMES M JR & SHIRLEY A*	29	49	12	16
HADEN JOEL D, TRST	29	49	12	34
HADEN JOEL D, TRST*	29	49	12	34
HADEN, FT	37	48	12	24
HADER LEAH*	43	47	13	9
HAEFNER GREG & PATRICIA WEBER*	37	48	12	21
HAES MICHAEL J & RHONDA K	11	51	13	28
HAESSIG ROBERT JOSEPH	51	46	12	29
HAFNER BRANDON H & RHONDA K*	27	49	13	11
HAGAN ASHLI J & MICHAEL T	33	48	14	10
HAGAN DAN*	37	48	12	3
HAGAN LYNNATE*	43	47	13	10
HAGAN MARY JO & ROBERT A*	45	47	12	6
HAGAN, FT	33	48	14	10
HAGANS GAIL J*	27	49	13	24
HAGANS JAMES ROBERT	51	46	12	2
HAGAR BRENT D & CAROLYN M*	37	48	12	12
HAGAR JOHN	11	51	13	17, 18
HAGAR JOHN*	11	51	13	17
HAGEDORN JULIEANNE & GARRY W	13	51	12	22
HAGEDORN ROBERT & KAREN	15	51	11	28
HAGEMANN BETHANY R*	37	48	12	3
HAGEMEYER STEVE*	37	48	12	3
HAGENHOFF BEVERLY D*	43	47	13	11
HAGENHOFF DAVID & JESSICA	19	50	13	29
HAGENHOFF DAVID & JESSICA	29	49	12	4
HAGER CHAD M & NORA L*	37	48	12	27
HAGER LARRY & STACY	21	50	12	15
HAGUE DENISE A*	29	49	12	9
HAGUE MAGGIE*	35	48	13	29
HAGUE PAUL & MARTHA*	19	50	13	25
HAGUE PAUL H & MARTHA E*	29	49	12	17
HAGUE RICHARD JR & BARBARA A	31	49	11	29
HAGUE SHERRI GALE & GARY HAGUE	55	45	12	24
HAHN ANDREW M & MORGAN R	15	51	11	33
HAHN DANIEL L & JAYME W*	27	49	13	2
HAHN G LEROY, RT	29	49	12	2
HAHN LESLIE V & JERILYN A	53	46	11	7
HAHN MAEGEN*	27	49	13	35
HAHN, TRST	53	46	11	7
HAILEY JEFFREY M*	43	47	13	10
HAILL STEPHANIE & CHRISTOPHER*	21	50	12	2
HAIM SUSAN & MARK	51	46	12	31
HAINEN LANCE*	35	48	13	20
HAINEN LANCE*	37	48	12	3
HAINES AMY E*	37	48	12	12
HAINES ORIN RAY & SUSAN C*	43	47	13	13
HAITHCOAT TIMOTHY L & KELLIE J*	29	49	12	13
HAKE GILBERT EUGENE	55	45	12	14
HAKE MATT*	35	48	13	36
HAKE MATTHEW & KAY & BAKER, FT*	35	48	13	36
HAKE MATTHEW & KAY & BAKER, FT*	43	47	13	1
HAKER PPTYS LLC*	35	48	13	36
HAKER PPTYS LLC*	43	47	13	1
HAKER PROPERTY MGMT LLC*	35	48	13	36
HAKER PROPERTY MGMT LLC*	43	47	13	1
HAKIMI B R & MANDANA & MARY*	35	48	13	28
HAKIMI BEHZAD R & MANDANA*	35	48	13	20
HAKIZIMANA JOSEPH & JACQUELINE MUKESHIMANA*	37	48	12	21
HALE CURTIS DWAYNE	19	50	13	35
HALE MICHAEL A & AMANDA*	29	49	12	17
HALE RYAN N & HOLLY ANN HALE	23	50	11	33
HALEY ANITA*	37	48	12	3
HALEY JOEL & LORETTA, FT	31	49	11	15
HALEY JOEL & LORETTA, FT	39	48	11	9, 10, 16
HALL BRIAN & JESSICA	51	46	12	16, 17
HALL BRIAN & JESSICA*	51	46	12	16
HALL DANIEL Y & CINDY E*	43	47	13	11
HALL DENNIS K & CAROL R	39	48	11	20
HALL DYLAN	21	50	12	23
HALL ELLEN L, RT	15	51	11	29
HALL GARRETT	21	50	12	9
HALL GIULIA & MICHAEL	17	50	14	13
HALL GIULIA & MICHAEL*	17	50	14	13
HALL JARVIS L & CAROL A	29	49	12	24
HALL JOHN & MICHELLE	13	51	12	7
HALL JOHN C & MICHELLE L*	29	49	12	20
HALL KENNETH F & PAMELA J*	45	47	12	18
HALL KEVIN M*	29	49	12	9
HALL KEVIN S & DARCIA L*	29	49	12	10
HALL LARRY & EDITH*	21	50	12	33, 34
HALL LARRY & MARYLOU HUDNALL	31	49	11	19, 30
HALL LELAND F & ROBIN	25	49	14	34
HALL LEONARD LEE*	29	49	12	27, 34
HALL MARGARET A, RT	47	47	11	16
HALL MARK H & STEPHANIE E, RT*	33	48	14	10
HALL MARY ELIZABETH	33	48	14	17
HALL MARY ELIZABETH*	33	48	14	17
HALL MIKE G & MARY C*	15	51	11	29
HALL MYRTLE IRENE*	29	49	12	27
HALL RANDY A & DEBORAH A*	37	48	12	12
HALL ROBERT A & PAULA K*	39	48	11	5
HALL SARA ELIZABETH*	43	47	13	14
HALL TIMOTHY J & DEBORAH K	11	51	13	3
HALL TONETTE D*	29	49	12	34
HALL WILLIAM K & SHIRLEY ANN*	15	51	11	29
HALLER BRIAN EUGENE & LISA JO HALLER, TRST*	37	48	12	3
HALLETT DIANA & LARRY HALL, RT	51	46	12	2
HALLEY KEVIN M*	37	48	12	12
HALLIBURTON CODY J & LAURA J	11	51	13	2
HALLIBURTON MICHAEL R & MARY M*	37	48	12	33
HALLIBURTON SHAUN & LAURA JILL TRUESDELL*	13	51	12	5
HALLOCK LLOYD E & DORA M	19	50	13	36
HALLOWELL JILL RENELL, RT	33	48	14	16
HALLOWELL JILL RENELL, RT*	33	48	14	16
HALLSVILLE CONGREGATION OF JEHOVAH'S WITNESSES	21	50	12	15
HALLSVILLE HOLDINGS LLC	21	50	12	3, 4, 10, 16, 17
HALLSVILLE HOLDINGS LLC*	21	50	12	10, 16
HALLSVILLE R-4 SCHOOL DIST	29	49	12	15
HALLSVILLE UNITED METHODIST CHURCH	21	50	12	27
HALPER NILES & TRISTAN M*	27	49	13	24
HALSEY GAYLENE B*	35	48	13	20
HAM FRANK*	37	48	12	16
HAM RANDY M & VEDA D*	35	48	13	20
HAMBACH TED A & ANGELA G, RT	31	49	11	9
HAMBURG ELMO L*	51	46	12	2
HAMBY JOHN A & MARY W*	19	50	13	15
HAMEL ROBERT D*	21	50	12	34
HAMILTON BECKIE*	39	48	11	8
HAMILTON BETTY JO*	39	48	11	8
HAMILTON DAVID A & JAMIE D*	29	49	12	17
HAMILTON DENISE E & MICHAEL A*	27	49	13	24
HAMILTON JEFFREY A & CANDACE*	37	48	12	12
HAMILTON JIMMIE D*	15	51	11	29
HAMILTON MARY K*	29	49	12	26
HAMILTON MARY SUE, RT	39	48	11	8
HAMILTON MARY SUE, RT*	39	48	11	8, 9
HAMILTON RICHARD & MARILYN	23	50	11	18, 19
HAMILTON RICHARD L & MARY F*	37	48	12	12
HAMILTON SARAH MARIE	29	49	12	11
HAMILTON SHELLY C, TRST	33	48	15	12
HAMILTON WILLIAM M & DEBORAH A*	37	48	12	3
HAMILTON-ADAMS DONNA MARIE*	29	49	12	16
HAMLETT MARK E*	29	49	12	19
HAMLETT MARK EUGENE*	29	49	12	19
HAMLIN AMANDA N & SCOTT W*	27	49	13	24
HAMLIN GRIFFITH A JR & DONNA*	29	49	12	34
HAMLIN JOHN C & PATRICIA ANN	49	46	13	13
HAMMANN BRIAN D & LINDSEY A	51	46	12	12
HAMMEL MIKE W*	43	47	13	3
HAMMETT NICHOLAS S & REBEKAH S	51	46	12	4
HAMMOCK JONATHAN*	33	48	14	1
HAMMOND BONNIE S & KENNETH R*	27	49	13	33
HAMMOND CHARLOTTE M, TRST*	33	48	14	2
HAMMOND DAVID & MICHELLE*	15	51	11	32
HAMMOND MICHELLE LYNN	15	51	11	31
HAMMOND WILLIAM L II*	37	48	12	2
HAMMOND-PARKER JUANA*	29	49	12	20
HAMMONS DEBRA L*	37	48	12	3
HAMPTON CALEB P*	27	49	13	12
HAMPTON CHAD E & STEPHANIE M*	21	50	12	33, 34
HAMPTON KRISTY A & VIRGIL J	25	49	14	13
HAMPTON SYDNEY E*	33	48	14	12
HANCOCK BRANDON	13	51	12	35
HANCOCK BRANDON BRUCE	13	51	12	35
HANCOCK BRIAN & AIMEE*	37	48	12	1
HANCOCK DONALD & SUSAN BERRY*	15	51	11	31
HANCOCK EDGAR D & DIANN L*	15	51	11	29
HANCOCK JAMES R & MYRA A*	43	47	13	11
HANCOCK JEFF & JACQUELYNNE*	33	48	14	1
HANCOCK ROBERT M & PAMALA	27	49	13	26
HANCOX CARY*	29	49	12	17
HANCOX CLYDE W & ANNA J*	29	49	12	16
HAND LISA M*	37	48	12	21
HAND PAUL*	37	48	12	12
HANDY JEWELL R & NAOMI R*	29	49	12	20
HANDY RAYMOND JR*	35	48	13	20
HANE E IRENE, FT	27	49	13	22
HANE E IRENE, FT*	27	49	13	22
HANE GERRIT F & LESLEY A	29	49	12	15
HANE MARK W*	27	49	13	11
HANEY DAVID J & ANITRA D	55	45	12	3
HANEY JOHN C & TERESA A	47	47	11	7
HANEY JOHN*	29	49	12	9
HANKEMEIER RITA DUBBERT*	37	48	12	12
HANKINS MIRIAM A*	29	49	12	26
HANKINS R KIRK, RT*	37	48	12	2
HANKS ANDREW C*	29	49	12	17
HANKS DAVID L & JULIE	47	47	11	18
HANKS PATRICK D*	37	48	12	26
HANN MICHAEL & TANYA*	15	51	11	29

Boone County Owner Index

NAME	PG	T	R	SEC
HANNAH REDONDA ELLEN*	35	48	13	20
HANNEKEN QUENTIN L & HANNAH*	39	48	11	16
HANSEL CARLA & ANTHONY SCHMIDT*	37	48	12	3
HANSEN CHARLES & ERIN	51	46	12	36
HANSEN DAVID & KORRIE MARIE MOSCATO-HANSEN	43	47	13	26, 27
HANSEN ELIZABETH	31	49	11	3
HANSING RONALD L & ELIZABETH A*	35	48	13	29
HANSMAN JONATHON G & MONICA R	19	50	13	36
HANSMAN JONATHON G & MONICA R	21	50	12	31
HANSMAN JONATHON G & MONICA R	27	49	13	1
HANSMAN JONATHON G & MONICA R*	27	49	13	1
HANSON BRENDA E*	37	48	12	28
HANSON BRENDA M*	55	45	12	13
HANSON DAVID & COLLEEN	33	48	15	12
HANSON LARRY & CONNIE L*	27	49	13	26
HANSON PATRICK & KRISTEN*	35	48	13	18
HANSON THOMAS & TIFFANY	13	51	12	12
HANSON TIMOTHY & CAROLINE	33	48	14	8, 17, 18
HANSON TIMOTHY & CAROLINE*	33	48	14	7
HANVEY JAMES JR & TAMERA HAVEY*	21	50	12	3
HARB MCKINSEY & GENE*	27	49	13	24
HARDECKE MARTHA JANE, RT*	39	48	11	5
HARDESTY CHADWICK S*	29	49	12	18
HARDESTY DOUGLAS K & BECKY L*	43	47	13	10
HARDIN BILLY & CHERYL	23	50	11	19
HARDIN BILLY & CHERYL*	23	50	11	19
HARDIN BRANDON J & RACHEL M	13	51	12	23
HARDIN CHRISTOPHER & TINA ROBERTS*	27	49	13	24, 27
HARDIN DONALD LEE*	29	49	12	10
HARDIN FAMILY, RT*	21	50	12	34
HARDIN GLENDA JANE, TRST	23	50	11	30
HARDIN JACOB & JAIMIE	21	50	12	19
HARDIN JIMMY E & HELEN P*	27	49	13	24
HARDIN JONATHAN L & NATALIE H	43	47	13	22, 27
HARDIN LENZE	29	49	12	8
HARDIN LENZE*	29	49	12	8
HARDIN MARTIN A & PAMELA M*	37	48	12	12
HARDIN MARTIN D & LISA G	19	50	13	29
HARDIN WANDA LEE, RT	29	49	12	10
HARDING JOHN F & VICTORIA E*	55	45	12	5
HARDING JULIE*	27	49	13	25
HARDING RICHARD C & LINDA J*	37	48	12	21
HARDING ROBERT & JENNIFER JONES*	29	49	12	20
HARDMAN KARL G & DEBRA J*	37	48	12	28
HARDT CHERYL & MIKEL*	33	48	14	1, 12
HARDT HERMAN	19	50	13	26
HARDT HERMAN & ELIZABETH	19	50	13	24
HARDT HERMAN & ELIZABETH & RUBY JONES KUBAT	19	50	13	16
HARDT HERMAN & ELIZABETH*	19	50	13	22, 26
HARDT HERMAN & ELIZABETH*	29	49	12	19, 20
HARDT HERMAN & ELIZABETH*	33	48	14	2
HARDT HERMAN JR & ELIZABETH A	19	50	13	24
HARDT HERMAN JR & ELIZABETH ANN SHERWOOD*	37	48	12	26
HARDT HERMAN JR & ELIZABETH ANN*	19	50	13	25
HARDT HERMAN JR & ELIZABETH ANN*	33	48	14	2
HARDT HERMAN*	29	49	12	18
HARDT JOEL L*	27	49	13	25
HARDY CHARLES A JR, TRST	25	49	14	28
HARDY CHARLES A JR, TRST*	25	49	14	28
HARGADINE SAMUEL E & ANNETTE S	21	50	12	15
HARGIS BEVERLY K*	23	50	11	8
HARGIS BEVERLY KAY DAVIS	23	50	11	18
HARGIS DANIEL L & DONNA L*	27	49	13	11
HARGIS DAVID C & ANNA M	43	47	13	23
HARGIS HENRY B & CYNTHIA M	23	50	11	34
HARGIS JOHN & ERIN (GLASCOCK)	51	46	12	17
HARGIS JOSEPH Q*	23	50	11	8
HARGIS MICHAEL & CHRISTY	11	51	13	5, 6
HARGIS MOURINE S, RT	15	51	11	21
HARGIS RUSSELL T & KASSIE M	55	45	12	23
HARLAN JAMES & KELLY*	51	46	12	34
HARLOW CHARLES R & DORIS A*	23	50	11	7
HARLOW CORY & LARISSA COUCH*	23	50	11	19
HARLOW DORIS A & HAZEL D KEEL	21	50	12	12
HARMAN, FT*	15	51	11	30
HARMON BRADLEY S & HIEDI L*	21	50	12	14
HARMON CLELLIE B & MARILYN, RT	51	46	12	3, 9, 28
HARMON CURTIS E & DESIREE*	53	46	11	18
HARMON DAWN	13	51	12	29, 32
HARMON DEREK R & CARA M WALKER	51	46	12	19
HARMON EDDY D*	51	46	12	6
HARMON GREG & SHARI	23	50	11	19
HARMON GREG & SHARI*	21	50	12	14
HARMON ISAIAH*	55	45	12	14
HARMON JAMES M & JEAN E	17	50	14	26
HARMON JOE FAMILY IRREVOC, TRST & MAX L HARMON	51	46	12	21, 28
HARMON KRISTOPHER G & LAURA N	49	46	13	25
HARMON LANE & LAUREN*	21	50	12	23
HARMON LARRY G & JUDY A	23	50	11	32
HARMON LAWRENCE L & DEBORAH S*	47	47	11	28
HARMON LEGACY, TRST	43	47	13	24
HARMON LINDELL R	49	46	13	13
HARMON MARSHALL W*	51	46	12	34
HARMON PAUL L	55	45	12	4
HARMON RANDY L & HELEN E	43	47	13	26
HARMON RICHARD L & CINDY S*	53	46	11	18, 19
HARMON RONNIE G & LINDA S*	49	46	13	1
HARMON RONNIE G & LINDA S*	51	46	12	6
HARMON SCOTT E & DIANNA L*	43	47	13	24
HARMON STEVE & TRACY*	23	50	11	32
HARMON TAZ	47	47	11	16
HARMS AARON & DARCY HOLTGRAVE*	37	48	12	10
HARMS DAVIN D & KISHIA C BROWN*	43	47	13	25
HARMS RYAN & AMANDA B*	19	50	13	20
HARMSTON KARL DAVID JR*	33	48	14	9
HARNESS SCOTT & SAMANTHA*	21	50	12	34
HARNETIAUX MARK & DEBORAH	25	49	14	26
HARPER CAROL L*	37	48	12	3
HARPER DANIEL L & JANE L*	31	49	11	7
HARPER DARREN & WANDA HARPER	55	45	12	22, 23
HARPER GALEN D & SHERRY	31	49	11	17
HARPER GORDON S & NICHOLE M*	37	48	12	23
HARPER LAURA MAE, RT	55	45	12	11
HARPER MARTY L & CINDY L	49	46	13	23
HARPER MATTHEW C*	37	48	12	12
HARPER MATTHEW S & JESSICA D*	37	48	12	12
HARPER TERRY JOE & DEBRA SUE	15	51	11	19
HARPER WILLIAM F JR*	27	49	13	25
HARR CAROLINE J, TR	13	51	12	25
HARR DAVE & VIRGINIA LOUISE HARR (JOHNSON)	29	49	12	8
HARRELL RICARDO*	29	49	12	11
HARRELL THEODORE & CAROL*	27	49	13	14
HARRINGTON HYANG SUK*	37	48	12	12
HARRINGTON JOSHUA & AMANDA	25	49	14	23
HARRIS & GREEN, FT AGREEMENT	33	48	14	26
HARRIS AMANDA R*	27	49	13	12
HARRIS BARBARA J, TRST	27	49	13	1
HARRIS CATHARINE JEAN*	37	48	12	21
HARRIS CHRIS J & LYNNE E, RT	45	47	12	21, 28
HARRIS CHRISTOPHER L*	37	48	12	12
HARRIS D TANJA*	29	49	12	11
HARRIS DANIEL T & TAMARA D*	29	49	12	10
HARRIS DARREN & JANE*	35	48	13	7
HARRIS DAVID E & V RENEE*	27	49	13	11
HARRIS ETHAN & LINDSEY ROBERTSON	45	47	12	12
HARRIS JAMES E JR	55	45	12	3
HARRIS JAMIE*	55	45	12	3
HARRIS KAY*	37	48	12	21
HARRIS KENNETH FRANCIS*	43	47	13	1
HARRIS KENNETH R & ERIN M	13	51	12	9
HARRIS PAUL R & PAIGE L*	33	48	14	15
HARRIS RICHARD & KAREN, TRST*	51	46	12	9, 16
HARRIS RICHARD E*	43	47	13	10
HARRIS WALTER D & LINDA L*	27	49	13	25
HARRIS WILLIAM DAVID III*	33	48	14	1
HARRISON AMANDA J*	43	47	13	10
HARRISON BRYAN T & GARA ANN	15	51	11	33
HARRISON BRYAN T & GARA ANN	23	50	11	4
HARRISON CHRISTIAN P*	37	48	12	12
HARRISON CLAUDE E & SHARON L	43	47	13	36
HARRISON CROCKETT I & MARY F*	37	48	12	11
HARRISON DANIEL P & RACHEL	47	47	11	8
HARRISON DAVID J, TRST*	37	48	12	27
HARRISON DONALD & AIMEE	19	50	13	4
HARRISON DONALD & AIMEE*	11	51	13	34
HARRISON DONALD DEE*	51	46	12	27
HARRISON GLENN & SHIRLEY	17	50	14	2
HARRISON GLENN & SHIRLEY*	17	50	14	2
HARRISON GLENN K & SHIRLEY S	39	48	11	4
HARRISON HEATH W & STEPHANIE R*	19	50	13	10
HARRISON HOWARD A SR & MARLA J*	33	48	14	23
HARRISON JOHN A & STEPHANIE R*	21	50	12	19
HARRISON LENNIE M & MARISSA*	43	47	13	9
HARRISON PHILIP L & JANET L	37	48	12	31
HARRISON RICHARD W & REGENA A*	29	49	12	34
HARRISON SANDRA K & JIMMIE J	17	50	14	32, 33
HARRISON SANDRA K & JIMMIE J*	17	50	14	32, 33
HARRISON THOMAS C III	21	50	12	5, 8
HARRISON THOMAS M & NANCY B*	45	47	12	4
HARRISON TONY & STEVEN HARRISON*	23	50	11	32
HARRISON WILLIAM J & NATALIE E	21	50	12	5, 8
HARRYMAN LESLIE P & SANDRA J	19	50	13	31
HARSZY PAMELA J*	19	50	13	36
HART BONNIE N*	45	47	12	4
HART CYNTHIA D & FOREST W & BETTY L SHOE*	27	49	13	25
HART DEREK & ROBYN NICKLES	49	46	13	14
HART DEREK & ROBYN NICKLES*	49	46	13	14
HART EVELYN, RT*	27	49	13	24
HART GARY & AMBER & BENJAMIN*	37	48	12	16
HART JANE A & LLOYD E	33	48	14	2
HART LARRY L & TARZIE T*	19	50	13	16
HART MARK DOUGLAS	19	50	13	23
HART REBEKAH KUMANOVO*	33	48	14	1
HART SUSAN L, RT*	43	47	13	3
HART WILLIAM J & JULIA E	45	47	12	32
HARTEGAN ALEX & KATHERINE HOLMES*	29	49	12	9
HARTING STEVE	31	49	11	31
HARTLE ARTHUR III & JOWELLA COFFLAND*	43	47	13	3
HARTLEIP JILL ELIZABETH*	27	49	13	24
HARTLEY JANET LEA	15	51	11	2
HARTLEY ROBERT D*	29	49	12	12
HARTMAN CARYN L*	37	48	12	3
HARTMAN DAVID WILLIAM & JANET K*	37	48	12	10
HARTMAN DENNIS R & CYNTHIA L	55	45	12	14, 23
HARTMAN JEFFREY & ROSE	29	49	12	4
HARTMAN KARL V & IRENE R*	55	45	12	23, 24
HARTMAN LUCUS RAY*	55	45	12	24
HARTMAN ROBERT D & SANDRA J	21	50	12	3
HARTMAN ROGER C & MARTA K*	27	49	13	25
HARTMANN GEORGE	21	50	12	6
HARTMANN JOE F & DIANA KAY*	37	48	12	12
HARTSBURG FARMS LLC	55	45	12	18
HARTSBURG LEVEE DIST	55	45	12	7, 16, 18, 19, 20, 21, 22, 26, 27
HARTSBURG LEVEE DIST	55	45	13	1, 11, 12, 13, 14
HARTSBURG LEVEE DIST*	55	45	12	17, 21, 22, 23
HARTSOCK DIANA S & CHARLOTTE DAVIDSON	19	50	13	15, 16, 22
HARTSOCK DIANA S & CHARLOTTE DAVIDSON*	19	50	13	15
HARTSOCK DIANA S*	19	50	13	15
HARTWICK ANTHONY J & JENNIFER R	29	49	12	23
HARTZ WILLIAM R & JENIFER A*	37	48	12	25
HARVEY ALFREEDA A*	29	49	12	20
HARVEY CONNIE*	17	50	14	1
HARVEY CYNTHIA R	15	51	11	17, 20
HARVEY CYNTHIA R*	15	51	11	20, 21
HARVEY GARY R & THERESA J*	19	50	13	35
HARVEY GREGORY G & KATHLEEN A	27	49	13	12
HARVEY JAMES L & LINDA E*	15	51	11	20
HARVEY JUDY L, TRST	51	46	12	19, 20, 29
HARVEY JUDY L, TRST*	51	46	12	20, 29
HARVEY KEVIN M & TANYA K	45	47	12	8
HARVEY MARY B*	37	48	12	16
HARVEY MICHAEL L & MARY KATHRYN*	37	48	12	11
HARVEY RICKY & SUSAN*	37	48	12	1
HARVEY SUSAN*	33	48	14	1
HARVILLE JASON M & MOLLY E*	25	49	14	12
HARVILLE LEONARD G & BARBARA J*	25	49	14	13
HASHTAG ENTERPRISES LLC*	29	49	12	19
HASIK KARL J & KATHY*	37	48	12	12
HASKAMP DANIEL & CARRIE*	35	48	13	27
HASKAMP KEVIN L & ELIZABETH M	25	49	14	25
HASKELL DANIEL JOSEPH & NANCY K*	51	46	12	27
HASKINS-MATTHEWS LAUREN JEAN*	37	48	12	12
HASLAG DAVID G & BARBARA*	51	46	12	16
HASNER SHERRI*	35	48	13	20
HASS JILL CHRISTINE*	29	49	12	20
HASSARD WILLIAM H JR & DEBRA A*	27	49	13	11
HASSER EILEEN & MARY B BROWN	13	51	12	20, 29
HASSLER BROOKE E*	37	48	12	2
HASSLER GALEN & DANELLE, FT*	37	48	12	2
HASSLER GALEN DALE & DANELLE B	29	49	12	1
HASTINGS JEFFREY J & KRISTINA L	27	49	13	1
HASTINGS JEFFREY J & KRISTINA L	29	49	12	6
HATCHER CHARLES L & AMBER D*	37	48	12	27
HATCHER, FT*	37	48	12	3
HATCHETT MICHAEL P & NICOLE	39	48	11	28, 29
HATEF MANSOUR & DONNA MCCART*	35	48	13	20
HATFIELD DANIEL & VIRGINIA CAMPBELL, TRSTS*	37	48	12	1
HATFIELD DEXTER A & JUDY L	11	51	13	7, 8
HATFIELD DEXTER A & JUDY L*	11	51	13	7, 8
HATFIELD DEXTER ALAN	11	51	13	7, 8
HATFIELD DIANA L*	37	48	12	3
HATFIELD JANICE J & WILLIAM K*	35	48	13	17
HATFIELD JARED & MELISSA*	23	50	11	5
HATFIELD JUSTIN K & REBECCA L*	43	47	13	8
HATHMAN CONNIE ANN, TRST & JAMES SCOTT HATHMAN, TRST	37	48	12	2
HATHMAN JAMES D & KELLI	17	50	14	26
HATHMAN JAMES D & KELLI*	17	50	14	26
HATHMAN JAMES S	37	48	12	1
HATHMAN SHAUNA	37	48	12	13
HATTON ARCHIE & VIRGEL ALLENE*	11	51	13	36
HAUBNER ROGER & THERESA*	37	48	12	10
HAUCK HENRY A & GAYLA*	43	47	13	3, 10
HAUG VERONICA J*	45	47	12	29, 31, 32
HAUPTMANN JOSHUA & CAROLYN	21	50	12	18
HAUSE RUTH ALENE, TRST	55	45	12	23
HAUSWIRTH KATHLEEN L*	35	48	13	20
HAUX VIRGINIA LEE, RT*	13	51	12	4
HAVARD ELLIS JR & ALICE	27	49	13	15
HAVARD ELLIS JR & ALICE, TRSTS	27	49	13	22
HAVENER RALPH S JR & MICHAEL J*	37	48	12	3
HAVENS CLAUDE E & GOLDIE F	27	49	13	23
HAVERICH HARRY T & FRANCES A*	45	47	12	18
HAVERLAND PAMELA SUE	47	47	11	8
HAVRUM KENNETH A & TAMMY M*	29	49	12	23
HAWKINS DARRYL & KATHRYN*	35	48	13	20
HAWKINS DAVID & KIMBERLY	55	45	12	15, 22
HAWKINS GREGORY & GWENDOLYN SMITS	13	51	12	35
HAWKINS JOEY R & KELLY S	15	51	11	30
HAWKINS JOHN & KEVIN BAY*	43	47	13	1
HAWKINS SARA & SAMUEL	13	51	12	26
HAWLEY MATTHEW & HOPE*	43	47	13	11
HAWLEY WILLIAM ALAN & JOHN ALAN HAWLEY & SANDRA*	27	49	13	20
HAY MEREDITH & TAMARA CROCKETT	21	50	12	35
HAYDEN DAVID & PAULA*	21	50	12	3
HAYDEN GERALD W & SUSAN M TROJANOR-HAYDEN	49	46	13	1
HAYDEN JANIE MARIE, RT*	51	46	12	8
HAYDEN MARY K	39	48	11	4, 5
HAYDEN RAYMOND & JOSEPH HAYDEN*	43	47	13	9
HAYDEN RICHARD & SUSAN & RACHEL*	33	48	14	2
HAYDEN RUTH ANN, RT	23	50	11	22
HAYEK STANLEY A & SARAH J*	27	49	13	27
HAYES ASHLEY D & ZACHERY SCHWAB*	27	49	13	20
HAYES BRIAN & MELISSA D*	43	47	13	10
HAYES CHARLES L & WILLA K*	27	49	13	14
HAYES COLIN S & CATELYNE SNITKER*	29	49	12	9
HAYES CONNOR & MORGAN ASENDORF & RALPH & JOYCE*	29	49	12	9
HAYES CYNTHIA L*	29	49	12	14
HAYES FANNIE L	29	49	12	23
HAYES JAMES & MELISSA WARREN*	29	49	12	20
HAYES JANNIS KAY, TRST	39	48	11	19
HAYES JERRY L & E FAYE*	43	47	13	8
HAYES JOSEPH D & LAURA A*	43	47	13	8
HAYES MARY PHYLLIS	23	50	11	31
HAYES MEGHAN N & TODD R*	25	49	14	23
HAYES NANCY J & MARION M*	19	50	13	10
HAYES RONALD	9	51	14	35
HAYNAM JASON & ANITA	21	50	12	33
HAYNES CHERYL L & RONALD JR*	29	49	12	13
HAYNES DENNIS J & KATHY J	11	51	13	25
HAYNES ELLEN K*	37	48	12	11
HAYNES GARY LEIGH JR*	37	48	12	22
HAYNES JOSEPH K & HEIDI S*	29	49	12	11
HAYNES PAMALA ANN	37	48	12	21
HAYNES PAMELA ANN	37	48	12	21
HAYNES STUART C & BRENDA M	53	46	11	19
HAYS ANDREW J & KAYLA A*	37	48	12	21
HAYS GERALD & MARLENE*	37	48	12	11, 12
HAYSE SHAUN & AMI*	51	46	12	16
HAYSEED FARM LLC	25	49	14	23, 26, 27
HAYSEED FARM LLC*	25	49	14	27
HAYSTACK ACRES NEIGHBORHOOD ASSOC LLC*	29	49	12	18
HAYWARD CLIFFORD & CONNIE	11	51	13	3, 10
HAZELL EDDIE R & JOYCE A*	49	46	13	26, 35
HAZELL GLADYS L, LE	49	46	13	13, 24, 26, 35
HAZELL GLADYS L, LE	51	46	12	19

Boone County Owner Index

NAME	PG	T	R	SEC
HAZELRIGG BRENT & KERI	37	48	12	16, 21
HAZLETT ANDREW JOSEPH & ANDREA D SGARLATTI*	43	47	13	2
HAZLETT HARLAN H III & ASHLEY L*	29	49	12	17
HAZLETT HARLAND H III*	29	49	12	17, 18
HAZLETT PAMELA ANN*	27	49	13	20
HE WEI & RONG HE*	37	48	12	10
HEAD BETHANY & THOMAS*	19	50	13	34
HEAD CARL W & DEBRA K	51	46	12	7
HEAD JAMES T II & RAELENE E*	39	48	11	8, 17
HEAD KENNETH LOREN	51	46	12	7
HEAD MARY, JAMES II & BARBARA	39	48	11	8, 17
HEAD RICHARD B	17	50	14	36
HEAD RICHARD B	25	49	14	1
HEAD STEVEN D & LAURIE F LOVELL	13	51	12	29
HEAD STEVEN D & LAURIE F LOVELL	51	46	12	7
HEAD STUART B & MARTHA A	27	49	13	32, 33
HEADRICK LINDA & DAVID SETZER, TRST	27	49	13	28
HEALY ERICA D & ERIC*	27	49	13	11
HEAPER JULIE ANN*	27	49	13	25
HEARD AMANDA & TY D BALLARD*	21	50	12	24
HEARD AMANDA & TY D BALLARD*	23	50	11	19
HEART OF MO GIRL	19	50	13	1
HEART OF MO GIRL SCOUT COUNCIL	21	50	12	6
HEARTLAND, TRSTS A & B	43	47	13	2, 3, 10
HEARTLAND, TRSTS A & B*	43	47	13	10
HEATER CODY*	37	48	12	12
HEATER DURWIN & STEPHANIE J	21	50	12	10
HEATH AARON F & TABITHA G*	37	48	12	3
HEATH CLAY A & LYNN M*	43	47	13	1
HEATH JENNIFER S & MELVIN J JR*	31	49	11	31
HEATH JERRY R & CHRISTINE M, RT	47	47	11	16
HEATH JOSHUA & AMANDA M*	11	51	13	2
HEATH JOSHUA L & AMANDA M	11	51	13	10
HEATH MELVIN D*	55	45	12	4
HEAVILAND DAN L & PAULA E*	37	48	12	1
HEAVILAND JACQUELINE*	37	48	12	11
HEAVIN JAMES A, LE*	27	49	13	12
HEAVIN PAUL J	27	49	13	12
HEBERT DEREK G & KATE E	37	48	12	25
HECHT MELISSA S & JOSEPH C	13	51	12	28
HECKEMEYER GREGORY & JENNY GUNIER	49	46	13	36
HECKEMEYER GREGORY & JENNY GUNIER*	49	46	13	25
HECKEMEYER JIM & KAREN*	51	46	12	17
HECKER BRETT M & MELINDA M*	29	49	12	20
HECKES LELAND D*	13	51	12	33
HECKMAN BILLY BOB & NANCY*	21	50	12	18
HECKMAN CHERINE D*	27	49	13	25
HECKMAN LARRY J & KELLI R, TRST*	55	45	12	4
HECTARE LLC	11	51	13	12, 13
HECTARE LLC	13	51	12	7, 18
HEDGLIN LON B & J DENESE FRINK-HEDGLIN*	43	47	13	23
HEDIGER RONALD H & MARLA B*	29	49	12	26
HEDRICK EDDIE R & LYNNE*	27	49	13	20
HEDRICK JASON J & EMILY A*	15	51	11	31
HEDRICK S SCOTT & JENNIFER M*	37	48	12	21
HEDRICK TIM & JILL A*	37	48	12	12
HEENAN DOKKYN & KELLI ROBINSON*	35	48	13	18
HEERMANCE J NOEL*	37	48	12	2
HEESE CHRISTIAN J & JULIE R	29	49	12	23
HEET CRISTINA L & MATTHEW	21	50	12	35
HEFFERNAN JUSTIN T & MEREDITH C*	27	49	13	24
HEFFERNAN WILLIAM & JUDITH, TRSTS	25	49	14	16, 17, 20, 21, 28, 29
HEFFERNAN WILLIAM & JUDITH, TRSTS*	25	49	14	21
HEFLIN BRENDA KAY*	37	48	12	10
HEFNER ANDREW A & DANA L*	35	48	13	20
HEGGER DAMIEN*	35	48	13	20
HEGSTAD BRIAN E*	21	50	12	20
HEGSTAD BRIAN*	29	49	12	26
HEGSTAD DONALD & GERI	21	50	12	19
HEGSTAD DONALD E & GERI L	21	50	12	19, 20
HEGSTAD JOHN BENJAMIN	21	50	12	19
HEGSTROM PERRY & PATRICIA	31	49	11	19
HEGSTROM ROBERT & JESSICA GOODMAN*	35	48	13	20
HEIBEL JOSEPH E & KIMBERLY R*	37	48	12	28
HEIBEL ROBERT O JR & DOROTHY*	29	49	12	3
HEIBERG JACKSON & ELIZABETH*	27	49	13	19
HEID CALEB*	37	48	12	21
HEIDARI MASOOD & ANGELA*	35	48	13	20
HEIDBREDER, FT*	33	48	14	2
HEIDENREICH ROBERT & JUDY, RTS	45	47	12	20
HEIDI LLC	33	48	14	3, 4
HEIDLAGE ROBERT G & HELEN L*	43	47	13	9
HEIDY ANN F & JOHN W HEIDY JR*	37	48	12	3
HEIDY VICKI L*	27	49	13	8
HEIFNER GREGORY F & DEBRA L	27	49	13	21
HEIMOS MICHAEL*	45	47	12	6
HEIN SETH D & KELLY YOCKEY*	27	49	13	24
HEINE BEVERLY J*	19	50	13	15
HEINLEIN CHRISTOPHER & LINDSEY*	19	50	13	35
HEINZ ROBERT D & CYNTHIA E*	27	49	13	22, 23
HEISHMAN TONYA*	19	50	13	35
HEISHMANN TANYA*	29	49	12	19
HEISLER GERALD H*	35	48	13	27, 28
HEISLER JESSICA*	29	49	12	9
HEISSE RAQUEL M & DIANNA M*	37	48	12	3
HEITHOLD JACOB R & BONNI N	19	50	13	34
HEITMEYER CHES A & KATHLEEN L & RICKEY L*	27	49	13	26
HELAC PPTYS LLC	17	50	14	34, 35
HELD LINDA C*	35	48	13	20
HELLAND ALAN WARREN	49	46	13	12
HELLENSMITH ERIC & DONNELL G*	33	48	14	2
HELLENSMITH JARED & ADRIANA*	55	45	12	3
HELLER BURTON & ANDREA	21	50	12	26
HELLER JAMES P & CHARLENE M	15	51	11	14, 23
HELLER JAMES P & CHARLENE M	45	47	12	10
HELLER JAMES P & CHARLENE M*	15	51	11	14
HELLER MARGARET J*	25	49	14	35
HELLIGE DENNIS I & MALISSIE G*	37	48	12	12
HELLING DAVID W & DEANNA M*	33	48	14	1
HELM MICHAEL N & SHERRI K, RT	29	49	12	34
HELMING JOSEPH H & SUSAN	53	46	11	6
HELMKA DANIEL RYAN	45	47	12	29
HELMKA JANE ELLEN	19	50	13	15
HELMKA JUSTIN R & ROXANNE M	45	47	12	29, 32
HELMKA MAURICE-LORRAINE, TRST*	19	50	13	10
HELMKA MAURICE-PATTY, TRST	21	50	12	13
HELMKA MAURICE-PATTY, TRST	23	50	11	18
HELMKA ROBERT-KATHRYN, TRST	51	46	12	4
HELMS BRETT C & KRISTY N	13	51	12	35
HELMS JAMES E & EDITH L, TRST	19	50	13	12
HELMS MYRON D & MICHELLE*	51	46	12	16
HELPHREY CLYDE H & VIRGINIA F*	15	51	11	28
HELTON JAMES A & CHERYL K*	29	49	12	17
HEMMANN STEVEN A & SUZANNE M*	35	48	13	20
HEMME CONST LLC*	43	47	13	9
HEMME JEFF & STEPHANIE*	37	48	12	1
HEMME MICHAEL A*	37	48	12	28
HEMME ORIE M*	43	47	13	9
HEMMER JOHN & TONI, TRST*	37	48	12	3
HEMPEN KEVIN & AMY	23	50	11	33
HEMPEN KEVIN A & AMY R	23	50	11	33
HEMPEN KEVIN A & AMY R	31	49	11	4
HEMWALL ROBERT JAY*	43	47	13	13, 24
HENAGE SCOTT CASEY	33	48	14	2
HENDERSHOT HEATH D & TERESA A*	37	48	12	3
HENDERSON ANITA RAY*	27	49	13	8
HENDERSON CHERYL KAY	49	46	13	25, 36
HENDERSON CHERYL KAY*	49	46	13	25
HENDERSON CYNTHIA L*	29	49	12	9
HENDERSON DOUGLAS & ALICIA, RT*	29	49	12	33
HENDERSON GARY & DOLORES E, RT*	55	45	12	3
HENDERSON GROVENE A*	37	48	12	3
HENDERSON JEFFREY L & SARAH L PORTING*	37	48	12	2
HENDERSON KATHRYN J & AUDREY E SCHAFER	19	50	13	25
HENDERSON KEVIN R & BRIDGETT A*	37	48	12	12
HENDERSON ROBERT L & TAMATHA F MCMILLAN	55	45	12	3
HENDREN ARCHIE D*	19	50	13	3, 4
HENDREN BRETT & LISA*	27	49	13	24
HENDREN CARMEN	23	50	11	30
HENDREN CODEY & MICHAELA WINN	15	51	11	27
HENDREN HAROLD E II & AMY J*	29	49	12	4
HENDREN JACKY & CARMEN	31	49	11	15
HENDREN JAMES A & CONNIE B	25	49	14	5, 8, 9
HENDREN JAMES A & CONNIE B*	25	49	14	9
HENDREN JIMMY D*	29	49	12	20
HENDREN RALPH A III*	23	50	11	32
HENDREN ROBERT & JANET*	31	49	11	8
HENDREN SIERRA*	29	49	12	11
HENDREN VERDA*	19	50	13	35
HENDREY DAVID & JOAN POLLARD	21	50	12	10
HENDRICKS CHAROLETTE ANN*	29	49	12	18
HENDRICKSON GARY & NYOKA & EARL*	27	49	13	24
HENDRICKSON JOHN & CAROL*	21	50	12	34
HENGGELER GERALD & CINDRA	11	51	13	9, 10, 15, 16
HENGGELER GERALD & CINDRA*	11	51	13	15
HENGGELER JOSHUA*	35	48	13	29
HENIGAN MARK H & SANDRA S*	33	48	14	1
HENKE DEBRA L	23	50	11	32
HENKE IGNATIUS J & M LOUISE*	37	48	12	12
HENLEY FAMILY, RT*	33	48	14	1
HENLEY JAMES L & MARY J	55	45	12	22
HENLEY REBECCA E	13	51	12	23
HENLEY ROBERT & BESSIE & CAROL*	33	48	14	1
HENLEY SAMUEL T & CRYSTAL M*	35	48	13	20
HENNAGIR JOHN & SCOTT BARGER	13	51	12	36
HENNAGIR JOHN & SCOTT BARGER	21	50	12	1
HENNESS STEVEN A & KERRI A*	27	49	13	25
HENNESSEY LINDA A FAMILY, RT	11	51	13	35
HENNESSY TIMOTHY M & REBECCA J	39	48	11	31, 32
HENNINGSEN ERICA & ERIC*	27	49	13	25
HENRY A DONALD & JOELLA	45	47	12	9
HENRY BRENDA SUE	31	49	11	29
HENRY CARL L, TRST	51	46	12	17, 20
HENRY CAROLYN J	43	47	13	6
HENRY CHARLES & GINA	21	50	12	24
HENRY CHARLES & GINA*	27	49	13	11, 13
HENRY DONALD & JOELLA	45	47	12	16
HENRY ERNEST & GINA*	21	50	12	3
HENRY JAMES DEAN & DEBBIE JUNE*	29	49	12	5
HENRY JEFFREY A & MELANIE A	43	47	13	15
HENRY JERRY R & GLENNA H*	37	48	12	12
HENRY LAWRENCE D, RT*	55	45	12	14
HENRY NELSON D, TRST*	37	48	12	27
HENRY ROBERT R*	29	49	12	5
HENRY SHAUN J & TONYA L	31	49	11	29
HENRY WILLIAM D*	29	49	12	20
HENSEL KENNETH A & MARGARET I	27	49	13	19
HENSLEY EARLEEN L, RT	31	49	11	31
HENSON BRUCE EDWIN & JANICE M*	27	49	13	27
HENSON LINDA*	27	49	13	25
HENSTORF GEORGE W & RHONDA*	37	48	12	3
HENTGES HAROLD L & CECILIA S	45	47	12	19
HENTGES HAROLD L & CECILIA S, RT	45	47	12	19
HENTGES MICHAEL G & JAMI A	33	48	14	2
HENZEL TIMOTHY J & LAURA L*	35	48	13	28
HENZL MICHAEL & JEANNE BOSCHI	19	50	13	29
HEPBURN INVS LLC*	43	47	13	2
HEPPNER PUNKY PAUL & MARY J	43	47	13	13
HERBOLD CARL A JR & ANGELA M*	29	49	12	3
HERBOLD CHRISTOPHER & KELLI	23	50	11	19
HERD KEVIN D & EDITH MARIE*	39	48	11	5
HERD NICHOLAS L & JENNIFER L*	21	50	12	19
HERETH JOEL DAVID*	35	48	13	18
HERETH JUSTIN M*	33	48	14	13
HERETH JUSTIN MICHAEL	35	48	13	18
HERETH PPTYS LLC	35	48	13	18
HERETH PPTYS LLC*	33	48	14	13
HERETH PPTYS LLC*	35	48	13	18
HERETH RIC & BERNIE*	33	48	14	13
HERETH RIC & BERNIE*	35	48	13	18
HERETH RICHARD JORDAN	35	48	13	18
HERICO RAUL B & ELISA C*	27	49	13	25
HERIGON JEFFREY E & TRACEY A*	33	48	14	24
HERIGON RYAN E & KELLY	19	50	13	35
HERIN BRENT*	37	48	12	1
HERIN FRANCIS & MARSHA*	37	48	12	21
HERIN KMIBERLY K(SLATTERY)*	45	47	12	22
HERITH RIC & BERNIE	35	48	13	18
HERLEIN BRET M & KODI L*	27	49	13	25
HERLETH DAVID DOUGLAS*	35	48	13	29
HERLING SARAH*	37	48	12	12
HERMAN KEITH & WENDY REINKE	37	48	12	15
HERMAN ROSS L & SHELLY A*	27	49	13	14
HERMAN TAMARA & JASON & LARRY*	37	48	12	3
HERNANDEZ JOSE L & ERICA*	35	48	13	20
HERNANDEZ JOSE T ARCE & BLANCA M ARCE*	27	49	13	26
HERNANDEZ KATHERINE L*	29	49	12	16
HERNANDEZ RAMON & COLEMAN RYNE BALES*	33	48	14	2
HERNANDEZ-SANCHEZ JOSE LUIS & MEGAN N HERNANDEZ	51	46	12	3
HERNDON DENISE*	35	48	13	29
HERNDON DONNELL*	29	49	12	35
HERNDON FAMILY, RT	43	47	13	5
HERNKE JASON J*	51	46	12	16
HEROLD TERRI L	51	46	12	25
HERRING DOYLE W JR & MARTHA J	11	51	13	17, 18
HERRING JACOB PETER VI & SANDRA*	23	50	11	29
HERRING RICK L*	17	50	14	24
HERRON DONALD R & DEANNA F*	45	47	12	15
HERRON MISTI*	29	49	12	9
HERRON THOMAS & NANCY	17	50	14	13
HERRON THOMAS G & NANCY R*	19	50	13	30
HERRON WILLIAM N & BETTY J, RT	47	47	11	33, 34
HERSCHBACH JEFFREY CAIN & KIMBERLY SUE	25	49	15	36
HERSCHBACH JEFFREY CAIN & KIMBERLY SUE	33	48	15	1
HERTER VERA L*	37	48	12	3
HERWALD CHAD M & DEANNA	29	49	12	7
HERWALD CHAD M & DEANNA*	29	49	12	7
HERZOG ANTHONY E*	37	48	12	3
HESEMANN NATHAN & LAURA, RT	37	48	12	24
HESKETT THERESA M*	43	47	13	1
HESS JAMES & LINDA	21	50	12	12
HESS JUSTIN & NATALIE	11	51	13	22
HESS LUCIE A	45	47	12	22
HESS LUCY A	45	47	12	22
HESS LUCY ANN	45	47	12	22
HESS ROBERT II & KAREN & ROSEMARY	51	46	12	17, 20
HESS STANLEY D, TRST	11	51	13	14, 15
HESS STANLEY D, TRST & DONNA J HESS, TRST	11	51	13	8, 9, 16, 17
HESS STANLEY D, TRST*	29	49	12	30
HESS STANLEY DUANE, TRST	11	51	13	9
HESSELBEIN CRAIG F & ADRIANE C*	51	46	12	7
HESSELL JASON G & JESSICA L	9	51	14	26
HESTER DEBBIE*	35	48	13	20
HESTER RALPH E JR*	27	49	13	24
HESTON CHRISTIAN G & DAWN M	47	47	11	20
HEUER JAMES A & TAMMY D	17	50	14	26
HEUER JAMES A & TAMMY D*	19	50	13	12
HEUER JAMIE A*	19	50	13	12
HEUER JERRY L & DEBBIE J*	13	51	12	34
HEUER JERRY*	13	51	12	34
HEUER JESSICA E*	35	48	13	29
HEUER JOSEPH L & TERESITA J	45	47	12	33
HEUER MARY ANN	13	51	12	34
HEUER MARY ANN*	13	51	12	34
HEUER MICHAEL WAYNE	13	51	12	34
HEUER ROB & KELLI	19	50	13	1
HEUER ROB & KELLI*	19	50	13	2
HEUER VERNON W	13	51	12	34
HEUER VERNON W*	13	51	12	34
HEUER, FT	21	50	12	10
HEUER, FT*	21	50	12	33
HEUN DENNIS E & PAMELA S*	27	49	13	35
HEWITT MARILYN J, RT	21	50	12	14
HEYDN, FT*	29	49	12	19, 20
HEYEN GERALD A JR & PAMELA A*	27	49	13	2
HEYER JANET M*	37	48	12	12
HEYER MARK & CHARLETTE	19	50	13	1
HEYER TARA*	37	48	12	12
HEYING ANTHONY FREDERICK*	29	49	12	29
HH157 LLC & KRISTINA M WEAVER	29	49	12	12
HH157 LLC & KRISTINA M WEAVER	31	49	11	7, 18
HIBBARD BRUCE E & DANA L	33	48	14	22
HIBBARD BRUCE E & DANA L*	33	48	14	22
HIBBARD MATTHEW*	29	49	12	20
HIBBS DARIN & HEIDI & TREVOR E & ALISON L	23	50	11	19
HIBBS JOSEPH & CHRISTINE*	21	50	12	17
HIBBS SALLY A*	37	48	12	12
HIBBS, FT	23	50	11	19
HICKAM 2005, RT	33	48	14	24
HICKAM ANTONIO L*	37	48	12	11
HICKAM GODFREY L & JOY A, TRSTS*	37	48	12	11
HICKAM INEZ, RT	43	47	13	4
HICKAM INEZ, TRST	33	48	14	17
HICKAM INEZ, TRST	41	47	14	12
HICKAM INEZ, TRST*	33	48	14	17
HICKAM INEZ, TRST*	37	48	12	11
HICKAM JOSEPH W ET AL*	43	47	13	1
HICKEN FREDA ANN, RT	23	50	11	31
HICKERSON JEFFREY D & LORI L, RT	47	47	11	8
HICKMAN TAMMY L*	33	48	14	2
HICKS CYNTHIA J & KEVIN D*	37	48	12	3
HICKS MARCELLA DAWN	51	46	12	5
HICKS STEPHEN L & CHARLOTTE*	37	48	12	2
HIEKE LEONARD W & GERALDINE F*	27	49	13	27
HIESBERGER JOHN J*	27	49	13	27
HIGBEE DENA K & JENNIFER L DOTY	31	49	11	29
HIGBEE LAKE INVS LLC	21	50	12	36

Boone County Owner Index

NAME	PG	T	R	SEC
HIGDAY JOE C	49	46	13	22
HIGDAY JOE C, RT	49	46	13	14, 22, 23
HIGDON MATTHEW L, RT*	21	50	12	36
HIGGINBOTHAM RONALD & CHRYS*	43	47	13	10
HIGGINS DANIEL & ANDREA*	51	46	12	21
HIGGINS KRISTY A & MATTHEW P*	39	48	11	5
HIGGINS RALPH & ROSALEE, FT	55	45	12	13, 24
HIGGINS RALPH & ROSALEE, FT*	55	45	12	24
HIGGINS SHAWN & JENNIFER	51	46	12	13
HIGGINS TRACY & CATHERINE RUTTY*	35	48	13	17
HIGHER INVS-4591 O'NEAL LLC*	27	49	13	28
HIGHER INVS-O'NEAL LLC	27	49	13	28
HIGHFIELD IMPROVEMENT CORP*	37	48	12	11
HIGHLAND PPTYS CO*	43	47	13	2
HIGHLAND THOMAS R & REBECCA E*	35	48	13	29
HIGHLAND THOMAS R MD, TR	29	49	12	35
HIGHLAND THOMAS R MD, RT	29	49	12	35
HIGHLEY GABRIEL	27	49	13	29
HIGHT MICHAEL D & CATHY A*	21	50	12	3
HIGHT ROY ANDREW & EMILY E*	29	49	12	18
HIGHT ROY D*	21	50	12	3
HILBERT THOMAS D NON- MARITAL, TRST & ANGLIA H*	35	48	13	17
HILBRENNER JEFF & KAREN*	35	48	13	20
HILDEBRAND JAMES & HAN SIM*	27	49	13	22
HILEY JOHN R & KIMBERLY J*	27	49	13	12
HILEY MARY BETH*	37	48	12	10
HILGEDICK BENJAMIN & KIMBERLY	51	46	12	32
HILGEDICK KRISTIE, RT*	55	45	12	11
HILGEDICK MARVIN & BARBARA	55	45	12	6
HILGEDICK, FT	55	45	12	7, 8
HILL ADRIANA	25	49	14	5, 7, 8
HILL BEATRICE A*	33	48	14	2
HILL BRUCE A & DEBBIE*	29	49	12	18
HILL CHRISTOPHER L & MICHELLE L*	33	48	14	4
HILL CHRISTOPHER S & LYNN PARKER-HILL*	29	49	12	2
HILL CHRISTOPHER S & VANESSA J*	51	46	12	27
HILL CLAYTON R & JEANETTE A	29	49	12	17
HILL DANNY & GREG LOGSDON*	45	47	12	3, 4
HILL DARRELL & BETTY*	27	49	13	12
HILL ELOISE W*	37	48	12	3
HILL FRED R & SUSAN I, RT*	21	50	12	17
HILL FREDRICK R & SUSAN I, RT	21	50	12	17, 20
HILL FREDRICK R & SUSAN I, RT*	21	50	12	17
HILL FREDRICK R U/T/A & SUSAN I HILL U/T/A	21	50	12	33
HILL GERALD F & DONALD*	29	49	12	18
HILL GERALYN M & STEPHEN R*	27	49	13	11
HILL JAMES R & JUDITH M*	51	46	12	27
HILL JOHN-DELORIS, TRST*	35	48	13	29
HILL JOSHUA*	33	48	14	24
HILL KENNETH DALE & DANA SUE	13	51	12	36
HILL MICHAEL T & KRISTEN P*	21	50	12	6
HILL PATRICIA L & DARRELL W	15	51	11	18
HILL ROBERT & SARAH	43	47	13	1
HILL ROBERT A & SARAH J R*	43	47	13	8
HILL ROBERT E & ROCHELLE L	11	51	13	12
HILL SARAH A & ARTIE T*	29	49	12	19, 20
HILL SCOTT M & CORRINE R*	17	50	14	10
HILL STEPHEN R & GERALYN M	17	50	14	3, 10
HILL TREVOR & ANDREA MITCHELL*	13	51	12	28
HILLARD ALAN & SHARON, TRST	19	50	13	16
HILLARD ALAN & SHARON, TRST*	19	50	13	17
HILLCREEK ACRES ASSOC INC	43	47	13	14
HILLCREEK ACRES ASSOC INC*	43	47	13	14
HILLCREST RESIDENTIAL CARE INC*	29	49	12	3
HILLEBRAND L GRACE, TRST	31	49	11	7
HILLENBRAND THOMAS J & LIBBY G	45	47	12	16
HILLERMAN DONALD P & WANDA L*	17	50	14	24
HILLERMAN ROBERT J & CINDY L	27	49	13	11
HILLERMAN ROBERT J & CINDY L*	27	49	13	11
HILLERMAN WANDA L & DONALD P*	17	50	14	24
HILLERMAN, FT*	27	49	13	11
HILLMAN RICHARD E & LAURA S*	43	47	13	14
HILL-NEAL RACHEL K & TREY A*	29	49	12	11
HILLVIEW ACRES HOMEOWNERS ASSOC INC*	29	49	12	11
HILLYER LAUREL*	27	49	13	14
HIMMELBERG DANIEL J & MAUREEN S*	35	48	13	20
HIMMELBERG GLEN R & MARILYN J*	43	47	13	11
HIMMELBERG JONATHAN E & KAREN S*	51	46	12	16
HINCH JUDITH A*	19	50	13	24
HINDS R DAVID & TINA*	35	48	13	28
HINDU TEMPLE & COMMUNITY CENTER OF MID-MISSOURI	37	48	12	28
HINERMAN TODD M*	27	49	13	11
HINES ANGELA W & JUDY F RYBOLT	23	50	11	28
HINES HAWKS HAVEN PARK, TRST	25	49	14	31, 32
HINES HAWKS HAVEN PARK, TRST*	33	48	14	5, 6
HINES JOHNNY P L & KATHERINE S*	37	48	12	11
HINES ROBERT H & SHERI L*	23	50	11	20
HINES ROBERT W & KANYA	51	46	12	13
HINKEBEIN BRIAN & ALISSA DUNCAN	43	47	13	20
HINMAN JANET*	51	46	12	28
HINSHAW FAMILY PTP LP	43	47	13	6
HINSHAW FRED N & JANET M, FT*	35	48	13	6
HINSHAW KEVIN & JANICE*	33	48	14	22
HINSHAW PAUL A & MICHELLE L	43	47	13	6
HINSHAW PAUL A & MICHELLE L*	37	48	12	15
HINSHAW PHYLLIS SUE*	37	48	12	2
HINSHAW ROSS H*	37	48	12	10
HINSON WILLIAM E*	21	50	12	33
HINSPETER CHARLES & CYNTHIA*	15	51	11	17
HINTEN GLEN A & VIRGINIA L, TRS	15	51	11	30
HINTEN, TRST*	15	51	11	30
HINTON INVS LLC*	27	49	13	12
HINTON JESSE & KARA	53	46	11	7
HINTON MICHAEL J & ELAINE L*	37	48	12	2
HINTON PAMELA & MICHAEL BRUZINA	51	46	12	30
HINTON PAMELA & MICHAEL BRUZINA*	51	46	12	30
HINTON PPTYS, LLC*	27	49	13	12
HINTON RENTALS LLC*	27	49	13	1, 12
HINTON VENTURES LLC*	27	49	13	1, 12
HINZ STEVEN A & LORI A*	51	46	12	8
HIPPLE ROBERT L*	27	49	13	14
HIRES CHRISTOPHER & JESICIA & STEVEN HIRES	29	49	12	7
HIRES JOSEPH & JULIE D*	43	47	13	14
HIRES WILLIAM G*	43	47	13	2
HIRSCH JAI K & KIMBERLY B DILL*	45	47	12	18
HIRTH JOHN A & KERRY M*	45	47	12	15
HITE JEFFREY T & LAURA B*	29	49	12	23
HITZHUSEN GERALD L & DEBORAH COLLIER*	37	48	12	11
H-M MO LLC*	39	48	11	7
HOAGLIN MICHAEL & LINDA*	29	49	12	10
HOAGLIN MICHAEL & LINDA*	39	48	11	8
HOBBS DARWIN & PAULETTE	23	50	11	29
HOBBS PAUL S & JANICE E	37	48	12	24
HOBBS VICKI M, RT*	35	48	13	30
HOBBS VICKI, RT	33	48	14	25
HOBC LLC	33	48	14	16
HOBSON GEORGE K & KAREN P, RT	37	48	12	36
HOBSON MILDRED P, TRST*	35	48	13	17, 20
HOCKETT DAVE & SHERI*	33	48	14	13
HODAPP CORY*	51	46	12	8, 17
HODAPP ROGER R & JOAN L*	51	46	12	17
HODGE CONNIE S & MARK	15	51	11	33
HODGE DAWN WENDY	11	51	13	34
HODGES CHRISTOPHER & MAURA*	29	49	12	13
HODGES DUSTIN*	23	50	11	6
HODGES ELAINE ROSE*	37	48	12	12
HODGES GLEN E & GLORIA J*	51	46	12	26
HODGES JAMES R & JOSEPHINE A*	11	51	13	12
HODGES JOSEPH A*	29	49	12	13
HODGES MARTIN D & KATHY A*	23	50	11	6
HODKINS ROBERT E & HELEN A, RT	21	50	12	1
HOEDOWN LLC*	43	47	13	1
HOEFELMAN BRIAN*	51	46	12	34
HOEFELMAN KEVIN	55	45	12	11
HOEFELMAN MARTHA ANN	11	51	13	27
HOEHNE MARK & JESSICA*	37	48	12	27
HOENES CHARLES K & PAULA M*	33	48	14	13
HOENES CHARLES K & PAULA M*	35	48	13	18
HOEPPNER RICHARD E & PAMELA P*	43	47	13	11
HOER MICHAEL P*	37	48	12	11
HOERSCHGEN PAUL*	35	48	13	20
HOERSTKAMP MARK*	35	48	13	20
HOEVELMAN L SUE, TRST	55	45	13	12
HOEVELMAN RALPH OTTO	55	45	12	7
HOEVELMAN RALPH OTTO	55	45	13	12
HOEVELMANN MARIE ESTATE*	55	45	12	18
HOF HAROLD E & ANNA M*	29	49	12	3
HOFEDITZ VINCENT F & JOANN	17	50	14	33
HOFEDITZ VINCENT F & JOANN	25	49	14	4, 5
HOFEDITZ VINCENT F & JOANN	9	51	14	25
HOFEN RICHARD J & JERI L	39	48	11	19, 30
HOFF KEVIN T & JEANNIE M	27	49	13	23
HOFFMAN DONALD R & WANDA P	19	50	13	35
HOFFMAN DUSTY L & SUNNY JO	43	47	13	23
HOFFMAN HARVEY A	9	51	14	26
HOFFMAN JASON & AMANDA ALLMON*	55	45	12	14
HOFFMAN JEFFREY M	13	51	12	30
HOFFMAN RONALD LEE*	29	49	12	10
HOFFMAN RYAN C & KAYLA B*	29	49	12	14
HOFMANN CAROL A	25	49	14	2, 3
HOFMANN CAROL A*	35	48	13	27, 28
HOFSESS ROBERT M & DANA R	43	47	13	9
HOGAN SHAHN A & KERRI M*	35	48	13	29
HOGAN TRACEY E*	37	48	12	11
HOGUE DARREL L & CAROLYN A*	43	47	13	10
HOHLT EDWARD D JR*	27	49	13	25
HOLBROOK LEE & NINA STAWSKI*	51	46	12	19
HOLDEN SUSAN J*	29	49	12	9
HOLDER BLANE L & SHEILA K*	45	47	12	4
HOLDER MICHAEL L & CAROLYN SUE	13	51	12	8
HOLDER MICHAEL L & CAROLYN SUE, RT	13	51	12	8
HOLDMEIER DENNIS C & SHIRLEY A, FT	17	50	14	33, 34
HOLEKAMP TIMOTHY L R	45	47	12	15
HOLEKAMP TIMOTHY L R & CHERYL C	45	47	12	15
HOLIMAN BUD & GERALDEAN C, RT	47	47	11	18
HOLLAND CHARLES A & JENNIFER L*	13	51	12	4
HOLLAND JAMES & KATRINA*	11	51	13	23, 24
HOLLAND JAMES & KATRINA*	17	50	14	24
HOLLAND JOSHUA & ERIN KEITH*	37	48	12	12
HOLLAND KAYLA M & MICHAEL S VELASQUEZ*	27	49	13	24
HOLLBREN LLC	55	45	12	4
HOLLE MICHAEL J & JULIE M	33	48	14	5
HOLLEY THOMAS A & BECKY M*	37	48	12	12
HOLLEYWOOD ESTS LLC	29	49	12	29
HOLLEYWOOD ESTS LLC*	29	49	12	29
HOLLIDAY DAVID L II & HOLLY JO	23	50	11	26
HOLLIDAY LORI	25	49	14	26, 27
HOLLIDAY LORI ANN	25	49	14	26
HOLLIDAY ZACHARY M & JESSICA E*	35	48	13	27, 28
HOLLINGSHEAD JACKIE W & LINDA S	51	46	12	21
HOLLINGSHEAD JACKIE W & LINDA S*	51	46	12	16
HOLLINGSWORTH ROBERT B & DIANE*	35	48	13	20
HOLLIS JOYCE A*	27	49	13	11
HOLLIS JOYCE ANN*	27	49	13	11
HOLLIS JUSTIN T & KATRINA	51	46	12	33
HOLLIS ROBERT N	33	48	14	27
HOLLOWAY GREG & ANGELA	29	49	12	34
HOLLOWAY KANE D & TIFFANY M	31	49	11	3
HOLLOWAY NANCY J	55	45	12	16
HOLLRAH DORIS JEAN & DAVID F	17	50	14	13
HOLLRAH SEAN D & MICHELLE A*	27	49	13	26
HOLLY DALYNNE M & MARK A*	29	49	12	20
HOLLYWOOD ESTS I LLC*	29	49	12	29
HOLMAN JACOB W & RACHEL	33	48	14	8
HOLMAN JACOB W & RACHEL*	33	48	14	8
HOLMAN NORMAN DALE & CHERYL S*	29	49	12	14
HOLMES BYRON*	27	49	13	24
HOLMES DREW & MONICA*	27	49	13	20
HOLMES FAMILY, RT	27	49	13	12, 13
HOLMES JEFFREY*	35	48	13	20
HOLMES JOHN C*	43	47	13	26
HOLMES LYSA N & DAVID L	33	48	14	4
HOLMES LYSA N & DAVID L*	33	48	14	4
HOLMES MARTA LOUISE*	27	49	13	30
HOLMES MICAH A & HOLLIE S	27	49	13	27
HOLMES RICHARD*	29	49	12	23
HOLMES SHARON*	27	49	13	11
HOLMES STEPHEN & LINETTA	29	49	12	5
HOLMQUEST GREGORY & JACQULEINE*	33	48	14	1
HOLSINGER LINDA M	27	49	13	13
HOLSINGER MARY ANN, RT	15	51	11	29
HOLST DAVID A & CAROLYN S*	33	48	14	1
HOLST MARK A & MEGAN A*	37	48	12	12
HOLSTEIN FAMILY, RT*	37	48	12	27
HOLT BENJAMIN T & TORI LOU HOLT*	43	47	13	8
HOLT DOLORES MARIE, RT	53	46	11	29
HOLT DOLORES MARIE, RT*	53	46	11	29
HOLT EDWARD & SHARYN LYNN HOLT*	55	45	12	3
HOLT MCNAIR SAMUEL DOUGLAS & JENSEN NICOLE*	35	48	13	20
HOLT SCOTT C*	29	49	12	20
HOLTKAMP CHRISTOPHER & STEPHANIE JOHNSON*	29	49	12	9
HOLTON JAMES R & PATRICIA S	51	46	12	21
HOLTON JAMES R & PATRICIA S*	49	46	13	26
HOLUB JENNIFER KAE*	43	47	13	9
HOLUB WILLIAM	45	47	12	31
HOLZHAUSER JEROME & LYNDA*	43	47	13	22
HOMAN AUDREY & BRYAN HOMAN	19	50	13	28
HOMAN BARRY L	19	50	13	16
HOMAN BRYCE M*	19	50	13	20
HOMAN CRYSTAL D & GLADYS MCFARLAND	33	48	14	11
HOMBS ROY M & TINA R*	37	48	12	12
HOMBS ROY M & TINA R, TRST*	27	49	13	25
HOMBS ROY M & TINA R, TRST*	35	48	13	29
HOMECO DVPMT LLC	27	49	13	13, 14
HOMECO DVPMT LLC*	27	49	13	11
HOMER RAYMOND C JR & JENNIFER L*	45	47	12	22
HOMETOWN EQUITY PARTNERS LLC*	37	48	12	21
HONN ROBERT A*	27	49	13	24
HONSE EDWIN W & VICTORIA A*	55	45	12	14
HOOD BRAD & DEANA BROWN-HOOD	45	47	12	16
HOOD DAVID-GLENDA, TRST*	29	49	12	33
HOOD KENNETH R & DIANA M	25	49	14	23, 26
HOOD MICHAEL D & SALLY G	13	51	12	19
HOOD WANDA SUE & JESSE G	11	51	13	22, 27
HOOIBRINK FREDERICK D	55	45	12	15
HOOIBRINK MARK A & LAURA LEE*	55	45	12	22
HOOK BARBARA S*	29	49	12	26
HOOKS THOMAS J & JESSICA L*	39	48	11	6
HOOPER ALISON FAIRFIELD	19	50	13	26
HOOPER ANASTACIA*	37	48	12	3
HOOPER CHARLES E & BONNIE L*	25	49	14	36
HOOPER CHARLES E & BONNIE L*	27	49	13	31
HOOPER LYNNE & TYSON WAYNE BRIX*	49	46	13	26
HOOPER MICHAEL J*	25	49	14	13
HOOS JOHN H & STEPHANIE L*	37	48	12	21
HOOSIER VIRGIL E*	29	49	12	9
HOOVER DANIEL L & KELLY J*	25	49	14	32
HOOVER DYLAN*	39	48	11	8
HOOVER ERIN*	33	48	14	2
HOOVER JACOB A*	35	48	13	4
HOPFENZIZ MARK T & MALINDA R*	35	48	13	20
HOPKE DEBRA E	43	47	13	11
HOPKE DEBRA E*	43	47	13	11
HOPKE JAMES L & PAMELA K*	29	49	12	16
HOPKINS ALFRED J & SHERYL A*	29	49	12	26
HOPKINS CHARLES J & CONNIE J	13	51	12	9
HOPKINS DANIEL R & PAMELA L*	55	45	12	13, 14
HOPKINS ERICA*	29	49	12	26
HOPSON LAND & CATTLE LLC	31	49	11	10
HORAK BILLIE K, RT*	37	48	12	12
HORISK CLAIRE & REGINALD COCROFT	47	47	11	28
HORIZON STEEL BUILDERS LLC*	37	48	12	3
HORMAN BRUCE & DEBORAH*	29	49	12	35
HORN ERIC C & LORI A*	51	46	12	8
HORN FRED-WANDA, TRST*	29	49	12	26
HORN JONATHAN D & ELIZABETH G*	27	49	13	26
HORN SAMUEL L	27	49	13	2
HORNE AIRIANNA*	29	49	12	20
HORNE JANET & JULIE BOLTON	29	49	12	12
HORNE JANET & JULIE BOLTON	31	49	11	7
HORNE VERNE R & JANET L*	29	49	12	12
HORNECKER JOHN R JR & RESA	43	47	13	36
HORNER DAVID A, TRST	37	48	12	27, 35
HORNER DAVID A, TRST	47	47	11	15, 16
HORNER WINIFRED B NON-MARITAL, TRST	37	48	12	34, 35
HORNER WINIFRED B NON-MARITAL, TRST	47	47	11	10, 15
HORNICK JOHN A & LESLIE G	51	46	12	25
HORRELL TERESA J*	35	48	13	20
HORST THEODORE & BARBARA JEANNE	33	48	14	24
HORSTMAN JOHN & MARI ANN BIHR	19	50	13	14
HORSTMANN JEFFREY A*	27	49	13	25
HORTENSTINE DAVID E & LYNNE A*	29	49	12	34
HORTON FARMS LLC	39	48	11	32
HORTON JACK R, TRST	35	48	13	19, 30
HORTON JAMES R	33	48	14	25
HORTON SHARON S*	51	46	12	26
HORTON SHERMAN E & JOANNA R, RT	51	46	12	26
HORVATICH CHRISTOPHER & BREVIN*	35	48	13	20
HOSACK SCOTT JAMES*	27	49	13	25
HOSEY CRAIG*	37	48	12	12
HOSKINS JUSTIN & JESSICA	23	50	11	17, 20
HOSMER ELIZABETH & NEVILLE	51	46	12	20
HOSTETLER J MARK & LISBETH M*	37	48	12	12
HOSTETLER LYNN D & D ANDREW BABEL, TRS*	27	49	13	24
HOSTETLER PPTYS LLC*	27	49	13	24
HOSTETLER PPTYS LLC*	35	48	13	17, 20
HOSTETTER ROBERT & ROBERTA*	35	48	13	18
HOTCHKISS ELIZABETH B, RT	43	47	13	16
HOUCHINS KATHERINE E	17	50	14	1, 2
HOUCHINS KAY P*	29	49	12	6
HOUCHINS LORA L	15	51	11	20

Boone County Owner Index

NAME	PG	T	R	SEC
HOUG LYNN & RITA*	27	49	13	7
HOUGH BRANDON D & MARY M	13	51	12	34
HOUGH GARY D*	27	49	13	31
HOUGHTON HOWARD L & KAREN M THIES, RT	23	50	11	30
HOUGHTON HOWARD L & KAREN M THIES, RT*	23	50	11	19, 30
HOUIN SCOTT & WILLIAM ECKLES*	37	48	12	21
HOUNSCHELL PAUL L*	37	48	12	3
HOURCHI DANIEL*	29	49	12	14
HOUSE CAROL A	17	50	14	1, 12
HOUSE DEVON & HOLLY HARRISON*	27	49	13	11
HOUSE JAMES E JR & MARGARET R SHANAHAN*	29	49	12	18
HOUSE JASON RAY	19	50	13	34
HOUSE KARL LANCE*	27	49	13	14
HOUSTON ANITA L*	43	47	13	10
HOUSTON DEBORAH L & WILLIAM M*	27	49	13	1, 12
HOUSTON DONALD O & DEBORAH L*	43	47	13	9
HOUSTON KATHRYN F, TRST*	39	48	11	6
HOUSTON KIMBERLIE A*	37	48	12	10
HOUSTON MATTHEW W & ALARICE J	47	47	11	17
HOUSTON RUSSELL & ANITA*	43	47	13	24
HOUSTON SUSAN M & CONNIE S ADAMS, RT*	33	48	14	1
HOUSTON THOMAS E & STACIE J*	43	47	13	11
HOVEY THOMAS C & JULIE BOUCHER*	27	49	13	30
HOVIS DWAIN M & YOLANDA R	33	48	14	13
HOVIS FAMILY, RT	33	48	14	13
HOVIS FAMILY, RT*	33	48	14	12
HOWARD AARON W & ELIZABETH A*	19	50	13	20
HOWARD AMIE M, RT*	43	47	13	15
HOWARD BRYAN*	33	48	14	1
HOWARD C S, RT	39	48	11	4
HOWARD DEREK*	37	48	12	3
HOWARD JOSHUA & ELIZABETH SNEED*	27	49	13	24
HOWARD LOGAN & GENEVIEVE	11	51	13	20
HOWARD MARK D & CANDACE C	15	51	11	20, 21
HOWARD MICHAEL J & TRACI D*	51	46	12	28
HOWARD RICHARD & EVETTE NISSEN*	39	48	11	5
HOWARD RODNEY & REBECCA	29	49	12	1, 12
HOWARD WILLIAM C III & SHERRI*	27	49	13	35
HOWARD, FT	25	49	14	1
HOWARD, FT	27	49	13	6
HOWE RICKY L*	27	49	13	25
HOWELL ALEXANDER & RACHEL*	19	50	13	29
HOWELL CASEY & KAREN*	37	48	12	16, 21
HOWELL DYLAN*	51	46	12	34
HOWELL JACK L & JEANETTE P*	55	45	12	14
HOWELL MICHAEL & DANA, FT	33	48	14	26
HOWLAND JOHN S & JANE L*	33	48	14	24
HOWLAND ROBERT J & KATHERINE A*	33	48	14	24
HOYER BRIAN ALLEN & LINDSEY & BRODRICK ALLEN*	29	49	12	6
HOYES LEVI T*	29	49	12	17
HOYT DANIEL S & AMBER JO*	21	50	12	19
HOYT MARTINA*	35	48	13	29
HRD INVS LLC	33	48	14	22
HRDINA CHAD A*	33	48	14	10
HRDINA EUGENE	43	47	13	15
HRDINA ROSS & LINDSAY	33	48	14	22, 23
HSER EH & EL THAW HSER*	33	48	14	2
HSM LLC	29	49	12	15
HSM LLC*	21	50	12	14
HSM LLC*	29	49	12	15
HSU CHIA-JUNG & MAN-HUA CHEN*	35	48	13	20, 29
HTEE SHER & PAW SHEE*	33	48	14	2
HTG DVPMT LLC	33	48	14	27
HTOO EH & SAN MAY*	33	48	14	2
HTOO THAW RAY & KABA THEIN*	33	48	14	2
HUALNGO ZOMAWIA & MAWI PUII*	27	49	13	11
HUBBARD CHRISTOPHER & RACHEL	13	51	12	34
HUBBARD JAMES LARRY & LISA KAY	25	49	14	20
HUBBARD JUDITH ANN*	27	49	13	25
HUBBARD WILLIAM G*	27	49	13	2
HUBBELL FARM, TRST	29	49	12	36
HUBBELL GEORGE P & VICTORIA P*	35	48	13	33
HUBER, FT	11	51	13	21, 22
HUBERT JOHN T & ANITA M*	19	50	13	15
HUCHTEMAN DARYL & LOIS	47	47	11	8
HUCKABA BEVERLY A	45	47	12	18, 19
HUCKABA BEVERLY A*	45	47	12	18, 19
HUCKINS JAMES N & CATHERINE A*	37	48	12	12
HUCKLEBERRY FARMS LLC	25	49	14	14, 15
HUDLOW TERRI J & TIMMY J*	39	48	11	8
HUDLOW TERRI J*	29	49	12	18
HUDLOW TROY*	29	49	12	11
HUDNELL MARILYN J*	19	50	13	11
HUDNELL RANDALL L & PATSY S	43	47	13	35
HUDNELL RANDALL L & PATSY S*	43	47	13	35
HUDNELL STEPHANIE E & WILLIAM R*	21	50	12	34
HUDSON CHARLES LEON & MARY JOSEPHINE, TRS	15	51	11	29
HUDSON GARY-HAZEL, TRST	45	47	12	24
HUDSON GARY-HAZEL, TRST	55	45	12	1, 12
HUDSON GREGORY & DIANE, RT	19	50	13	1
HUDSON JIM F & LINDA N	51	46	12	9
HUDSON KENNETH & CHRISTINA	55	45	12	12
HUDSON LEE E	31	49	11	10
HUDSON LEE H & RHONDA K	31	49	11	10
HUDSON MARCUS A & KIMBERLY N SORENSEN*	23	50	11	6
HUDSON RICHARD E & SAMANTHA R*	43	47	13	21
HUDSON RICHARD L & LINDA K	43	47	13	27
HUDSON RICHARD L & LINDA K*	43	47	13	34
HUDSON ROBERT D & VONNA D*	45	47	12	4
HUDSON ROLAND & CHERYL	31	49	11	3
HUDSON ROLAND & CHERYL MO INV	31	49	11	10
HUDSON STEPHEN TODD	11	51	13	32
HUDSON STEPHEN TODD	19	50	13	5
HUDSON STEVEN T	43	47	13	35
HUDSON TROY S & CHRISTINE M*	35	48	13	20
HUEBOTTER STEVEN G & DEBORAH L*	37	48	12	12
HUENEFELDT CHARLES JR & VIRGINIA*	37	48	12	28
HUESGEN LEIGH*	51	46	12	21
HUETT JEANNE ERIKA	29	49	12	24
HUFENDIEK MATTHEW & LYNNEA	35	48	13	5
HUFENDIEK MATTHEW & LYNNEA*	35	48	13	5
HUFF HAROLD & MONICA, FT	51	46	12	24
HUFF HAROLD E & MONICA A*	51	46	12	9, 16
HUFF JOHN D & LOU ANN HUFF	21	50	12	18
HUFFINGTON DANIEL & DEBORAH*	15	51	11	32
HUFFMAN DANE & WHITNEY*	37	48	12	2
HUFFMAN ISSAC & KARISSA*	27	49	13	24
HUFFMAN STEPHANIE J & STEVEN S*	27	49	13	15
HUFFMAN STEVEN JAMES, RT*	37	48	12	2
HUFSTEDLER DONNA K, RT	45	47	12	11
HUGGANS JANET	25	49	15	36
HUGGANS SEAN & SHAWN	25	49	14	22, 27
HUGGINS DARYL M*	33	48	14	2
HUGGINS JOEL & ERIN D*	45	47	12	6
HUGHES CARMEN L*	55	45	12	2
HUGHES CASEY ELIZAETH	19	50	13	17
HUGHES GARY A & KATHLEEN A*	25	49	14	17
HUGHES JAMES F & JUDITH A	39	48	11	4
HUGHES MATTHEW CARLETON	19	50	13	34, 35
HUGHES NICKLAUS & SARA*	27	49	13	12
HUGHES RANDALL L & MELINDA*	27	49	13	24
HUGHES VANESSA L & STEVEN D & DEBORAH F GIBSON	35	48	13	32
HUGHES WILLIAM L JR & BETTY G*	43	47	13	10
HUGHES WILLIAM R*	33	48	14	2
HUGHEY RYAN A & EMILY N SIMS*	27	49	13	27
HUHMAN CHARLES W	51	46	12	13
HUHTANEN KURT & CHARLOTTE*	43	47	13	23
HUISMAN GEORGE JR	15	51	11	2
HUISMAN GEORGE JR & NORMA L	15	51	11	11
HULEN MICHAEL D & NADEEN M*	21	50	12	14
HULETT DYLAN KRISTOPHER*	51	46	12	19
HULETT LOREN DOUGLAS	33	48	14	5
HULETT MARIE M	33	48	14	5
HULETT MARIE M & MARCIA MUSKRAT	33	48	14	5
HULETT MELISSA D*	37	48	12	12
HULETT ROBERT & ADRIENNE DETWILER	29	49	12	9
HULL CHRISTOPHER & WHITNEY JONES*	37	48	12	12
HULL ERIN & TERRENCE & JANICE*	33	48	14	1
HULL KEVIN D & DEBBIE	31	49	11	17
HULTZ MIRANDA & GREGORY PLYMELL	23	50	11	19
HULTZ RUSTY & TONYA*	29	49	12	11
HUMBURG DALE D & VICKI S, RT	31	49	11	22
HUMFELD TIFFANY*	35	48	13	29
HUMFELD TIFFANY*	37	48	12	11
HUMMEL ANITA*	35	48	13	20
HUMPF JOHN E IV & CRYSTAL L G*	51	46	12	8
HUMPF MAX J*	37	48	12	3
HUMPHREY JANET & DONALD, TRST*	37	48	12	2
HUNT DANIEL E & MELINDA S	55	45	12	15
HUNT KENNETH L & SUSAN L*	33	48	14	12
HUNT MARY S*	33	48	14	1
HUNT MICHELLE L*	43	47	13	2, 11
HUNT PROPERTY INVS LLC	29	49	12	6
HUNT PROPERTY INVS LLC*	29	49	12	26
HUNT PROPERTY INVS LLC*	31	49	11	19
HUNT REBECCA ANN	31	49	11	9
HUNT ROY M*	27	49	13	25
HUNT RYAN J & LYDIA M*	43	47	13	22
HUNT STEPHANIE & JOHN HARMAN	43	47	13	35
HUNT TYSON & ANNE HUNT*	35	48	13	27
HUNT ZACHARY M & NICOLE*	33	48	14	1
HUNTER COOK RENTALS LLC*	37	48	12	16
HUNTER DEBBIE M	19	50	13	21
HUNTER FREDERICK J & TERESA E	19	50	13	34
HUNTER IDA	15	51	11	28
HUNTER JEFFREY*	17	50	14	13
HUNTER JEREMIAH & RUTHANNA*	45	47	12	18
HUNTER KEVIN*	27	49	13	17
HUNTER MARK*	37	48	12	10
HUNTER MARY PAULA, TRST	19	50	13	10
HUNTER ROBERT D & PATSY M	15	51	11	28
HUNTER'S CREEK FARMS LLC	17	50	14	15, 16, 21, 22
HUNTER'S CREEK FARMS LLC*	17	50	14	15, 16
HUNTERS RIDGE HOMEOWNERS ASSN INC*	35	48	13	27, 28
HURD ROBERT E & CHARLOTTE A*	37	48	12	12
HURDLE ROBERT A & JUNE M, RT	33	48	14	6
HURDLE ROBERT A & JUNE M, RT	33	48	15	1
HURLEY JOSHUA P*	37	48	12	16
HURST DEBRA A, TRST*	37	48	12	3
HURST GERALD E & SHEILA R*	55	45	12	15
HURT DOUGLAS M & JILL K*	45	47	12	18
HURT WILLIAM H JR	11	51	13	14, 23
HURT, RT*	33	48	14	1
HUSKEY BRENT A*	29	49	12	4
HUSKEY CHRISTOPHER & STEPHANIE*	37	48	12	2
HUSKEY DAN & WANDA R*	29	49	12	4
HUSKEY DANIEL N & WANDA R*	29	49	12	4
HUSKEY DILYNNE & GREG	27	49	13	12
HUSKEY ELLIS M & BUNNY L	11	51	13	2, 15
HUSKEY EUGENE R & DEBORAH L LAYTON-HUSKEY*	31	49	11	3
HUSKEY KENNETH L & JANIE M	31	49	11	5
HUSKEY KENNETH L, TRST	31	49	11	5
HUSKEY LESLEY L & LISA	51	46	12	7
HUSKEY PAUL W & LISA A	11	51	13	15, 16, 21, 22
HUSKEY SCOTT M & SHANA E	13	51	12	33
HUSKEY SCOTT M*	29	49	12	4
HUSSEY ELIZABETH SUE, RT	33	48	14	9
HUSSEY JAMES G & BILLIE K	29	49	12	35
HUSSEY ROSELIA	11	51	13	7
HUSTEDDE BLAKE ALAN & TIFFANY NICHOLE ANDERSON	43	47	13	14
HUSTON TAYLER L	17	50	14	24
HUTCHINS AKIL*	37	48	12	21
HUTCHINSON ANDREA SIMS*	29	49	12	17
HUTCHINSON DAVID & CINDY*	29	49	12	10
HUTCHINSON KENNETH & PATRICIA*	35	48	13	6
HUTCHINSON THOMAS C	19	50	13	11
HUX JESSICA L & MICHAEL G*	37	48	12	21
HUXLEY VIRGINIA H*	35	48	13	8
HWGA RENTALS LLC*	27	49	13	24
HYDE JERRY & CYNTHIA*	33	48	14	2
HYER ALLISON R, TRST CU LORETTA J HEGSTED, TRST*	27	49	13	12
HYER AMANDA R, TRST*	27	49	13	29
HYMER AMY & STEPHEN A SCHWARTZ	29	49	12	5

I

I P, RT*	35	48	13	33
IANKE CLIFFORD A & DONNA M, RT	33	48	14	10
IANKE DONALD L*	33	48	14	8, 17
IANKE JAMES EDWARD & DAWN M*	33	48	14	10
IBDAH JAMAL A & MARY R, RT*	43	47	13	9
IBITOYE OLAWALE & MOYOSOLA*	27	49	13	24
IBITOYE OLAWALE & MOYOSOLA*	35	48	13	17, 20
IDLE ALAN R & PATRICIA L CARL	39	48	11	4, 5, 30
IDLE ALAN R & PATRICIA L CARL*	39	48	11	5
IDLE ALAN RAY	51	46	12	1, 12
IDLE LINDA S*	37	48	12	10
IGLEHEART JOHN L, RT*	43	47	13	13
IGLEHEART JOHN L, RT*	45	47	12	18
IGLESIA PENTECOSTAL MONTE SINAI COLOMBIA*	37	48	12	10
IGNOTZ ZACHARY & MYKAELA*	37	48	12	16
IHMS DAN & APRIL GIBSON*	29	49	12	20
ILES DOUGLAS L & CAROL L	51	46	12	7
ILSLEY AUSTIN & LACIE*	37	48	12	12
IMHOFF BRENDA*	51	46	12	27
IMHOFF PATRICK A	51	46	12	7
INDIGO ASSETS LLC*	27	49	13	26
ING NAROEUN & NGUYET LY*	29	49	12	19
ING YANARITH & NGUYET THI LY*	27	49	13	25
INGEBRITSON MATHEW LEE	15	51	11	3, 10
INGEBRITSON STEPHEN & DONNA	23	50	11	5
INGEBRITSON TODD J & STEFFANY*	51	46	12	32
INGLES MELVIN W JR & LESLIE K	43	47	13	24
INGRAM DELBERT FLOYD, FT	11	51	13	15, 16
INGRAM ROBERT G	39	48	11	8
INLOW ARTHUR DALE, TRST*	15	51	11	32
INNOVATIVE ENVIRONMENTS LLC*	43	47	13	9
INSKEEP MATTHEW L*	37	48	12	21
INSKIP JERRY D & CAROL J	45	47	12	32
INSKIP JERRY DEAN & CAROL JEAN	45	47	12	32
INTEGRATED FACILITY SERVICES INC	45	47	12	26
INTVELD JOSHUA & BRANDY SANCHEZ*	35	48	13	29
IOWA-MISSOURI CONF ASSOC OF SEVENTH DAY ADVENTISTS	13	51	12	1, 2
IOWA-MISSOURI CONF ASSOC OF SEVENTH DAY ADVENTISTS*	13	51	12	1, 2
IRANPOUR KOOROSH(KOREY)*	37	48	12	12
IRELAND MARICELA R & JOSHUA J*	37	48	12	2
IRELAND RAYMA & SHONDA IRELAND*	35	48	13	4
IRETON SEAN & MEGAN MCKINSTRY*	39	48	11	8
IRISH CAROL S*	37	48	12	10
IRISH CAROL S*	43	47	13	1
IRVIN ERICK B W & REBECCA L*	29	49	12	26, 27
IRVIN FAMILY LIMITED PTP	43	47	13	13, 14
IRVIN FAMILY LIMITED PTP*	43	47	13	14
IRVIN GENE T, TRST*	43	47	13	14
IRVIN ROBERT T & JANELL M*	43	47	13	14
IRVIN WILLIAM S III*	29	49	12	18
IRVIN WILLIAM S JR	43	47	13	13
IRWIN BRADLEY L & DAWNDE A*	23	50	11	32
ISAACS JOHNNY L & JANIE M, TRST	19	50	13	11
ISABEAU FAMILY, TRST*	29	49	12	20
ISDES ALICIA & JONI ANTONIA*	29	49	12	14
ISELIN DAVID B & KATHERINE A*	35	48	13	29
ISENBERG CRAIG J & PAMELA E*	51	46	12	27
ISENHART RONALD G JR & SHERYL D*	51	46	12	27
ISGRIG BONNIE S	23	50	11	32
ISGRIG DARYL W	29	49	12	18
ISHMAEL LARRY P, RT	15	51	11	28
ISOM ERIK J*	37	48	12	3
ISOM JEFFREY L & DENISE J*	21	50	12	33
IVANCIC AIMEE & MICHAEL*	27	49	13	25
IVEN NATHAN & HOLLY*	37	48	12	12
IVES JULIE*	23	50	11	5
IVESON HERBERT JR & CANDACE, RT*	29	49	12	26
IVICSICS ANTOINETTE T*	27	49	13	24
IVICSICS JESSE & CHARITY LYNN*	37	48	12	12
IVY RITA K & FORREST R*	35	48	13	20
IWEZE PHILIP I & LINDA K*	29	49	12	20

J

J & S BRODHACKER, RT	51	46	12	33, 34
J & S COLUMBIA PROPERTY LLC	29	49	12	8
J & S COLUMBIA PROPERTY LLC	35	48	13	4, 5
J C & W M BUCKLER FAMILY FARM LLC	11	51	13	22, 27
J C CARLOS LLC	25	49	14	24
J COLLINGS HOLDINGS LLC*	29	49	12	20
J5 RENTAL LLC	55	45	12	14
J5 RENTAL LLC*	55	45	12	14
JABLONSKY ROBERT M & KAITLIN J*	29	49	12	10
JACKMAN GERALD I & MARION L*	29	49	12	18
JACKS DAVID R & MARY A	25	49	14	1, 2
JACKS DAVID R & MARY A*	35	48	13	19
JACKSON BILLY RAY JR & ASHLEY N*	37	48	12	12
JACKSON BRIAN & CANDICE TIETZ*	35	48	13	20
JACKSON CHALEN & JULIA C*	37	48	12	12
JACKSON CHARLENE D*	21	50	12	14
JACKSON CHARLES P & MARY L	37	48	12	11
JACKSON CHIMANGA & NICKY*	27	49	13	25
JACKSON CHRISTOPHER*	43	47	13	9
JACKSON CRAIG A & SUZANNE R*	33	48	14	1
JACKSON DAVID WAYNE & JANET*	29	49	12	9
JACKSON EDWARD*	37	48	12	11
JACKSON EUGENE JR*	29	49	12	20
JACKSON EUGENE T & KIMBERLY M MATTHEWS*	29	49	12	19, 20
JACKSON EUGENE*	29	49	12	19
JACKSON FLOYD L & DONNA S	19	50	13	3, 4
JACKSON GARY & SARAH A*	37	48	12	28
JACKSON JAMES J & CHERYL A*	43	47	13	14
JACKSON JENNIFER & BRANDON*	27	49	13	25
JACKSON JOHN E & MARLA L*	21	50	12	3
JACKSON JOHN*	29	49	12	26

Boone County Owner Index

NAME	PG	T	R	SEC
JACKSON JUSTIN & ANDREA*	29	49	12	20
JACKSON JUSTIN P & LAUREN N*	37	48	12	27
JACKSON KELLY R	45	47	12	21
JACKSON KYLE & MARGARET*	37	48	12	12
JACKSON LA-TOYA M*	37	48	12	12
JACKSON LEROY*	39	48	11	9
JACKSON MARY A	31	49	11	5
JACKSON MICHELE T, RT	25	49	14	25
JACKSON MICHELE T, RT	27	49	13	30
JACKSON MICHELE T, RT	45	47	12	21
JACKSON MICHELE T, TRST	45	47	12	17
JACKSON RAYMOND E & DOROTHY A*	29	49	12	17
JACKSON ROB & STEPHANIE*	51	46	12	16
JACKSON ROBERT A & MELINDA M	33	48	14	2
JACKSON SCOTT A*	27	49	13	11
JACKSON SCOTT M*	35	48	13	29
JACKSON TESSA R & VERNON W*	37	48	12	12
JACKSON VICKIE L*	31	49	11	6
JACOB DANIEL C & CYNTHIA M	23	50	11	19
JACOBER DARIN & ADRIENNE GANZ	27	49	13	29
JACOBER DARIN F & SHAN C RICH	27	49	13	32
JACOBER TODD C & SUSAN C*	37	48	12	16
JACOBER TODD C & SUSAN C, RT	55	45	12	12, 13
JACOBI MARY C*	37	48	12	12
JACOBS DANIEL W & LANE T*	43	47	13	10
JACOBS DELBERT & MICHELLE A FANNING-JACOBS*	37	48	12	28
JACOBS DELBERT C & MICHELLE	37	48	12	32
JACOBS DELORES JEAN, RT	37	48	12	23, 26
JACOBS DELTON & JANIE	33	48	14	11, 12
JACOBS DELTON & JANIE*	33	48	14	12
JACOBS DELTON & JANIE*	35	48	13	17, 20
JACOBS EVERETT P, TRST	33	48	14	12
JACOBS JESSE DALE & LYDIA*	27	49	13	13
JACOBS LLOYD & CARA	27	49	13	13
JACOBS NANCY J*	27	49	13	24
JACOBS RALPH BANDY, TRST*	37	48	12	23
JACOBS ROBERT B & LINDA J, RT	47	47	11	4
JACOBS THOMAS A JR & LAURA R	51	46	12	11
JACOBSON ANDREW*	27	49	13	31
JACOBSON JACQUELINE RAE*	19	50	13	35
JACOBY PAUL	29	49	12	11, 12
JAG & SMG, RT*	35	48	13	17, 20
JAHNSEN ANDREW J & JESSICA*	51	46	12	27
JAINCHILL GEORGE H & AMY L*	19	50	13	22
JAJ LLC*	27	49	13	24
JAMENA JOSE' & BECKY*	37	48	12	28
JAMES & GAYNOR DUNLOP REAL ESTS LLC*	33	48	14	1
JAMES & GAYNOR DUNLOP REAL ESTS LLC*	35	48	13	6
JAMES ALLEN W	33	48	14	21
JAMES ALLEN W*	33	48	14	16, 17, 20, 21
JAMES ANDREW & JONI*	21	50	12	27
JAMES CHARLES L*	37	48	12	11
JAMES CRAIG & DEBRA	29	49	12	2
JAMES DEREK S & MARY E*	23	50	11	29, 30
JAMES EDNA FERN	33	48	14	17
JAMES FENCING LLC	15	51	11	31, 32
JAMES FENCING LLC	21	50	12	35
JAMES FENCING LLC*	29	49	12	20
JAMES GARY W & EDNA F	33	48	14	21
JAMES GARY WAYNE & EDNA FERN*	33	48	14	17
JAMES GEORGE	13	51	12	35
JAMES GEORGE	21	50	12	34
JAMES GEORGE	27	49	13	22
JAMES GEORGE*	21	50	12	27, 34
JAMES GEORGE*	27	49	13	11
JAMES GEORGE*	29	49	12	11
JAMES GEORGE*	37	48	12	10
JAMES JESSICA*	29	49	12	16
JAMES JOSEPH D & FONDA M T	51	46	12	21
JAMES KARLA & MARTIN LAWSON*	33	48	14	17
JAMES KENNETH W & M COLLEEN*	27	49	13	26
JAMES ROSEMARY*	37	48	12	11
JAMES SAMUEL K & SHIRLEY J*	43	47	13	8
JAMES TONI K*	29	49	12	3
JAMES VINCENT ANDREW*	15	51	11	29
JAMESON CHARLES E & DEBORAH L	39	48	11	18
JAMESON HELEN	27	49	13	10
JAMESON JAMES & ASHLEY SCHLAGER	33	48	14	2
JAMESON JAMES R	23	50	11	6
JAMIESON TIMOTHY S & CYNTHIA L*	43	47	13	8
JAMISON BRUCE W & JEANNE	17	50	14	33
JAMISON BRUCE W & JEANNE R	33	48	14	4
JAMISON BRUCE W & JEANNE R & ROBERT	17	50	14	33
JAMISON SCOTT & COURTNEY	9	51	14	26, 35
JAMPAM LLC	29	49	12	29
JANIAN FARMS LLC	29	49	12	7
JANNEY TERESA L*	35	48	13	20
JANSEN CHRISTOPHER M & ASHLEY L*	27	49	13	24
JANSEN CYNTHIA*	45	47	12	18
JANSON JAMES W*	51	46	12	8
JAPKO JESSE & JEAN LEGACY, TRST	11	51	13	16
JARMAN ALAN	43	47	13	22
JARMAN JAMES H & PHYLLIS A*	35	48	13	20
JARRETT BROOKS T & JEANNE A	23	50	11	17
JARRETT KAREN & BEVERLY ALLEN	51	46	12	24
JARVIS CLIFFORD S & DEBRA A*	37	48	12	27
JASENSKY SCOTT & KIMBERLY	11	51	13	23
JASKIEWICZ EDMUND S & MEGAN M*	33	48	14	1
JASMER KIMBERLY*	37	48	12	12
JATHO DAVID C*	29	49	12	19
JAY DEE PPTYS LLC*	19	50	13	34
JAY DEE PPTYS LLC*	27	49	13	5, 8
JAY DEE PPTYS LLC*	29	49	12	20
JAY LYNCH PPTYS LLC*	29	49	12	20
JAYNES PHILIP C	11	51	13	3
JAYNES PHILIP C*	11	51	13	3, 4
JBBB, TRST	45	47	12	19
JBK & LMK, RT	15	51	11	30
JBK & LMK, RT*	15	51	11	30
JBKR PPTYS LLC*	35	48	13	29
JBKR1 PPTYS LLC*	37	48	12	3
JBL HOLDINGS LLC*	37	48	12	12
JBL HOLDINGS LLC*	39	48	11	7
JCA PPTYS LLC*	37	48	12	1
JCA PPTYS LLC*	39	48	11	6
JCAM LLC*	39	48	11	7
JCP RANCH LLC	17	50	14	13, 24
JCP RANCH LLC*	37	48	12	23
JEANETTA STEPHEN C & ELIANA F*	35	48	13	20
JEANS PAMELA SUE*	37	48	12	3
JEAVONS GRANT C & HELEN A	19	50	13	20
JEFF CRANE BUILDERS INC*	33	48	14	22
JEFFERY DONALD BRUCE	49	46	13	23, 26
JEFFREY E SMITH INV CO LC*	43	47	13	9
JEFFRIES BEVERLY JANE*	29	49	12	20
JEFFRIES CHARLES R & NELLIE A	29	49	12	4
JEFFRIES ELI L & GERALDINE F	29	49	12	4
JEFFRIES IONA*	29	49	12	4
JEFFRIES JAMES R & DELISA A*	29	49	12	11
JEFFRIES JERRI JEAN	39	48	11	28
JEFFRIES KRISTEN A*	43	47	13	9
JEFFRIES LARRY D & MARY E, TRST	47	47	11	16, 17
JEFFRIES LOGAN R & KARISSA JAMES	29	49	12	4
JEFFRIES LUTHER & RENATTA, FT*	27	49	13	14
JEFFRIES TIMOTHY & JAN, RT*	45	47	12	18
JEFFRIES, FT	27	49	13	14
JEMERSON LAND CO LLC	55	45	12	6
JEN PHILIP H S & BETTY Y, RT*	43	47	13	5
JENKINS AARON & STEPHANIE*	11	51	13	35
JENKINS ARCHIE E & THERESA A*	23	50	11	6
JENKINS BARRY S & LISA E*	37	48	12	12
JENKINS BOBBY J & ANNA F*	33	48	14	1
JENKINS FREDRICK & AMBER*	21	50	12	15
JENKINS G SCOTT & DORIS J*	37	48	12	21
JENKINS JERRY L*	19	50	13	12
JENKINS M LEE & TERESA (BILLUE)*	31	49	11	4
JENKINS M LEE & TERESA BILLUE*	31	49	11	3
JENKINS PHILIP & JOHANNA*	23	50	11	19
JENKINS RYAN C & MELISSA*	37	48	12	3
JENKINS WILLIAM & CATHERINE LANG*	35	48	13	4
JENKS FAMILY, RT	43	47	13	4
JENNE MATTHEW D & MELINDA J*	35	48	13	34
JENNE WAYNE S, TRST*	51	46	12	28
JENNINGS BRYAN R & SARAH A	23	50	11	4
JENNINGS BRYAN R & SARAH A*	23	50	11	4
JENNINGS DOUGLAS L & AMBER L*	35	48	13	5
JENNINGS FAMILY, TRST*	55	45	12	8
JENNINGS GARY D & MARY C	11	51	13	2, 11
JENNINGS JACK CARL	21	50	12	16
JENNINGS JAMES R & CHERYL A	25	49	14	13
JENNINGS JAMES*	51	46	12	22
JENNINGS JAY & SUZANNE	33	48	14	26
JENNINGS JERRY & RITA, RT	13	51	12	22
JENNINGS LOYD ET AL*	11	51	13	3
JENNINGS MARY C & GARY D	11	51	13	2
JENNINGS MELANIE ANN*	29	49	12	9
JENNINGS MICHAEL C & STEPHANIE	49	46	13	24, 25
JENNINGS MICHAEL CHRISTOPHER	55	45	12	19, 20
JENNINGS NEAL W & BECKY L	11	51	13	12, 13
JENNINGS ROBERT EARL & MARY JANE, TRS	15	51	11	23
JENNINGS ROGER H & PEGGY J	13	51	12	20
JENNINGS ROY L & CHERYL L	23	50	11	18
JENNINGS SAMUEL L & ANNE L	15	51	11	20, 29
JENNINGS SAMUEL L & ANNE L*	15	51	11	20
JENNINGS TERRY R & DIANE, FT	25	49	14	22, 27
JENNINGS TIMOTHY & LISA ENGLAND	33	48	14	2
JENNINGS TUI LEONA*	35	48	13	20
JENNINGS VERNON L	29	49	12	16
JENNINGS VERNON LYLE, RT	35	48	13	5
JENSEN DAVID & CHRISTINA*	51	46	12	27
JENSEN JAY	13	51	12	34
JENSEN JOHN D & KATHRYN F*	37	48	12	12
JENSEN JOHN LARRY	21	50	12	9, 10
JENSEN MARY R & CHRISTOPHER M	51	46	12	22
JENSEN MICHAEL K & ELDORA M	29	49	12	12
JENSEN MICHAEL K & ELDORA M*	29	49	12	12
JENSEN TURNER C*	29	49	12	20
JEPSON LORETTA A & STEVEN B*	29	49	12	20
JEROME DARRIN L & SHERRY A*	15	51	11	28
JESPERSEN LARRY D & EDITH E, RT*	29	49	12	10
JESPERSEN LARRY D & EDITH E, RT*	37	48	12	21
JESSE DONNA J*	29	49	12	5
JESSE JOSEPH C & DONIA A*	29	49	12	11
JESSIP ASHLEY*	37	48	12	11, 12
JESTIS BENNY & LEE ANN	55	45	12	3
JETT CELESTA MARIE*	27	49	13	35
JETTON RAYMOND & NICOLE*	51	46	12	35
JFS & DKS 2008, RT	17	50	14	12
JFS & DKS 2008, RT*	55	45	12	3
JG QUALITY PPTYS LLC*	37	48	12	12
JHDL PPTYS LLC*	29	49	12	30
JIMENEZ JESUS GUILLEN*	27	49	13	25
JIMENEZ REYNALDO RAMIREZ*	29	49	12	20
JINDRA FRANK*	35	48	13	8, 17
JIRA ANDREW & CYNTHIA*	37	48	12	21
JIRA CHARLES J & SHEILA K	33	48	14	12
JIRA CHARLES J & SHEILA K, RT	35	48	13	7
JIRA CHARLES J, RT*	33	48	14	1
JJAG LLC	11	51	13	16, 21
JJAG LLC	17	50	14	35
JJAG LLC	19	50	13	8, 19, 30
JJAG LLC	27	49	13	32, 33
JJAG LLC*	17	50	14	35
JJJB LLC*	37	48	12	3
JJKL LLC*	29	49	12	30
JJR DVPMT LLC*	37	48	12	1
JJR DVPMT LLC*	43	47	13	9
JKB 2007 & BNB 2007, RT*	45	47	12	19
JKB 2007, RT	45	47	12	18
JKM LAND LIMITED LP	19	50	13	35
JMD CONSULTANTS LLC*	37	48	12	3
JNM PPTYS LLC*	35	48	13	20
JOBE FAMILY, TRST*	51	46	12	17
JOBE JEREMY & CHERYL*	35	48	13	20
JOBE KELLY	51	46	12	33
JOBE RALPH C & ERICA R	15	51	11	30
JOBKE RICHARD & ANN*	27	49	13	23, 26
JOHANN MICHAEL A & MARY BETH*	21	50	12	26
JOHANNING KURT W & BETH L*	27	49	13	24
JOHANNINGMEIER DANIEL & PATRICIA*	37	48	12	2
JOHANNSEN GERALD L	13	51	12	15
JOHANNSEN THOMAS L	13	51	12	15
JOHANSEN JUTTA ELLEN	27	49	13	18
JOHN & JULIA MARTIN LLC	11	51	13	21, 22, 34, 35, 36
JOHN & JULIA MARTIN LLC	19	50	13	1, 2
JOHN CHAD & JENNIFER	51	46	12	4
JOHN DANNY L	33	48	14	26
JOHN G GRONE FAMILY LLC	37	48	12	1
JOHN G GRONE FAMILY LLC	39	48	11	6
JOHN JOHN*	43	47	13	10
JOHN RENEE M & EDWARD LEE JOHN	47	47	11	16
JOHN RENEE M & EDWARD LEE JOHN*	47	47	11	17
JOHN WRIGHT FARMS LLC	25	49	14	22, 23
JOHN WULFF RENTALS LLC*	35	48	13	17, 20
JOHNMEYER PAUL D & LORI C*	17	50	14	13
JOHNSEN TAD A & VICKI J	27	49	13	13
JOHNSON AMANDA*	29	49	12	11
JOHNSON BLAIR WILLIAM	35	48	13	7
JOHNSON BRIAN & SUSAN	25	49	14	23, 26, 27
JOHNSON BRYAN*	29	49	12	17
JOHNSON CAELUM H & WING YUEN VICTORIA YIM*	43	47	13	10
JOHNSON CATINA A*	37	48	12	16
JOHNSON CEMETERY*	47	47	11	28
JOHNSON CHAD & BARBARA*	27	49	13	24
JOHNSON CHAD J & TANIA A	21	50	12	6
JOHNSON CHASE MICHAEL & LINDSEY JO FINCH*	29	49	12	18
JOHNSON CHERYL A*	37	48	12	3
JOHNSON CHERYL L*	29	49	12	19, 20
JOHNSON CHRISTOPHER & JONI A B*	39	48	11	8
JOHNSON CLARK E*	29	49	12	17
JOHNSON CONSUELA DIANE*	11	51	13	2, 11
JOHNSON COREY & HEATHER*	37	48	12	21
JOHNSON DAN & MARY, FT	23	50	11	4
JOHNSON DANIEL B*	29	49	12	16
JOHNSON DANIEL W & MARLA L*	51	46	12	27
JOHNSON DANNY J & MEGAN M	23	50	11	21
JOHNSON DAVID L & SUSAN K LEUTSCHAFT*	37	48	12	11
JOHNSON DAVID S & KRISTI JEAN LIVINGSTON	45	47	12	5
JOHNSON DONALD R & MARY B	27	49	13	27
JOHNSON DOUGLAS D & LINDA S	23	50	11	34
JOHNSON EMILY A*	37	48	12	11
JOHNSON GARY C & TERRY A*	45	47	12	4
JOHNSON GARY S & MARIE T	51	46	12	24
JOHNSON GERALD T*	37	48	12	2
JOHNSON GREGORY & LORI, FT	45	47	12	18
JOHNSON GREGORY & LORI, FT*	45	47	12	18
JOHNSON HOWARD VERDELL*	21	50	12	10
JOHNSON IDA B*	19	50	13	28
JOHNSON JAMES & GLENNA, FT*	33	48	14	2, 11
JOHNSON JAMES K & ROBIN R	29	49	12	11
JOHNSON JAMES K & ROBIN R*	29	49	12	2
JOHNSON JAMES O & LEAH B*	37	48	12	15
JOHNSON JEFFREY W & MARY ANN	33	48	14	2
JOHNSON JEREMY & ANGIE*	37	48	12	12
JOHNSON JERRY GALE	19	50	13	25
JOHNSON JEWELL & RICHARD A*	27	49	13	29
JOHNSON JOHN A & KAREN R*	21	50	12	12, 13
JOHNSON JOHN A & KAREN R*	23	50	11	7
JOHNSON JOHN L & COLEENE	21	50	12	25
JOHNSON JOHN*	27	49	13	19
JOHNSON JOHNNY LEE*	35	48	13	20
JOHNSON JON E & ANNA M*	21	50	12	34
JOHNSON JONATHAN ROBERT*	37	48	12	3
JOHNSON JOSEPH ALEX*	37	48	12	3
JOHNSON JOSHUA L & CATRIN M, RT*	29	49	12	17
JOHNSON JOY M & KENNETH A*	37	48	12	21
JOHNSON KAREN J & JAY B*	49	46	13	1
JOHNSON KAREN J & JAY B*	51	46	12	6
JOHNSON KAREN LEANN	45	47	12	28, 33
JOHNSON KELLY LEE*	27	49	13	24
JOHNSON KENDALL*	27	49	13	24
JOHNSON KENNETH	19	50	13	34
JOHNSON KENT & BECKY	43	47	13	6
JOHNSON KENT & BECKY*	43	47	13	6
JOHNSON KEVIN R & NICOLE L	23	50	11	5
JOHNSON KIMBERLY & TIMOTHY	21	50	12	27
JOHNSON KODY R & VALERIE J	21	50	12	1
JOHNSON LEON L, RT	27	49	13	11
JOHNSON LEON L, RT*	27	49	13	11
JOHNSON LINDA P*	43	47	13	2
JOHNSON MARCUS*	43	47	13	10
JOHNSON MARJEAN	47	47	11	22, 27, 28
JOHNSON MATTHEW & GLORIA M*	37	48	12	3
JOHNSON MICHAELLA M & DREW KRETZSCHMAR	23	50	11	22
JOHNSON NANCY J EST*	37	48	12	26
JOHNSON P DAVID & KANDICE K	45	47	12	19
JOHNSON PEGGY*	37	48	12	3
JOHNSON RALPH	43	47	13	20
JOHNSON RANDAL L & NANCI & GREGORY*	27	49	13	23, 26
JOHNSON RANDAL L & NANCI W*	35	48	13	20
JOHNSON RANDALL & NANCI*	35	48	13	20
JOHNSON RANDY L & NANCI W*	35	48	13	20
JOHNSON RICHARD A*	27	49	13	29
JOHNSON ROBERT A & KAREN E*	37	48	12	29
JOHNSON ROBERT ADAM & JENNIFER D*	27	49	13	24
JOHNSON ROBERT ADAM*	27	49	13	24
JOHNSON ROBERT M	31	49	11	19
JOHNSON ROBERT*	27	49	13	24
JOHNSON ROGER & JESSICA HOOD	21	50	12	25
JOHNSON RONALD R & MARILYN S	15	51	11	29
JOHNSON RUBY L, RT*	37	48	12	16
JOHNSON SAM*	29	49	12	35
JOHNSON SHAWN T*	27	49	13	24

Boone County Owner Index

NAME	PG	T	R	SEC
JOHNSON SHELBY L*	27	49	13	27
JOHNSON SOLCOLLIN A & JAMES HEARD JR*	27	49	13	24
JOHNSON STACEY L	29	49	12	24
JOHNSON STANLEY JR & CHRISTINA*	45	47	12	18
JOHNSON STEPHEN & LYNDA, FT	21	50	12	12
JOHNSON STEPHEN A & NICOLE A	51	46	12	24
JOHNSON TANSY*	43	47	13	9
JOHNSON TERRY L & JEREMY P*	21	50	12	23
JOHNSON THOMAS W & PAMALA S*	17	50	14	24
JOHNSON TIMOTHY D & SONDRA D	55	45	12	22
JOHNSON TIMOTHY S*	37	48	12	10
JOHNSON WILLIAM JR & HENRIETTA*	37	48	12	10
JOHNSON WILLIAM P & CHRISTINE O	45	47	12	11
JOHNSON WILMA J*	27	49	13	13
JOHNSON, FT KATHY E SIMS, TR*	29	49	12	19, 20
JOHNSTON CRAIG M	27	49	13	30
JOHNSTON JAY T*	37	48	12	10
JOHNSTON LAURA & MARC POWERS*	35	48	13	29
JOHNSTON MATTHEW & CATHERINE	29	49	12	24
JOHNSTON NICOLE*	45	47	12	3
JOHNSTON SHERI & KRISTEN PRATHER & KIMBERLY*	55	45	12	15, 16
JOHNSTON STEVEN A & JANET L*	37	48	12	2
JOHNSTON TERRI L	27	49	13	2
JOHNSTON WILLIAM J & JANICE A*	35	48	13	30
JOLLEY GARY R & JULIA M*	27	49	13	24
JOLLEY GARY R & JULIA M*	29	49	12	4
JOLLY CHRISTOPHER S & GINA M	51	46	12	7
JOLLY GLENDA S*	29	49	12	9
JOLLY INC*	37	48	12	3
JOLLY RONDA KAY, TRST	13	51	12	34, 35
JONES ALFRED H & JOANNE J, RT	19	50	13	15
JONES ALFRED H & JOANNE J, RT*	45	47	12	18
JONES ANDREA E*	23	50	11	30
JONES AUSTIN C & FELICIA A	29	49	12	8
JONES BRENDA J*	35	48	13	20
JONES BRENDA JEAN*	35	48	13	17, 20
JONES BRENT & PATRICIA, FT*	35	48	13	33
JONES BRITTIANY T & ETHAN D*	37	48	12	16
JONES BRUCE A & SANDRA M*	23	50	11	6
JONES CHARLES & NANCY*	35	48	13	29
JONES CHARLES K & TAMMY L	25	49	14	8, 9
JONES CLARK L*	35	48	13	17, 20
JONES CLETES R & BONNIE C, FT	15	51	11	23
JONES CODY*	29	49	12	9
JONES DARRELL & JEANNE, TRSTS	39	48	11	21, 28
JONES DARRELL L & JEANNE M, TRSTS	45	47	12	10, 11
JONES DARRELL L & JEANNE M, TRSTS	53	46	11	16, 17, 20, 21
JONES DARRELL L & JEANNE M, TRSTS*	45	47	12	10
JONES DARRELL L & JEANNE M, TRSTS*	53	46	11	16, 21
JONES DAVID K & SHERRY L	11	51	13	30
JONES DAVID K & SHERRY L	9	51	14	25
JONES DAVID L & MARGARET H	29	49	12	2
JONES DEAN A*	11	51	13	14, 23
JONES DEBRA LEE*	29	49	12	14
JONES DENNIS L & LORETTA J*	35	48	13	20
JONES DONA K*	27	49	13	18
JONES ERIC & MICHELLE*	37	48	12	12
JONES ERIC S & DANA R*	21	50	12	15
JONES GLEN JR & DELORIS*	27	49	13	24
JONES INA E	25	49	14	29
JONES J TURNER, TRST	11	51	13	25, 36
JONES J TURNER, TRST	13	51	12	30
JONES J TURNER, TRST	19	50	13	2, 3, 4, 9, 10
JONES J TURNER, TRST	25	49	14	33
JONES J TURNER, TRST	45	47	12	23
JONES J TURNER, TRST*	11	51	13	25
JONES J TURNER, TRST*	25	49	14	32, 33
JONES JACK ALAN & SUSAN LEE	29	49	12	3
JONES JAMES C & MARLA J, RT*	29	49	12	26
JONES JANINE M*	15	51	11	31
JONES JASON M	27	49	13	2
JONES JERRY & DIANA & CHRISTINA MONGLER	29	49	12	9
JONES JERRY B & CARLA J*	27	49	13	35
JONES JOHN R & SUSAN B, RT*	45	47	12	17
JONES JOHN RAY & LISA GAYLE	25	49	14	32
JONES JULIE C*	37	48	12	12
JONES KATHY L*	29	49	12	29
JONES KEITH W & REBEKAH A LUETKEMEYER*	37	48	12	33
JONES KEITH W & REBEKAH A LUETKEMEYER*	45	47	12	4
JONES KELSEY LYNN*	27	49	13	22
JONES KENNETH W & CAROLYN J*	37	48	12	2
JONES LARRY R*	51	46	12	13
JONES LYNETTE & ROGER	51	46	12	6
JONES MARGARET & RUSSELL B*	19	50	13	29
JONES MATTHEW & CAMARIE, TRST	21	50	12	3
JONES MICHAEL D & MARLA A	29	49	12	24
JONES MICHAEL F & CATHERINE M	19	50	13	10
JONES MICHAEL F & CATHERINE M*	19	50	13	10
JONES NANCY C	27	49	13	6
JONES OLIS	11	51	13	13, 14
JONES PAMELA LYNNE*	37	48	12	21
JONES PATTY	29	49	12	27
JONES PETER D & RACHAEL E*	17	50	14	23
JONES RITHA J*	19	50	13	27, 34
JONES ROBERT ELLIS, RT	27	49	13	15, 22
JONES ROBERT G & KATHRYN R, FT	55	45	12	23
JONES ROGER C	51	46	12	20
JONES RONALD W & LISA L	21	50	12	1
JONES RUSSELL L & KATHRYN L	27	49	13	2
JONES SHELLEY J*	33	48	14	11, 12
JONES STACIA*	23	50	11	3
JONES STACY L*	27	49	13	25
JONES STEPHEN P & ROBIN R, RT	45	47	12	7
JONES TERRY & LOU TANNER-JONES	43	47	13	14
JONES TERRY & LOU TANNER-JONES	49	46	13	13
JONES THOMAS A & ALICE L	27	49	13	5, 6
JONES THOMAS A & ALICE L*	27	49	13	5
JONES TIMOTHY & AMBER*	37	48	12	12
JONES TRENT S & MACKENZIE L	21	50	12	23
JONES TYLER D & COURTNEY L*	35	48	13	20
JONES WAYNE B & ERIN C*	37	48	12	10
JONES WILLI & PAT*	27	49	13	28, 29
JONES WILLIAM C	17	50	14	28, 29
JONES WILLIAM C & ROBIN L	27	49	13	30
JONES-FINCK JADEANIA*	15	51	11	20, 21
JOOS STEVEN D & KARMA L	27	49	13	12
JORDAN DENNIS & MARY A*	19	50	13	28
JORDAN DENNIS B & MARY A	45	47	12	15
JORDAN DENNIS B & MARY*	37	48	12	10
JOSE JEANNA E*	37	48	12	2
JOSE JOHN T & ALEXIS*	51	46	12	34
JOSE PHILIP & CATHY	49	46	13	13
JOSE SHIBU & SHEENA JOSE*	43	47	13	13
JOST MARC & BERNADETTE KAREN*	29	49	12	10
JOSTES WILLIAM C & ANNETTE S*	37	48	12	28
JOURDAN DONALD R	31	49	11	8
JOURET MICHAEL & REBEKAH*	21	50	12	15
JOY FAMILY, RT*	43	47	13	9
JOYCE ADAM C & JESSICA P*	37	48	12	21
JOYCE BYRON & RUTH A CUNNINGHAM*	23	50	11	4
JP MORGAN CHASE BANK NA*	27	49	13	24
JQB CONST INC	43	47	13	1
JQB CONST INC	45	47	12	6
JQB CONST INC*	35	48	13	32
JRB INV PPTYS LLC*	45	47	12	4
JROUTE PPTYS LLC*	33	48	14	3
JSAE ENTERPRISES LLC*	37	48	12	10
JSW & PAW, TRST PRISCILLA A WEBER, TR	45	47	12	10
JUAREZ JOSE MORALES & JOSE MORALES MONTOYA*	29	49	12	27
JUDD JAMES B & DOROTHY J	27	49	13	22
JUDD MICHAEL R*	29	49	12	27
JUDD RITA M	29	49	12	34
JUDKINS JAMES & STELLA*	37	48	12	16
JUDY GRACE J & CHARLES W	39	48	11	32
JUDY GREG & JAN JUDY-MARCH	9	51	14	23, 24, 25, 26
JUDY GREGORY T	9	51	14	12, 13
JUDY GREGORY T*	9	51	14	12
JUDY, FT	25	49	14	11, 12, 13, 14
JUENGERMANN HANS & LEE*	29	49	12	2
JUENGERMANN LEE & CECILIA	27	49	13	11
JUENGERMANN LEE & CECILIA*	43	47	13	25
JUENGERMANN LEE*	37	48	12	16
JULIAN FREDRICK-CAROLE, TRST*	37	48	12	12
JULIAN STEPHANIE G & MARK F JULIAN SR*	37	48	12	10
JUNCTION INV HOLDINGS LLC*	11	51	13	1
JUNGERMANN CHARLES F & JOANN M	11	51	13	1, 2
JURKOWSKI GAIL M*	29	49	12	9
JURKOWSKI JOHN E*	19	50	13	35
JUST CRUISING EQUESTRIAN CENTER LLC	27	49	13	9, 16
JUST WAVED LLC	21	50	12	7
JUST WAVED LLC*	27	49	13	8, 11, 24
JUST WAVED LLC*	29	49	12	35
JUST WAVED LLC*	37	48	12	32
JUST WAVED LLC*	51	46	12	34
JUST WAVED LLC, MARK STEVENSON	33	48	14	17, 18
JWPD INVS LLC	29	49	12	16

K

K & B PROPERTY LLC	27	49	13	17
K & C RENTAL PPTYS LLC	17	50	14	3, 25
K & C RENTAL PPTYS LLC*	17	50	14	25
K & J COMMERCIAL PPTYS LLC	11	51	13	2
K & J COMMERCIAL PPTYS LLC*	11	51	13	1
K & J COMMERCIAL PPTYS LLC*	13	51	12	6, 28
K & J COMMERCIAL PPTYS LLC*	29	49	12	10
K & K WOOD PRODUCTS LLC*	15	51	11	10
K & P HOLDINGS LLC*	35	48	13	17
K&J PROPS LLC*	35	48	13	20
K4 FARMS LLC	17	50	14	21, 22, 27, 28
K4 FARMS LLC*	17	50	14	22, 27
KABLE ARMIN-BONNIE, TRST	19	50	13	3
KABLE IAN M & RACHEL R, JLT*	37	48	12	3
KABLER WES C & SANDY L*	19	50	13	35
KABRICK JOHN M & LAURA R	13	51	12	29
KABRICK JOHN M & LAURA R	29	49	12	5
KADLEC JOHN F & CINDY S	43	47	13	14
KAEMPFER KYLA M & JASON M DAVIS*	35	48	13	20
KAFER BARBARA E, RT*	51	46	12	34
KAHL RYAN M & JACKLYN Y*	43	47	13	10
KAHLER KENNETH & CYNTHIA	39	48	11	33
KAHN AZES & MARYDELL E*	27	49	13	24
KAHRMANN HENRY T & JOAN C	51	46	12	25, 26
KAHVECI MEHMET & MUSERREF*	29	49	12	10
KAISER DENNIS L (1/2) & CAROL LEIGH SPRIGGS (1/2)	43	47	13	11
KAISER GARY*	37	48	12	21
KAISER GILBERT B & SANDRA L	15	51	11	4
KAISER JOHN G & MARY A, TRST	27	49	13	19
KAISER MATTHEW J*	29	49	12	19
KAISER MILDRED L, RT*	43	47	13	2
KAISER RUSSELL III & TONI*	33	48	14	2
KALEIDOSCOPE VISION LLC*	27	49	13	14
KALENDER ESAD & LJILJANA*	35	48	13	20
KALLENBACH JOHN C & NENA	23	50	11	28, 33
KALLENBACH JOHN C & NENA*	23	50	11	27, 34
KALLENBACH JOHN TYLER & AMY	29	49	12	2
KAMMERICH WAYNE & KAREN KRAMEL*	25	49	14	36
KANATZAR BUFORD C & HELEN F	11	51	13	3, 10
KANATZAR RONALD L & LEDENA K*	13	51	12	5
KANCO II LLC	33	48	14	24
KANCO II LLC	35	48	13	19, 30
KANCO LLC	27	49	13	24
KANCO LLC*	27	49	13	24
KANDLIK E CHARLES & CAROL ANN*	33	48	14	1
KANDLIK JENNIFER M & JAMES*	25	49	14	36
KANE W PATRICK & PAMELA A MAUCH	29	49	12	18
KANE W PATRICK & PAMELA A MAUCH*	29	49	12	17
KANSAS CITY SOUTHERN RAILWAY CO	13	51	12	1, 2
KANSAS CITY SOUTHERN RAILWAY CO	15	51	11	6, 8, 9, 14
KANSAS CITY SOUTHERN RAILWAY CO*	15	51	11	5
KANTER-MORRIS, TRST*	35	48	13	27, 28
KANTNER-MORRIS, TRST*	35	48	13	28
KANUCKEL LESLIE H & KAREN L*	29	49	12	33
KAP CIN*	29	49	12	19, 20
KAPILA VINEET B & AMBER R*	27	49	13	20
KAPLAN CHRISTINE BELL, RT	19	50	13	2, 3, 11
KARDELL DANIEL JOSEPH*	27	49	13	27
KARPOWICZ JAMES M	43	47	13	22
KARR ARTHUR L & DALE B	23	50	11	32
KARRICK JASON & KELLIE DICKENSON	11	51	13	25, 26
KARWOSKI ROGER W & DEBRA J*	43	47	13	3
KASMANN DOROTHY*	33	48	14	1
KASMANN SCOTT A & JANICE A*	37	48	12	2
KASMANN SHANNON & AMIR ZIV*	33	48	14	2
KASMANN SHANNON LEE*	33	48	14	1, 2
KASNER TIMOTHY J & CASEY C	11	51	13	2
KASSEBAUM JAMES W ET AL	31	49	11	20, 29
KASTENS DENNIS E & CHRISTINE A*	35	48	13	20
KASTER DONNA L & JAMES*	35	48	13	29
KASTER JAMES A & DONNA L*	35	48	13	20
KASTER MATTHEW & JORDAN CHAVEZ'	37	48	12	12
KATECAR PPTYS LLC*	39	48	11	7
KATEMAN LAURIE ANN*	31	49	11	9
KATRAY THU & BAY KEY*	27	49	13	24
KATZ DAVID A & JACQUELINE M	23	50	11	34
KATZ MARTIN L & HELEN C SHEEHAN	49	46	13	26, 35
KAUBLE DONALD W & COLLEEN P	11	51	13	32
KAUBLE DONALD W & COLLEEN P	19	50	13	5
KAUFFMAN LANCE & CASSIE	23	50	11	19
KAUFMAN JEFFREY J & KIMBERLY A*	43	47	13	8, 11
KAUFMAN KEVIN L & ROBYN E*	27	49	13	12
KAUFMAN KORY L & ROBYN A	33	48	14	14
KAVANAUGH BRANDON*	37	48	12	21
KAVANAUGH JACKELYN*	29	49	12	26
KAY G ROGER & LINDA L	29	49	12	12
KAYS JEFFREY R & LAURA*	55	45	12	14
KAYSER THOMAS M & LISA E, RT*	55	45	12	14
KAYSON JUDITH A & DAVID E ARGUE	45	47	12	19
KEASTER ARMON J & MONA L, TRST & JUDY A GRUNDLER	29	49	12	11
KEC RESIDENTIAL LLC	43	47	13	24
KEEL ANTHONY M & TRACY*	29	49	12	35
KEEL TONI M & JOHN C*	37	48	12	11
KEELING BILLY F & JANET S*	45	47	12	22
KEELING MICHAEL CODY*	37	48	12	16
KEENAN DAVID C & MARY E, TRSTS*	33	48	14	2
KEENAN MARILYN SUE, TRST*	29	49	12	11
KEENE E KENNETH & JO ANN	45	47	12	19
KEENE GREGORY M	11	51	13	25, 26
KEENE MICHAEL P & TERESA K*	39	48	11	5
KEENER JOHN G & DEBBRA J*	21	50	12	17
KEENER ZACHARY*	37	48	12	3
KEENEY DON R & MARY F*	37	48	12	3
KEEPERS CRAIG W*	33	48	14	5
KEESLING DWIGHT E & ALIENE K*	29	49	12	16
KEETER EILEEN & JOSHUA EGBERT*	37	48	12	16
KEETON DEREK W & AMANDA K & PHILLIP D & SHANNON*	29	49	12	34
KEEVEN JULIA A, TR	15	51	11	5, 6
KEHL JASON S & BRENDA G	15	51	11	30
KEHL PAUL R & BEVERLY J*	17	50	14	1, 12
KEHRER EDWARD J & ERIN M	21	50	12	10
KEIL DANIEL R & LAKEYA R	13	51	12	3, 10
KEIL NORMA J, TRST	13	51	12	3, 4, 9, 10
KEIL NORMA J, TRST*	13	51	12	3
KEIL RAYMOND L & JANICE M, RT	13	51	12	3, 4, 8, 9, 15
KEIMIG GREGORY PAUL & RENEE ANN*	45	47	12	18
KEITH BRADLEY J & JENNIFER L*	13	51	12	35
KEITH DYLAN T & CHEYENNE N*	27	49	13	25
KEITH KEVIN & CHARITY	25	49	14	1, 2
KEITH MARCELLA FERN, RT*	37	48	12	3
KEITH RUSSELL D & GLENDA*	43	47	13	11
KEITH TRISHA D*	33	48	14	1
KEITHAHN, TRST*	43	47	13	9
KEITHLEY BILL & BONNIE, TRST	43	47	13	26
KEITHLY GARRETT L & SONJA S	21	50	12	18
KELLAR DANIEL & CHRISTINA, RT*	43	47	13	10
KELLENBERGER JOSEPH & ALLISON*	37	48	12	12
KELLER ADRIAN M*	37	48	12	12
KELLER CLIFFORD W*	43	47	13	23
KELLER DAVID B & SUSAN*	35	48	13	29
KELLER KEITH C & DONNA C*	21	50	12	23
KELLER KIRK & KIMBERLY JM DOWNS*	37	48	12	3
KELLER KRIS & KELLY K*	27	49	13	25
KELLER WILLIAM J JR & SHAYLA B*	29	49	12	23
KELLEY CHAD C*	29	49	12	20
KELLEY CHRISTIAN M & DANA N*	37	48	12	12
KELLEY ERIC KYLE & MEGAN E*	37	48	12	21
KELLEY FAMILY LLC	31	49	11	5
KELLEY H MICHAEL & REBECCA*	37	48	12	12
KELLEY HENRY A & JEANNE KELLEY(DUDENHOEFFER)*	39	48	11	8
KELLEY HOLLY E*	29	49	12	14
KELLEY LARRY & DIANA*	15	51	11	9
KELLEY MICHAEL L*	27	49	13	25
KELLEY ORVILLE E JR & BRENDA S	55	45	12	23
KELLEY, FT	31	49	11	5
KELLOGG LEONARD F & MARY F*	27	49	13	20
KELLY ANN, RT	53	46	11	5, 8
KELLY BILLY O & EARMAN J KELLY	47	47	11	17
KELLY CHRISTOPHER S & JANET B*	35	48	13	27
KELLY CURT R & PEGGY J*	13	51	12	21
KELLY DANIEL H & AMY M*	29	49	12	20
KELLY DARRIN & CINDY	13	51	12	8
KELLY DAVID & CYNTHIA DEBLAUW	51	46	12	30
KELLY J D EXCAVATING INC*	27	49	13	35
KELLY JAMES & BLONDELL*	35	48	13	20
KELLY JANET T & MICHAEL J	43	47	13	24
KELLY JANICE C*	37	48	12	10
KELLY JERRY D & DIANA L	33	48	14	4
KELLY JERRY D & DIANA L	45	47	12	10

Boone County Owner Index

NAME	PG	T	R	SEC
KELLY JERRY D & DIANA L*	33	48	14	4
KELLY JERRY D & DIANA L, RT*	27	49	13	35
KELLY JOHN ROY & BARBARA ANN*	29	49	12	20
KELLY JOSEPH F & JANICE S*	37	48	12	21
KELLY KAREN S, RT*	37	48	12	28
KELLY KEVIN & PAULA	29	49	12	13
KELLY MATTHEW C & CINDI R	29	49	12	5
KELLY MATTHEW C & CINDI R*	29	49	12	20
KELLY MICHAEL & CHERYL, TRSTS*	35	48	13	27, 28
KELLY MICHAEL J & JANET T	45	47	12	19
KELSEY MARK I & KATHLEEN M	11	51	13	24
KEMBLE JASON & CARA	31	49	11	19
KEMNA BRIAN A & VICKI J	51	46	12	18
KEMNA JASON & JENNIFER	21	50	12	29
KEMNA MATTHEW	51	46	12	13
KEMNA MATTHEW	53	46	11	18
KEMNER WILLIAM & LINDA, TRSTS	13	51	12	5, 6
KEMP DARRELL & KIMBERLY*	27	49	13	11
KEMP GREGORY*	37	48	12	3
KEMP JAMES KIM & MAUREEN Y*	27	49	13	11, 14
KEMP JOHN R & TAMERA L*	33	48	14	1
KEMP SUSAN M*	27	49	13	24
KEMPER JAMES D SR & JACKIELYN D*	23	50	11	5
KEMPER JAMES T & JENNIFER*	19	50	13	1
KEMPER KEVIN RAY	45	47	12	13
KEMPER PETER L & SUSAN L & CHAD W & SHANA L MARTIN	39	48	11	6, 7
KEMPER SUSAN G & STEVE D*	33	48	14	1
KEMPER, RT	19	50	13	26
KEMPF JORDAN & SAMANTHA	33	48	14	9
KEMPF TRAVIS & JESSICA, TRST	33	48	14	10
KEMPF TRAVIS & JESSICA, TRST*	33	48	14	10
KEMPKER STEVE & BARBARA WEAVER	21	50	12	10
KENAI FARMS LLC*	15	51	11	16
KENDALL KARL II & SARAH KENDALL & PATRICIA RIELY*	43	47	13	10
KENDALL KARL II & SARAH RIELY*	43	47	13	10
KENDALL TIFFANY D & CHRISTOPHER A HOPFENBLATT*	37	48	12	12
KENDRICK ANTHONY J & KATHY J	15	51	11	21
KENDRICK JIMMIE*	35	48	13	4
KENDRICK JUSTIN A & BETHANY M*	19	50	13	35
KENDRICK TODD & THERESA	15	51	11	20
KENNEDY BILLY JOE JR	23	50	11	6
KENNEDY JAMES R & MARY A*	37	48	12	16
KENNEDY JUANITA M, RT	19	50	13	22
KENNEDY KATHY L*	37	48	12	12
KENNEDY MELISSA GAIL	11	51	13	11
KENNEDY MICHAEL & MACKENZIE	31	49	11	10
KENNEDY RICHARD & KATHLEEN, RT*	37	48	12	12
KENNEDY WENDY A B, TRST	31	49	11	10
KENNEDY WENDY A B, TRST*	37	48	12	3
KENNER NELSON L & JERRIE J*	43	47	13	23, 24
KENNISH MICHAEL S & KRISTIN E	51	46	12	12
KENNON DAVID C & ANGELA R	29	49	12	26
KENT ANDREW & NATALIE ABRIGHT*	35	48	13	20
KENT CARLOS G & WANDA GRACE*	13	51	12	32
KENT CHESTON & KIMBERLY*	21	50	12	24
KENT DENNIS CHARLES, RT	11	51	13	25, 36
KENT DENNIS CHARLES, RT	13	51	12	30, 31
KENT DENNIS CHARLES, RT	21	50	12	6
KENT JEREMY K	13	51	12	32
KENT JERRY W & ELISABETH D	13	51	12	31
KENT THOMAS J JR*	51	46	12	8
KEPHART ROBERT & SHIRLEY*	27	49	13	14
KEPHART SHARON K*	29	49	12	9
KERLEY TIMOTHY A & ROSA M*	51	46	12	18
KERN ANDREW & ANNE*	43	47	13	14
KERN JEFFREY & JESSICA KENNEDY*	35	48	13	20
KERPASH JOHN J SR & NANCY R	29	49	12	14
KERPASH JOHN JR & ALLISON M	23	50	11	29
KERR BOBBY P & JEANNE M	25	49	14	17
KERR BOBBY P & JEANNE M*	25	49	14	17
KERR MARY ELLEN	33	48	14	15
KERR PHILLIP N*	33	48	14	2
KERSEY STEPHEN K*	37	48	12	1
KERSEY TIM*	29	49	12	11
KERSEY'S INVS LLC*	29	49	12	11, 19
KERWIN KATHLEEN	43	47	13	25, 36
KERWIN KATHLEEN M	43	47	13	25, 26, 36
KERWIN KATHLEEN M	45	47	12	30
KERWIN KATHLEEN*	43	47	13	26
KESLER JOHN ANTHONY & ELLEN*	29	49	12	16
KESPOHL ERIN*	35	48	13	20
KESPOHL GARY LEE &PATRICIA G & LYNN E & DIANE S ALLEN*	37	48	12	11
KESSLER DYLAN & STEPHANIE*	43	47	13	2
KESSLER KENDAL L & SADIE S*	43	47	13	10
KESSLER MATTHEW & CARISA*	27	49	13	11
KETAB POULAD*	35	48	13	29
KETCHUM PPTYS LLC	21	50	12	23
KETCHUM PPTYS LLC*	21	50	12	23
KETCHUM ROBERT & HOLLY*	21	50	12	23
KETCHUM ROBERT E	21	50	12	23
KETRING ALAN R & PHYLLIS J	43	47	13	35
KETRON PAUL D & TAMMIA M	21	50	12	2
KETTINGER JANE M*	25	49	14	36
KEYES MICHAEL B*	55	45	12	22, 23
KEYTON MARY E	11	51	13	4, 5, 6, 7, 8, 9
KEYTON MARY E*	11	51	13	4, 5, 7, 8
KHAN ENTERPRISES LLC	29	49	12	19
KHAN ENTERPRISES LLC*	29	49	12	19
KHAN PPTYS LLC*	27	49	13	24
KHAN PPTYS LLC*	29	49	12	20
KIDDOO CATHY S & TONY C	35	48	13	19
KIDWELL CAROLYN J*	27	49	13	25
KIDWELL CHARLES & MARY M UNNERSTALL*	19	50	13	26
KIDWELL DEBRA L*	37	48	12	21
KIDWELL GREGORY K & THERESE J*	37	48	12	15
KIDWELL JEFF & DIANE*	25	49	14	36
KIDWELL JEFF & DIANE*	33	48	14	1
KIEFER CHRISTINE M*	51	46	12	28, 33
KIEHL NOLAN*	27	49	13	25
KIENE JOHN M & CATHY	11	51	13	7
KIENTZ RENEE DENISE*	35	48	13	20
KIESLING JERRY W & ELOY MONTENEGRO-CHAIDEZ*	13	51	12	28
KIFFE HEATHER & KEVIN	27	49	13	23
KILE BERNIE	55	45	12	14
KILE BERNIE J & LISA D	47	47	11	30
KILE BOBBY L & TINA L	55	45	12	15
KILE KODY O & LAUREN	51	46	12	30
KILEY CHRISTINE & TERRANCE L*	37	48	12	21, 28
KILEY CHRISTINE*	29	49	12	26
KILEY RICHARD & REBECCA, FT	37	48	12	13
KILFOIL JAMES MICHAEL & LORI L	51	46	12	32
KILFOIL STEVEN J & BARBARA J*	27	49	13	22
KILFOYLE SHARON L	43	47	13	25
KILFOYLE SHARON L	45	47	12	30
KILGORE DAVID W*	27	49	13	31
KILGORE JERRY & PEGGY*	29	49	12	10
KILGORE LANE & LINDSAY*	37	48	12	10
KILGORE ROBERT W (SR) & RUTH & ROBERT W JR	11	51	13	5
KILGORE ROBERT W JR	19	50	13	4, 5, 8, 9
KILGORE ROBERT W JR	33	48	14	1
KILGORE ROBERT W JR*	33	48	14	1
KILGORE TIMOTHY M & H J	13	51	12	32
KILLIAN TONY D*	37	48	12	3
KILPACK JASON & HUE THI KILPACK*	21	50	12	2, 3
KILPACK JASON A & HUE THI*	21	50	12	2, 3
KILPACK JASON A & HUE*	21	50	12	2, 3
KIM ANDREW JOUNG-SU & SUJAN SUN-JIN KIM*	35	48	13	29
KIM BRENDA K*	35	48	13	29
KIM GLORIA & BENJAMIN SUNG DUKE SHIM & GRACE SHIM*	35	48	13	20
KIM GLORIA & GRACE HAYES & JEMARCUS HAYES*	37	48	12	3
KIMBALL ROBERT L & RUBY L*	37	48	12	11
KIMBLE RANDY & KATRINA*	27	49	13	8
KIMBROUGH JERRY C & DEBRA S*	33	48	14	1
KIMBROUGH JOSHUA & KATHERINE*	51	46	12	32
KIMCHI ERIC & KIM*	43	47	13	14
KIMDEN, TRST*	15	51	11	31
KIMSEY CHARLES W & JACQUELINE M*	33	48	14	1
KINCANON FAMILY, RT*	35	48	13	18
KINDER MICHAEL & LINDA*	19	50	13	26
KINDER MICHAEL R & LINDA C	19	50	13	26
KINDER MICHAEL R & LINDA C*	19	50	13	26
KINDLE LINDSEY*	29	49	12	20
KINDWALL ANTHONY & CARRI RISNER*	27	49	13	35
KING ADAM D J P	23	50	11	18
KING ANDRIEL*	43	47	13	10
KING BERNARD*	37	48	12	11
KING CARROLL*	37	48	12	3
KING CHARLES E & SUZANNE M*	11	51	13	36
KING CODY & ANDRIEL*	43	47	13	3
KING DAVID L & LINDA L	29	49	12	8
KING DOUGLAS D & TERESA M	33	48	14	27
KING GAYE ANNE*	29	49	12	17, 18
KING GEORGE E JR & SUSAN L*	21	50	12	34
KING JAY S & HANNAH M*	35	48	13	20
KING JOHN N & SUSAN D*	51	46	12	22
KING JOHN R	27	49	13	6
KING JOHN R, RT*	27	49	13	6
KING MARILYN YVONNE*	37	48	12	12
KING MEGAN C*	43	47	13	24
KING NATHAN D & TAMMY D	21	50	12	19
KING PHILIP & DOMINIQUE*	27	49	13	26
KING RICKY W*	27	49	13	13
KING STUART & BARBARA	45	47	12	13
KING THOMAS S JR & LACY C*	23	50	11	29
KING TRAVIS L & BRENDA M*	37	48	12	28
KING WAYNE*	29	49	12	14
KING, TRST CLAYTON & BETTY JO*	15	51	11	32
KINKADE CODY & MELISSA	31	49	11	6, 7
KINKADE GLEN & SUE*	29	49	12	19
KINKEAD ROBERT L & KAREN M	17	50	14	14
KINKEAD ROBERT L & KAREN M*	17	50	14	14
KINKEAD ROBERT L*	29	49	12	27
KINKEAD ROBERT L*	37	48	12	14
KINKEAD WILLIAM ALAN & SANDRA	43	47	13	8
KINNEY JOSEPH P & RACHEL E, RT	55	45	12	15
KINNEY MARY KAY*	43	47	13	8
KINNISON DANA K, RT*	35	48	13	29
KINSER ADAM B	19	50	13	36
KINSER, TRST ROBERT & CAROLYN, TRS	51	46	12	12
KINSLEY CRYSTAL A & ROBERT E JR*	27	49	13	24
KINT PETER MATTHEW II & REBECCA A*	21	50	12	15
KINTNER MANCLE & IVY LYNN DUFFY*	29	49	12	11
KINTNER MANCLE G JR & JOSEPHINE*	39	48	11	5
KINTNER ROBERT A & WILMA J*	21	50	12	33
KIPPLEY KIRK R & MARILYN J*	37	48	12	16
KIPPLEY KRISTINE D*	37	48	12	10
KIRCHHOF TRACY E*	27	49	13	25
KIRCHHOFF RYAN & JULIE WIECKEN	23	50	11	6
KIRCHHOFF, RT	43	47	13	9
KIRCHNER, FT	55	45	12	14
KIRK H LOUESE & STEVEN D	51	46	12	21
KIRK STEVEN & H LOUESE	51	46	12	16
KIRKMAN LARRY R & LOURDES*	43	47	13	10
KIRKPATRICK GARY L & PATRICIA*	35	48	13	7
KIRKPATRICK JUDITH I*	27	49	13	35
KIRKPATRICK MARCUS D & TRACY L*	27	49	13	7
KIRKPATRICK REBEKAH J*	29	49	12	11
KIRKPATRICK ROBERT K & PEGGY A*	45	47	12	4
KIRMSE BRIAN P & MELISSA	49	46	13	13
KIRTLEY DAVID ALAN & TERRY L	23	50	11	23
KISIDA BRIAN & LYDIA D CLARK*	43	47	13	11
KISSANE STEPHEN J & BETTY L*	43	47	13	23, 26
KISSINGER CARLY & ADAM*	27	49	13	24
KITCH MARCUS J & EVELYN K	23	50	11	29
KITCHEN RICHARD & SUSAN J	43	47	13	15
KITCHENS LISA*	37	48	12	21
KITTLE CLAYTON DALE, FT	25	49	14	22
KJ PROPERTY GROUP LLC*	29	49	12	17, 20
KJ PROPERTY GROUP LLC*	37	48	12	30, 31
KJK ENTERPRISE LLC	45	47	12	18
KK MO PPTYS LLC*	29	49	12	30
KLAAS JONATHAN & AMBER*	33	48	14	13
KLASING AMRON N & MICHAEL L*	21	50	12	33
KLAUSMEYER ROBERT J & PIPER L	19	50	13	5, 6, 7, 8
KLEFFNER DORIS A*	37	48	12	3
KLEFFNER, FT*	35	48	13	29
KLEIBER BRIAN & ALLISON	43	47	13	21
KLEIN CERRY & DEBRA ANN	25	49	14	25, 26
KLEIN CRAIG & DEBRA PAIGE KLEIN*	29	49	12	23
KLEIN GREGORY N & JOYCE A*	37	48	12	3
KLEMME BYRON & DONNA, FT*	51	46	12	33
KLEMME BYRON G	51	46	12	33
KLEMME JEFFREY PAUL & KATHY D*	21	50	12	3
KLEMME MATTHEW G & CANDICE L	51	46	12	33
KLEMME STANLEY & MARTHA, TRST	51	46	12	32
KLENKE GARY W & MISTY N ROUSE	13	51	12	29
KLENKE ROY & LISA*	25	49	14	36
KLENKE THOMAS J & BILLIE J	25	49	14	25
KLENKE-HARRIS PATRICIA L*	15	51	11	20, 29
KLENKLEN MICHELLE, RT	25	49	14	22, 27
KLEPAC TERESA L HOWARD*	29	49	12	10
KLEPEL STEVE M	27	49	13	5
KLEPPER H KEITH	13	51	12	32
KLEPPER NATHAN	33	48	14	7, 18
KLIETHERMES CLINTON & LANA	45	47	12	32
KLIETHERMES NATHAN G	47	47	11	19
KLIETHERMES PAUL T & DAWN R*	29	49	12	5
KLIETHERMES ROGER & KATHY	49	46	13	24, 25
KLINCKMAN EUGENE E*	19	50	13	28
KLINE ANTHONY & FONDA*	27	49	13	25
KLINE ANTHONY B & FONDA J	33	48	14	24, 25
KLINE ANTHONY B & FONDA J*	33	48	14	24, 25
KLINE ROBERT & AMY L ANTES	33	48	14	27
KLINE STEPHEN	51	46	12	34
KLINZMAN ROBERT & SHERI L*	29	49	12	35
KLIPPEL HERMAN E & CARLA K*	51	46	12	27
KLOBNAK RODNEY J*	37	48	12	12
KLOPFENSTEIN NORMAN R & LINDA A	25	49	14	20
KLOTZ LYNN WINNER & DARLY P*	37	48	12	11
KLUSMEYER TIM & JULIE*	33	48	14	2
KLUSSMAN KENNETH R & VENORA*	37	48	12	2
KLUTHO WILLIAM J & PAULA J*	55	45	12	11
KM FARMS LLC	11	51	13	24, 25
KMB DEVELOPERS LLC*	33	48	14	11
KNACKSTEDT BLAKE LANDON*	37	48	12	2
KNAPP ROY A & CHRISTINA L*	19	50	13	15
KNARR KENNETH D & PAULA A*	43	47	13	14
KNARR TIMOTHY E & PENNY L*	27	49	13	24
KNESS DEBRA S	25	49	14	11, 14
KNIERIM JEFFREY C	51	46	12	18
KNIEST LINDA G*	29	49	12	18
KNIGGE CHADLEY*	55	45	12	3
KNIGGE JERRY D & KIMBERLY R	31	49	11	33
KNIGGE, FT	31	49	11	33
KNIGHT DAVID GLENN*	49	46	13	26
KNIGHT DAVID L*	29	49	12	6
KNIGHT NICOLE M & SHAWN E*	27	49	13	25
KNIGHT PAUL W*	51	46	12	20
KNIGHT REBECCA J (FISHER)	23	50	11	16
KNIGHT ROBERT G & PAMELA K*	51	46	12	20
KNIGHT TERRY O & BONNIE L*	29	49	12	6
KNIGHT TOMMY & RHONDA*	29	49	12	11
KNIGHT VIOLET J & NELSON W	51	46	12	20
KNIPFEL JERRY W & CHRISTINE M*	29	49	12	11
KNIPP ANNA MARIE, RT	45	47	12	35
KNIPP CHARLES E*	23	50	11	6
KNIPP CHARLES W & LINDA L	17	50	14	2
KNIPP DEBRA SUE*	37	48	12	3
KNIPP NICOLE & JODIE WHEELER	13	51	12	25
KNIPP OLLIE MAE CHARITABLE LEAD UNITRUST	45	47	12	35
KNOCKE PHILIP C & MELANIE M	43	47	13	9
KNOERR ROBERT C, RT*	29	49	12	36
KNOLL YASYUO M	45	47	12	2
KNOPPE PHILLIP R	43	47	13	26
KNOTT ERYN N & PARKER H DAY*	33	48	14	1
KNOTT JUSTIN & JENNIFER & PATRICIA	29	49	12	6
KNOTTS THOMAS M & ADRIANNE R	23	50	11	31
KNOWLES IRIS JEANNINE*	27	49	13	25
KNOWLES ROBERT & MARIE*	23	50	11	5
KNOWLES RONALD C & LORIE J*	21	50	12	34
KNOX CHARLOTTE M & GREGORY S*	19	50	13	36
KNOX ERIC W & CANDY*	21	50	12	3
KNOX WILLIAM A & KAY E, FT*	43	47	13	11
KNUDSEN KENDRA JANE*	33	48	14	2
KNUDSEN RONALD E & MARSHA L*	27	49	13	11
KNUDSON MICHAELA M & LOUELLA A & RONALD T DIDIO*	21	50	12	12
KNUTSON LIVING, FT	35	48	13	7
KNUTSON THOR M*	37	48	12	11
KNUTSON, TRST KRIS & BARBARA, TRS*	33	48	14	12
KOBERMANN TRAVIS A & HALEY M	17	50	14	22
KOCH JAMES & HEATHER*	37	48	12	28
KOCH ROBERTO A	11	51	13	34
KOCH ROBERTO A*	11	51	13	34
KOCHERT JOSEPH & JENNIFER*	35	48	13	20
KOCHERT STEVEN R & JAMIE E, RT*	37	48	12	1
KOEBEL BRENDA K & SHARON L*	29	49	12	3
KOEBEL GREGG C*	37	48	12	2
KOEDEL CORY R & TRICIA Y, FT*	35	48	13	20
KOEHLER CLETUS & KATHY*	25	49	14	17
KOENEKE BARRY K & SARA W*	21	50	12	23
KOENIG CAROL M	35	48	13	18
KOENIG RICHARD W & MARJORIE L	17	50	14	28
KOENIG ROBERT & CAROL*	37	48	12	28
KOEPKE LAURA & JEFF LENTZ*	37	48	12	27
KOEPKE MARK A*	27	49	13	14
KOEPP ROBERT S & PHYLLIS M*	35	48	13	20
KOESTER JACOB M & LATRICIA A	13	51	12	32
KOESTER JACOB M & LATRICIA A	21	50	12	5
KOESTER THELMA L*	29	49	12	19
KOETTING JAMES R & TRICIA M*	35	48	13	27
KOGA CARY*	27	49	13	24
KOGA DONALD H & GERALDINE L, RT	37	48	12	31
KOGEL JESSICA & LUCAS J ELZEA	33	48	14	21

Boone County Owner Index

NAME	PG	T	R	SEC
KOGUT JOHN R & KATHY J B*	43	47	13	13
KOGUT JOHN R & KATHY J B*	45	47	12	18
KOHL NATHANAEL & LORI*	27	49	13	23
KOHLER PETE A & BETSY K*	33	48	14	22
KOHLER SUSAN B*	43	47	13	2, 11
KOHLY R MATTHEW	45	47	12	21
KOHLY R MATTHEW & SHERRI L*	45	47	12	21
KOHNIC AMIR*	37	48	12	3
KOIRTYOHANN CARRIE LOU*	23	50	11	20
KOIRTYOHANN SAMUEL & LAURA, RT*	23	50	11	29
KOIRTYOHANN STEVE H & JULIE F	23	50	11	20
KOKOSKA ROBERT J & MAUREEN B*	37	48	12	3
KOLLARS WILLIS J & JEAN A	43	47	13	36
KOLLARS WILLIS J & JEAN A	49	46	13	1
KOLLENBERG JOAN & JAMES PENDLETON*	21	50	12	3
KOLOSTOV KARA*	35	48	13	20
KOLOSTV PETER R & LINDA S*	35	48	13	20
KONCEN KATHERINE & ETHAN MILLER*	43	47	13	13
KOONS GRACE A*	35	48	13	28
KOONSE MELINDA KAY*	37	48	12	12
KOONSE MICHAEL L & CYNTHIA A*	43	47	13	2
KOONTZ AMANDA F & JEREMIAH B*	13	51	12	22
KOPFLE ROBERT M & SUE A, RT*	43	47	13	9
KOPP ANDREW C & TAMARA W	47	47	11	8
KOPPELMAN JEFFREY B & MAUREEN	19	50	13	7, 18
KOPPENAAL JAMES E & WARREN	31	49	11	7
KOPPENAAL KEITH A & JILL M	13	51	12	30
KORBECK GLENN*	35	48	13	29
KORMEIER KEVIN L & TAMARA L, FT	13	51	12	22, 27
KORMEIER KRISTIN M, RT*	37	48	12	28
KORMEIER ROBERT W	49	46	13	12, 13
KORN DALE & LINDA, TRST	43	47	13	6
KORSCHGEN CARL E & ANN J, RT	43	47	13	11
KORSCHGEN CHRIS L & MARY ANGELA	43	47	13	3
KORTE DENNIS & LINDA & RYAN*	27	49	13	24
KORTE JOHN S & AMY E*	37	48	12	16
KOSIARA ADRIAN & LAUREN*	37	48	12	21, 28
KOSTER KENNETH & BETH*	23	50	11	3
KOSTIC SNEZANA*	37	48	12	3
KOTTWITZ CLEO DEAN	19	50	13	15
KOVACHEVA VANYA*	55	45	12	14
KOVACHEVICH JODY, RT*	29	49	12	20
KOVACS DORA ANN	43	47	13	26, 35
KOVACS THOMAS S*	43	47	13	35
KOVAL NICK & OKSANA*	37	48	12	27
KOVAR FARMS LLC	21	50	12	30
KOVAR JEFFREY & JODIE, FT	33	48	15	12
KOWALEWSKI THOMAS & SHIRLEY A*	37	48	12	16
KRAMER DARLA R*	37	48	12	12
KRAMER DOROTHY LEE, RT*	33	48	14	2
KRAMER LARRY & DOROTHY	33	48	14	2
KRAMER LARRY & DOROTHY*	33	48	14	2
KRAMER THOMAS & MARY*	31	49	11	31
KRAMER THOMAS & MARY*	39	48	11	6
KRAMPS MICHAEL D & KATHRYN E*	37	48	12	11
KRAUS GAIL L*	29	49	12	17
KRAUS MICHAEL PATRICK*	27	49	13	24
KRAUSE CAROLYN K	43	47	13	23
KRAUSE GARY F & JANET M, TRSTS	35	48	13	4, 5
KRAUSE GARY F & JANET M, TRSTS*	35	48	13	5
KRAUSE JANET M	11	51	13	29
KRAUSE SETH F & DONNA J	27	49	13	30
KREFTMEYER KURT D	39	48	11	19
KREHBIEL EDWARD V & REBA G, TRS*	29	49	12	19
KREISEL JENNIFER*	27	49	13	24
KREJCI GLENN & MICHELLE MORRIS*	43	47	13	14
KREJCI JANIS F*	37	48	12	3
KREKEL ERIC N	51	46	12	31
KREKEL ERIC N*	49	46	13	25, 36
KRENZEL JOSEPH & KAREN S	29	49	12	10
KRETZSCHMAR MARK JR & MICHELLE	27	49	13	12
KRIBBEN DAVID R	13	51	12	34
KRIBBS CHARLES L & BARBARA J*	15	51	11	32
KRIBBS DENNIS R & PAULA J*	27	49	13	25
KRIBBS GAVIN W & HOLLIE L*	15	51	11	32
KRIBBS KIRK D & ANNE*	27	49	13	31
KRIBBS RONNIE W & PATRICIA A	11	51	13	3, 4
KRIECKHAUS JONATHAN T & KIM A	11	51	13	34
KRIEGSHAUSER DEREK	17	50	14	33
KRIETE ROBERT L & NANCY L*	27	49	13	12
KRINGS SUSAN M, RT*	43	47	13	1
KRITZER DONALD*	35	48	13	20
KRIWYN INC A CORP	27	49	13	12
KRIWYN INC A CORP	29	49	12	6, 7
KRJ PPTYS LLC*	51	46	12	16
KROECKEL STEVEN F*	27	49	13	24
KROEGER KARL & REGINA	23	50	11	9, 10
KROEGER KRIS	39	48	11	8
KROEGER LAWRENCE & EMILY TRUJILLO	23	50	11	4
KROEGER MEAGAN & NICHOLAS FORD*	45	47	12	4
KROLL TRICIA*	27	49	13	24
KROPAC JOSEPH M & BRENDA*	37	48	12	12
KROPF ANGELA M & ANDREW P*	37	48	12	10
KRUCKENBERG DWIGHT D & CLAUDIA	51	46	12	13
KRUEGER RYAN C & TERI L	39	48	11	31
KRUGER TERRI L*	35	48	13	20
KRUSE DANIEL J & MEGAN M*	29	49	12	18
KRUSE KARL H & ILA LYN IRWIN*	45	47	12	17
KRUSE KRISTINE MARIE, RT*	37	48	12	27
KT INV PPTYS LLC*	27	49	13	24
KT INV PROPERTY LLC*	29	49	12	20
KTKKC LLC	13	51	12	22
KU TSUNCHIA CALVIN & TINA*	45	47	12	18
KUBIAK DAVID & TONYA HILDERBRAND*	39	48	11	21
KUCERA ELIZABETH A, RT	31	49	11	10
KUCERA ELIZABETH A, RT	53	46	11	8
KUCHY GREGORY J & MAUREEN T	19	50	13	30
KUCHY JONATHAN & PATRICIA	19	50	13	30
KUEBLER DANIEL L & DIANE LA MAR	19	50	13	8, 17
KUEBLER DANIEL LEE	51	46	12	24
KUECKELHAN GERALD L & SHERRIE K	47	47	11	15, 16
KUECKELHAN GERALD L & SHERRIE K*	47	47	11	22
KUECKELHAN STACIA*	35	48	13	29
KUEFEL CHRISTINE M & LUCILLE M	19	50	13	22
KUENZEL KATHRYN*	43	47	13	2
KUHL ERIN K*	29	49	12	14
KUHLE STEVEN & RACHEL & FELIX & MERRIE JACOBO*	37	48	12	12
KUHLER FARMS INC	55	45	13	11, 12, 13, 14
KUHLER FARMS INC*	35	48	13	6
KUHLER MATTHEW R & RENEE L, RT*	33	48	14	26, 35
KUHLMANN JEREMY A & CARLA	27	49	13	2
KUHN FAMILY, TRST	29	49	12	35
KUHN SWEEZER ALICE	19	50	13	15
KUHRTS ERIC N & LAURA M*	45	47	12	22
KUJAWINSKI LOUIS G & PATRICIA E	19	50	13	10
KULICH TANAINE L & JAMES E	33	48	14	24
KULICH TANAINE LUCILLE*	33	48	14	24
KULIK ROSS & STACEY & GREG & KELLY DELINE*	45	47	12	6
KULOWIEC THOMAS G	19	50	13	4
KULP STANLEY J & VALERIS JO*	35	48	13	29
KUMMER MARK E & MICKIE J*	21	50	12	23
KUMMER MARK E & MICKIE J*	53	46	11	7
KUMMERFELD KRIS L & ROBIN L*	29	49	12	20
KUNTZ JIMMIE & TERRY HANCOX	29	49	12	12
KUNTZ ROBERT & JOAN, TRST*	35	48	13	34
KUNTZ ROBERT R & JOAN R	33	48	14	21
KUNZ CHRISTINE	39	48	11	18
KURTZ JAMES L & VELLA SUE*	29	49	12	16
KURZEJESKI ADAM G	19	50	13	31
KURZEJESKI ERIC W & LORI S, TRS	35	48	13	32
KURZEJESKI ERIC-LORI, TRST	19	50	13	31
KURZEJESKI ERIC-LORI, TRST	25	49	14	23
KURZEJESKI ERIC-LORI, TRST	35	48	13	32
KURZEJESKI ERIC-LORI, TRST*	19	50	13	31
KURZEJESKI ERIC-LORI, TRST*	25	49	14	23
KURZEJESKI EVA K*	19	50	13	31
KURZEJESKI FAMILY, RT	35	48	13	32
KURZEJESKI FAMILY, RT*	35	48	13	32
KURZEJESKI KATHERYN*	19	50	13	31
KURZEJESKI NEAL & KRISTIN, RT	19	50	13	31
KURZEJESKI NEAL & KRISTIN, RT	25	49	14	23
KURZEJESKI NEAL & KRISTIN, RT	35	48	13	32
KURZEJESKI PAUL	25	49	14	23
KUSCHEL DAVID J & MISTY L*	37	48	12	2
KUSTER JAMES D & BETTY LOU*	37	48	12	11
KUWAJIMA VANESSA KEITH VIEIRA & CHRISTOPHER RYAN*	37	48	12	3
KW PPTYS INC*	29	49	12	3
KWEE SALINE K & MOE K KHINE*	29	49	12	9
KYD JAMES D & ELIZABETH B	45	47	12	17
KYRISH ANNETTE P*	37	48	12	3
L				
L & K PROPERTY LLC	17	50	14	24
L & K PROPERTY LLC	19	50	13	19
L & K PROPERTY LLC*	17	50	14	24
LABABIDI ZUHDI & CYNTHIA J QUALIFIED SPOUSAL, TRST	45	47	12	18
LABARBERA ANTHONY C & MARY E*	35	48	13	20
LABARBERA ANTHONY C & MARY E*	37	48	12	11, 12
LABENZ BRADLEY E & PATRICIA L	55	45	12	23
LABENZ BRADLEY E & PATRICIA L*	55	45	12	23
LABORDE MARGILEE*	37	48	12	3
LABORE JERRY W	23	50	11	29
LACHNIT DONALD & CYNTHIA, TRST*	51	46	12	16
LACKEY DAVID J & THERESA J	53	46	11	16, 17
LACY FAMILY, TRST	51	46	12	6
LACY KYLE G & MARIA T	51	46	12	19
LACY NATHAN D & DONNA M*	51	46	12	19
LACY PATRICK S & STEPHANIE L*	51	46	12	8
LADD MEGAN*	37	48	12	3
LADEHOFF JULIE A CUSTODIAL, TR	25	49	14	19
LADYMAN KENNETH P & TRISHA J*	11	51	13	35, 36
LAFERRIERE MARC A & KELLY J*	27	49	13	20
LAFEVER CHRISTOPHER*	37	48	12	10
LAFFERTY SETH W & AMANDA M	23	50	11	4
LAFOND ERIN N*	37	48	12	21
LAFONTAINE THOMAS P & LINDA S*	43	47	13	2
LAFOY DAKOTA JOE	33	48	14	2
LAGARCE SPENCER & ELLEN MCGARRY	53	46	11	19
LAGARCE SPENCER & ELLEN MCGARRY*	53	46	11	19
LAGE KRAIG J & JENNIFER R*	27	49	13	24
LAH JESSAMINE*	29	49	12	9
LAHR ROBERT D & SARA D*	29	49	12	34
LAHUE JEFFREY D & AMY E*	43	47	13	8
LAHUE ROBERT MICHAEL & CHERYL A	11	51	13	14, 23
LAIKERT DARIO & ERNA*	37	48	12	3
LAIR LINDA M*	27	49	13	24
LAKE AREA & PARK AREA*	33	48	14	1
LAKE BENJAMIN & RHIANNON GALLOWAY*	35	48	13	20
LAKE CAPRI SUBDIVISION LLC*	29	49	12	10
LAKE CARLOS LLC	25	49	14	23, 24, 25, 26
LAKE CARLOS LLC*	25	49	14	24
LAKE CHAMPETRA HOMEOWNERS ASSN INC	55	45	12	12, 13, 14
LAKE CHAMPETRA HOMEOWNERS ASSN INC*	55	45	12	13
LAKE CHAPARRAL HOME OWNERS ASSOC*	13	51	12	34
LAKE CHAPARRAL HOME OWNERS ASSOC*	21	50	12	3
LAKE CHATEAU INC	39	48	11	29
LAKE CHATEAU INC A MO CORP*	39	48	11	29
LAKE CHATEAU INC*	39	48	11	29
LAKE FAMILY, TRST*	39	48	11	8
LAKE GEORGE PPTYS LLC	37	48	12	15
LAKE GEORGE PPTYS LLC*	37	48	12	15
LAKE LA VISTA HOMEOWNERS ASSN*	39	48	11	5
LAKE LEANNE M, TRST*	43	47	13	2
LAKE ROAD LLC	19	50	13	25
LAKE ROGER J*	27	49	13	12
LAKE SUNDANCE CORP	43	47	13	9
LAKE TAMARA L*	37	48	12	11
LAKESIDE CLUB INC	19	50	13	9, 16
LAKEVIEW LOAN SERVICING LLC*	37	48	12	2
LAKEWOOD ESTS HOME ASSOC INC*	37	48	12	3
LAKEWOOD ESTS HOMES ASSOC INC*	37	48	12	3
LAKEWOOD VILLA HOMES ASSOC INC*	37	48	12	3
LAKSO AMANDA	37	48	12	25
LAKSO JEFFREY W & KATHY A*	17	50	14	13
LAKSON JEFFREY W & KATHY A	17	50	14	14
LAL-GUPTA, FT	25	49	14	22
LAL-GUPTA, FT*	35	48	13	28
LAMANTIA FAMILY, RT*	35	48	13	6
LAMAR DIANE & DANIEL KUEBLER*	53	46	11	19
LAMB LAWRENCE & BEVERLY*	27	49	13	10
LAMB NANCY A	45	47	12	20
LAMBERSON MARY F, RT*	35	48	13	20
LAMBERT STEVEN & BARBARA*	45	47	12	18
LAMBERT TERRY LEE & PAMELA, RT*	55	45	12	11
LAMBERTI JILL A*	29	49	12	26
LAMBIOTTE BRIAN K & ELIZABETH C*	55	45	12	4
LAMBLE MARK S	25	49	14	36
LAMERE LOREN J & KATHY L*	29	49	12	9
LAMM HENRY C & LISA A	33	48	14	24, 25
LAMM LEE RAYE	33	48	14	23, 26
LAMM WILLIAM H & DANIELLE	33	48	14	24
LAMMERS CHARLES F & JACQUELINE & CHARLES J*	55	45	12	23
LAMMERS CHARLES F & JACQUELINE*	55	45	12	22
LAMMERS GARY L & SHARON D*	51	46	12	34
LAMMERS JACQUELINE & CHARLES F	55	45	12	22
LAMMERS LARRY D & JUDITH E	55	45	12	8
LAMMERS LARRY P & JUDITH A*	37	48	12	3
LAMMERS MARCIA K, TRST	51	46	12	32
LAMMERS MARCIA K, TRST	55	45	12	5, 6
LAMMERS MARCIA K, TRST*	55	45	12	5
LAMMERS ROBBY D & LISA A*	49	46	13	13
LAMMERS THOMAS L & GAIL A*	35	48	13	20
LAMONDA GARY W & DENISE	19	50	13	29, 32
LAMONDA GARY W & DENISE*	19	50	13	29
LAMONDA JUSTIN & NATALIA*	35	48	13	28
LAMPE JAMES C, FT	33	48	14	6
LAMPE JEFFREY L & JENNIFER M	33	48	14	6
LAMPITT, RT*	37	48	12	21
LAMPKINS JASON W & STEPHANIE M STENGER*	21	50	12	23
LANCASTER GEOFFREY & TIFFANY*	37	48	12	2
LANCASTER KENNETH W & DAWN M*	19	50	13	12
LANCASTER LESLIE ANN*	29	49	12	27
LANCASTER RANDALL W & PAMELA S*	21	50	12	18
LANDER CASSI & MATTHEW FIELDS*	29	49	12	5
LANDER RALPH & CONNIE	29	49	12	5
LANDERS JESSICA DE AN*	13	51	12	34
LANDERS JOHN S & SHERRY A	23	50	11	26
LANDES ARCHIE P*	35	48	13	33
LANDMARK BUILDERS INC*	29	49	12	1
LANDRUM CARL R, TRSTS	37	48	12	31
LANDRUM CARL R, TRSTS*	37	48	12	31
LANDRUM JOHN	33	48	14	26, 35
LANDWEHR MARILYN F, RT*	27	49	13	12
LANE FAMILY, RT*	27	49	13	11
LANE MARY LORIDA (ROSS)*	29	49	12	26
LANE MICHAEL E*	37	48	12	16
LANES LEE A, TRST	35	48	13	5
LANES LEE A, TRST*	35	48	13	5
LANES REBECCA M*	35	48	13	17, 20
LANES REBECCA M*	37	48	12	12
LANES ROGER A	17	50	14	12
LANES ROGER A	19	50	13	7
LANEY JAMES HOWARD & MARY LYNN*	29	49	12	11
LANG STEPHEN A & ELIZABETH A	33	48	14	14, 23
LANGDON BRADFORD	51	46	12	28
LANGDON KYLE P & KEELY F	19	50	13	22
LANGDON PHILIP	51	46	12	27
LANGE ERIC C & ALICIA M*	51	46	12	4
LANGE JOSHUA B & SAMANTHA	39	48	11	32, 33
LANGE JOSHUA*	27	49	13	31
LANGENECKERT MARK D & BABETTE C*	37	48	12	11
LANGFORD CHRISTOPHER J*	37	48	12	12
LANGHAMMER JOSEPH*	51	46	12	6
LANGLAND ROY & MARGARET	29	49	12	23
LANGLEY JAMES E & APRIL C E*	43	47	13	10
LANGLEY RICKY L JR*	21	50	12	18
LANGSTEINER ELIZABETH Z*	35	48	13	29
LANGSTON NICOLE	53	46	11	7
LANHAM MARK A & ANITA C ALSPAW	13	51	12	36
LANHAM SAM B & DONALD VANDERPAL*	37	48	12	3
LANKFORD JOHN & DEANNA	25	49	14	27
LANKFORD JOHN C JR & DEANNA M	25	49	14	26, 27
LANNERT GLENNIS E, RT	11	51	13	1
LANNERT GLENNIS E, RT	13	51	12	6
LANNERT GLENNIS E, TRST	11	51	13	1
LANNERT GLENNIS E, TRST	13	51	12	6
LANNERT GLENNIS E, TRST*	11	51	13	1
LANNERT ROBERT G & GLENDA K*	19	50	13	1
LANNING BOZ LEE & JULIA M*	17	50	14	13, 24
LANSFORD JASON & BLAIR	39	48	11	32
LANSFORD MATTHEW J & EMILY N	19	50	13	35
LANSMAN GALE D, RT*	37	48	12	15
LANZA RICHARD T JR & BRENDA S*	29	49	12	4
LAPPIN REBECCA J	27	49	13	5
LAPSLEY TIMOTHY & SANDRA	47	47	11	6
LAQUA JEFFREY G & CHARLENE M	25	49	14	1
LAQUA ROGER R & JOANNE F, FT*	37	48	12	16
LARGENT JUSTIN J & REBECCA J*	55	45	12	10
LARK SARAH E & JESSE T*	35	48	13	30
LARKIN BOBBY G & PEGGY SUE	17	50	14	25
LARKIN CONST INC*	35	48	13	20
LARKIN RANDEE R*	29	49	12	18
LARKIN SPENCER A & AMY M*	29	49	12	17
LARKINS SHIRLEY DEANNE*	29	49	12	9
LAROE HAROLD L & BETTY JEAN*	21	50	12	25
LAROE RUSSELL D & MAE E*	11	51	13	23
LAROSE PAUL J & JUDITH*	35	48	13	27
LARRY POPE PPTYS LLC & SYDNEY GRAY PPTYS*	29	49	12	20

Boone County Owner Index

NAME	PG	T	R	SEC
LARSON DIANE L*	51	46	12	16
LARSON ENTERPRISES*	39	48	11	7
LARSON GABRIELLE M H & GAIGE	31	49	11	28
LARY PATRICK & SHERRI*	29	49	12	17
LASCUOLA GINA*	27	49	13	25
LASHER LAURA N*	19	50	13	10
LASHLEY JOHN & ANGELA G*	37	48	12	12
LASHLEY JOSHUA S & AMBER D	21	50	12	24
LASLEY ADAM	25	49	14	11
LASLEY RAYMOND D & SUSAN L*	37	48	12	16
LASS JOSEPH & ELIZABETH*	37	48	12	27
LASSITER STEVEN D*	35	48	13	29
LAST RESORT LLC	11	51	13	1
LATA THOMAS G*	45	47	12	6
LATHAM LAWRENCE J & JESSICA*	33	48	14	2
LATHROP THOMAS E & BETTY I	39	48	11	4
LATIMER E DEAN & DIANA F*	29	49	12	9
LATORRE DENISE L & MARK A	43	47	13	3
LATORRE MATTHEW*	35	48	13	29
LATTIMER JIMMY C*	33	48	14	15
LAU THEODORE D & CHERI L	51	46	12	1
LAUBERT DERICK & JENNA*	35	48	13	29
LAUBERT DERICK P & JENNA P*	55	45	12	14
LAUER-VORNHOLT JULIE ANNE*	35	48	13	20
LAUFFER F TIFF, TRST	49	46	13	24
LAUN JANE FOSTER	37	48	12	10
LAUR BRYCE & LAUREN*	35	48	13	29
LAVERE DEVEN*	29	49	12	20
LAWHORNE MARC K & JOSEPHINE A	51	46	12	24
LAWHORNE MARC K & JOSEPHINE A	53	46	11	19
LAWHORN-EDWARDS SHARLA*	37	48	12	12
LAWLER JAMES E & BONNIE J*	43	47	13	26
LAWLER JOSH*	29	49	12	10
LAWLER LARRY L & SHARON K*	23	50	11	32
LAWMAN ERIC E & LINDA S*	51	46	12	6
LAWMAN ERSEL F, TRST	39	48	11	16
LAWRENCE CHRISTINE & KIM OLIVER*	27	49	13	27
LAWRENCE JOHN & TRACEE JOINT SPOUSAL, TRST	19	50	13	1, 2
LAWRENCE JOHN & TRACEE JOINT SPOUSAL, TRST*	19	50	13	1
LAWS KEITH M & SHERRYL L*	19	50	13	10
LAWS KEITH M & SHERRYL L*	29	49	12	35
LAWS TIMOTHY K*	27	49	13	22
LAWSON BRAD & RACHEL	23	50	11	26
LAWSON BRAD E & RACHEL C QUICK	23	50	11	27
LAWSON CHARLES W & LOVELLA D	11	51	13	36
LAWSON CHRIS & BRAD & RACHEL	23	50	11	26
LAWSON CHRIS ALLEN	15	51	11	32, 33
LAWSON DOUGLASS F & L LOUISE*	15	51	11	8
LAWSON FAMILY, RT*	37	48	12	21
LAWSON H GRANT*	21	50	12	17
LAWSON HAROLD H & MARILYN SUE*	37	48	12	3
LAWSON MICHAEL K*	29	49	12	18
LAWSON PAULUS E JR*	15	51	11	20
LAWSON RAYMOND G & SHIRLEY JEAN*	21	50	12	23
LAWSON SEAN M & KERI*	39	48	11	6
LAWSON WARREN A & CAROLYN E*	43	47	13	14
LAWSON WILLIAM R	19	50	13	10
LAWSON WILLIAM R*	37	48	12	11
LAWSON WILLIAM R*	39	48	11	6
LAWSON WILLIAM R*	43	47	13	11
LAWSON, TRST	27	49	13	31
LAWSON, TRST*	35	48	13	6
LAWTON RODNEY*	29	49	12	27
LAXUS HOLDINGS LLC*	37	48	12	31
LAY FRANK C II & ROMA L*	45	47	12	18
LAY LAH & TRAN LAY*	33	48	14	2
LAY MICHAEL J & NEVADA L	19	50	13	28
LAYOS E DALE & PATRICIA	37	48	12	24
LAYTON JEFFREY S & NICOLET M*	35	48	13	20
LAZAR MEIR & D GAIL	43	47	13	11
LAZAR MEIR & D GAIL*	43	47	13	11
LAZEAR CAROLYN F*	19	50	13	35
LAZEAR GARY L & THELMA K*	35	48	13	29
LBK PPTYS LLC*	37	48	12	12
LCE LLC*	29	49	12	29
LE PHUONG*	27	49	13	11
LEA ELIZABETH & RONALD LEA	43	47	13	13
LEACH CHRISTOPHER	45	47	12	2
LEACH CHRISTOPHER E	49	46	13	24
LEACH DEBRA K*	43	47	13	9
LEACH ERICA (HARRELL)*	27	49	13	24
LEACH JESSE T JR	27	49	13	17
LEACH JESSE T JR*	27	49	13	17
LEACH JESSE THEODORE JR*	27	49	13	17
LEACH JOHN H & DEBBIE A	19	50	13	4
LEACH RANDY LEE & MARTINA*	43	47	13	10
LEACH RYAN & HEATHER & DEBRA K*	43	47	13	10
LEACH, FT*	35	48	13	20
LEACH-JONES BARBI E & PRENTICE K JONES*	27	49	13	14
LEAF PAM S*	43	47	13	10
LEAF STEVEN MICHAEL, RT*	29	49	12	16
LEAKE CHARLES E II & JO ELLEN*	11	51	13	12
LEAKE KEVIN J*	29	49	12	20
LEASE BRIAN L & JANE	11	51	13	3, 4, 5
LEATON CINDY L	23	50	11	32
LEAVENE JEREMY & SURRAYA	19	50	13	35
LEBLANC JAKE*	35	48	13	20
LEBSOCK CHAD	23	50	11	6
LECLERC TERESA MARIE*	27	49	13	24
LEDBETTER ALAN L & MELANIE*	45	47	12	4
LEDBETTER GARY S*	37	48	12	12
LEDBETTER PHILLIP M & NOLA J*	37	48	12	12
LEDDA MARGARET D	25	49	14	28
LEE ANDREW J & ANITA E	29	49	12	6
LEE BOONE	15	51	11	28
LEE CHRISTOPHER	45	47	12	16
LEE DAVID G & KATHY A*	29	49	12	26
LEE DEBORAH LYNN	49	46	13	25
LEE DEBORAH LYNN	51	46	12	30, 31
LEE HEIGHTS LAGOON AREA*	39	48	11	6
LEE J EDWARD, RT*	35	48	13	20
LEE JAMES S & SUSANNA Y*	43	47	13	9
LEE JAMES W & SHERRY A*	43	47	13	3
LEE JEA MYUNG*	35	48	13	20
LEE JENNIFER*	43	47	13	2
LEE JOHN W & JANET M*	27	49	13	27
LEE JOSEPH JR & BRENDA*	51	46	12	19
LEE K BRIAN & RHONDA L*	45	47	12	4
LEE KATHLEEN & GUY*	23	50	11	4
LEE KATHLEEN S & GUY L	15	51	11	3, 7, 9
LEE KWANG NAM & INSOON LEE*	29	49	12	20
LEE LINDELL JR*	17	50	14	35
LEE LLOYD ALLEN & ANGELA LEE ACTON & LESLIE E LEE	49	46	13	24
LEE MEREDITH K & ARLEN MCGEE*	19	50	13	12
LEE PATRICK W, RT	43	47	13	25
LEE PATRICK W, RT	45	47	12	30
LEE PATRICK W, RT*	45	47	12	30
LEE ROBERTA D*	37	48	12	10
LEE STEVE R & NANCY	21	50	12	5
LEE THOMAS D & KAREN S	31	49	11	22
LEE THOMAS D & KAREN S*	29	49	12	14
LEE, FT	13	51	12	21, 28
LEEPER MARY JEAN, TRST	33	48	14	21, 22
LEEPER RICHARD & MARGUERITE, TRST	25	49	14	27
LEEPER SIDLEE W, TRST	33	48	14	21
LEES STACY N*	37	48	12	3
LEFEBVRE CATHERINE RUTH*	27	49	13	2
LEFEBVRE THAD & CATHERINE GREER	27	49	13	2
LEFFERT JOHN J & KATHY S	51	46	12	33
LEFFERT JOHN J & KATHY S*	51	46	12	27, 33
LEGG JEFFREY L & ZINNA B*	51	46	12	8
LEHMAN JOSHUA*	37	48	12	2
LEHMAN SCOTT E*	21	50	12	2
LEHMEN JEFF A*	43	47	13	1
LEIBOVICH TIMOTHY D & MARY A*	35	48	13	20
LEIGERS JOHN*	45	47	12	6
LEININGER CATHERINE & MATTHEW*	51	46	12	27
LEININGER MATTHEW & CATHERINE	51	46	12	17
LEIPARD MICHAEL L & CONNIE M*	43	47	13	10
LEIPHOLTZ JEFFREY & JOSIA*	37	48	12	28
LEISINGER KEATON & SIERRA*	27	49	13	24
LEISTNER MICHAEL*	37	48	12	25
LEIVIAN GAIL,MELANIE BASKURT & STEPHANIE WEBB*	37	48	12	3
LEMBERGER ANDREW & SARA	33	48	14	8
LEMBERGER ANDREW & SARA*	33	48	14	8, 17
LEMBERGER JOHN C & ELISE N*	45	47	12	22
LEMMON FLOYD L*	27	49	13	25
LEMONE SARA M*	43	47	13	4
LEMONE SARA MAGUIRE, RT	45	47	12	11
LEMONE-SMITH DVPMT*	45	47	12	25
LEMONS VANESSA L*	19	50	13	35
LENAU MARC NEAL*	27	49	13	8
LENAU MARC NEAL*	33	48	14	35
LENAUER DEVIN & LAUREN*	43	47	13	8
LENAUER MATTHEW & KATHERINE	49	46	13	14
LENAUER MATTHEW P & KATHERINE S	49	46	13	14
LENGER DALE M & NANCY M, TRST	51	46	12	27, 28
LENGER DALE M & NANCY M, TRST	53	46	11	7
LENGER GARY L & KIMBERLY*	35	48	13	29
LENGER TYLER & LAUREN*	51	46	12	16
LENK AMY M*	45	47	12	6
LENON GREGORY S & REBECCA S*	39	48	11	6
LENON LEVI Q & HEIDI R	19	50	13	34
LENON ZACHARY & RACHEL	23	50	11	30
LENON ZACHARY & RACHEL REPPERT*	29	49	12	17
LENTZ LARRY-MONTROE, RT	39	48	11	5
LENZ BRETT*	37	48	12	3
LENZ DARLA & KELLY TURNBOUGH*	27	49	13	24
LENZ RACHEL*	29	49	12	18
LENZINI GARY A & SANDRA D*	27	49	13	11
LEO & AVA LLC*	35	48	13	20
LEONARD KASIE A*	35	48	13	29
LEONARD RICHARD & MARILYN MCKEE	49	46	13	12
LEONARD WILLIAM R, TRST*	27	49	13	11
LEONHARD DIERIK R & HEINRICH L & MANFRED J	41	47	14	1
LEONHARD DIERIK R & HEINRICH L & MANFRED J	43	47	13	6
LEOPOLD JENNIFER	55	45	12	23
LEOTTA GINGER L*	37	48	12	2
LERSCH CHED IAN RILEY*	35	48	13	29
LES ZELLY & SITHIK PEN*	27	49	13	22
LESEURE JERRY W & BETTY*	37	48	12	3
LESEURE JERRY W, RT*	37	48	12	3
LESLIE KYLE ANDREW*	33	48	14	16
LESLIE NICHOLAS EDWARD*	35	48	13	17
LESLIE NICHOLAS*	35	48	13	17
LESLIE PHILIP A & CECILIA J*	45	47	12	4
LESLIE RONALD L & DEBORAH K	33	48	14	15
LESLIE SCOTT N & DAWN F	33	48	14	16
LESSIACK JOHN & DAWN*	43	47	13	9
LESSLEY PHILLIP & PAMELA*	27	49	13	27
LESTER SINCLAIR M & HEATHER M	17	50	14	13
LESTER SINCLAIR M & HEATHER M*	17	50	14	13
LEUCI VICTOR A & MARY S*	27	49	13	24
LEUENBERGER ROBERT A & BRENDA K*	37	48	12	3
LEUENBERGER ROBERT A JR & BRENDA K	33	48	14	26, 27, 34
LEUENBERGER ROBERT ARTHUR*	37	48	12	3
LEUTHER TOM MINISTRIES	45	47	12	3
LEVEL BETTY JUNE*	43	47	13	13
LEVEL BETTY JUNE*	45	47	12	18
LEVERETT APRIL*	29	49	12	20
LEVIN GEORGE J J & MINDY L MACKAY*	37	48	12	2
LEVINGS HARRIET MURLINE & KEVIN PROCTOR II*	37	48	12	16
LEWANDOWSKI S JOHN & ALESIA DUMAS*	45	47	12	18
LEWIS BETTY SANDERS*	35	48	13	6, 7
LEWIS CHRISTINE M*	27	49	13	29
LEWIS DAVID C & JODIE L	47	47	11	31
LEWIS DAVID C & JODIE*	47	47	11	31
LEWIS DOROTHY ANNE	31	49	11	15
LEWIS DOROTHY ANNE*	31	49	11	15
LEWIS DYARL*	37	48	12	16, 21
LEWIS GARRY L & BRENDA G	37	48	12	16
LEWIS JAMES R & CHRISTIE L*	19	50	13	7, 8
LEWIS JANINE L*	27	49	13	24
LEWIS JASON*	37	48	12	3
LEWIS JAY S & CARLA JO	47	47	11	31
LEWIS JESSE S & JENNIFER	13	51	12	35
LEWIS JESSE S & JENNIFER*	13	51	12	35
LEWIS KAREN & CALVIN RODRIGUEZ*	37	48	12	12
LEWIS KATRINA M*	27	49	13	24
LEWIS KENNETH B & ALENE F CO, TRS	45	47	12	4
LEWIS KENNETH B & ALENE F CO, TRS*	45	47	12	4
LEWIS KENNETH D & KIM A*	51	46	12	7
LEWIS KENNY R & VICTORIA D	29	49	12	8
LEWIS KERRY M & LAURA D	39	48	11	17
LEWIS LEVI G*	55	45	12	10
LEWIS MIACHEL SCOTT & STACEY	9	51	14	25
LEWIS MICHAEL R & VARYANNA C RUTHENGAEL*	43	47	13	8
LEWIS RICHARD & CAROL, TRST	53	46	11	4
LEWIS RICHARD EUGENE & CAROL ANN, TRST	47	47	11	31, 32
LEWIS RICHARD EUGENE & CAROL ANN, TRST	53	46	11	4
LEWIS RICHARD*	27	49	13	25
LEWIS ROBERT G & EARLENE F*	21	50	12	10
LEWIS ROSEMARY*	51	46	12	6
LEWIS ROXIE D & DARLENE S	53	46	11	4
LEWIS SAMUEL M & FANNIE A	23	50	11	6
LEWIS TRISTAN*	29	49	12	17
LEWIS TYLER & KACIE*	11	51	13	12
LEWIS URSULINE ZANDRA*	29	49	12	20
LEWIS WILLIAM C & TRISTA J	51	46	12	30
LEWIS WILLIAM D & LAURA A	19	50	13	35
LEWIS WILLIAM H JR & PEGGY J N*	45	47	12	4
LEWIS WILLIAM S & MARJORIE M	37	48	12	36
LEWIS, FT*	17	50	14	13
LEWIS-SEXTON MICHELLE L*	29	49	12	5
LEXOW CAROL J*	45	47	12	19
LEYDEN THOMAS J & KAREN A*	43	47	13	8
LGN-31 LLC	27	49	13	1
LI JIAQING & FEI WU*	37	48	12	3
LI ZHAOLIN & CHUNLIN ZHOU*	27	49	13	25
LIANA LAL MAWI & ZO THAN TLUANGI*	29	49	12	9
LIANA LALDIN & ZOBIAK MAWII*	43	47	13	9
LIANG HUICHUN*	37	48	12	3
LIBBERT DANIEL R & KAREN L	45	47	12	32
LIBBERT JEROME & ARLENE, FT	45	47	12	32
LIBBERT MIMI & CURTIS*	33	48	14	26
LIBBUS LAWRENCE K & MARTHA K	35	48	13	5
LIBBUS LAWRENCE K & MARTHA K*	35	48	13	5
LIBERTY BAPTIST CHURCH	29	49	12	16
LIBEY JAMES E & LINDA C*	55	45	12	13
LIBLA DOUG & ELAINE*	51	46	12	21
LICHTENBERG TYLER J*	35	48	13	8
LICHTENSTEIN LESA A	13	51	12	28
LICHTY ELIZABETH LEA & CURTIS A*	43	47	13	2
LICKLIDER GARY & MARY, TRSTS	35	48	13	18, 19
LICKLIDER WALTER E & BONNIE L, FT*	37	48	12	27
LIDDICOAT DONALD*	27	49	13	14
LIDHOLM FAMILY, RT	19	50	13	18
LIDHOLM FAMILY, RT*	19	50	13	18
LIDHOLM FAMILY, RT*	35	48	13	33
LIDHOLM FAMILY, RT*	43	47	13	15
LIEBHART BRYAN & TRINA*	43	47	13	14
LIEDTKE HANS D & CORINNE A*	33	48	14	1
LIGHT CLAYTON J & CYNTHIA A*	51	46	12	26
LIGHT LAYTON M*	27	49	13	22
LIGHT PAUL D & SUSAN Y	51	46	12	4
LIGHTHOUSE MISSION OF ROCHEPORT*	33	48	14	8
LIGHTNER FAMILY LP	47	47	11	5, 7
LIGHTNER FERD D, RT*	47	47	11	7
LIGHTNER STEVEN & CHERYL, RT	47	47	11	5
LILES DANETTE L & RANDALL W*	43	47	13	3, 10
LILIENKAMP PAUL L & JOY SUE	19	50	13	2
LILLEY BRADLEY S & STEPHANIE*	37	48	12	2
LIMBACH NANCY L & HARRY H*	43	47	13	3
LIMPUS CHRISTOPHER B, TRST*	33	48	14	17
LIN CHUN-SHIN & CHUEH-YING*	37	48	12	21
LIN NANCY*	37	48	12	11
LIN SUE-JEN & PETER J HENNING*	29	49	12	10
LIN YUYI	25	49	14	1
LINCOLN DREW*	27	49	13	24
LIND STEPHEN W & CARLA R*	51	46	12	16, 17
LINDEMAN DANIELLE M*	37	48	12	3
LINDENBUSCH MARC & ANDREA	51	46	12	13, 24
LINDER BILL*	23	50	11	27
LINDER CHADWICK L & KERRI L	43	47	13	13
LINDER JAMES LEE & TANYA KAYE	47	47	11	6
LINDLEY JEANNE E, RT	13	51	12	29
LINDQUIST PATRICIA D*	27	49	13	11
LINDSAY DORIS J, TRST*	21	50	12	23
LINDSEY JOSHUA & BRIANNA	55	45	12	2
LINDSEY JOSHUA & BRIANNA*	55	45	12	2
LINDSEY MARK S & BARBARA J & JACOB A & ELIZABETH*	37	48	12	11
LINDSEY MICHAEL J & ANGELINE L*	37	48	12	10
LINDSEY PAMELA S, RT	53	46	11	20
LINDSEY ROBERT E & CHRISTINE K*	33	48	14	1
LINDSEY STACEY D*	29	49	12	34
LINE GARVIN M JR & KARLA D LINE*	39	48	11	5
LINEBERRY DAVID CARL*	27	49	13	23, 26
LINHARDT RICHARD E & PATRICIA	13	51	12	29, 30
LINHARDT RICHARD E & PATRICIA*	43	47	13	23
LINK MARCI F*	27	49	13	24
LINK ZOE*	43	47	13	9
LINKE NICHOLAS & KRISTINA*	29	49	12	14
LINNEMAN DEAN A & CRYSTAL D*	43	47	13	14
LINNEMAN GREG & ALLYSON	21	50	12	16
LINTHACUM MICHAEL & TONYA	11	51	13	23, 24
LINTHACUM STACI LEA*	39	48	11	5
LINTHACUM TONYA & MICHAEL J	11	51	13	23, 24
LINVILLE JAMES I & JENNIFER D JENSEN*	33	48	14	2
LINVILLE MICHAEL & INA METZGER-LINVILLE	33	48	14	10

Boone County Owner Index

NAME	PG	T	R	SEC
LINZIE JAMES R & CATHERINE A*	29	49	12	20
LINZIE KENYELL S*	27	49	13	24
LINZIE NATHAN & JANA WEITKEMPER*	27	49	13	12
LINZIE NATHAN & JANA WEITKEMPER*	29	49	12	14
LIPSCOMB BILL G & JULIE A	19	50	13	8, 17
LIPSCOMB BILLY G	19	50	13	13, 14
LIPSCOMB SCOTT	19	50	13	14
LIPTAK JEFF P	15	51	11	33
LISBY GERRY LANCE	47	47	11	32
LISSIK EVE A	29	49	12	11, 12
LISSIK EVE A	35	48	13	30
LISSIK EVE A*	35	48	13	30
LISTER CHRIS & PAULA	13	51	12	28
LISTER CHRIS & PAULA*	13	51	12	29
LITCHFIELD RAYMOND T*	35	48	13	20
LITE MYRON J & MONETT R*	45	47	12	9
LITTEKEN BRIAN*	27	49	13	25
LITTEKEN MICHAEL J & KAREN SUE*	27	49	13	1
LITTELL TED*	35	48	13	27
LITTLE ANDREW J & KATHERINE B	51	46	12	2
LITTLE DANIELLE & LUCAS	45	47	12	1
LITTLE EDWARD & RANDIE*	25	49	14	26, 35
LITTLE JOHN WILLIAM	21	50	12	9
LITTLE MARK V	31	49	11	32
LITTLE MARK V	39	48	11	5
LITTLE MARK V & MYRA BALDRIDGE*	39	48	11	5
LITTLE MATTHEW D*	29	49	12	19
LITTLE PAUL A & LYNITA C	25	49	14	1
LITTLE PAUL A & LYNITA C	27	49	13	6, 7
LITTLE ROBERT L & LOTA P*	43	47	13	2
LITTLE WILLIAM, RT	33	48	14	35
LITTLE, TRST THE	9	51	14	12
LITTLETON BILLY M*	27	49	13	25
LITTON LARRY & LINDA, TRST	31	49	11	32
LITTRELL APRIL	23	50	11	31
LITTRELL APRIL	31	49	11	6
LITTRELL CLAYTON*	33	48	14	2
LITWILLER MARK & LAUREN*	21	50	12	26
LIU MAIN & ZONGWEI CHEN*	43	47	13	8
LIVESAY PPTYS LLC*	33	48	14	1
LIVING LEGACY FARMS LLC	25	49	14	17, 20
LIVINGSTON JON K & LEAH*	27	49	13	26
LIVINGSTON KIMBERLY ANN*	29	49	12	9
LIVINGSTON MELISSA K & LUTHER J & BRENDA K PERKINS*	43	47	13	10
LIVINGSTON ROBERT S & BETH A, RT	31	49	11	32
LIVINGSTON ROBERT S & BETH A, RT*	31	49	11	32
LIVINGSTON ROBERT S & BETH A, RT*	39	48	11	5
LIVINGSTON SHARON J , RT*	43	47	13	13
LI-YAN YIN & KEYU XIONG*	43	47	13	9
LLOYD ROSE*	25	49	14	35, 36
LLOYD WILLIAM J JR & KATHY S*	45	47	12	22
LOAIZA RICHARD L & NATALIE	51	46	12	35
LOAR SANDRA L*	27	49	13	35
LOCH BARBARA G	23	50	11	10
LOCHHAAS PHILIP DAVID	25	49	14	1
LOCK DAVID ALLEN*	35	48	13	20
LOCK DAVID ALLEN*	43	47	13	1
LOCK ROBERT*	43	47	13	10
LOCKARD, TRST*	51	46	12	27
LOCKE JEAN R, TR*	33	48	14	12
LOCKETT GREGORY K & LELAH E*	37	48	12	2
LOCKWOOD CHARLES N & MELINDA A*	27	49	13	12, 13
LOCKWOOD CHRISTOPHER & KRISTINA*	29	49	12	35
LOCKWOOD FAMILY, RT	13	51	12	34
LOCKWOOD JASON & KATHERINE	15	51	11	23
LOCKWOOD MINDY & THOMAS	11	51	13	22, 27
LOCKWOOD RONALD & ANNA LEE	19	50	13	9
LOCKWOOD THOMAS & MINERVA	19	50	13	8, 9
LOCKWOOD THOMAS K & MINERVA L*	11	51	13	32
LOCKWOOD TINA G*	29	49	12	16
LOCKWOOD TOM & MINDY NICHOLS*	19	50	13	9
LOCUST GROVE BAPTIST CEMETERY ASSOC*	11	51	13	36
LODGE JOHNATHAN & KIMBERLY*	51	46	12	34
LODGE JOHNATHON & KIMBERLY*	51	46	12	34
LOEHR PATRICIA A*	27	49	13	11
LOEHR RYAN M & MEGAN	43	47	13	36
LOESING BARBI L*	35	48	13	8
LOESING BROCK A*	35	48	13	20
LOESING RANDY J & SHELLEY J	33	48	15	12
LOETHEN GEORGE & DENISE LOETHEN*	35	48	13	20
LOETHEN MARILYN C SURVIVOR, TRST	23	50	11	20, 29
LOETHEN MARILYN C SURVIVOR, TRST & JAMES H, FT	23	50	11	20, 21, 22, 29
LOETHEN MARILYN C SURVIVOR, TRST & JAMES H, FT*	23	50	11	29
LOETHEN MICHAEL J & DORA N	23	50	11	20
LOETHEN MICHAEL J & DORA N*	23	50	11	20
LOEWENBERG BRUCE J, RT	11	51	13	10
LOFTIN JEFFREY & ANGELA*	37	48	12	2
LOFTIN SUSAN BETH*	51	46	12	6
LOFTIS MARVIN	19	50	13	25
LOFTIS MARVIN & FRANK SHAFFER	19	50	13	25
LOFTIS MARVIN & FRANK SHAFFER*	19	50	13	24
LOFTIS MARVIN*	19	50	13	25
LOFTIS MARVIN*	29	49	12	16
LOG PROVIDENCE MISSIONARY BAPTIST CHURCH	45	47	12	21
LOG PROVIDENCE MISSIONARY BAPTIST CHURCH*	45	47	12	21
LOGAN AVENUE LLC*	35	48	13	28
LOGAN JON A & RONDA*	43	47	13	10
LOGAN MICHAEL R*	37	48	12	12
LOGSDON RACHEL J, TRST*	35	48	13	33
LOGSDON RACHEL J, TRST*	45	47	12	4
LOGSDON RICHARD & MARY STUDER-LOGSDON*	37	48	12	2
LOGUE JEANNETTE*	37	48	12	21
LOHMAN KIRK & PATRICIA HEGLUND, RT	25	49	14	3, 9, 10
LOHMAR ROLAND E & NANCY A & KAREN LOHMAR GORDON	27	49	13	29
LOHMAR ROLAND E, TRST	19	50	13	7
LOHMAR ROLAND E, TRST	27	49	13	29
LOHSE CHARLES M & CAROLYN M, RT	29	49	12	35
LOHSE RICHARD & WENDY*	29	49	12	16
LONCAR JUSTIN & KRISTEN*	29	49	12	35
LONDRIE DAVID & STEPHANIE FORD*	15	51	11	32
LONE EAGLE LLC	23	50	11	17
LONG AGATHA M, TR	51	46	12	34
LONG ALEXANDER D*	29	49	12	11
LONG ALEXANDER R & ERIKA S*	27	49	13	12
LONG ALLISON PORTER TRABUE*	23	50	11	5
LONG ARLENE C	23	50	11	35
LONG CHARLES S & BETTY A, TRST	55	45	12	10
LONG DAVID & CAROL*	35	48	13	20
LONG DAVID C & VICKI R	23	50	11	5, 6
LONG DENNIS L & TERESA K*	21	50	12	17
LONG ELIZABETH A*	35	48	13	20
LONG GARY FAMILY, RT	17	50	14	35
LONG HERBERT L EST	23	50	11	35
LONG JASON & MIRANDA	17	50	14	35
LONG JOHN W & CAROL ELAINE*	13	51	12	5
LONG JOHN W & JOY E	47	47	11	21
LONG KALEB A & KATIE R	55	45	12	22
LONG KALEB A & KATIE R*	55	45	12	22
LONG LYNN R*	29	49	12	26
LONG MATT*	23	50	11	5
LONG MAYRA G & LESLIE E*	45	47	12	15
LONG MORGAN & KEELY	17	50	14	35
LONG MORGAN & KEELY RENAE LONG	17	50	14	35
LONG RAY P & BRENDA K	31	49	11	9
LONG RAY PRESTON & BRENDA KAY*	37	48	12	1
LONG STEVE, TRST	35	48	13	5
LONG TERESA J*	37	48	12	10
LONG THOMAS A*	29	49	12	33
LONG TINA	19	50	13	26
LONG, FT	49	46	13	26
LONGAKER, TRST*	43	47	13	2
LONGHOFER JAMES N & KARLA F*	37	48	12	15
LONGWELL LARRY & JOAN STOCKMAN	39	48	11	28
LOOKHART LARRY G & ORDIE L*	39	48	11	8, 9, 17
LOOKOUT RANCH, FT*	27	49	13	14
LOPEZ CARLA*	51	46	12	34
LOPEZ HECTOR M*	35	48	13	29
LOPEZ LINDSAY Y & ROBERT W BENNETT	43	47	13	10, 11
LOPEZ LINDSAY, RT*	35	48	13	33
LOPEZ MARCELINO & MARIA L*	37	48	12	11
LOPEZ OSCAR & EMMA	29	49	12	23
LOPEZ-VELASCO CESAR & SANTANA LOPEZ*	23	50	11	5
LORBER MARY LOUISE, RT	25	49	14	22, 23, 26, 27
LORE DAVID M*	27	49	13	29
LORENTZEN JACOB GENE*	29	49	12	33
LORENTZEN JOHN P III & REBECCA	13	51	12	17
LORENTZEN JOHN P III & REBECCA & LORENTZEN FAMILY	13	51	12	11
LORENTZEN JOHN PETER III	13	51	12	5, 6, 16
LORENTZEN, FT	13	51	12	6, 16, 17
LORENTZEN-PERKINS CATHERINE ANN	13	51	12	2, 11
LORENTZEN-STALLINGS SHARON ANN	13	51	12	18
LORENZ AARON*	21	50	12	23
LORENZ DONNA & BOB*	9	51	14	12
LORENZ JAMI & CORINNA	19	50	13	30
LORIMOR MICHAEL E & SAMANTHA J	9	51	14	25
LORIO JULIO C*	35	48	13	20
LORSON CHRISTIAN L & MONIQUE A	33	48	14	36
LORTON DONALD R & LOIS D*	29	49	12	10
LORTON LARRY-SHARON, TRST*	29	49	12	10
LOSHBAUGH ALAN JENNISON*	43	47	13	13
LOTT NOAH & ALEXA*	37	48	12	21
LOTTES KEITH & SHEILA*	27	49	13	11
LOTVEN TONY S & MELYNDA S*	27	49	13	22
LOUCKS DAVID M JR & KAMI J*	35	48	13	20
LOUDENSLAGER JANICE R, RTING*	37	48	12	12
LOUDENSLAGER LAURA M & SUSAN M DESCAMPS*	37	48	12	10
LOUTZENHISER JOAN P*	55	45	12	15
LOVE ANDREA L*	27	49	13	1
LOVE DONALD ADAM & NICKI SUSAN*	29	49	12	18
LOVE MARK*	21	50	12	17
LOVE MICHAEL D & JANET L	23	50	11	32
LOVE WILLIAM O & CONSTANCE L*	19	50	13	34
LOVEALL L DALE & MARLESE M	39	48	11	6, 7
LOVEGREEN ANNE N*	29	49	12	20
LOVELL LINDA MALY*	35	48	13	20
LOVELY PHILLIP A & NANCY J*	51	46	12	19
LOVETT JILL*	49	46	13	26
LOWE JUSTIN & TRAYLA*	27	49	13	26
LOWE KATHRYN A*	25	49	14	17
LOWE RANDY SR*	19	50	13	27
LOWE RICHARD & MILDRED, TRST*	29	49	12	26
LOWE RICHARD & MILDRED, TRST*	35	48	13	20
LOWE WILLIAM B*	27	49	13	35
LOWENBERG JOHN A & KIMBERLY A*	27	49	13	24
LOWES JEROME H & TRONDA D WATHEN*	29	49	12	14
LOWHORN JAMES A*	27	49	13	19
LOWREY JACQUELINE D*	37	48	12	3
LOWREY JAN A & WILLIAM A	21	50	12	7
LOWREY TODD & JULIE	11	51	13	6
LOWRY LEAH M & JAMES A*	29	49	12	18
LOWRY MICHAEL T & NANCY K	17	50	14	32
LOWRY MICHAEL T & NANCY K	25	49	14	5
LOWRY MICHAEL T & NANCY K*	25	49	14	17
LOY PEGGY J*	51	46	12	34
LOYD CYNTHIA K*	43	47	13	2
LOYD MICHAEL S & SHERRY J REAMS	29	49	12	11
LOYD WILLIAM & NORMA, TRST	51	46	12	14, 23
LPF PPTYS LLC*	35	48	13	20
LUAN ZHIJIAN & XIN ALICE LIU & ETHAN YIFU LUAN &*	35	48	13	20
LUCAS ADAM C & CLAUDIA K	11	51	13	22
LUCAS LUKE WILSON & KATHRYN ANN	45	47	12	15, 16
LUCAS MARK L*	33	48	14	10
LUCAS PPTYS LLC*	37	48	12	21
LUCAS RICKY*	29	49	12	19, 20
LUCAS TERRY L & AMANDA R	21	50	12	1
LUCCHESE SCOTT & TRACY POWELL-LUCCHESE	51	46	12	16
LUCHTEFELD AMBER P*	37	48	12	12
LUCIANO MAGDALENA, RT*	37	48	12	11
LUCK LAWRENCE*	37	48	12	21
LUCKE ROBERT D & KARI L	45	47	12	13
LUCKENOTTE STEPHAN & PATRICIA*	51	46	12	26
LUCKY JOE INV HOLDINGS LLC*	27	49	13	25
LUDEMAN JAMES G & CHRISTINE M*	27	49	13	14
LUDLOW ANNA & WADE POWERS*	27	49	13	24
LUDLOW LAURA C*	35	48	13	20
LUDWICK LLC*	35	48	13	17
LUDWIG JASON & AMY*	51	46	12	8
LUDWIG MARK A & VICKY L	51	46	12	16
LUDWIG MARK A & VICKY L*	55	45	12	13
LUEBBERT MICHAEL J & DONNA J ROUSE-LUEBBERT	47	47	11	29
LUEBBERT SAMUEL & KAYLA	23	50	11	29
LUECK RONALD G	29	49	12	8
LUECK RONALD G*	37	48	12	3
LUECKENOTTE JONATHAN & KATELYN*	51	46	12	28
LUEDDERS & CALDWELL, RT	31	49	11	6
LUEDDERS ANDERSON S L & MICHAEL A ANDER	31	49	11	6
LUEDDERS JOEL S	31	49	11	6
LUEDDERS PATRICIA*	31	49	11	6
LUEDTKE TRICIA*	37	48	12	12
LUETJEN STEVEN D & ELIZABETH J*	25	49	14	35
LUETKEMEIER FRED S & DANA P*	35	48	13	28
LUETKEMEYER KEVIN	21	50	12	3
LUKE BELINDA KAY*	27	49	13	25
LUKER MARLIN DALE & EMILY	33	48	14	22
LUKINS CHAD W & KRISTEN A	11	51	13	2, 11
LUMB LESLIE ANN & KENNETH B	23	50	11	5
LUMLEY ROBIN T & PATRICIA A DOHMAN*	29	49	12	26
LUNCEFORD KEVIN & JONI*	43	47	13	13
LUNCEFORD KEVIN & JONI*	45	47	12	18
LUNDGREN EARL & GEORGIANNA, TRS*	43	47	13	8
LUNDQUIST JAY MICHAEL	45	47	12	33
LUNDY JORDAN & KACEY*	27	49	13	24
LUNSFORD APRIL L	19	50	13	20
LUNTSFORD CLARK D & ANDREA L*	21	50	12	3
LUNTSFORD LOUIS O & FLORENCE K NORTH*	29	49	12	10
LURAAS EIRICK DONALD*	35	48	13	29
LUSBY BILLY G & MARILYN M*	45	47	12	17
LUSHER SARAH & SEAN A*	37	48	12	16
LUSTER RANDALL DAVID*	43	47	13	10
LUTHER LARRY B & CAROLYN S*	27	49	13	14
LUTZ ADA W, LE*	29	49	12	16
LUTZ HARLAN JR & PATRICIA ENOCHS*	23	50	11	19
LUTZ LAUREN*	29	49	12	26
LUTZ LINDA H*	49	46	13	2
LYDDON BILLY J & MARY F*	29	49	12	24
LYLE JOSHUA & KRISTEN*	29	49	12	18
LYNCH ALAN & ANNE REEVES, RT*	19	50	13	1
LYNCH AMY C & ROBERT A	15	51	11	30
LYNCH CALEB I & DEVIN M*	33	48	14	2
LYNCH CODY & JIMMY & SHEILA	31	49	11	3
LYNCH DAVID P*	37	48	12	11
LYNCH DEBRA L & JEFFREY L*	19	50	13	34
LYNCH JAY J*	27	49	13	24
LYNCH JIMMY D & SHEILA & CODY D	31	49	11	3
LYNCH JIMMY D & SHEILA & CODY D*	31	49	11	3
LYNCH RICKY & CLAUDIA	19	50	13	11
LYNCH SCOTT C	23	50	11	6
LYNCH SCOTT C*	23	50	11	6
LYNN DANIEL D & KRISTEN M	51	46	12	13
LYNN GREGORY A	21	50	12	1
LYNN JIMMY Y JR & MARCIA S*	37	48	12	3
LYNN LILLIAN FRANCES	33	48	14	12
LYNN RYAN & JENNIFER*	43	47	13	2
LYNN STANLEY & LINDA*	47	47	11	18
LYNN TRAVIS L & ABIGAIL L*	15	51	11	31
LYNN WARREN P & LINDA J	15	51	11	32
LYON MARY	47	47	11	19, 30
LYON SALLY BETH, RT*	39	48	11	7
LYONS FARMS INC	19	50	13	13
LYONS JESSE J & DORIS A, RT*	29	49	12	24
LYONS LESLIE	47	47	11	16

M

NAME	PG	T	R	SEC
M & M HASKINS FAMILY, RT*	37	48	12	21
M & M, FT	13	51	12	28
M E L OETTING FAMILY'S LEGACY LLC	45	47	12	14
M M D, RT(THE)*	35	48	13	28
MA HONGBIN & XIAOQIN LIU*	43	47	13	8
MAAG MICHAEL E & LEOTA R	25	49	14	24
MABARY JUDITH A & JOHN L	13	51	12	22
MABEE WILLIAM R*	37	48	12	12
MABENGO VE-WENDA & CESARINE*	35	48	13	29
MABERY KATHLEEN J*	29	49	12	16
MABREY GREG & KIMBERLY*	31	49	11	21
MACDONALD DOUGLAS L & SARAH J	55	45	12	15
MACE KENNETH C & LINDA J*	35	48	13	28
MACGREGOR VICTORIA J*	37	48	12	11
MACH MICHELLE F*	29	49	12	20
MACHER JEFFREY JOHN	11	51	13	16
MACHER RONALD E & JOANNE E	11	51	13	16
MACHETTA ANTHONY J & SUSAN S SCHUPPAN, RT	19	50	13	24
MACHETTA RON R	19	50	13	24
MACIAS-VILLAFUERTE ANDRES & MIRANDA B HAYNES*	29	49	12	20
MACK ANDREW & KIRA*	29	49	12	16
MACK HAROLD D & ELIZABETH J*	23	50	11	19
MACK LAURA K*	37	48	12	3
MACK RAMONA A, RT	31	49	11	29
MACKER MICHAEL D*	37	48	12	10
MACKEY CAMERON & REBECCA*	17	50	14	24
MACKEY D TODD & SALLY A*	27	49	13	11, 14
MACKEY GARY O & LINDA L	17	50	14	25
MACKEY TIM & LAURA	39	48	11	29
MACLELLAN JEFFREY A & JANE E*	43	47	13	11
MACPHERSON R SCOTT	21	50	12	7
MACY PEGGY S*	21	50	12	24
MADDOCK CHRISTOPHER L*	33	48	14	1

Boone County Owner Index

NAME	PG	T	R	SEC
MADDOX & ROBINSON INVS LLC*	27	49	13	11, 14
MADDOX & ROBINSON INVS LLC*	35	48	13	20
MADDOX & ROBINSON INVS LLC*	45	47	12	4
MADDOX JEFFREY & JENNY*	29	49	12	11
MADDOX KIRBY A & JENNIFER L*	43	47	13	5
MADDOX MATTHEW C*	35	48	13	17, 20
MADDOX STEVE & MARCY*	37	48	12	28
MADDUX NOBEL B JR	15	51	11	29
MADDY AARON*	29	49	12	26
MADDY KAMERON W & ASHLYN N*	29	49	12	19, 20
MADRID AARON & ALLISON*	35	48	13	29
MAERZ R MICHAEL & MYRNA K, TRST*	35	48	13	20
MAGEE MICHELLE LOUISE*	35	48	13	4
MAGELLAN PIPELINE CO LP	45	47	12	3, 4
MAGELLAN PIPELINE CO LP*	41	47	14	24
MAGGINE DARYL D & KAREN R*	35	48	13	29
MAGILL JAMES A & BARBARA G	13	51	12	28
MAGINNES ALEX*	27	49	13	19
MAGINNESS ALEX & MARGARET	27	49	13	19
MAGNAN AMANDA*	35	48	13	29
MAGNER ROBYN A, RT	49	46	13	36
MAGNUS INVS LLC*	35	48	13	29
MAGNUSON ROBERT G & ROBYN G, RT	33	48	14	3
MAGRUDER GARRY R*	29	49	12	10
MAGYAR GEORGE IVAN & MAE E*	37	48	12	11
MAHAN JANNA	47	47	11	30
MAHAN JOSEPH B III & WANDA N*	35	48	13	17, 20
MAHAN STACY LYN	33	48	14	2
MAHAN STUART B & JANNA L	47	47	11	29
MAHANEY ROBERT E & BARBARA L*	29	49	12	2
MAHER BETTY JEAN*	37	48	12	11
MAHER LINDELL M & MARISSA E N	15	51	11	30
MAHER LORRI L*	23	50	11	32
MAHFOOD KATHLEEN ANN	55	45	12	11, 12
MAHIEU MARTIN & DOROTHY	15	51	11	34
MAHIEU WILLIAM RAY & JUDITH ANN	15	51	11	29
MAHMOOD CARRIE ANN & ISMAT	15	51	11	28
MAHMOOD MAHMOOD & DEIDRE JONES*	35	48	13	20
MAHONEY PATRICK BRENT*	43	47	13	10
MAHONEY PAUL & JEANNE ERICKSON	33	48	14	25, 26
MAHONEY WESLEY A	21	50	12	23
MAHURIN ROBERT L & CAROL L	17	50	14	13
MAIDEN BENJAMIN W & KIM	11	51	13	27, 34
MAIDEN BENJAMIN W & KIM*	11	51	13	33, 34
MAIDEN GARY W & DEBRA MARLENE	11	51	13	27, 28, 33, 34
MAIDEN GARY W & DEBRA MARLENE*	19	50	13	11
MAIER BRUCE R & KATHLEEN V	27	49	13	15
MAIER BRUCE*	43	47	13	10
MAIER JOHN & REBECCA*	33	48	14	4
MAIN LINE VENTURES LLC	39	48	11	16
MAIN LINE VENTURES LLC*	45	47	12	10
MAINS DOUGLAS W & JOANIE C	15	51	11	32
MAINS STACI R & CODY A*	21	50	12	9
MAIORINO RENATA, TRST	45	47	12	27
MAIORINO RENATA, TRST	51	46	12	13, 24
MAIORINO RENATA, TRST	53	46	11	19
MAIZE GARY L*	31	49	11	3
MAKA ULUI F & SAMANTHA A C MAKA*	33	48	14	1
MALAKER COLIN & MOLLY, TRST	11	51	13	13, 14
MALAN BARRY & SUSAN	19	50	13	36
MALAN BARRY & SUSAN	27	49	13	1, 2
MALLORY THOMAS & STARLA	51	46	12	6
MALLORY THOMAS E & SHELLEY R*	29	49	12	19, 20
MALLOY CAROL S*	19	50	13	11
MALLOY CONOR J*	29	49	12	9
MALLRAT INTERIORS LLC*	27	49	13	25
MALM SHERRY ELAINE*	29	49	12	18
MALMBERG HARRY R & JEAN M*	37	48	12	11
MALONE DOROTHY, LEON & MARLA*	19	50	13	15
MALONE GENE & DAWN*	11	51	13	34
MALONE GENE & DAWN*	19	50	13	3, 4
MALONE JERRY L & TAMMY S	31	49	11	19
MALONE LEON & DOROTHY	19	50	13	7, 18
MALONE MICHAEL LANCE*	25	49	14	24
MALONE MICHAEL ODON*	25	49	14	24
MALONE OTIS	27	49	13	22
MALONE OTIS & PATRICIA KISER-MALONE*	27	49	13	22
MALONE PATRICK & MARY MALONE	49	46	13	13
MALONE SETH A & AMANDA A*	21	50	12	3
MALONE SUSAN MARY(MAUPIN)	49	46	13	13
MALONE VIVIAN & DOROTHY & MARLA*	19	50	13	19
MALONEY CARY F & LORI M	49	46	13	23
MALONEY LEAH S & SCOTT J	25	49	14	31
MALSY CHAD-RICK X & REBECCA M	29	49	12	5
MALTSBARGER ROBERT D & ERIKA R*	25	49	14	17
MANDA JOSEPH W & WHITNEY C	55	45	12	15
MANDER KARIN W & NICOLETTE M*	37	48	12	21
MANDY DAVID M & THERESA R*	35	48	13	34
MANESS CHAD & JENNIFER LUEBBERING*	51	46	12	4
MANGE MICHAEL A	51	46	12	24
MANGE MICHAEL A & MICHELLE	51	46	12	24
MANGELS MARJORIE A*	37	48	12	3
MANK, FT AGREEMENT	15	51	11	32
MANLEY BRIAN SCOTT & DARLA JANE	13	51	12	21
MANN BRAD & CARMEN*	51	46	12	19, 30
MANN FRED A & COLETTE C WAGNER-MANN	43	47	13	26
MANN JACK J & HELEN B*	43	47	13	10
MANN MONICA E & TIMOTHY W*	43	47	13	10
MANN PAMELA A, RT*	35	48	13	27
MANN TRACY & LORI*	51	46	12	16
MANSON LEONARD H IV & MARISSA ELIZABETH FEDL*	27	49	13	25
MANSON LEONARD HENRY III	43	47	13	1
MAPLE BRIAN*	19	50	13	26
MARBERRY MARJORIE & ELAINE DAVIDSON	47	47	11	8, 9
MARBLE MAX R & SALLY ELIZABETH	19	50	13	15
MARCH BETTY LOU	15	51	11	5
MARCH BRANDEN D & CARRIE J	21	50	12	20
MARCH BRANDON N & TERRI*	37	48	12	11
MARCH DAVID TRAVIS & MARY A	21	50	12	20
MARCH DONNA S*	21	50	12	33
MARCH DUSTIN & TORRIE*	51	46	12	24, 25
MARCH DUSTIN R & CASSIE M*	29	49	12	1
MARCH GEORGE & MARY	51	46	12	31
MARCH GEORGE W & MARY ANN	51	46	12	31
MARCH GEORGE W & MARY ANN*	55	45	12	8
MARCH GREG	23	50	11	29
MARCH GREGORY J & REBECCA	21	50	12	20
MARCH JAMES D & CHERYL A	27	49	13	2
MARCH JAMES P & DEBRA L	31	49	11	31
MARCH JOHN ZACHARY & ROBIN DENISE HURST-MARCH	21	50	12	19
MARCH MICHAEL W	21	50	12	19, 20
MARCH MIKE	21	50	12	20
MARCH MIKE W & CHAMELLE J	21	50	12	19
MARCH PHILIP KARL & CYNTHIA D	15	51	11	5
MARCH PHILLIP K & CYNTHIA D, RT	15	51	11	5
MARCH RANDALL & MARIAN	21	50	12	33
MARCH RANDALL D & MARIAN J	29	49	12	27
MARCH SCOTT J & SUSAN L	21	50	12	19
MARCH STEVE & JACQUELINE	21	50	12	20
MARCH STEVE & JACQUELINE K*	21	50	12	20
MARCH TIMOTHY	15	51	11	28
MARCHACK PATRICIA S, RT*	37	48	12	21
MARCHESI DONALD C & PHYLISS H	31	49	11	10, 15
MARCINIAK THOMAS R & CATHEY L	31	49	11	9, 10
MARCKS BRADLEY A & DORI D*	35	48	13	27
MARCKS MELODY L WEAVER*	35	48	13	28
MARCUM KENNETH R & JOYCE E	15	51	11	30
MARCY AARON M*	37	48	12	12, 30, 31
MAREK AMY*	37	48	12	3
MAREMA BRIAN & KRISTIN M*	35	48	13	20
MARIAN DAVID M & VERONICA L*	55	45	12	13
MARINE JERI M*	35	48	13	20
MARK A HOERSTKAMP PPTYS LLC*	35	48	13	20
MARKEL GLORIA DIANE	33	48	14	1, 2
MARKES RONALD E & MARCY D, RT	45	47	12	10
MARKOVICH GARY R & DONNA L*	29	49	12	18
MARKS CHRISTOPHER D & JULIE L	47	47	11	8
MARKS CHRISTOPHER D & JULIE L*	37	48	12	26
MARKS MARY A, TRST*	43	47	13	2
MARKS PATRICK & CHERI*	37	48	12	12
MARKT ALYSON E*	35	48	13	29
MARKT REBECCA*	37	48	12	2
MARLAY JERRY L*	43	47	13	3
MARLAY LINDY LARAINE*	21	50	12	16
MARLER THOMAS JOSEPH III*	33	48	14	1
MARLETT KOREY*	27	49	13	25
MARLETT MELISSA L*	33	48	14	2
MARLETT NICHOLE RENEE*	29	49	12	1
MARMADUKE RENAY	21	50	12	1
MARQUARDT KEVIN & CINDY REESE*	29	49	12	10
MARQUIS GREG	21	50	12	16
MARREN JEFF*	55	45	12	4
MARRERO ANTHONY J & AMY E	25	49	14	27
MARRERO RAMON & MIGDAL*	43	47	13	23
MARRIOTT CHERRY C*	29	49	12	20
MARRONE ROBERT A & JULIE A*	37	48	12	2
MARROQUIN'S PROPERTY MGMT LLC*	35	48	13	17, 20
MARRS ALAN J & MARY E	45	47	12	21
MARSDEN DOUGLAS E & STEPHANIE*	33	48	14	1
MARSDEN GEORGE E & WILMA E*	27	49	13	25
MARSDEN HOWARD L & DONNA J*	27	49	13	27
MARSH JOSEPH-MARIAN, TRST	33	48	14	3
MARSH TED LOREN & PAULA KAY*	15	51	11	2
MARSHALL GEORGE	51	46	12	25
MARSHALL JACKIE L & MARLA B*	27	49	13	25
MARSHALL LARRY K & LOIS M	53	46	11	19
MARSHALL LARRY K & LOIS M*	53	46	11	18
MARSHALL LAVELLE J & LESLIE D*	27	49	13	26
MARSHALL MELISSA K & BRIAN W*	51	46	12	17, 20
MARSHALL MICHAEL C & DIANNE D*	43	47	13	10
MARSHALL REDONDA Q & MICHAEL L*	35	48	13	20
MARSHALL RONALD D, RT	33	48	14	10
MARSHALL SHARON S & JENNIFER RACHEL ANDERSON &*	29	49	12	16
MARSHALL SHAWN*	27	49	13	25
MARSHMAN CHARLES & JAIMEE*	37	48	12	12
MARSING TYLER & CHRISTOPHER HAMILTON*	27	49	13	11
MARSO ALESHIA & WHITNEY HINES*	35	48	13	20
MARSO TINA*	37	48	12	12
MARTHA'S GROVE HOME OWNERS ASSOC INC*	45	47	12	3
MARTIN ADAM & TIFFANI*	37	48	12	16
MARTIN ADAM W*	53	46	11	7
MARTIN APRIL D	17	50	14	35
MARTIN ARDELL E, RT*	15	51	11	32
MARTIN ARDELL E, TRST	15	51	11	32
MARTIN ARDELL E, TRST	23	50	11	5, 8
MARTIN ARLENE P*	37	48	12	2
MARTIN BILLIE JEAN*	29	49	12	19
MARTIN BRIAN	15	51	11	5
MARTIN BRUCE E & JUDY F	51	46	12	18
MARTIN CHAD E & SHELLEY A	51	46	12	5
MARTIN CHARLES A & LEEANN	25	49	14	27
MARTIN CHARLES R & CONNIE L	23	50	11	32
MARTIN CHARLES R & CONNIE L & TYLER & JENNIFER GARDN	23	50	11	32
MARTIN DONALD & CAROL, TRST*	35	48	13	17, 20
MARTIN DONALD R & CAROL A*	35	48	13	20
MARTIN DORSEY R, RT	43	47	13	16
MARTIN EQUIPMENT OF ILLINOIS INC*	37	48	12	12
MARTIN ERIC & JENNIFER	35	48	13	18
MARTIN ERIC & JENNIFER*	33	48	14	13
MARTIN ERIC & JENNIFER*	35	48	13	18
MARTIN ERIC DAVID*	35	48	13	18
MARTIN FAMILY, RT	51	46	12	34
MARTIN FAMILY, TRST & MARY GERTRUDE	53	46	11	18
MARTIN FRANCES S*	45	47	12	13
MARTIN FRANCES SUE*	51	46	12	22
MARTIN FRANK ALLEN & ELIZABETH ANN, RT	21	50	12	15, 21, 22
MARTIN FRANK S & DIANE	11	51	13	5, 8
MARTIN GERALD E, RT	29	49	12	11, 14
MARTIN GERALD R & MICHELLE M*	15	51	11	29
MARTIN GERLADINE RESIDUARY, TRST*	43	47	13	16
MARTIN GREGG D & KATHRYN F, FT	33	48	14	26, 27
MARTIN GREGORY K & JANICE M*	15	51	11	28
MARTIN GREGORY K & PEGGY A	25	49	14	32
MARTIN JAMES K & LINDA L	51	46	12	34
MARTIN JAMES K & LINDA L*	51	46	12	18
MARTIN JAMIE LYNN	51	46	12	18, 19
MARTIN JEFF & DAN CARPENTER*	27	49	13	12
MARTIN JENNIFER D	21	50	12	23
MARTIN JEREMIAH & JENNIFER*	29	49	12	6
MARTIN JOHN E & M LOUISE	47	47	11	21
MARTIN JOHN M & KENDRA	23	50	11	29, 30
MARTIN JOSEPH	53	46	11	7
MARTIN JOSHUA L & AMANDA J*	27	49	13	31
MARTIN KARIN L	11	51	13	29, 30
MARTIN KEITH	25	49	14	36
MARTIN KENNETH S, TRST	23	50	11	4, 5
MARTIN KENNETH S, TRST*	23	50	11	5
MARTIN KEVIN M JR & JAMIE*	27	49	13	27
MARTIN LENORE M*	33	48	14	2
MARTIN LINDA LAYNE	51	46	12	20
MARTIN LINDSEY FAY	51	46	12	18, 19
MARTIN LORI M*	27	49	13	25
MARTIN LUCIE ANN & W T MEADOR	15	51	11	18
MARTIN LUISA G*	43	47	13	9
MARTIN MARCIA K & THOMAS M	11	51	13	10, 15
MARTIN MARCUS E & DEBBIE S*	29	49	12	9
MARTIN MARK ROLAND & DONNA SUE*	37	48	12	2
MARTIN MARY C	51	46	12	16
MARTIN MCKENZI*	35	48	13	20
MARTIN MICHAEL & SHARON JOHNSON*	43	47	13	2
MARTIN NATHAN K & SUSAN L	15	51	11	8
MARTIN NICHOLAS WILLIAM*	51	46	12	11
MARTIN ORRENA L*	29	49	12	20
MARTIN PAMELA R*	21	50	12	23
MARTIN PPTYS LLC*	51	46	12	11
MARTIN RANKIN & LEE	15	51	11	17
MARTIN RICHARD B	51	46	12	3
MARTIN RICHARD B & LOTTIE C	45	47	12	27
MARTIN RICHARD O*	23	50	11	32
MARTIN ROBERT ALLAN*	23	50	11	32
MARTIN ROBERT E & HOPE E*	27	49	13	27
MARTIN ROGER A & VIRGINIA L*	37	48	12	3
MARTIN RUSSELL L & DONNA S*	51	46	12	27
MARTIN SHANE & TONIA	21	50	12	18
MARTIN SHEILA*	27	49	13	11
MARTIN STANLEY DEWAYNE	51	46	12	16
MARTIN STEPHANIE N*	37	48	12	10
MARTIN STEPHEN D & TERRY L	43	47	13	15, 16
MARTIN SYLVIA A*	37	48	12	10
MARTIN TERRY G & BETH A*	43	47	13	6
MARTIN THOMAS M & MARCIA K	11	51	13	9, 10, 15, 16
MARTIN THURMAN LEON, TRST	55	45	12	4, 9, 16, 21
MARTIN TINA M & ANDREW S*	51	46	12	26
MARTIN VETERINARY GROUP LLC	23	50	11	7
MARTIN WENDAHL KYLE*	37	48	12	12
MARTIN WENDI C*	35	48	13	20
MARTIN WILLIAM B & KIMBERLY A	51	46	12	11
MARTIN ZAC C	27	49	13	20
MARTIN, FT	51	46	12	3
MARTIN, TRST	13	51	12	5
MARTIN-BECKER SHARON*	37	48	12	3
MARTINDALE DON E & DIANNA H*	27	49	13	11
MARTINEZ FRANCZHESCA*	29	49	12	20
MARTINEZ HEIDY*	29	49	12	20
MARTINEZ SILVIA & JESUS*	27	49	13	25
MARTZ FREDRIC A & DONNA J, TRS	29	49	12	14, 15
MARTZ FREDRIC A & DONNA J, TRST*	29	49	12	23
MARTZ KEVIN	29	49	12	23
MARTZ LAND, TRST	29	49	12	23
MARULANDA ELSA P & RAMIRO LOPEZ*	35	48	13	29
MARUSHAK PERRY L*	27	49	13	11
MARZOLF M JOY, TRST	27	49	13	10
MASEMAN JUDITH*	23	50	11	2
MASON CHARLES E & LINDA A BURNS	33	48	14	21
MASON DAVID A & PAMELA K DEAN-MASON*	37	48	12	1
MASON DEBRA L & JOHN K MCMANUS*	35	48	13	28
MASON GARY W SR*	37	48	12	11
MASON JERALD K & BETH V*	33	48	14	9
MASON RONALD E & MADOLYN M*	43	47	13	11
MASON TYLER J & SHANNON C*	21	50	12	11
MASSEY DAVID G & DEBORAH J*	25	49	14	17
MASSEY JEFFREY A & TERESA A*	27	49	13	25
MASSIE JEREMY & LINDSAY*	51	46	12	27
MAST DAVID & JOYCE*	37	48	12	16
MAST DAVID & JOYCE*	45	47	12	3
MAST DAVID F & JOYCE A	39	48	11	31
MASTALSKI CHARLES H & GOLDIE M GARRETT*	37	48	12	12
MASTERS ALAN & BELINDA*	19	50	13	1
MASTERS ERIC*	29	49	12	11
MASTERS MICHAEL C & SARA E*	19	50	13	26, 35
MASTERS WILLIAM & PHYLLIS*	43	47	13	1
MATERA, FT	45	47	12	18
MATERA, FT*	45	47	12	18
MATHENY DON & PAMELA	19	50	13	17, 20
MATHENY DON & PAMELA MATHENY	19	50	13	17
MATHENY DON L & PAMELA M	19	50	13	17
MATHENY DON ROBERT	19	50	13	17
MATHENY KEITH N & TERESA M	29	49	12	3
MATHENY LILA	45	47	12	32
MATHEWS CAROLYN E*	37	48	12	31
MATHEWS CASSIDY & TARA	21	50	12	12
MATHEWS RANDALL L	17	50	14	34, 35
MATHEWS ROBERT S & PAMELA E	23	50	11	28
MATHIESEN SALLY JEAN	11	51	13	6, 7
MATHIESEN SALLY JEAN	9	51	14	1, 12
MATHIS JOHN G*	31	49	11	31
MATHIS JOHN G*	39	48	11	6
MATHIS LINDSEY MICHELLE*	39	48	11	6
MATHIS ROBERT A & DEBORAH S*	55	45	12	22
MATLOCK MORRIS & EDIE M*	27	49	13	11

Boone County Owner Index

NAME	PG	T	R	SEC
MATNEY CLARENCE R*	35	48	13	20
MATNEY DAVID HENLEY*	29	49	12	3
MATNEY TIMOTHY M & SHARON K*	27	49	13	24
MATSON CURTIS J*	27	49	13	25
MATTESON JOSEPH C & MARY L*	27	49	13	27
MATTHEWS BRENDA T*	37	48	12	10
MATTHEWS LAUREN JEAN*	37	48	12	12, 21
MATTHEWS YVONNE M*	37	48	12	12
MATTICKS AMANDA ERIN*	29	49	12	10
MATTINGLY CHRISTOPHER & NICOLE*	51	46	12	5
MATTINGLY RONNIE & GWENDOLYN*	37	48	12	11
MATTOX-KENDRICK K A & CHARLES C	27	49	13	30
MAUCK WILBUR & JANE, FT*	37	48	12	16
MAULE MICHAEL T & JENNA R*	33	48	14	1
MAULLER GINA N & MICHAEL T CRANE	33	48	14	15
MAULLER HAROLD & ADELE, TRSTS	27	49	13	14, 16, 21, 28
MAULLER HAROLD L II	27	49	13	21
MAULLER HAROLD L II & CONNIE L*	27	49	13	14
MAULLER PAUL E & DAVID M	27	49	13	22
MAUPIN DAVID O, TRST	31	49	11	15, 16, 21
MAUPIN FARM LLC	31	49	11	16
MAURIZI TINA*	35	48	13	29
MAVRAKIS MOHAMED ALI HALIM & MARILYN R*	29	49	12	20
MAXSAMUM SUPPLIES LLC*	55	45	12	10
MAXWELL BESSIE MAE*	33	48	14	9
MAXWELL BRITTANY*	35	48	13	20
MAXWELL CHARLES E & CAROLYN	33	48	14	8
MAXWELL CHARLES E & CAROLYN Y	33	48	14	8, 9, 16, 17
MAXWELL JAMES E & JULIE K	33	48	14	9
MAXWELL JEREMY D & SHELBY K	21	50	12	19
MAXWELL MARY F	33	48	14	17
MAXWELL RANDALL L, TRST*	39	48	11	7
MAY BRETT T*	27	49	13	14
MAY THEODORE & MARGARET HORNER	47	47	11	20
MAYES BARTON & DIANA	19	50	13	27
MAYES GERALD B & J ARETA	15	51	11	21
MAYFIELD MICHAEL K & JESSICA L	29	49	12	24
MAYFIELD ROSEANNE & DANIEL P*	29	49	12	16
MAYFIELD ZACHARY A*	33	48	14	22
MAYGINNES RAYMON D & BARBARA A	25	49	14	24
MAYHAN ERIN & COLLIN*	55	45	12	22, 23
MAYNARD MICHAEL & MARLESA*	55	45	12	4
MAYSE BRIAN & JENNIFER	45	47	12	32
MAYSE BRIAN TURNER & JENNIFER L	45	47	12	32
MAYSE DONALD & MARYLOU, TRST	45	47	12	13
MAYSE DONALD & MARYLOU, TRST	53	46	11	5
MAYSE DONALD & MARYLOU, TRST*	45	47	12	13
MAYSE MALLORY V & SUSAN L	43	47	13	13
MAYSE MARYLOU, TRST	47	47	11	19
MAYUIERS TAMMY*	27	49	13	1
MAZAN PAUL W & CECILE M	33	48	14	4
MC HUGH BRYAN L & SANDRA C	27	49	13	9
MCADAMS MATTHEW S & BARBARA JAN GORMAN-MCADAMS	39	48	11	4
MCAFEE JAN DANIELLE, TRST*	43	47	13	3, 10
MCALLISTER BILLY G, RT*	21	50	12	23
MCALLISTER DOUGLAS L & PAMELA S	45	47	12	7
MCALLISTER JOHN M & LAURIE E*	37	48	12	2
MCALLISTER LEIF AARIC & TIMOTHY ANDREW LAIDLAW*	37	48	12	10
MCALLISTER RYAN & ERICA*	21	50	12	11
MCAREAVY THOMAS E & MICHELLE M*	35	48	13	29
MCARTOR EUGENE S & DONNA JO*	45	47	12	4
MCATEE PHILLIP N & RUTH ANN*	37	48	12	11
MCBEE JERRY & JOY	11	51	13	5, 6, 7
MCBEE JERRY & JOY	9	51	14	12
MCBEE LINDA M, RT	27	49	13	13
MCBEE RON & TERI*	19	50	13	1
MCBEE VICTORIA L*	33	48	14	1
MCBRAYER, FT	25	49	14	26
MCBRIDE CLINTON L & JULIE K	17	50	14	14, 15
MCBRIDE KAREN M, TRST	17	50	14	14, 15, 22, 23
MCBRIDE KAREN M, TRST*	17	50	14	14, 23
MCBRIDE KAREN SUE, TRST	17	50	14	15, 22
MCBRIDE MARGARET JEAN, TRST	29	49	12	12
MCBRIDE OMALOU*	35	48	13	6
MCBRIDE TERRY D	17	50	14	14, 15
MCBRIDE TERRY D*	17	50	14	14
MCBRIDE THOMAS S, RT	11	51	13	23
MCBROOM RICK & CONNIE*	21	50	12	2
MCCALLA PATRICIA ANN	23	50	11	29
MCCALLISTER ALAN D & SHARON L*	19	50	13	10
MCCALLISTER BRETT & JENNIFER*	43	47	13	4, 9
MCCALMENT CHARLES ROSS & OXANA STANISLAVOVNA MERTS*	27	49	13	12
MCCANN SANDRA KAY*	43	47	13	1
MCCARSON TIM*	33	48	14	1
MCCARTER JAMES G & REBECCA L*	37	48	12	2
MCCARTER ZACHARY W & KELIN L	23	50	11	19
MCCARTHY PAUL A*	37	48	12	11
MCCARTHY TRAVIS R & RENEE A	39	48	11	28, 29
MCCARTNEY JONATHAN R*	37	48	12	12
MCCARTNEY MICHAEL D*	33	48	14	1
MCCARTNEY PATRICK & DIANA, RT*	51	46	12	8
MCCARTY PROPERTY INVS LLC*	35	48	13	28, 29
MCCARTY PROPERTY INVS LLC*	37	48	12	3
MCCAUL BILLI JO & JOE LEVEL	13	51	12	34
MCCAULEY ANN MOYER*	35	48	13	30
MCCAWLEY STEVEN P & CYNTHIA K	11	51	13	18, 19
MCCAWLEY STEVEN P & CYNTHIA K	9	51	14	13, 24
MCCLAIN TREVOR & SHELBY BERENDZEN*	51	46	12	28, 33
MCCLAMMER HOWARD R	29	49	12	27
MCCLANAHAN KEITH	17	50	14	25
MCCLANAHAN KEITH*	17	50	14	24
MCCLANAHAN SABRINA*	27	49	13	23, 26
MCCLANAHAN SIDNEY A & BETTY S*	31	49	11	31
MCCLANAHAN SIDNEY A & BETTY S*	39	48	11	5, 6
MCCLASKEY CRAIG L & LAURA L*	27	49	13	12
MCCLASKEY KIRSTEN H*	27	49	13	14
MCCLATCHEY B DAVID	49	46	13	2, 3
MCCLATCHEY, FT	51	46	12	14
MCCLELLAN CHRISSA L & JOHN D	33	48	14	6
MCCLINTOCK JOSHUA J & MEGAN A*	33	48	14	1
MCCLOUGHAN JUDITH A*	29	49	12	6
MCCLUNG ROGER U & M SHARON	43	47	13	10
MCCLUNG, RT*	37	48	12	3
MCCLUNG, RT*	43	47	13	4
MCCLURE ALAN & VIVIANE DUCRET*	29	49	12	13
MCCLURE BRUCE & MELODY KROLL	47	47	11	21
MCCLURE GREGORY W*	27	49	13	1, 12
MCCLURE JAMES & SHARON	19	50	13	5
MCCLURE JAMES D & TERESA M	19	50	13	5, 6, 8
MCCLURG BRITTAIN EDWARD*	29	49	12	20
MCCOLLOM SHAWN S*	51	46	12	28
MCCOLLOM SHAWN SCOTT*	51	46	12	28
MCCOLLUM DARYL K & CONNIE S*	37	48	12	3
MCCOLLUM LAURA S*	37	48	12	12
MCCOLLUM WILLIAM D, TRST	21	50	12	1, 2, 5, 11
MCCOLLUM WILLIAM D, TRST & EWELL E LONG & CAROL	23	50	11	7
MCCOMAS ARTHUR G	11	51	13	13, 24, 25
MCCOMAS ARTHUR G	13	51	12	18, 19
MCCONNELL FAMILY, RT	13	51	12	33
MCCONNELL JASON & EMILY REQUE*	43	47	13	1
MCCONNELL SUSAN S	25	49	14	3, 10
MCCONNELL SUSAN S*	25	49	14	10
MCCONNELL SUSAN S*	35	48	13	6, 7
MCCOOL WILLIAM L & TOBI L*	27	49	13	17
MCCORD GEORGE E JR & KATHRYN D	23	50	11	21
MCCORD RONALD W & MARY E	29	49	12	3, 10
MCCORD RONALD W & MARY E*	29	49	12	10
MCCORD SCOTT & HELEN, FT*	43	47	13	5
MCCORKLE CONSTANCE*	33	48	14	1
MCCORMACK KENNETH RAY	35	48	13	6
MCCORMACK KENNETH RAY*	35	48	13	6
MCCORMICK JESSICA L*	29	49	12	20
MCCORMICK THOMAS & A ELISABETH	49	46	13	14
MCCOWAN JULIE D*	37	48	12	16
MCCOWN THOMAS JAMES*	33	48	14	1
MCCOY AMANDA K & D JUNE LEAR*	13	51	12	5
MCCOY BRENDA*	29	49	12	10, 11
MCCOY EDWARD L	11	51	13	21, 22, 27, 28
MCCOY LOWELL E JR & REBECCA A	17	50	14	35
MCCOY RICHARD & GLENDA*	55	45	12	4
MCCOY ROGER & JILL	23	50	11	9, 10
MCCOY SHAWN M & MISTY A*	29	49	12	16
MCCOY TYLER A*	37	48	12	21
MCCRACKEN CHARLES & JUDITH, FT	19	50	13	14
MCCRACKEN GARY D & KAREN E*	29	49	12	35
MCCRACKEN MATTHEW J & BETSIE L	11	51	13	32
MCCRARY JAN B & HOPE	31	49	11	7
MCCRARY LORAN & SHARON*	29	49	12	10
MCCRAY JAMES C & TABETHA G	23	50	11	8
MCCRAY JAMES C & TABETHA G	27	49	13	1
MCCRAY STEVEN L & REBECCA*	39	48	11	16
MCCRAY THOMAS R & CATHERINE C	43	47	13	24
MCCUBBIN CLYDE H & BEULAH B, RT	11	51	13	28
MCCUBBIN DON A & GLORIA J, RT	11	51	13	28
MCCUBBIN DON A & GLORIA J, RT*	11	51	13	28, 29
MCCUBBIN EVA DENE, TRST	11	51	13	28, 29
MCCUBBIN GLORIA J, TRST	19	50	13	28, 32, 33
MCCUBBIN MICHAEL & MICHELLE*	51	46	12	27
MCCUBBIN SILAS E, FT	11	51	13	22, 23, 26, 27, 28, 33
MCCUISTION BONNIE KATHLEEN, RT*	27	49	13	27
MCCULLAH WILLIAM & MEGHAN	25	49	14	23, 26
MCCUMBER JENNIFER*	37	48	12	12
MCCUNE DANIEL & KATHERINE*	35	48	13	29
MCCUNE GORDON-CORRINE, TRST	23	50	11	19, 30
MCCUNE GORDON-CORRINE, TRST	31	49	11	17, 18
MCCUNE MATTHEW LEE*	33	48	14	2
MCCURDY JOHN L & MARGERY T	39	48	11	18
MCCURREN RODNEY L & BETTY M*	51	46	12	17
MCDANIEL BROTHERS FARMS LLC	27	49	13	7
MCDANIEL ERIK*	29	49	12	4
MCDANNALD TROY & SHELLEY	25	49	14	29
MCDANNOLD GREGORY A & SANDRA K, RT*	33	48	14	22
MCDANNOLD TYLER & JENNY*	33	48	14	1
MCDERMOTT ARTHUR & STEPHANIE	37	48	12	13
MCDERMOTT MICHAEL & LERA JO*	37	48	12	28
MCDERMOTT SEAN & JULIE	45	47	12	21
MCDONALD BRIAN D & THERESA M	25	49	14	27
MCDONALD GIL SR, RT*	51	46	12	20
MCDONALD KEVIN S & JENNIFER C*	37	48	12	28
MCDONALD RICHARD*	37	48	12	11
MCDONALD SANDRA M*	29	49	12	17
MCDONALD STEVEN A & DEBRA D	55	45	12	8
MCDONELL CHAD D & DONNA S*	37	48	12	12
MCDONNELL DARLA D & CLIFTON S*	27	49	13	12
MCDOW CHANTELLE	19	50	13	35
MCDOW JOE L & ELAINE M	45	47	12	13
MCDOW MARK K & CHRISTY L*	43	47	13	13
MCDOW MARK K & CHRISTY L*	45	47	12	18
MCDOW MICHAEL & TONI, FT	21	50	12	10
MCDOWELL JASON P*	29	49	12	9, 10
MCDOWELL JERRY LEE & ANN E	19	50	13	28, 29
MCDOWELL RYAN P & CARLA J	25	49	14	24
MCELDUFF WOODIE A & JACQUELYN L*	37	48	12	12
MCELVAIN KATIE*	37	48	12	3
MCENROE JOHN E*	37	48	12	10
MCENTIRE DONALD & MAUREEN, TRST	55	45	12	2
MCEUEN GARY L & RANDA*	27	49	13	25
MCEUEN HESTER MAE*	23	50	11	3
MCEWEN BRYAN M & LESLIE A*	21	50	12	12
MCFADDEN KIRK E*	49	46	13	26
MCFADEN THOMAS B & HOLLISTER A	47	47	11	8
MCFARLAND DONALD J & DEBRA A*	19	50	13	10
MCFARLAND GLADYS A*	29	49	12	18
MCFARLAND PATRICK*	29	49	12	17
MCGAVOCK DANIEL J & KAREN A	19	50	13	4
MCGAVOCK DANIEL J & KAREN A*	37	48	12	3
MCGAVOCK DANIEL J & KAREN A*	51	46	12	16
MCGAVOCK RICHARD & CHRISTINE*	37	48	12	11
MCGAVOCK ROBERT & BRENDA	31	49	11	19
MCGEE ALYCIA GAY & PENELOPE JANE LATTIN*	45	47	12	6
MCGEE ANDREW L JR	21	50	12	12
MCGEE ANDREW L JR &*	13	51	12	36
MCGEE CENO E	13	51	12	23
MCGEE CHRISTOPHER SPRAGG & LYNN E MAHAFFEY*	33	48	14	17, 20
MCGEE DAVID M & JENNIFER J HODGSON-MCGEE*	55	45	12	14
MCGEE JAMES L & H MARIE*	51	46	12	26
MCGEE JOHN L & CYNTHIA H	43	47	13	11
MCGEE MARK	29	49	12	4
MCGEE MICHAEL & JANET	29	49	12	4
MCGEE RONALD	29	49	12	4
MCGEORGE MARVIN & CARLA	47	47	11	28
MCGHEE IVAN & DAWN*	27	49	13	14
MCGHEE REAL ESTATE HOLDINGS LLC	27	49	13	24
MCGHEE REAL ESTATE HOLDINGS LLC*	27	49	13	14, 24, 26, 35
MCGILL CREEK ROAD HOMEOWNERS ASSOC*	25	49	14	32
MCGLASSON WILLIAM E JR & CHRISTINA A	25	49	14	19
MCGOVNEY DAVID*	19	50	13	25
MCGOWAN EVELYN L & BRUCE E*	27	49	13	8
MCGOWAN MICHAEL A	23	50	11	32
MCGOWAN MICHAEL A	31	49	11	5
MCGOWAN PAUL J & NAOMI S	45	47	12	27
MCGOWAN PAUL J & NAOMI S*	43	47	13	8
MCGOWAN RODNEY D*	27	49	13	11
MCGRATH JOHN & GLENDA	9	51	14	26
MCGRATH ROBERT D, TRST*	35	48	13	29
MCGRATH TERESA ANN	31	49	11	30, 31
MCGRATH TERESA ANN	39	48	11	6
MCGRUDER CHARLES R, TRST	21	50	12	33
MCGRUDER PATRICK & REBECCA & SHAWN*	9	51	14	35
MCGRUDER PATRICK O & REBECCA M	9	51	14	34, 35
MCGRUDER SHAWN & PATRICK*	9	51	14	35
MCGUIRE BRIDGET M & MICHAEL D*	37	48	12	1
MCGUIRE PATRICK L & REBECCA L*	27	49	13	25
MCGUIRE PATRICK T & MONA L*	37	48	12	3
MCGUIRE SARA E	45	47	12	32
MCGUIRE VIRGINIA L, RT	9	51	14	13
MCGUIRK RAYMOND P & THERESE M*	27	49	13	30
MCHENRY CYNTHIA & HOWARD*	37	48	12	2
MCHUGH BRYAN & SANDRA	19	50	13	28, 29, 32, 33
MCHUGH BRYAN & SANDRA	39	48	11	21
MCHUGH ROBERT C & EVELYN N*	13	51	12	33
MCHUGH ROBERT C & TERRI G	21	50	12	9
MCHUGH WILLIAM & BARBARA, TRST*	35	48	13	28
MCHUGH WILLIAM BRENT & LAURA	43	47	13	16, 21
MCHUGH YOSEF D*	37	48	12	1
MCINTOSH TODD & THERESA*	29	49	12	10
MCKEE ALINE A JR*	33	48	14	11
MCKEE BRIAN & DANNY & PAM MCKEE*	55	45	12	10
MCKEE DANNY & PAM*	51	46	12	28
MCKEE JACLYN G*	37	48	12	12
MCKEE JAMES M & CARRIE M*	29	49	12	20
MCKEE JENNIFER BLINN, RT	51	46	12	8
MCKEE KENNETH L*	33	48	14	16
MCKEE KEVIN	55	45	12	16
MCKEE MICHAEL J & MICHELLE L*	55	45	12	3
MCKEE MIKE & MICHELLE	55	45	12	22
MCKEE NATHANIEL*	37	48	12	3
MCKEE PPTYS LLC*	35	48	13	20
MCKEE WILLIAM LEE JR	37	48	12	29
MCKEE, RT	51	46	12	8
MCKELVY MARVIN D & DOROTHY J*	15	51	11	30
MCKENNA CHARLES R & CATHY A*	51	46	12	8
MCKENNA NANCY E	49	46	13	11
MCKENZIE CARL R & CAROL J	49	46	13	13
MCKENZIE CHRISTOPHER K & KIMBERLY A*	43	47	13	11
MCKENZIE JAMES ROBERT, TRST*	35	48	13	28
MCKENZIE JEREMY M & LAURA A*	31	49	11	19
MCKENZIE JOHN	49	46	13	13
MCKENZIE KIRBY & MICHELE	29	49	12	24
MCKENZIE KIRBY & MICHELE	31	49	11	18, 19
MCKENZIE KIRBY & MICHELE*	29	49	12	24
MCKENZIE KIRBY & MICHELE*	31	49	11	19
MCKENZIE LARRY D & BETTY L, RT	11	51	13	1, 11, 12
MCKENZIE LARRY D & BETTY L, RT	13	51	12	6
MCKENZIE PAUL M & BECKY F*	35	48	13	20
MCKENZIE RALPH A & LINDA D, RT	13	51	12	17
MCKENZIE RICKY DALE & DEBBIE L	29	49	12	20
MCKENZIE ROBERT J & JANE A	21	50	12	15
MCKENZIE RYAN N & AMY N	33	48	14	27
MCKENZIE SHARON ANN*	37	48	12	21
MCKENZIE TONI M*	19	50	13	17
MCKERNAN JASON A & TERRI L	19	50	13	21
MCKERNAN RICHARD B & SUSAN M*	43	47	13	2
MCKERROW NANCY & ENYA GRACECHILD	33	48	14	23
MCKERROW NANCY & ENYA GRACECHILD*	33	48	14	23
MCKIE WILLIAM J*	29	49	12	16
MCKIM ENTERPRISES LLC*	37	48	12	11
MCKINLEY JOYCE A & BILLY J	29	49	12	4
MCKINNEY CHRISTINA M*	37	48	12	16
MCKINNEY GERALD & PENELOPE	51	46	12	20
MCKINNEY GERALD L JR & PENELOPE	51	46	12	20
MCKINNEY HEATHER M*	27	49	13	24
MCKINNEY MICHAEL O & LIGIA B*	37	48	12	2
MCKINSTRY CHRISTINE S, RT*	35	48	13	20
MCKINSTRY CHRISTINE S, RT*	37	48	12	30, 31
MCKINZIE EDWARD D JR & AMY	43	47	13	21
MCKINZIE ERIC & MISTY	45	47	12	30, 31
MCKINZIE NORRIS W JR & CONNIE J*	27	49	13	20
MCKNIGHT TIMOTHY R, RT	19	50	13	4, 8, 9
MCKNIGHT TONY R & JACQUELINE F	23	50	11	21
MCKORKLE JAMES	13	51	12	34
MCLAIN ERIN*	37	48	12	3
MCLAIN WILLA DEAN & MIKE D	27	49	13	22
MCLANE CHRIS & JOYCE*	19	50	13	28
MCLANE CHRIS M	19	50	13	28
MCLANE ROBERT B & SARAH N	13	51	12	36

Boone County Owner Index

NAME	PG	T	R	SEC
MCLANE ROBERT D & SANDRA J, FT	13	51	12	35, 36
MCLANE ROBERT STEPHEN	13	51	12	36
MCLANE SHIRLEY & ROBERT, TRST	13	51	12	36
MCLARREN KRISTIN M	47	47	11	17
MCLAY BARBARA A*	33	48	14	1
MCLEAN HEATHER & JOSEPH PILLER*	43	47	13	3
MCLELAND CHRISTOPHER A & REBECCA D*	21	50	12	19
MCLELAND DUSTIN C	51	46	12	9
MCLEOD EUAN*	55	45	12	13
MCLEOD RICHARD D & LINDA H*	21	50	12	3
MCLEOD ROBERT BRUCE	33	48	14	13, 24
MCMAHAN DOROTHY	17	50	14	36
MCMAHAN DOROTHY*	17	50	14	36
MCMAHAN GARY L*	27	49	13	25
MCMAHAN MICHAEL L & PAMELA S	25	49	14	33
MCMAHAN PPTYS LLC*	35	48	13	19
MCMANAMA JAMES E & DONNA C	15	51	11	9
MCMEANS KARL L*	37	48	12	10
MCMENOMY RICHARD & HEATHER*	21	50	12	34
MCMILLAN GREGORY E & ASHLEY M*	37	48	12	1
MCMILLAN MOLLY & AUSTEN HOSTETLER*	29	49	12	20
MCMILLEN EDWARD & NANCY L	31	49	11	18
MCMILLEN JOHN K & CONNIE J*	51	46	12	22
MCMILLEN JUSTIN C*	55	45	12	3
MCMILLEN MARK A & CAROL L	13	51	12	7
MCMILLEN RICHARD	31	49	11	18
MCMINN RILEY*	37	48	12	16
MCMINN ROBERT D & CHARLENE A	21	50	12	3
MCMINN ROBERT R & SHARON K, FT*	21	50	12	3
MCMORRIS JAMES DALE & BRENDA A*	23	50	11	29
MCMULLEN MICHAEL D & CAROL S OKAMURA, TRST*	27	49	13	26, 27
MCMULLIN GREGORY F & HELEN A	45	47	12	12
MCMURRAY REBECCA J S & STEPHEN*	45	47	12	7
MCMURRY JAMES P & MONICA L P	37	48	12	16
MCMURTRY JAMES M JR	49	46	13	11
MCMURTRY JOHN M	25	49	14	27
MCMURTRY JOHN M*	25	49	14	26, 27
MCNABB TAMARA*	27	49	13	25
MCNAIL JOHN & CHRISTINA	23	50	11	5
MCNALLY PATRICK T & CAROLYN E*	27	49	13	12
MCNAMEE MATTHEW & TURI*	43	47	13	14
MCNARY PPTYS LLC*	19	50	13	30
MCNARY PPTYS LLC*	45	47	12	19
MCNARY, FT*	45	47	12	3, 10
MCNAUL DAVID W*	37	48	12	27
MCNEALL LEO K & LELA, RT*	27	49	13	25
MCNEARY EMILY & ANTORIE WILLIAMS*	55	45	12	3
MCNELLIS ROBERT M III*	37	48	12	2
MCNEW DANNY C & KARLA G*	55	45	12	4
MCNEW TERRY L	55	45	12	8
MCPHAIL CHRISTI L*	27	49	13	24
MCPHERSON ANDREW & JESSICA*	13	51	12	28
MCPHERSON KEVIN M & MONICA B*	37	48	12	21
MCQUEGGE V ELAINE & JESSICA N & TYLER*	49	46	13	1
MCQUEGGE WILLIAM-MARY, TRST	47	47	11	7
MCQUILKIN JONATHAN & SUSAN	33	48	14	5
MCQUITTY JAMES & CAROLYN SCHAEFER	27	49	13	10
MCQUITTY JAMES & CAROLYN SCHAEFER*	27	49	13	10
MCRENTAL PPTYS LLC*	37	48	12	10
MCROBERTS SASHA*	29	49	12	17
MCSHEEHY THEOBALD & PAMELA*	29	49	12	26
MCSHEEHY THEOBALD SR	29	49	12	26
MCSHEEHY THEOBOLD & PAMELA	29	49	12	26
MCSHERRY THOMAS J & BRENDA K*	35	48	13	19
MCSPARREN ALLEN & BELINDA*	15	51	11	21
MCSWAIN NICHOLAS & HOLLY ESTREM*	37	48	12	2
MCVAY DENNIS LEE & KAREN JEAN*	27	49	13	27
MCVAY DONALD L & CAROLE M*	21	50	12	11
MCVAY DONALD SCOTT & GINGER D	13	51	12	23
MCVAY MATTHEW D*	27	49	13	26
MCVAY WALTER E & DOROTHY A*	21	50	12	16
MCWILLIAMS FLORANCE M*	37	48	12	3
MCWILLIAMS WILLIAM B, RT	11	51	13	31
MCWILLIAMS WILLIAM B, RT*	33	48	14	1
MD & B LLC	33	48	14	1
MD & B LLC*	33	48	14	1
MD STORAGE OF COLUMBIA LLC*	27	49	13	25
MDC RENTALS LLC*	27	49	13	14
MDC RENTALS LLC*	35	48	13	28
MDM INVS LLC*	35	48	13	29
MDM INVS LLC*	37	48	12	11
MEACHAM AARON J	19	50	13	29
MEAD DANIEL S & EDIE M*	33	48	14	1
MEADE CHRISTOPHER E & KRISTEN J	27	49	13	12
MEADOR WILLIAM & LUCIE	13	51	12	12, 13
MEADOR WILLIAM & LUCIE	15	51	11	7, 8, 17, 18
MEADOR WILLIAM & LUCIE*	15	51	11	8
MEADORS ROBERT & DEBRA	45	47	12	20
MEADORS ROBERT & DEBRA*	23	50	11	6
MEADORS ROBERT JR & DARLENE*	45	47	12	31
MEADOWBROOK WEST HOME-OWNERS ASSOC*	35	48	13	20
MEADOWS AT THREE CREEKS HOME ASSOC*	45	47	12	19
MEADOWS JOHN & NANCY	53	46	11	6
MEADOWS REBA M*	29	49	12	11
MEADOWS SHANDON & CHYRSTAL*	27	49	13	26
MEADOWS STEPHEN E & ROBERTA M*	29	49	12	19, 20
MEALS STEPHANIE L & JUSTIN S*	35	48	13	29
MEARIDY SHAKAMERON T*	37	48	12	11
MEARS KATHERINE L	29	49	12	23
MEBRUER JACOB*	51	46	12	34
MECHLIN CLAY W & MICHELE L	43	47	13	23
MECHLIN DAVID C & VIRGINIA A	43	47	13	14
MECHLIN SETH J	19	50	13	28
MECHLIN W ROSS & ELIZABETH A	37	48	12	1
MECK BRYCE & PHILIP*	29	49	12	20
MEDITERRANEAN REI LLC*	29	49	12	11, 19
MEDLIN DUSTIN & CHRISTINA BOTERO RUBIANO	11	51	13	16
MEEK VICTOR D & YAOMAN Y*	37	48	12	3
MEENTEMEYER BRUCE O & RUTH A	51	46	12	18
MEES WILLIAM C & JANIS N, FT*	35	48	13	27
MEFRAKIS REFAAT & LISA	37	48	12	25
MEG SPELLMAN LLC*	35	48	13	17
MEGAHAN DAVID & CANDACE W*	37	48	12	10
MEHRDAD MIKE*	29	49	12	10
MEIER MARY E*	35	48	13	29
MEINERS PAUL & CAROLYN*	29	49	12	26, 36
MEINERSHAGEN FRANCES T*	37	48	12	22
MEININGER GERALD A	45	47	12	32
MEISENHEIMER BARBARA A*	45	47	12	15
MEISENHEIMER PAM*	29	49	12	9
MEISSEN LEROY & BECKY HEINRICH	11	51	13	24
MEK & RCS, RT	33	48	14	26, 27
MEKETSY AARON J & ELLYN M*	33	48	14	2
MEL LEE LLC*	37	48	12	12
MELCHER PAUL	33	48	14	20
MELEGRITO KELLY A	23	50	11	35
MELLERUP DALE CARLYLE*	11	51	13	2
MELLERUP DELVIN C	11	51	13	7, 18
MELLERUP DELVIN C & CARRIE	11	51	13	7
MELLERUP RANDY D	11	51	13	7, 18
MELLIES LORA S*	27	49	13	23
MELLINGER GERRAND L & SUSAN K	27	49	13	15
MELLIS STEVEN R*	37	48	12	21
MELLOH LAWRENCE & ANN, TRST*	11	51	13	2
MELLOTT MICHELE Y*	49	46	13	26
MELLOWAY BRANDY*	21	50	12	23
MELLOWAY CHARLES V	21	50	12	36
MELLOWAY CHARLES V	23	50	11	20
MELLOWAY CHARLES V*	23	50	11	19, 20
MELLOWAY CHUCK*	23	50	11	19
MELLOWAY CODY & MORGAN*	23	50	11	6
MELLOWAY DAVID LEE*	23	50	11	20
MELLOWAY DEBORAH L*	29	49	12	10
MELLOWAY GENE G*	23	50	11	20
MELLOWAY GLENDA*	21	50	12	1
MELLOWAY GREGORY & HAYLEE*	23	50	11	18
MELLOWAY JACQUELINE MARIE	31	49	11	30
MELLOWAY JONOTHAN M	23	50	11	20
MELLOWAY MICHAEL LEE*	23	50	11	6
MELLOWAY SUSAN*	23	50	11	18
MELOY JENNIFER LEIGH*	27	49	13	19
MELSON CECIL & LOIS FAMILY, RT	27	49	13	1
MELSON DARREL W & MELLONY M*	43	47	13	24
MELTON JOHN P & MONICA L	29	49	12	2
MELTON PATRICIA M*	33	48	14	13
MELTON REBECCA L*	27	49	13	24
MELTON SHERRY R*	37	48	12	11
MELVILLE WILLIAM CLAYTON II*	37	48	12	11
MELVIN BILLY J & ROXANNA	29	49	12	27
MELVIN JAMES L & BETTY L	27	49	13	28
MELVIN JUSTIN*	33	48	14	1, 12
MEMIC NERMIN*	27	49	13	11
MENDENHALL DIANE E, TRST	43	47	13	11
MENDENHALL THOMAS C, TRST	51	46	12	31
MENDEZ AZELE B*	17	50	14	36
MENDEZ EZEQUIEL A & LATISHA*	43	47	13	10
MENDEZ LEELOY*	27	49	13	22
MENDEZ THALIA Y*	27	49	13	24
MENEFEE TODD A & AMY E*	37	48	12	2
MENGEL DOREEN C	19	50	13	29
MENIFIELD CHARLES EARL*	29	49	12	18
MENIUS DAVID C & SUE	11	51	13	18
MENKEN HENRY A, TRST*	11	51	13	2, 3
MENNEMEYER RALPH P & MARY B, RT	33	48	14	17, 18
MENSCH WALTER & OTTILIE*	33	48	14	35
MENSER MICHAEL JR & SUZANNE*	43	47	13	11
MERCER ROBBIE LEE	29	49	12	7
MEREDITH LUKE*	29	49	12	18
MEREDITH WILLIAM P & BARBARA S*	27	49	13	12
MERICLE ANN M & THOMAS C*	51	46	12	27
MERICLE THOMAS C & ANN M*	47	47	11	29
MERIDETH GEORGE & MARJORIE, RT	35	48	13	6
MERIDETH GEORGE & MARJORIE, RT	39	48	11	16
MERIDETH GEORGE & MARJORIE, RT*	35	48	13	6
MERIDETH JEAN & CHARLES LAND CO LLC	37	48	12	2
MERIDETH RUSSELL M & WANDA M	19	50	13	30
MERKEL ERIC A & KIMBERLY A*	25	49	14	31
MERRICK KYLE R & JAMIE M*	29	49	12	3
MERRIFIELD J DAVID*	37	48	12	11
MERRILL CATHERINE ELIZABETH*	21	50	12	11
MERRILL KATHY L*	27	49	13	14
MERRILL MEGAN*	27	49	13	24
MERRIMAN ERIC & MICHELLE L*	43	47	13	10
MERRITT DONALD G & RONALD D	17	50	14	12, 13
MERRITT DONALD G & RONALD D	19	50	13	7, 18
MERRITT ERIC*	33	48	14	2
MERRITT JANET & DORIS STRICKLAND*	29	49	12	17
MERRITT KATHLEEN J	39	48	11	16
MERRITT STEPHEN &, TRSTDY*	33	48	14	1
MERRIWEATHER-SCHULTZ, FT*	37	48	12	28
MERTEN RACHAEL M & JACOB E SCHLEMMER	15	51	11	11
MERTENS CONST CO INC	11	51	13	27, 34
MERTENS JOSHUA R & LAURA M*	35	48	13	20
MERTENS LLC	11	51	13	26, 27, 34, 35
MERTENSMEYER ROGER W & CARRIE ADELAIDE, TRST*	55	45	12	10, 15
MERTENSMEYER, JLT	55	45	12	11
MERTZ DANIEL & PAMELA	37	48	12	24
MERTZ DANIEL & PAMELA	47	47	11	7, 18
MERTZLUFFT FAMILY, RT	45	47	12	13
MESENBRINK COREY J	21	50	12	17
MESENBRINK COREY J*	21	50	12	17
MESFIN FASSIL B & NATALIE M DOWELL-MESFIN	31	49	11	7
MESHACH EDWARD A & BARBARA D*	27	49	13	25
MESMER HERBERT C JR & LISA M	29	49	12	10
MESSER SARAH C & MICHAEL P	35	48	13	34
METCALF DANIEL C*	37	48	12	12
METCALF LAURENCE G, TRST	29	49	12	12
METCALF LAURENCE GLENN	29	49	12	1, 12
METCALF NOLA MERLINE, TRST	29	49	12	1, 12
METCALF ROGER L & PAMELA A*	33	48	14	12
METSCHER WILL*	37	48	12	21
METTER KATHLEEN	27	49	13	15
METZ JOHN DAVID & GAIL LYNN*	43	47	13	14
METZEN STEVEN M, RT*	29	49	12	10
MEUIR ALMA B*	17	50	14	23
MEUNIER ROBERT J JR	11	51	13	35
MEYER ALAN B*	27	49	13	24
MEYER ANTHONY E	23	50	11	30
MEYER ANTHONY E*	23	50	11	30
MEYER CONSTANCE J	33	48	14	3
MEYER DANNY D & SHEILA G*	27	49	13	22
MEYER DENNIS H	35	48	13	7
MEYER ERIK W & BRITTANY*	37	48	12	2
MEYER GARY B & CYNTHIA L	29	49	12	15, 16
MEYER GARY B & CYNTHIA L*	27	49	13	24
MEYER GARY B*	37	48	12	11
MEYER JAMES C & LISA E A, FT*	37	48	12	11
MEYER JENNIFER*	37	48	12	12
MEYER JOHN L*	27	49	13	11
MEYER JOHN S & ANN L HUBER	53	46	11	5
MEYER JOHN S & ANN L HUBER*	53	46	11	6, 8
MEYER JONATHAN R & MICHAEL A NICHOLS	27	49	13	2
MEYER JUSTIN & LACEY PRATER	51	46	12	24
MEYER KEVIN R & LORI J & KYLE R	33	48	14	22
MEYER KEVIN R & LORI J*	33	48	14	22
MEYER LARRY D & JOCELYN G*	51	46	12	4
MEYER MADE LLC*	37	48	12	16
MEYER MARTY & ASHLEY*	19	50	13	1
MEYER NATHAN J & BAILEY D	47	47	11	22
MEYER NEAL R & CYNTHIA A SQUIRE	31	49	11	4, 9
MEYER PAUL E & DENISE I*	33	48	14	1
MEYER RICHARD L & MICHELLE C*	29	49	12	34
MEYER ROBERT WAYNE & DONNA L	51	46	12	28
MEYER THOMAS E	37	48	12	14
MEYER THOMAS L & CAROL E*	17	50	14	24
MEYER THOMAS L, REGENIA S. WILHITE (FROSHEISER)*	17	50	14	24
MEYER TRACEY W & LORI A	19	50	13	35
MEYER VALERIE J & RICHARD*	27	49	13	14
MEYER WALT A & MARY L	19	50	13	34
MEYER WALTER A JR & MARY L	19	50	13	34
MEYER, TRST	27	49	13	19
MEYERPETER GARY L & JANE M RAGLAND*	37	48	12	28
MEYERS ANDREW & EMILY*	35	48	13	20
MEYERS GARVEY LEE JR*	27	49	13	8
MEYERS JAMES W & GAIL A*	33	48	14	16
MEYERS KEVIN J & LAUREN J*	37	48	12	11, 12
MEYERS MICHAEL L*	29	49	12	12
MEYERS PAUL W & RACHELLE J	43	47	13	25
MEYERS TIMOTHY A & DEBBIE A	19	50	13	24
MEYERS WILLIAM J & LAUREN J*	37	48	12	11
MFA INCORPORATED	15	51	11	8
MFI-COLUMBIA LLC	37	48	12	12
MFL GOLF LLC	35	48	13	7, 8
MGE LLC	49	46	13	10, 11, 15
MICHAELIEU PPTYS LLC*	51	46	12	12
MICHALSON GREGORY P & REGENA B	37	48	12	24
MICHALSON GREGORY P & REGENA B	39	48	11	19
MICKELSON DIANNE D*	37	48	12	21
MICKELSON ROGER W & CAROL A, TRS*	43	47	13	3, 10
MIDDAUGH ADAM & PATRICIA*	45	47	12	32
MIDDENDORF GARLAND A & SYDNEY D	33	48	14	4
MIDDENDORF GARLAND A & SYDNEY D*	33	48	14	3, 4
MIDDENDORF MATTHEW & MARY*	55	45	12	16
MIDDENDORF SHAWN D & RACHEL A HERSHBERGER-*	29	49	12	18
MIDDLETON JOHN R & LISA G BRITT	31	49	11	33
MIDDLETON KYLE JOSEPH*	35	48	13	20, 33
MIDGLEY JAN A	53	46	11	3, 4, 9
MID-JEFF PPTYS INC*	45	47	12	14
MIDKIFF CHARLES*	29	49	12	26
MIDMO PROPERTY GROUP LLC*	37	48	12	2
MIDWAY CROSSINGS HOMEOWNERS ASSOC*	33	48	14	1
MIDWAY HEIGHTS BAPTIST CHURCH INC OF COLUMBIA*	33	48	14	1
MIDWAY LOCUST GROVE CHURCH*	33	48	14	1
MIDWAY LOCUST GROVE UNITED METHODIST CHURCH	25	49	14	36
MIDWAY LOCUST GROVE UNITED METHODIST CHURCH	33	48	14	1
MIDWAY LOCUST GROVE UNITED METHODIST CHURCH CEMETERY*	33	48	14	1
MIDWAY LOCUST GROVE UNITED METHODIST CHURCH*	33	48	14	1
MIDWAY LOCUST GROVE UNITED*	33	48	14	1
MIDWAY OF COLUMBIA INC*	35	48	13	6
MIDWAY STORAGE CENTER LLC*	33	48	14	1
MIDWEST COLUMBIA PPTYS LLC*	37	48	12	11
MIDWEST COLUMBIA PROPERITES LLC*	37	48	12	11
MIDWEST LIVING PPTYS LLC*	37	48	12	3
MIDWEST STORAGE GROUP LLC*	45	47	12	26
MIDWEST WINELANDS LLC	33	48	14	7, 8
MIDWEST WINELANDS LLC	33	48	15	12
MIDWEST WINELANDS LLC*	33	48	15	12
MIEDERHOFF HAROLD & ELIZABETH*	45	47	12	4
MIEIR GLEN & SHEREE*	49	46	13	1
MIEIR GLEN & SHEREE*	51	46	12	6
MIKEL CLIFFORD & MARY ANN & DOYLE &, TRSTDY TABER*	29	49	12	11
MIKESELL RICHARD & JUDITH	27	49	13	12
MILES ALENCIA K & JAMIE M MILES*	29	49	12	9
MILES BRUCE W & LISA J	55	45	12	24
MILES DON & JUDY, FT	27	49	13	16, 17
MILES EDWARD L & BARBARA J	27	49	13	12
MILES HEATHER J*	51	46	12	16
MILES JAMES E & MARVA D*	37	48	12	10
MILES MELISSA*	35	48	13	20
MILES, FT*	35	48	13	33
MILESCU LORIN S & MIRELA	51	46	12	16
MILESCU LORIN S & MIRELA*	51	46	12	16
MILEWSKI MARIE	13	51	12	7

Boone County Owner Index

NAME	PG	T	R	SEC
MILITZER KARL R & MICHELLE REDDING, TRST	21	50	12	34
MILKWEED MEADOW LLC	55	45	12	11
MILL CREEK MANOR INC*	35	48	13	20
MILLAR ERIC R & MARY J	45	47	12	29
MILLAR ERIC RAY JR*	45	47	12	29
MILLARD REID A	45	47	12	6
MILLEN JAMES T & SALLIE D	23	50	11	5
MILLER AARON*	27	49	13	25
MILLER ANTHONY J*	43	47	13	24
MILLER BENJAMIN A & MICHELLE L*	37	48	12	2
MILLER BILLY E JR	21	50	12	25
MILLER BILLY G*	43	47	13	11
MILLER BILLY JAMES*	27	49	13	24
MILLER BILLY JR*	29	49	12	19
MILLER BURT HENRY & BARBARA	39	48	11	30
MILLER CARLTON & KELLY J*	37	48	12	3
MILLER CHRIS & MELISSA*	43	47	13	9
MILLER CLINT J & JOYCE A, RT	33	48	14	24
MILLER CORREY B & COURTNEY S	31	49	11	10
MILLER COVERLY J*	27	49	13	25
MILLER DANIEAL H*	37	48	12	2
MILLER DANIEL & SARA	33	48	14	22, 27
MILLER DANIEL K	17	50	14	28
MILLER DANNY R & D FAY	17	50	14	13
MILLER DARYL & JENNIFER	39	48	11	8
MILLER DARYL L & JENNIFER N	31	49	11	8
MILLER DARYL L & JENNIFER*	37	48	12	12
MILLER DAVID M & ARIC C JARVIS*	33	48	14	1
MILLER DONALD T & GLENDA PARKER*	35	48	13	20
MILLER DONNA (BILLINGSLEY)*	33	48	14	2
MILLER E LYNN & JACQUELINE T*	43	47	13	1
MILLER ELI L	11	51	13	36
MILLER ELI L & NICOLE D	11	51	13	36
MILLER ELIZABETH & JAMES E DIMITRIOUS*	37	48	12	16
MILLER ERECTORS INC*	13	51	12	5
MILLER FRANCIS F & BARBARA K*	49	46	13	13
MILLER GARY F & DARLA L	15	51	11	31
MILLER GARY W*	29	49	12	18
MILLER GERALD L JR & ROBIN R*	35	48	13	20
MILLER GREGORY W & SHERYL L*	35	48	13	28
MILLER JAMES & ERIKA GRIESEMER	33	48	14	10
MILLER JASON	33	48	14	27
MILLER JEFF & CALLIE K*	45	47	12	31
MILLER JEFFERY A	53	46	11	7
MILLER JEFFREY A & KELLY C*	43	47	13	9
MILLER JESSICA M*	29	49	12	18
MILLER JOE J*	11	51	13	13
MILLER JOHN G HERITAGE, TRST*	43	47	13	9
MILLER JOHN P & ANGELA S	31	49	11	17
MILLER JOSEPH R & TAMMY L*	45	47	12	33
MILLER JOSHUA & MEGAN*	29	49	12	18
MILLER JOY L, RT	45	47	12	30, 31
MILLER JUDY K*	27	49	13	26
MILLER KALEIGH*	29	49	12	11
MILLER KEITH & KATHY*	43	47	13	3, 4, 9
MILLER KEVIN & ANGELA	55	45	12	15
MILLER LISA*	37	48	12	3
MILLER LOREN & ANGELA	23	50	11	6
MILLER LYNN D JR & WENDY A	29	49	12	9
MILLER MADELINE R*	37	48	12	3
MILLER MAHLON R & LYDIA M*	11	51	13	32
MILLER MARK A & ELIZABETH J*	37	48	12	11
MILLER MICHAEL & PATRICIA, TRST	49	46	13	14
MILLER MICHAEL D*	39	48	11	6
MILLER MOSES E	31	49	11	3
MILLER NANCY ANN*	37	48	12	2
MILLER NATHAN A & JODY R*	29	49	12	18
MILLER NATHAN B & JULIE E	39	48	11	30
MILLER PATTY ANN, RT*	29	49	12	2
MILLER PAUL & LINDA, FT*	55	45	12	3
MILLER PETER J*	37	48	12	3
MILLER PHILIP DOUGLAS	43	47	13	35
MILLER PPTYS LLC*	29	49	12	35
MILLER RICHARD & GAYLA*	35	48	13	28
MILLER RICHARD S & SANDRA W	51	46	12	30
MILLER RICHARD S HERITAGE, TRST	51	46	12	30
MILLER ROBERT A & CHERYL A	49	46	13	25
MILLER ROBERT LEO IV	19	50	13	23
MILLER ROBERT V & KAREN J	27	49	13	3, 27
MILLER ROBERT V & KAREN J*	27	49	13	3
MILLER ROBERT V LLC	27	49	13	2, 3, 10
MILLER ROBERT V LLC*	27	49	13	2, 10
MILLER RONALD D & CAROLYN M*	35	48	13	18
MILLER RONALD RUSSELL	23	50	11	35
MILLER RUSSELL & PAULA*	45	47	12	22
MILLER RUSSELL E & THERESA	21	50	12	32
MILLER RUSSELL E JR & THERESA E	21	50	12	32
MILLER SAMUEL C & KATHRYN C	11	51	13	29
MILLER SHARON F*	37	48	12	2
MILLER STEVEN W*	29	49	12	16
MILLER STUART*	43	47	13	13
MILLER THEODORE JAY & EMILY A	25	49	14	26
MILLER TRACEY T SR*	27	49	13	11
MILLER TREVER & JESSICA JONES*	27	49	13	11
MILLER TROY D & SHIRLEY J*	37	48	12	16
MILLER VERNON U*	19	50	13	34
MILLER VICTORIA L*	19	50	13	15
MILLER WILEY & ROSETTA	49	46	13	36
MILLER WILLARD O & DEBORAH*	17	50	14	24
MILLER WILLIAM & KAYE, TRST	33	48	14	27
MILLER, FT	43	47	13	24, 25
MILLER, FT	45	47	12	19
MILLER'S INC*	45	47	12	3
MILLIKAN FAMILY, RT*	43	47	13	14
MILLION HARVEY F & MARY LOUISE*	15	51	11	32
MILLS DENNIS R & BECKY S	15	51	11	28
MILLS DENNIS R & BECKY S*	15	51	11	29
MILLS JAMIE E & LORILIE A*	15	51	11	28
MILLS MICHAEL & AMY	49	46	13	26
MILLS MICHAEL & AMY*	49	46	13	26
MILLS RILLA DEAN & SUE V, RT	35	48	13	31, 32
MILLS WANDA L*	31	49	11	3
MILOVICH MARILYN M*	43	47	13	9
MINCHEW RANDALL CLAY*	37	48	12	21
MINCHEW SAMANTHA*	35	48	13	29
MINGE FAMILY, RT*	51	46	12	13
MINGS DANIEL & ANGELA	31	49	11	19
MINGS DANIEL LEE	37	48	12	1
MINGS DANIEL LEE & ANGELA C	37	48	12	1
MINGS DANIEL LEE & ANGELA C	39	48	11	5
MINGS MISTY R & AMANDA E*	25	49	14	35
MINNER SHIRLEY ANN ESTATE*	19	50	13	26
MINNICK KAREN G, RT	37	48	12	23
MINNIX ERIC & LEEANN*	35	48	13	29
MINTEN RYAN & NISHELL SMITH*	29	49	12	26
MINTURN ERIC*	35	48	13	20
MIRACLE MICHAEL & TAMARA	33	48	14	10, 15
MIRACLE MICHAEL & TAMARA & VALERIE WILSON*	33	48	14	10, 15
MIRANDA MARIA ESTHER*	29	49	12	20
MIRANDA SHANE & ALLISON*	43	47	13	9
MIRTSCHING KURT & KAREN STIX	45	47	12	8
MIRTSCHING KURT & KAREN STIX*	45	47	12	17
MISEREZ VICTORIA L*	35	48	13	20
MISEREZ VICTORIA L*	37	48	12	12
MISIEWICZ MARIANNE*	37	48	12	3
MISNER AARON & SHANNON*	43	47	13	10
MISSION 4, FT	51	46	12	8
MISSOURI LINDA A, TRST	45	47	12	24
MITCHELL ANGUS LEVI III	13	51	12	27, 34
MITCHELL CHARLES B & NORMA L*	37	48	12	10
MITCHELL DONALD L & SARAH M*	35	48	13	20
MITCHELL ERIC*	33	48	14	2
MITCHELL GARRY L & MARCELLA S*	29	49	12	20
MITCHELL GARY G & CHERYL A*	43	47	13	5
MITCHELL JACOB & KELLY*	25	49	14	27
MITCHELL JEREMIAH J & JULIE R*	35	48	13	30
MITCHELL JERRY D	11	51	13	12, 13
MITCHELL JOHN & LORRAINE*	33	48	14	1
MITCHELL KERBY L II & MARY F*	37	48	12	21
MITCHELL KERBY LYNN & EVELYN F*	29	49	12	20
MITCHELL LOUIS N & RONDA K	11	51	13	26
MITCHELL MARION S & VELVIE A	37	48	12	33
MITCHELL MARION S & VEVLIE A*	37	48	12	33
MITCHELL MAURICE L & JAMIE S*	29	49	12	4
MITCHELL MELODY K, RT	29	49	12	4
MITCHELL MELODY K, RT*	29	49	12	10
MITCHELL RACHEL M*	43	47	13	3
MITCHELL RANDY JOE & LISA A*	27	49	13	24
MITCHELL THOMAS LEE	29	49	12	4
MITCHELL WILLIAM J & CATHERINE Y LINDER	43	47	13	24
MITCHEM ALICIA R*	27	49	13	24
MITCHEM BOBBY & CHRISTINE, FT	27	49	13	1
MITCHEM BOBBY & CHRISTINE, FT*	27	49	13	2
MITTEN BECKY*	43	47	13	10
MITZEL DONALD C & MAVIS E	33	48	14	21, 28
MITZEL DONALD C & MAVIS E*	33	48	14	21, 28
MIX RONALD & CINDY D*	33	48	14	1
MIZE CHARLES E & MARY ANN*	39	48	11	9
MIZE KIMBERLY LAKIN	27	49	13	30
MIZE ROBERT B & & CINDY A, RT*	35	48	13	27
MIZZOU FANATICS LLC*	43	47	13	10
MIZZOU PPTYS LLP*	35	48	13	17, 20
MJF, RT	33	48	14	7, 8, 9
MJF, RT*	33	48	14	7, 8, 18
MJM, FT	11	51	13	32
MJM, FT	19	50	13	5
MK WASSON FARMS LLC	17	50	14	32
MK WASSON FARMS LLC	25	49	14	4, 5
MKTK PPTYS LLC*	27	49	13	14
MLAW, TRST	45	47	12	19
MMF REAL ESTATE CO INC	35	48	13	34
MMF REAL ESTATE CO INC*	35	48	13	33
MO CONFERENCE ASSN OF SEVENTH DAY ADVENTISTS	13	51	12	1
MO CONSERVATION COM	45	47	12	34
MO CONSERVATION COM*	45	47	12	34, 35
MO CONSERVATION COMMISSION	11	51	13	6
MO CONSERVATION COMMISSION	13	51	12	24
MO CONSERVATION COMMISSION	19	50	13	4, 9
MO CONSERVATION COMMISSION	21	50	12	29, 30, 31, 32, 33
MO CONSERVATION COMMISSION	29	49	12	3, 4, 5, 6
MO CONSERVATION COMMISSION	33	48	14	17, 20
MO CONSERVATION COMMISSION	41	47	14	11, 12, 13, 14, 24
MO CONSERVATION COMMISSION	43	47	13	6, 7, 17, 18, 19, 20, 28, 29, 30, 33
MO CONSERVATION COMMISSION	45	47	12	15, 16, 19, 20, 21, 22, 23, 27, 28, 29
MO CONSERVATION COMMISSION	49	46	13	36
MO CONSERVATION COMMISSION	51	46	12	31
MO CONSERVATION COMMISSION	55	45	12	6, 7, 26
MO CONSERVATION COMMISSION	55	45	13	1
MO CONSERVATION COMMISSION	9	51	14	1
MO CONSERVATION COMMISSION*	21	50	12	30
MO CONSERVATION COMMISSION*	33	48	14	16, 17, 20
MO CONSERVATION COMMISSION*	45	47	12	29
MO CONSERVATION COMMISSION*	55	45	13	1, 12
MO DEPT OF NATURAL RESOURCES	19	50	13	25
MO DEPT OF NATURAL RESOURCES	33	48	14	7, 17, 18, 20, 21, 27, 28, 34, 35
MO DEPT OF NATURAL RESOURCES	33	48	15	12
MO DEPT OF NATURAL RESOURCES	41	47	14	1, 2
MO DEPT OF NATURAL RESOURCES	43	47	13	7, 18, 20, 28, 34
MO DEPT OF NATURAL RESOURCES	45	47	12	6, 7, 8, 17, 18
MO DEPT OF NATURAL RESOURCES	49	46	13	3, 10, 15, 22, 26, 27, 35, 36
MO DEPT OF NATURAL RESOURCES	55	45	12	6, 7, 8, 16, 17, 21, 22, 23, 25, 26
MO DEPT OF NATURAL RESOURCES	55	45	13	1
MO DEPT OF NATURAL RESOURCES*	19	50	13	36
MO DEPT OF NATURAL RESOURCES*	33	48	14	27, 34, 35
MO DEPT OF NATURAL RESOURCES*	41	47	14	2, 12
MO DEPT OF NATURAL RESOURCES*	43	47	13	6, 17, 33
MO HWY & TRANSPORTATION COMM	11	51	13	36
MO HWY & TRANSPORTATION COMM*	11	51	13	12
MO HWY & TRANSPORTATION COMM*	19	50	13	36
MO HWY & TRANSPORTATION COMM*	51	46	12	34
MO HWY & TRANSPORTATION COMM*	55	45	12	14
MO PACIFIC RAILROAD CO*	33	48	15	12
MO PORK PRODUCERS ASSOC*	35	48	13	6, 7
MO SOYBEAN ASSOC	39	48	11	30, 31
MO SOYBEAN ASSOC	47	47	11	6
MO STATE PARK BOARD	19	50	13	24, 25, 36
MO STATE PARK BOARD	21	50	12	19, 30, 31
MO STATE PARK BOARD	43	47	13	1, 12
MO STATE PARK BOARD	45	47	12	5, 6, 8
MOB OP CO LLC	29	49	12	19
MOE JEFFREY P & MARY A*	33	48	14	2
MOE MICHAEL D & CHERYL J*	35	48	13	20
MOE MICHELLE & STEVEN A*	37	48	12	23
MOEGLING BRIAN D & ANDREA M*	35	48	13	4
MOEGLING GARY G & ELLEN W*	37	48	12	10
MOELLER BRICE E & MARY S, RT*	37	48	12	21
MOELLER STEPHEN W*	29	49	12	14
MOENTMANN DAVID C*	25	49	14	24
MOERTL INGRID*	27	49	13	7
MOEUN MOLYCA*	37	48	12	3
MOEUN YOEUN*	27	49	13	24
MOFFAT CAMERON R	11	51	13	23
MOHAMMED MOGHNIUDDIN & JUWAIRIYA ARSHI*	43	47	13	9
MOHATT FAMILY PTP LP	49	46	13	26, 35
MOHR KENNETH & REBECCA*	27	49	13	2
MOINE NADINE	39	48	11	30
MOIT JASON S & JODI L*	29	49	12	14
MOIT KENNETH S & BETTY M*	29	49	12	14
MOLONEY TIMOTHY H & KIRSTEN N	25	49	14	32
MONAGHAN D J	47	47	11	29
MONEY MGMT INC	47	47	11	9, 16
MONGLER CARL F JR FAMILY, RT	19	50	13	2, 3
MONGLER CLIFFORD L & GLENNA L*	27	49	13	31, 32
MONROE BRANDON L & MELISSA J KRUEGER*	27	49	13	25
MONROE DAVID P & RENEE V BROCHU & MARCUS A & PAMELA*	27	49	13	26
MONROE JOYCE M*	37	48	12	11
MONROE JUSTIN L & TAYLOR G KIRBY*	29	49	12	9
MONROE RICKEY & MARIETTA*	37	48	12	21
MONROE THOMAS DEAN	13	51	12	29
MONROE ZACHARY DARREN*	51	46	12	32
MONSON MICHAEL J & SANDRA J	37	48	12	13
MONTAGUE BRENDA*	29	49	12	9
MONTAGUE CINDY K & TERRY W*	23	50	11	5
MONTAGUE JAMES D	29	49	12	7
MONTAGUE JAMES D*	29	49	12	6
MONTAGUE JOE W & JUDY A	19	50	13	16
MONTAGUE LORI A*	19	50	13	34
MONTAGUE LOU ANN*	35	48	13	5
MONTESINOS SIXTO & MEGANNE E*	27	49	13	24
MONTGOMERY ANDREA LEIGH*	29	49	12	9
MONTGOMERY CHRISTINA & JESSIE	15	51	11	21
MONTGOMERY CLIFFORD & PAM	47	47	11	9, 16
MONTGOMERY EMMA ELIZABETH*	37	48	12	12
MONTGOMERY GEORGE W & LYNN A	43	47	13	1
MONTGOMERY H.L. & N.L., RT	19	50	13	28
MONTGOMERY JAMES C JR*	19	50	13	36
MONTGOMERY JAMES C, RT	27	49	13	14
MONTGOMERY JAMES CLIFTON JR	27	49	13	14
MONTGOMERY JOHN H & KATHRYN J	37	48	12	25
MONTGOMERY JOHN H & KATHRYN J*	37	48	12	3
MONTGOMERY LISA RICHELLE*	43	47	13	11
MONTGOMERY RICHARD L & BETTY L*	43	47	13	14
MONTGOMERY SCOTT & EMILY & MARIAN D	51	46	12	20
MONTGOMERY WILLIAM F & SANDRA K	29	49	12	9
MONTGOMERY WILLIAM F II & ROBIN K	53	46	11	6
MONTGOMERY-SMITH STEPHEN J*	35	48	13	29
MONTIE CHRISTOPHER JOSEPH	21	50	12	3
MONTIE MATHEW & HEATHER COVINGTON*	43	47	13	2
MONTPLAISIR & CO*	45	47	12	6
MONTPLAISIR WILLIAM-LUCILLE, TRST*	35	48	13	20
MONZON MARIA*	37	48	12	11
MOONEY JO LYNN, TRST*	43	47	13	24
MOORE ALLAN J & KIM D	39	48	11	18
MOORE ANDREW & KRISTA*	29	49	12	26
MOORE ANGUS FARMS INC*	15	51	11	27
MOORE BRANDON & REBECCA*	35	48	13	20
MOORE BRIAN P & CARLA R YOUNG*	45	47	12	18
MOORE BRUCE A & SANDRA L	11	51	13	6, 7
MOORE BUNTON PPTYS LLC	21	50	12	27
MOORE CECIL P & GERALDINE A	23	50	11	18, 19
MOORE CHARLES A & HEAVEN*	11	51	13	32
MOORE CHARLES A & HEAVEN*	17	50	14	25, 26
MOORE CHARLES E & BETTY S*	43	47	13	9
MOORE CHARLES ROBERT, TRST	33	48	14	2
MOORE DARRALL & ALLYSON	33	48	14	10
MOORE DAVID & MELISSA*	39	48	11	5
MOORE DONALD KEITH*	33	48	14	2
MOORE FRANK A & KATIE L*	37	48	12	2
MOORE GERALD R & MARILYN K*	51	46	12	27
MOORE HAROLD L & REBECCA S*	29	49	12	20
MOORE JAMES R, TR	37	48	12	27
MOORE JERRY	31	49	11	3
MOORE JOHN D*	33	48	14	23
MOORE JOSHUA & DEANNA	51	46	12	16
MOORE KENNETH LEE & KENNETH DWAYNE BROOKS*	19	50	13	5
MOORE LINDA FAY*	27	49	13	25
MOORE MICHAEL E & ELAINE M, FT	31	49	11	19
MOORE MIRANDA NICOLE*	29	49	12	10
MOORE RHONDA GAIL*	33	48	14	13
MOORE RICHARD & MARTHA, TRST	15	51	11	26
MOORE RICKY L*	27	49	13	25
MOORE ROBERT KLINE, RT*	37	48	12	21
MOORE RODNEY A & PHYLLIS A*	29	49	12	11
MOORE ROGER & EILEEN	29	49	12	6
MOORE SABINE RAJAN & DON KIM*	43	47	13	15

Boone County Owner Index

NAME	PG	T	R	SEC
MOORE SEAN & ERICA	11	51	13	4
MOORE SEAN & ERICA	21	50	12	20
MOORE STACEY J & JASON*	27	49	13	11
MOORE STEPHANIE R*	19	50	13	17
MOOREFIELD MACKENZIE JANE & MICHAEL ANTHONY*	43	47	13	8
MOORMAN TODD K*	35	48	13	29
MOOSMANN PAUL G*	43	47	13	13
MOOSMANN THOMAS R & ANGELIA S*	43	47	13	14
MOOTS DWIGHT D*	27	49	13	24
MORAN JOHN M & ELIZABETH W*	35	48	13	20
MORAN KARA*	35	48	13	20
MORAN ROBERT N & FRANCES E	29	49	12	35
MORASCH MATTHEW & LYNETTE	45	47	12	33
MOREAU DARYLE D & NEDRA C, FT*	33	48	14	1
MOREAU KENNETH E & BILLIE SUE	51	46	12	34
MOREAU LARRY K & PAULETTE L	51	46	12	34
MOREAU LARRY K & PAULETTE L*	51	46	12	34
MOREAU LEIGH M & PATRICIA A*	33	48	14	1
MOREDOCK WILLIAM S & TABITHA A*	23	50	11	29
MOREFIELD ERIC A & SARAH L*	51	46	12	9
MOREFIELD PAUL DEVERT & BARBARA RUTH, TRST	51	46	12	9
MOREFIELD PAUL DEVERT & BARBARA RUTH, TRST*	51	46	12	9
MORELAND TAYLOR R & ALLY S*	15	51	11	9
MORELLA BRIDGETT K*	43	47	13	10
MORENO LEOPOLDO*	37	48	12	3
MORENTAL STL EVELINE LLC*	37	48	12	16
MORGAN CASEY R & KYLA J, FT*	21	50	12	16
MORGAN CATHERINE L*	37	48	12	12
MORGAN DENNIS G & SHEILA J	25	49	14	29
MORGAN JOHN M & BARBARA, RT	11	51	13	22
MORGAN JOHN MICHAEL & BARBARA, RT	11	51	13	21, 22
MORGAN LACEY N & JONAH A*	29	49	12	14
MORGAN LARRY D & CONNIE S*	19	50	13	11
MORGAN PATRICK T & CHRISTINE L TOLLE*	43	47	13	10
MORGAN SCOTT & CINDY*	29	49	12	23
MORGAN SHERRY G*	33	48	14	2
MORGAN SWANK LLC	29	49	12	35
MORGAN TREVOR B & MARIA C*	37	48	12	21
MORIARITY SCOTT*	45	47	12	15
MORIARITY STEFAN & ALEXANDRA*	35	48	13	20
MORISSETTE JOHN & LEEANNE, RT	25	49	14	2
MORITZ PHILLIP E & LINDA L*	49	46	13	1
MORITZ PHILLIP E & LINDA L*	51	46	12	6
MORITZ RICHARD F & DAWN A	51	46	12	30
MORITZ WESLEY N	45	47	12	28
MORRILL ALEXANDRA & SAMUEL PURKIS*	25	49	14	1
MORRIS ADAM J & LAURA E*	37	48	12	27
MORRIS BARBARA	29	49	12	5
MORRIS BENJAMIN R & CHRISTINA A	27	49	13	18
MORRIS BRIAN S & CRYSTAL R*	29	49	12	14
MORRIS BUDD & DENISE GOODMAN*	37	48	12	21
MORRIS COBY D & LINDSAY I	49	46	13	3
MORRIS EDWIN F & NANCY D, FT	11	51	13	1, 2
MORRIS FRANKIE LEE & WILDA DEAN*	29	49	12	11
MORRIS GERALD C*	29	49	12	14
MORRIS GERALD CHARLES*	29	49	12	14
MORRIS HOPE LYNETTE*	29	49	12	11
MORRIS J STEVEN & SHARON W*	43	47	13	5
MORRIS JAMES W & LARA M	49	46	13	10
MORRIS JARED B & CANDY S	13	51	12	23
MORRIS JOHNNY C & TERESA S	31	49	11	16
MORRIS JOSEPH A & CINDY L*	13	51	12	34
MORRIS KEITH A*	29	49	12	11
MORRIS KENNETH E & MARY E	21	50	12	23
MORRIS LYNN S*	43	47	13	11
MORRIS MARK R & MELANIE A, RT	23	50	11	20
MORRIS MIKEL B & GAYLE W	45	47	12	15
MORRIS OPAL N	45	47	12	28, 33
MORRIS PPTYS CENTRALIA LLC	13	51	12	22
MORRIS PPTYS COLUMBIA LLC*	27	49	13	25
MORRIS PPTYS COLUMBIA LLC*	29	49	12	15, 16, 19
MORRIS RICHARD J & TAMMY S*	19	50	13	26
MORRIS RICHARD J & TAMMY S*	21	50	12	36
MORRIS ROBERT III & BETHANY*	37	48	12	10
MORRIS ROBERT L & KATHLEEN E, RT	27	49	13	20
MORRIS ROBERTA D	49	46	13	3, 10
MORRIS ROBERTA D & ROGER D	49	46	13	3
MORRIS ROBERTA D & SUSAN E FISCHER & DEBORAH EASLEY*	49	46	13	3
MORRIS ROSEMARY & PAUL*	25	49	14	24
MORRIS ROY B & DONNA SUE	27	49	13	30
MORRIS RYAN & MICHELLE*	21	50	12	36
MORRIS SHADRACH F III & SUSAN J*	33	48	15	1
MORRIS STEVEN W & JOAN B*	37	48	12	21
MORRIS TYLER R & KATELYN A*	43	47	13	11
MORRIS VICKY & JAMES*	27	49	13	25
MORRIS WILLIAM ZACHARY*	29	49	12	14
MORRISON BRET A & BETH A*	45	47	12	6
MORRISON GARY E	21	50	12	35, 36
MORRISON GARY E	29	49	12	1, 2
MORRISON GARY E	31	49	11	6
MORRISON K C*	35	48	13	20
MORRISON KIMBERLY L*	37	48	12	11
MORRISSEY WILLIAM & LISA	25	49	14	22, 27
MORROW CARRIE JO*	29	49	12	16
MORROW CHAD E & JOHANNA L*	37	48	12	2
MORROW DAVID & LESA*	51	46	12	4
MORROW DAVID W & LESA J	51	46	12	4
MORROW EVA S*	27	49	13	25
MORROW LARRY W & JANET S MILLER*	29	49	12	19
MORROW LARRY W & JANET S*	29	49	12	19
MORSE JOYCE R	21	50	12	18
MORSE MARK E & AMANDA M	31	49	11	6, 7
MORSE RICHARD S & CATHY J*	43	47	13	23
MORSE STEVEN C & KATHY A	51	46	12	26
MORTENSON MICHAEL W & LISA J	47	47	11	8
MORTIMER EDWIN G & BARBARA J*	15	51	11	32
MORTON DAVID W, TRST	17	50	14	34
MORTON DAVID*	21	50	12	16
MORTON KATHY J	17	50	14	13
MORTON LORIE L	47	47	11	17, 18, 28, 29
MORTON ROBERT C & KAREN K*	27	49	13	27
MORTON ROBERT C & KAREN*	27	49	13	27
MORTON STEVEN D & PAMELA LEYHE-MORTON*	55	45	12	10
MOSBY DAVID ELLIOT & LEANNE J TIPPETT-MOSBY	51	46	12	29
MOSBY SHANE & ELIZABETH J*	27	49	13	2
MOSELEY JOHN REX	25	49	14	31
MOSELEY JOHN REX	33	48	14	6
MOSELY STACY L*	29	49	12	20
MOSER JESSICA ANN*	27	49	13	24
MOSER MARK E & PEGGY L	11	51	13	8
MOSER RONALD P & JOANN E, TRST*	27	49	13	15
MOSES EDWARD D & DOREEN L*	29	49	12	9
MOSS GARY L & KATHY S*	37	48	12	3
MOSS KATHERINE LYNN*	45	47	12	4
MOSS LARRY G & MARY L*	29	49	12	26
MOSS TIM & ROBERTA*	27	49	13	24
MOTA ARACELI & ALEX*	33	48	14	1
MOTIA MOHAMMAD REZA*	37	48	12	11
MOTLEY W.M.	25	49	14	29, 30, 31, 32
MOTT KEVIN & KRISTI*	33	48	14	1
MOTTAZ ELIZABETH MARIE	43	47	13	15, 16
MOTTAZ ELLEN MARIE, RT	21	50	12	10, 11
MOTTAZ KELLY & JASON HINSEN*	37	48	12	16
MOTTAZ W FREDERICK, RT	43	47	13	16
MOTTAZ WALDO F, TRST	19	50	13	1
MOTTER JAMES D	55	45	12	15
MOULDER JANE I, RT	9	51	14	24
MOULTON ROSALIND KIMBALL, RT	27	49	13	29
MOUM CINDY L*	37	48	12	10
MOUNT JAXIE EARLENE*	35	48	13	20
MOUNT PLEASANT BAPTIST CHURCH OF BOONE CNTY	51	46	12	34
MOUNT PLEASANT CEMETERY OF BOONE CNTY	55	45	12	10
MOUNT PLEASANT CEMETERY OF BOONE CNTY*	55	45	12	10
MOUSADAKOS ILYAS & KASIANI*	43	47	13	11
MOWRY REBECCA ANNE, RT*	27	49	13	29
MOXLEY DAVID E & MELANIE JOHNSON-MOXLEY*	27	49	13	24
MOXLEY DONALD WESLEY & CALLIE L*	17	50	14	35
MOYER JENNIFER	53	46	11	7
MOYER, TRST	51	46	12	27
MOYER, TRST RICHARD & MARGARET, TR	9	51	14	34, 35
MOYER, TRST RICHARD & MARGARET, TR*	9	51	14	35
MOYERS JONATHAN & SHAUNCEY*	27	49	13	2
MOYNIHAN FRANCIS T & MELINDA N*	43	47	13	14
MRC OF BOONE CNTY LLC*	33	48	14	7, 8
MRUZIK JOHN C & NANCY J ROSSON	37	48	12	13, 14
MT CARMEL CEMETERY*	11	51	13	34
MT CELESTRIAL BAPTIST CHURCH*	43	47	13	7, 8
MT HOPE CHURCH*	29	49	12	14
MT HOREB CEMETERY	13	51	12	8
MT NEST PPTYS LLC*	37	48	12	3
MT PLEASANT BAPTIST CHURCH OF HARTSBURG*	55	45	12	10
MT PLEASANT CEMETERY ASSOC OF BOONE CO	55	45	12	10
MT ZION CHURCH*	23	50	11	32
MUCK DUANE & DEBBIE*	55	45	12	14
MUCKERHEIDE DAVID W & JANET E*	37	48	12	3
MUCKERMAN DALE & CYNTHIA*	29	49	12	5
MUDD ANGELA G*	15	51	11	28
MUDDYMOLANDING LLC*	43	47	13	34
MUEHRING LEE A & MICHELLE M*	45	47	12	4
MUELLER AUSTIN	17	50	14	1, 12, 13
MUELLER BARBARA SUE, TRST	21	50	12	34
MUELLER BARBARA SUE, TRST	23	50	11	31
MUELLER BEATRICE, TRST	23	50	11	6, 7
MUELLER CASSANDRA J*	37	48	12	12
MUELLER DANIEL & LINDSEY*	37	48	12	16
MUELLER DANIEL F & JESSICA M*	37	48	12	28
MUELLER DANIEL J & MEGAN E*	15	51	11	31
MUELLER HOUSTON & MICHELLE*	19	50	13	15
MUELLER JEFFREY & RUTH E ACUFF*	35	48	13	20
MUELLER MARK & CHRISTINE	37	48	12	25
MUELLER MARK & CHRISTINE D*	29	49	12	35
MUELLER MARK W & NANCY T, TRSTS	39	48	11	8
MUELLER MARLA P, RT	33	48	14	23
MUELLER ROBERT L & SANDRA D*	11	51	13	31
MUELLER ROBERT L & SANDRA D, FT	11	51	13	31
MUELLER ROBERT L & SANDRA D, FT	17	50	14	1
MUELLER ROBERT L & SANDRA D, FT	19	50	13	6
MUELLER ROBERT L & SANDRA D, FT	9	51	14	25, 36
MUELLER TIM I & JACKIE S	45	47	12	27
MUELLER TIM I & JACKIE S*	45	47	12	20, 27
MUELLER TIMOTHY C & PENNY S*	55	45	12	10
MUENKS LORI & DALE	9	51	14	25, 26
MUESER PETER R	43	47	13	8
MUESSIG BONNIE S*	33	48	14	1
MUHLIG JEANNETTE*	51	46	12	8
MUICH NICOLE LYNN & WILL ANDREW FARNEY*	37	48	12	3
MUIRHEAD WILLIAM F & NICOLE L	21	50	12	21
MULDREW CHARLOTTE R*	27	49	13	25
MULLEN HURLEY A*	37	48	12	21
MULLEN JOHN & JENNIFER	25	49	14	13
MULLENS MICHAEL L & ASTRID*	37	48	12	12
MULLER JASON E & CARMELA D*	27	49	13	12
MULLETTE JOHN L & VIRGINIA L, TRST	23	50	11	33
MULLIES DAVID & DEBRA*	25	49	14	35
MULLIGAN JARED*	33	48	14	35
MULLIGAN REMODELING LLC*	33	48	14	1
MULLINAX MATTHEW E & ANDREA L*	33	48	14	2
MULLINS CINDY*	27	49	13	14
MULLINS SHERRE J & ALAN S*	35	48	13	19
MULLINS THOMAS J & LISA A CRAIG-MULLINS*	37	48	12	12
MULLOY CARLEEN J	23	50	11	32
MUNCY GARY LEE & SALLY FERN*	37	48	12	21
MUNG CHIN WAN*	29	49	12	9
MUNGER CATHERINE*	37	48	12	21
MUNIZ JUAN CARLOS & HESSELL SANCHEZ*	37	48	12	10
MUNOZ JASON	15	51	11	31, 32
MUNOZ RAYMOND & LEIGH	13	51	12	35
MUNSON JEFFREY E & GLENDA K	23	50	11	4
MUNSON RALPH E & DOROTHY M	33	48	14	16, 21
MUNSON RALPH E & DOROTHY M*	33	48	14	16
MURDOCK CURTIS T*	33	48	14	1
MURDOCK MELISSA*	33	48	14	2
MURPHY BETTY L & MICHAEL L*	29	49	12	10
MURPHY BRYAN M*	19	50	13	24
MURPHY DUSTIN & MEGHAN*	55	45	12	23
MURPHY JEFFREY A*	29	49	12	11
MURPHY KENT H & TRUDIE A, TRST*	25	49	14	30
MURPHY KYLE & COURTNEY SMITH*	37	48	12	12
MURPHY MATTHEW W & JANET M	39	48	11	32
MURPHY PATRICIA S & DENNIS L	19	50	13	5
MURRAY BROTHERS LLC	25	49	14	1
MURRAY BROTHERS LLC	27	49	13	7, 16
MURRAY BROTHERS LLC*	27	49	13	8
MURRAY BRYCE J & KATHERINE J*	35	48	13	20
MURRAY CHARLES L & JACKIE LEE	27	49	13	17
MURRAY CRAIG J & KELLY R*	37	48	12	3
MURRAY DAVID A & CATHY M*	37	48	12	27
MURRAY DAVID J & KATHRYN J*	51	46	12	29
MURRAY DELBERT M & CYNTHIA A*	37	48	12	21
MURRAY DONALD D*	19	50	13	20
MURRAY DONALD E & PHYLLIS A, RT	27	49	13	19, 20
MURRAY JAMES E & CAROL JEAN	27	49	13	17
MURRAY JAMES E & CAROL JEAN*	27	49	13	17
MURRAY JOHN T	27	49	13	17
MURRAY KYLIE*	27	49	13	11
MURRAY LANA M & STEPHEN L*	19	50	13	26
MURRAY MARSHALL G*	43	47	13	5
MURRAY MCKINLEY & DONNA MARIE*	29	49	12	19
MURRAY MICHAEL R*	37	48	12	21
MURRAY MICHELLE L*	27	49	13	25
MURRAY MIKE & KELLY*	25	49	14	1
MURRAY NORMAN L & SHEILA J*	51	46	12	27
MURRAY ORIN & JOYCE, TRST*	37	48	12	2
MURRAY OTSIE D*	33	48	14	23
MURRAY PHILLIP A*	27	49	13	20
MURRAY RAMONA L*	33	48	14	23
MURRAY RICHARD & BONNIE*	55	45	12	13, 14
MURRAY ROBERT K II & DEBORAH L*	37	48	12	27
MURRAY RONALD G & JUDY KAY, FT	19	50	13	12, 26
MURRAY SCOTT D & STEPHANIE L*	37	48	12	21
MURRAY SHANNON L	19	50	13	19, 30
MURRAY SHANNON L & MELODY J	19	50	13	19, 30
MURRAY WILLIAM L & DIANE M & MICHAEL R & LAURA E SMITH*	45	47	12	4
MURRELL PPTYS INC	51	46	12	29
MURRELL-SHIKLES, FT	45	47	12	15, 16
MUSGRAVES DENNIS E & JUDY L	15	51	11	32
MUSGRAVES DENNIS E & JUDY L	23	50	11	5
MUSGROVE DELBERT-ELIZABETH, TRST*	39	48	11	6
MUSKETT-LYON VIRGINIA LEE & STEPHEN M LYON*	27	49	13	11
MUSTAFA IZZ-ALDIN*	45	47	12	18
MUSTAFIC SALKO & NAZA*	35	48	13	20
MUSTAIN WILLIAM R*	13	51	12	24
MUSTANG REAL ESTATE LLC*	37	48	12	3
MUSTERMAN EDWARD E & SUSAN M*	45	47	12	22
MUSTERMAN MITCHELL WILLIAM	39	48	11	4, 9
MUSTIN RUSSELL & KIMBERLY	17	50	14	36
MUTRUX FAMILY, RT	29	49	12	18
MUTRUX FAMILY, RT*	27	49	13	22
MUTRUX FAMILY, RT*	29	49	12	18
MUZZEY MATTHEW B & KRISTA E	47	47	11	19
MUZZEY PROPERTY LEASING LLC	47	47	11	19
MWANGI JOSEPH & ESTHER NJUGUNA*	27	49	13	11
MWE AH & TAW NEE*	33	48	14	2
MWE HOLDINGS LLC*	45	47	12	10
MWJ PPTYS LLC*	35	48	13	29
MYERS BARRY R & LIESJE	29	49	12	10
MYERS BRETT D & NICOLE E*	55	45	12	10
MYERS DAVID E & MERIBETH*	27	49	13	22
MYERS JACK W & CAROL A*	15	51	11	32
MYERS JACOB & SARAH	51	46	12	32
MYERS JAMES H & CINDY J	47	47	11	17
MYERS KEVIN C	25	49	14	17
MYERS KURT L	13	51	12	29, 30
MYERS LESTER L & DORIS E	15	51	11	20
MYERS MERIBETH*	27	49	13	22
MYERS NORMA*	37	48	12	3
MYERS ROBERT L & AMY T*	35	48	13	33
MYERS SHEILA*	29	49	12	11
MYERS SUZANNE, TRST	51	46	12	4
MYERS TIMOTHY J & KIMBERLY A*	43	47	13	11
MYERS WESLEY M & KELLY S*	37	48	12	21
MYHRE JOEL D & TERRY L*	37	48	12	28
MYSLIWIEC JUNE B*	37	48	12	3

N

N MO DIST CAMPGROUND OF CH OF GOD INC	33	48	14	4
NABELEK PETER I & CAROL R*	25	49	14	1
NACARATO, FT*	35	48	13	20
NAEGER JASON D & LEAH S	31	49	11	7
NAEGER JOYCE A*	35	48	13	20
NAFTZGER KATHY L & CLINT	27	49	13	30
NAGEL DAVID L & TERRIE R*	27	49	13	8
NAGEL GREGORY A, RT	43	47	13	22
NAGEL STEPHEN T & CAROLYN J	19	50	13	30
NAGEL STEPHEN T & CAROLYN J*	19	50	13	30
NAGEL SUSAN C & WILLIAM A CASS	45	47	12	17
NAHLER CLIFTON & LINDA	45	47	12	33, 34
NAHLER CLIFTON & LINDA	51	46	12	3, 4
NAHLER CLIFTON & LINDA	55	45	12	7, 18, 20
NAHLER CLIFTON & LINDA	55	45	13	1, 12
NAHLER CLIFTON F & KEVIN C	55	45	12	8
NAHLER KEVIN C & CAREY L*	51	46	12	28
NAHLER LANDON F & CANDICE E*	55	45	12	5
NAHLER LINDA LOUISE & CLIFTON	55	45	12	3, 4, 9, 10
NAIL MICHAEL C & MICHELLE A*	37	48	12	11, 12
NANCE KIMBERLY L & BILLY E*	43	47	13	35

Boone County Owner Index

NAME	PG	T	R	SEC
NANNEMAN JOSEPH B*	35	48	13	20
NAPIER JENNIFER S*	37	48	12	11
NAPIER-DOTY JEANETTE ELAINE	21	50	12	5
NAR HEL*	27	49	13	25
NASH LOGAN R & SHANNON H*	39	48	11	9
NASH THOMAS M & DRU A*	25	49	14	17
NASH TIFFANY & ALICIA KOETTING	45	47	12	30, 31
NASHVILLE BAPTIST CHURCH	43	47	13	26
NASSIR FATIHA*	35	48	13	29
NAT PPTYS LLC*	37	48	12	33
NAT PPTYS LLC*	45	47	12	4
NATIVE DVPMT LLC	29	49	12	26
NAUERT LOIS B*	37	48	12	2
NAUGHTON TRAVIS & BETHANY*	51	46	12	8
NAUGLE CHARLES JOHN & DELESIA D	17	50	14	22
NAUGLE CHARLES JOHN & DELESIA D	27	49	13	30
NAUGLE EDITH A*	39	48	11	5
NAUGLE GARY E JR & LESLIE S*	39	48	11	5
NAUGLE LEONARD J & KRISTI SUE*	39	48	11	5
NAUGLE SHAWN D & PAULA R*	39	48	11	5
NAUGLE, FT*	35	48	13	20
NAUGLE, FT*	39	48	11	5
NAYLOR BRETT & BRITTNEY	15	51	11	32
NAYLOR PARKER & DANA	39	48	11	6, 7
NAYLOR PARKER E*	39	48	11	6, 7
NAYLOR RYAN K & ELIZABETH A	11	51	13	7, 18
NBA HOUSING OF ST LOUIS/ COLUMBIA/BOONE CO, MO INC*	37	48	12	2
ND1 INV LLC*	35	48	13	28
NDAYIRAGIJE INNOCENT J & SHUKRANI K IDDI*	27	49	13	11
NDIAYE NDEYE*	35	48	13	29
NEAL AMIE E & TOBY L*	37	48	12	12
NEAL DONNA SUE*	43	47	13	9
NEAL SANDRA P*	49	46	13	3
NEAL WILLIAM D & CYNTHIA M*	43	47	13	23
NEASON FAMILY, RT*	21	50	12	34
NECHANICKY DOUGLAS C*	33	48	14	1, 12
NEEDLE ANDREW B & MICHELLE A*	27	49	13	24
NEEDLES JOHN W & PHYLLIS R	13	51	12	28
NEEDLES TIMOTHY J & JANNA L*	13	51	12	8
NEELY RONALD & IRENE WOLF, RT	49	46	13	12
NEELY RONALD C & IRENE WOLF*	49	46	13	1
NEENAN PETER G & SUSAN K BUBACH*	37	48	12	11
NEENAN PETER G & SUSAN K*	37	48	12	16
NEESE H KEITH & BEVERLY L*	37	48	12	15
NEFF MELVIN E JR & ANGELA L	15	51	11	30
NEFF SUZANNE E*	37	48	12	16, 21
NEHER LELAND D*	51	46	12	8
NEILL CHARLES E & VICTORIA L	51	46	12	24
NEILL CHARLES E & VICTORIA L	53	46	11	19
NEISEN DAVID & RANDALL CRANE	11	51	13	11, 14
NEITZ MARY JO*	43	47	13	24
NEKKANTI LAURA L*	27	49	13	24
NELSEN BROCK M & AMBER N*	29	49	12	10
NELSON BILLY*	21	50	12	9
NELSON CHRISTOPHER S & SARAH*	35	48	13	28
NELSON CHRISTOPHER S*	35	48	13	28
NELSON DANIEL R & TERESA M*	37	48	12	12
NELSON DARREL & HEATHER	29	49	12	15
NELSON DARREL & HEATHER	33	48	14	4
NELSON DARREL & HEATHER*	27	49	13	30
NELSON DAVID K & DEANN*	37	48	12	11
NELSON DENA GALE*	37	48	12	10
NELSON FREDERICK & CHRISTENA	23	50	11	16, 22, 27
NELSON FREDERICK & CHRISTENA*	23	50	11	27
NELSON GERALD L & ROSE M & ERIC R NELSON & AMY M*	27	49	13	1
NELSON HEATHER R*	29	49	12	14
NELSON JEFFREY A & VICKEE F*	37	48	12	3
NELSON JOHN D*	37	48	12	16
NELSON JUSTIN	45	47	12	33
NELSON JUSTIN*	45	47	12	33
NELSON KEITH A & LORINE S	55	45	12	14, 15
NELSON KELCI P*	29	49	12	9
NELSON KIMBERLY SUE*	27	49	13	24
NELSON KYLE C	23	50	11	16
NELSON LARRECIA*	27	49	13	25
NELSON LARRY E & KATHRYN O	43	47	13	36
NELSON LLOYD M & NANCY A	23	50	11	33, 34
NELSON MATTHEW & SARAH COOPER*	33	48	14	2
NELSON MATTHEW B & SARAH G COOPER-NELSON*	33	48	14	21
NELSON RANDY PAUL & SHARON K*	23	50	11	5
NELSON RICHARD L, RT	21	50	12	8
NELSON SAUL	13	51	12	31
NELSON STEVE & JEANETTE*	37	48	12	12
NELSON TERRENCE M & SHARON A*	37	48	12	21
NELSON THOMAS R & NANCY A*	15	51	11	32
NELSON WILLIAM H & KATHRYN L	33	48	14	15
NELSON-WILSON SHARON GAIL*	21	50	12	9
NEMEC JOHN & MARY, TRST	43	47	13	25, 36
NEMEC JOHN & MARY, TRST	45	47	12	30
NEMER ROBERT J & BEVERLY S, RT*	47	47	11	20, 29
NEMETH ERIC & SHERRY L*	37	48	12	2
NESLADEK MARY & CHRISTOPHER*	37	48	12	16
NESSELHAUF JESSICA J & MICHAEL D PORTER*	37	48	12	12
NET95 INVS LLC	39	48	11	9, 16
NETEMEYER BRENT K & HEIDI HUGHES	33	48	14	9
NETTLES COREY A & JULIA I	39	48	11	9
NETTLES COREY A & JULIA I*	37	48	12	12
NEUDECKER JOHN & HEATHER, TRST*	37	48	12	21
NEUGARTEN AARON F & LISA A*	37	48	12	16
NEUMANN BERNHARDT E & MILDRED K	43	47	13	6
NEUNER BRIAN & KATHARYN, RT	37	48	12	24
NEVILLE ALICE A, LE*	43	47	13	13
NEVILLE DAVID A JR & CARRIE L	37	48	12	25
NEVILLE KEVIN G & HEATHER D*	45	47	12	19
NEW FIELD LLC*	43	47	13	10
NEW HAVEN CUSTOM HOMES LLC*	37	48	12	21
NEW HAVEN SCHOOL DIST R-2	37	48	12	16
NEW HOPE BAPTIST CHURCH OF	55	45	12	23
NEW HORIZONS CHURCH OFNAZARENE*	21	50	12	12
NEW HORIZONS UNITED METHODIST CHURCH INC*	37	48	12	16
NEW LIBERTY CHURCH, TRS*	51	46	12	16
NEW PAGE PPTYS LLC*	37	48	12	3
NEW SALEM CHURCH	51	46	12	3
NEWBERRY REAL ESTATE INVS LLC*	33	48	14	1
NEWBY VON & GINA*	43	47	13	10
NEWBY VON L & GINA L*	43	47	13	10
NEWBY, FT*	43	47	13	2
NEWCOM MARVIN S & PATRICIA E*	43	47	13	10
NEWCOMB DORIS E & JO BRITT-RANKIN*	33	48	14	1, 2
NEWELL CLAYTON A & MARIE E*	19	50	13	25
NEWHOUSE DANIEL L*	19	50	13	20
NEWKIRK DANIEL D & LINDA M*	29	49	12	8
NEWKIRK ODELL & DEBORAH*	43	47	13	2
NEWMAN DECARLO J*	27	49	13	25
NEWMAN MARY*	29	49	12	10
NEWMAN RONALD & PAMELA, TRSTS	33	48	14	35
NEWMAN RONALD E, TRST	33	48	14	35
NEWPORT RALPH JR & PATRICIA*	27	49	13	11
NEWPORT RANDALL L	55	45	12	14
NEWSTEAD SUSAN J, RT	45	47	12	30, 31
NEWTON GARY N & BETH ANN*	27	49	13	11
NEWTON GARY W & CAROL M*	25	49	14	35
NEWTON JAMES & JILL	43	47	13	17, 20, 21
NEWTON JAMES & JILL*	43	47	13	20
NEWTON RUSSEL M	19	50	13	27
NEWTON RUSSEL M	29	49	12	20
NEWTON SHELLIE R*	27	49	13	31
NEWTON VICTOR S & VIRGINIA L*	21	50	12	15
NEXT MILLENIUM LTD*	31	49	11	19
NEXTECH LLC*	45	47	12	4
NEY JOHN J & LORRIE R*	45	47	12	4
NGUYEN BICH*	29	49	12	11, 27
NGUYEN CUONG C & TABITHA W	39	48	11	31, 32
NGUYEN KIM ANH T*	35	48	13	20
NGUYEN PHUONG T*	27	49	13	25
NGUYEN PHUONG T*	29	49	12	19
NGWENYAMA RUTH ANN*	43	47	13	1
NICHOLLS PETER*	37	48	12	11
NICHOLS & SON PPTYS LLC*	27	49	13	24
NICHOLS ADAM*	29	49	12	11
NICHOLS ALAN E & TERRI M	47	47	11	33
NICHOLS ALAN EUGENE	47	47	11	32
NICHOLS ALICE M*	51	46	12	22
NICHOLS ANGELA R & RANDY K A & KIMBERLY S*	11	51	13	36
NICHOLS ANNA L*	37	48	12	10
NICHOLS ASHLEY G*	33	48	14	2
NICHOLS BARRY & KAREN & LOREN G	25	49	14	8, 17
NICHOLS BERRY & LORETTA	47	47	11	22, 27
NICHOLS BETTY ADELLE	13	51	12	23
NICHOLS BRANDI & JEFFREY	51	46	12	30
NICHOLS BRANDI & JEFFREY	55	45	12	3
NICHOLS CHARLES DAVID JR	19	50	13	25
NICHOLS CHARLES E & SHEREE L	33	48	14	26
NICHOLS CHERYL LYNN*	37	48	12	12
NICHOLS COLBY WAYNE	47	47	11	27
NICHOLS CRYSTAL H*	29	49	12	9
NICHOLS DAVID A & JULIE A	45	47	12	17
NICHOLS DEBRAH ANN*	19	50	13	21
NICHOLS DORCAS J*	51	46	12	9
NICHOLS DOREEN J*	35	48	13	20
NICHOLS DOUGLAS S*	19	50	13	10
NICHOLS DWAYNE B & RONDA S*	51	46	12	34
NICHOLS EDWIN & VIVIAN BARNER	55	45	12	8
NICHOLS FAMILY, TRST	49	46	13	36
NICHOLS FAMILY, TRST*	49	46	13	25
NICHOLS GARY DEAN, TRST	55	45	12	4, 5
NICHOLS GERALD D & CONNIE M	31	49	11	3
NICHOLS GERALD L & ANNA M	19	50	13	9, 10
NICHOLS GERALD L JR	19	50	13	16
NICHOLS GREG PPTYS INC	27	49	13	12
NICHOLS GREG PPTYS INC*	27	49	13	12
NICHOLS HAROLD W & GLENDA L*	27	49	13	24
NICHOLS HARRY R JR & VIRGINIA G	15	51	11	28
NICHOLS HARRY R JR & VIRGINIA G*	23	50	11	6
NICHOLS J ELLEN*	27	49	13	11
NICHOLS JACKIE E & JUDITH V	53	46	11	19
NICHOLS JAMES G*	49	46	13	24
NICHOLS JAMES*	51	46	12	8
NICHOLS JASON W & ELIZABETH*	23	50	11	6
NICHOLS JASON W*	23	50	11	6
NICHOLS JEFFREY LEE & DIANA R	27	49	13	19
NICHOLS JEREMY & RACHAEL*	19	50	13	26
NICHOLS JERILYNN & RILEY JR*	29	49	12	11
NICHOLS JERRY R SR & VENA M*	37	48	12	12
NICHOLS JERRY RAY JR*	27	49	13	14
NICHOLS JERRY S & SANDRA K*	49	46	13	1
NICHOLS JIMMY C JR	23	50	11	32
NICHOLS JIMMY C JR & JANICE L*	23	50	11	32
NICHOLS JOE & SHANDA*	21	50	12	15
NICHOLS JOE C JR*	43	47	13	9
NICHOLS JOHN ANTHONY	19	50	13	16
NICHOLS JOHN L & CHAREE	21	50	12	12
NICHOLS JOSEPH TROY & DORCUS E*	29	49	12	35
NICHOLS JUSTIN & FRANCESCA*	51	46	12	30
NICHOLS KATHY	11	51	13	27
NICHOLS KENNETH R JR & MELODY A*	51	46	12	4
NICHOLS KEVEN R & KAREN K*	37	48	12	3
NICHOLS KEVIN E*	33	48	14	1
NICHOLS KEVIN LEO*	17	50	14	14
NICHOLS KEVIN R & DAWN L*	19	50	13	10
NICHOLS KURTIS A & DEBORAH M*	27	49	13	6
NICHOLS LANITA ANN*	51	46	12	16
NICHOLS LARRY J	19	50	13	10
NICHOLS LARRY J*	19	50	13	10
NICHOLS LEO DALE & ANNE LOU*	19	50	13	11
NICHOLS LILLIAN M*	29	49	12	19, 20
NICHOLS LLOYD E & MARY S HOPKINS-NICHOLS*	51	46	12	8
NICHOLS LONNIE L	27	49	13	30
NICHOLS LONNIE L*	27	49	13	30
NICHOLS LOREN GENE	27	49	13	1, 12
NICHOLS LOREN GENE*	27	49	13	1, 12
NICHOLS MARC A & DENISE M*	19	50	13	23
NICHOLS MARGARET & JANICE KITE*	29	49	12	20
NICHOLS MATTHEW & KIRBY*	37	48	12	2
NICHOLS MELVIN J & NANCY E	51	46	12	17
NICHOLS MICHAEL FREDERICK, RT	43	47	13	11
NICHOLS MICHAEL R & RHONDA J	49	46	13	12
NICHOLS NELLIE MARIE, TRST	51	46	12	26
NICHOLS PAMELA JO*	29	49	12	17
NICHOLS PAUL L & IRENE	55	45	12	5
NICHOLS PHYLLIS J	43	47	13	23, 26
NICHOLS PPTYS, LLC	29	49	12	9
NICHOLS RANDAL & BEVERLY, RT	17	50	14	27, 28
NICHOLS RANDY	11	51	13	27
NICHOLS RAVEN*	37	48	12	21
NICHOLS RAYMOND L & BRENDA K*	15	51	11	20
NICHOLS RHONDA	31	49	11	9
NICHOLS RILEY MORRIS & LEONA M	51	46	12	16
NICHOLS ROBERT L & EMMA LEE	19	50	13	21
NICHOLS ROBIN*	29	49	12	9, 10
NICHOLS RONALD & LORI RICE & ROBERT RAYMOND RICE	45	47	12	17
NICHOLS SHARON	23	50	11	4
NICHOLS SHAWN & JANETTE, TRST*	51	46	12	34
NICHOLS SHELBY A & HAILEY T	47	47	11	32
NICHOLS SHERYL J & CHARLES A*	27	49	13	11
NICHOLS SHIRLEY JUNE*	51	46	12	8
NICHOLS STEPHANIE & WILLIAM*	25	49	14	36
NICHOLS TERRY C & JENNY LOU*	29	49	12	26
NICHOLS TERRY L	19	50	13	11
NICHOLS THOMAS O & MARY C LAUF*	51	46	12	34
NICHOLS TIMOTHY ERVIN*	19	50	13	14, 23
NICHOLS TRACY J & A CAROLE	29	49	12	10
NICHOLS TRAVIS & CARI	45	47	12	28
NICHOLS TRAVIS & CARI*	51	46	12	9
NICHOLS VIRGIL R & LINDA	19	50	13	27
NICHOLS W KIRT*	35	48	13	33
NICHOLS W KIRT*	37	48	12	33
NICHOLS W KIRT*	45	47	12	4
NICHOLS WILLIAM E & BONNIE KAY*	27	49	13	22
NICHOLS WILLIAM P & LISA K	51	46	12	3
NICHOLS WILLIAM P & LISA K*	45	47	12	32
NICHOLS WILMA DAISY, LE	27	49	13	19, 30
NICHOLS ZACHARY R*	33	48	14	1
NICHOLS ZANE W & KORTNEY N	31	49	11	5
NICHOLSON CARRIE S & JOSEPH R	51	46	12	28
NICHOLSON DONALD & PATRICIA, FT	11	51	13	11
NICHOLSON DONALD D & RETA L	27	49	13	15
NICKELL GLENDA & DAVID WILLIAMS*	43	47	13	36
NICKELL KAREN F*	35	48	13	30
NICKELL MICHAEL N*	29	49	12	17
NICKENS DAMIAN*	37	48	12	3
NICKERSON DARREN D & KATIE M*	43	47	13	8
NICKERSON HERSCHEL LEROY & AGNES MARIE, RT*	37	48	12	21
NICKERSON JASON & DEBBIE	21	50	12	3
NICKERSON TERRY SR & ANGIE*	27	49	13	12
NICKLES BRIAN & ROBYN & DEREK HART	49	46	13	14
NICKLES JERRY J & JANICE L*	29	49	12	11
NICKOLAUS NANCY L & CHARLES F	51	46	12	25
NICKS DEAN M & DIANE K	19	50	13	10, 18
NICKS DEAN M & DIANE K*	19	50	13	18
NIEDER CRAIG G & LISA M*	27	49	13	20
NIEDERHELMAN CONSTANCE*	27	49	13	20
NIEDERHELMAN CONSTANCE*	33	48	15	1, 12
NIEDERHELMAN CONSTANCE*	45	47	12	29
NIEDERS JOSEPH W & RENEE M*	35	48	13	20
NIELSEN NEIL E*	27	49	13	27
NIELSON PAUL & MARY*	11	51	13	35
NIELSON PAUL*	11	51	13	35
NIEMEIER JEROME A & CHARLOTTE A	17	50	14	10
NIENKAMP GARY W & SANDRA L*	27	49	13	14
NIENKAMP RANDY*	33	48	14	2
NIESEN ERIC G & KAYLA D CUE*	27	49	13	11
NIETERS JOHN M	13	51	12	34
NIETERS JOHN M*	13	51	12	33
NIETO KATHRYN & CAMERON BARKER*	33	48	14	2
NIEUWENHUIZEN LISA & TIMOTHY	33	48	14	2
NIEWOEHNER CARL H	29	49	12	17
NIGH KENDRA & CHAD DAVIDSON*	27	49	13	24
NIGHTINGALE FARMS LLC	17	50	14	22, 23, 26, 27, 33, 34
NIGHTINGALE FARMS LLC	25	49	14	3, 4, 5
NIGHTINGALE FARMS LLC*	17	50	14	27
NIGHTINGALE FARMS LLC*	25	49	14	3, 4
NIKODIM DONALD S & BETTY E	21	50	12	15
NIKULA CLAUDE R & PATRICIA M*	45	47	12	22
NILES BILLY & DELORES F*	29	49	12	19
NILES BILLY G & DELORES F*	29	49	12	19
NILES KENNETH V & MARY V	51	46	12	18
NILES MARK A & ERIN M	21	50	12	6, 7
NILES MAZIE*	19	50	13	24
NILES NICHOLAS & MICHELLE*	51	46	12	27
NILGES JEFFREY LEE	29	49	12	2
NILSON DENNIS W & TERESA L	19	50	13	30
NILSON DENNIS W & TERESA L*	17	50	14	25
NINICHUCK ANDREW J & HANNAH M*	25	49	14	36
NIRMAIER CLAYTON G EST*	13	51	12	36
NIRMAIER MARY BURCH, TRST*	19	50	13	24
NISTENDIRK BARBARA A, TRST	47	47	11	18
NISTENDIRK HEATHER*	29	49	12	27
NISTENDIRK LEONA E & RICHARD A*	55	45	12	22
NISTENDIRK RICHARD A & LEONA E	55	45	12	9, 16
NISTENDIRK STEVE*	29	49	12	27
NISWONGER ERIC D & DARBY J	33	48	14	21
NITKOWSKI STEVEN E & RHONDA WHITEHEAD*	29	49	12	27
NITTLER AMANDA & BRYAN BEAUNOYER*	21	50	12	36
NITTLER KATHLEEN*	21	50	12	36
NITTLER ROBERT P & MICHELLE R*	21	50	12	36
NITTLER THOMAS BERNARD, RT	19	50	13	30
NIVENS DAVID R & SARA C	43	47	13	11
NIVENS DAVID R & SARA C*	43	47	13	11
NIVENS TYLER K & SARAH R, RT*	43	47	13	14
NIX DUANE D & DEBORAH J	15	51	11	33
NIXON ANNETTE*	35	48	13	4

Boone County Owner Index

NAME	PG	T	R	SEC
NIXON RICHARD M & APRIL G	27	49	13	26, 35
NIZAM RASHED & ROXANA RAHMAN	37	48	12	12
NJE PPTYS LLC*	43	47	13	1, 2
NKL & AML 2012, RT	45	47	12	19
NKL & AML 2012, RT*	45	47	12	18
NLBB LLC	33	48	14	25, 36
NLBB LLC	41	47	14	1
NLBB LLC	43	47	13	27, 28, 33, 34
NLBB LLC	49	46	13	3
NLBB LLC*	43	47	13	34
NLS PPTYS LLC	25	49	14	19, 30
NLS PPTYS LLC	25	49	15	24, 25
NMP LLC	23	50	11	26
NOAH JAMES S*	27	49	13	22
NOAH JERRY L & BONNIE SUE*	27	49	13	22
NOBLE BRIAN J & BRANDI L	21	50	12	26
NOBLE FAMILY, RT	33	48	14	16
NOBLE JOSHUA A*	27	49	13	25
NOLAN JONATHAN & ANGELA*	19	50	13	34
NOLAN RODNEY W & DEBRA K*	45	47	12	32
NOLAND JAMES R & LOUISE A	33	48	14	11
NOLAND JAMES R & LOUISE A*	33	48	14	11
NOLAND KELLENA & GERALD*	23	50	11	32
NOLASCO ORLANDO NICOLAS*	27	49	13	25
NOLKE ANDREW & SARAH*	33	48	14	1
NOLKE DAVID M & CHERYLE D, FT	17	50	14	33, 34
NOLKE DAVID M & CHERYLE D, FT	25	49	14	36
NOLKE DAVID M & CHERYLE D, FT	33	48	14	1, 2
NOLKE DAVID M & CHERYLE D, FT & MELISSA M	33	48	14	4
NOLKE DAVID M & CHERYLE D, FT*	33	48	14	4
NOLLA SAMUEL MIGUEL*	37	48	12	3
NOLTE CLAY A*	51	46	12	18
NOLTE JAMES E*	27	49	13	22
NOLTE LAWRENCE M & BRENDA J	29	49	12	11
NOLTE RICHARD H*	21	50	12	25
NOORDSTER PEGGY & ROXANN DURHAM	45	47	12	19
NOORDSTER PEGGY & ROXANN DURHAM*	45	47	12	19
NORDEN AMANDA BROOKE*	27	49	13	24
NORDEN BRETT A & BRADLEY S, RT*	43	47	13	11
NORDEN LOUIE JAMES & KATHY J*	29	49	12	20
NORFOLK & WESTERN RAILWAY	13	51	12	3, 4, 5, 6, 11, 12
NORFOLK & WESTERN RAILWAY	15	51	11	7, 8, 9, 14
NORFOLK & WESTERN RAILWAY*	13	51	12	10
NORIEGA-ASTURIAS LUIS*	37	48	12	10
NORMAN BRADLEY JAY*	37	48	12	12
NORMAN JAMES & ELIZABETH PUCKETT*	37	48	12	3
NORMAN JESSE E & CHRISTINE M*	37	48	12	21
NORMAN-TURNER LISA A*	37	48	12	12
NORRIS ALAN WILLIAM*	37	48	12	3
NORRIS DALE & JANICE*	25	49	14	36
NORRIS JAMES TODD & LORI NORRIS*	37	48	12	11
NORRIS JEFFREY & SHANNON*	51	46	12	35
NORRIS MELISSA K & ARLA L BAISE*	37	48	12	12
NORRIS PATRICK & ANGELA	51	46	12	28
NORRIS ROBERT LEE & TERRY	21	50	12	26
NORTH AMERICAN ISLAMIC, TRST	37	48	12	25
NORTH FAMILY PROTECTION, TRST	43	47	13	36
NORTH JAMES M II & JALYN N*	43	47	13	36
NORTH POINTE ESTS LLC	11	51	13	9, 16
NORTH POND LLC	11	51	13	30, 31
NORTH POND LLC	9	51	14	25, 36
NORTH STADIUM INVS LLC*	37	48	12	28
NORTHPARK PPTYS LLC*	37	48	12	16
NORTHRUP MICHAEL B*	51	46	12	26
NORTHUP PEGGY JOAN*	27	49	13	29
NORTHUP VIRGINIA LEE	29	49	12	26
NORTHWEATHER JESSE & CAROLYN	45	47	12	33
NORTHWEATHER JESSE & CAROLYN	51	46	12	4
NORTHWOOD BAPTIST CHURCH*	29	49	12	18
NORTON TODD G & MOLLY B	39	48	11	28, 29
NORVELL LARRY M & ALETHA L*	27	49	13	25
NOSIC RALF S & ELIZABETH A*	43	47	13	11
NOTEBOOM JOYCE, TR*	43	47	13	11
NOVAK GAYLEN J & MARY D*	29	49	12	17
NOVAK GERRY D & SANDRA S*	27	49	13	1
NOVICH ARLENE B & FRANK L SR*	17	50	14	22, 23
NOVINGER DIANA*	27	49	13	8
NOVINGER GARY D & SUSAN M*	43	47	13	23
NOVINGER JACOB L*	37	48	12	12
NOWAK JENNIFER N	31	49	11	4
NOWELL FAYE C, TRST*	35	48	13	20
NOWLIN CHARLES & KIMBERLY*	21	50	12	23
NOWLIN DANIEL & JESSICA	29	49	12	5
NOWLIN DANIEL E & JEANETTE E	29	49	12	9
NOWLIN DANIEL L*	35	48	13	18
NOWLIN GREGORY & REBECCA	45	47	12	7
NOWLIN JOE L & GREGORY B*	29	49	12	35
NOWLIN NANCY DEAN*	29	49	12	5
NOWLIN NANCY*	29	49	12	5
NOWLIN RANDY D & REBECCA J*	29	49	12	19
NOWLIN REBECCA D & DEVAN G WISS*	15	51	11	32
NOWLIN RICK D & RACHELLE L	29	49	12	9
NOWLIN RICKY D & RACHELLE L	23	50	11	6
NOWLIN ROBERT & OLLIE*	47	47	11	32
NOWLIN TERRI JO*	13	51	12	5
NOWLIN TIMOTHY R & TAMARA A WALTZ-NOWLIN*	21	50	12	3
NOWLIN WILLIAM & KIMBERLY	23	50	11	18
NSONSO IMIKIGWE & BERNARD*	29	49	12	35
NUHANOVIC DZEMAIL & RAZIJA*	35	48	13	20
NULL JOHN*	29	49	12	10
NULL KEITH*	29	49	12	16
NUNES THOMAS E*	29	49	12	14, 19
NUNNELLY RAYMOND & MICHELINE	17	50	14	13
NUNNELLY RAYMOND & MICHELINE*	17	50	14	13
NURSERY HEIGHTS DVPMT GROUP LLC	43	47	13	9
NURSERY HEIGHTS DVPMT GROUP LLC*	43	47	13	9
NUSS MARSHAL S & SUSAN E	31	49	11	5
NUTTALL ROBIN*	45	47	12	4
NUTTER ALAN J*	33	48	14	11
NYAMBUU BILGUUN & BALJMAA BAATAR*	37	48	12	10
NYSTROM DAN & ERIN*	35	48	13	28

O

O & E VENTURES LLC	25	49	14	25, 26, 35, 36
OAKES MARY ANN*	21	50	12	14
OAKLAND CEMETERY ASSOC, TRS*	45	47	12	31
OAKLAND CHURCH*	29	49	12	17
OAKLAND MISSIONARY BAPTIST CHURCH*	29	49	12	18
OAKLEY FRED & EDNA	51	46	12	4
OAKLEY JAMES R & DIANE E	49	46	13	26
OAKLEY LARRY & BARBARA*	23	50	11	19
O'BANNON JOYCE LEE & DONALD G*	29	49	12	18
OBERHAUS ARTHUR C & BONNIE	21	50	12	35
OBERMIER ARTHUR & NICOLE, RT	27	49	13	23
OBERMIER ARTHUR & NICOLE, RT*	27	49	13	23, 24, 26
OBERMIER ARTHUR & NICOLE, RT*	35	48	13	17
OBERMOELLER TERRY & MARY LEACH	25	49	14	8, 17
OBERTO RICHARD L & CLAUDIA J*	35	48	13	19
OBERWEISER CHARLES*	37	48	12	21
O'BRIAN GREGORY A & LORI L*	29	49	12	13
O'BRIAN KENNETH E & LOLA J	17	50	14	3, 10
O'BRIEN DAVID L	13	51	12	25
O'BRIEN DAVID LEE	15	51	11	19
O'BRIEN DENNIS & JUDITH	45	47	12	17, 20
O'BRIEN LAWRENCE T & ELISSA A	51	46	12	21
O'BRIEN MATTHEW & TERESA*	27	49	13	24
OBRIEN, FT	39	48	11	19, 30
O'BRYAN ROBERT L & JUDY KAY*	27	49	13	24
OCHOA-JACKSON ANNALISE*	27	49	13	25
OCHOA-JACKSON FELIPE*	37	48	12	3
O'CONNELL SCOTT K & EMMA M	33	48	14	8, 17
O'CONNELL SCOTT K & EMMA M*	33	48	14	8
O'CONNOR COLLEEN*	37	48	12	1
O'CONNOR JOHN T & JOANE	49	46	13	12, 13
O'CONNOR MARTHA*	35	48	13	18
O'CONNOR MARY	19	50	13	9
OCONNOR VIRGIL G ET AL*	29	49	12	19
OCONNOR VIRGIL G, TRS*	29	49	12	19
O'DAY PHILIP F & ELIZABETH A H	13	51	12	27
O'DELL CALEB & KIERSTEN	11	51	13	35
ODEN KARSON*	29	49	12	20
ODOM BARRY S & TRITIA T	43	47	13	10
O'DOWD KOLBY*	49	46	13	25
OEHRLE NATHAN*	27	49	13	24
OESCH MATTHEW & LACY JO	13	51	12	22
OESTREICH ELSA & KEATON*	35	48	13	6
OETKER STEVEN H & BETTY A	23	50	11	35
OETTING GREGORY R & CRYSTAL M*	21	50	12	15
OETTING LARRY E & BETH L	45	47	12	14
OGALSBEE JESSE L & LINDY J*	29	49	12	18
OGDEN BRIDGET E & MARK A*	11	51	13	12
OGDEN IAN T	55	45	12	3
OGDEN JASON & JAMIE	43	47	13	11
OGDEN JASON & JAMIE*	43	47	13	11
OGDEN PHYLLIS A, TRST*	27	49	13	25
OGLESBY JAMES R & BARBARA S*	35	48	13	6
OGLESBY NATHAN L & MARLA E, RT	17	50	14	25
O'GORMAN PATRICK E JR & LAURA A	19	50	13	1, 2
O'HARE MAUREEN A	33	48	14	21
OIL INVS RTK LLC*	43	47	13	10, 11
O'KEEFE LINDA & CAROL TUMMONS	45	47	12	35
O'KEEFE LINDA & CAROL TUMMONS	51	46	12	35
O'KEEFE STEPHEN & LINDA	45	47	12	27
O'KEEFE STEPHEN & LINDA*	35	48	13	34
OKKER PATRICIA & RICHARD EDGING*	43	47	13	11, 14
OL POPS PPTYS LLC*	29	49	12	18, 20
OLACK JAMES E*	37	48	12	12
O'LAUGHLIN JEFFERY & MARGARET	47	47	11	32
O'LAUGHLIN JOHN D*	27	49	13	24
OLCOTT JUDY J, RT*	17	50	14	24
OLD DOMINION FREIGHT LINE INC*	37	48	12	12
OLD FREEDOM CHURCH INC	33	48	14	6
OLD HAWTHORNE DVPMT LLC	37	48	12	16
OLD LARRY A & CAROLYN S, TRST	55	45	12	11
OLD PLANK ESTS LLC	45	47	12	3, 10
OLD PLANK ROAD IMPROVEMENT ASSN*	43	47	13	2
OLD RIDGE LLC*	35	48	13	27
OLDFIELD (AHMED) FATMA FIFI*	35	48	13	29
OLDS RICHARD DALE & BARBARA N	31	49	11	9
OLESKI THOMAS M & FRANCESCA V	51	46	12	20
OLIGER ERIC C*	29	49	12	9
OLIGSCHLAEGER SHAWN*	15	51	11	32
OLINGER JOHN GLENN & CYDNEY LYN	25	49	14	31
OLINGER JOHN GLENN & CYDNEY LYN	25	49	15	25, 36
OLIVER JAMES W II & ALAINA G*	29	49	12	10
OLIVER JASON K & LINDSEY A*	33	48	14	1
OLIVER LONNIE & LISA M	15	51	11	5
OLIVER MICHAEL & CAROL, TRST*	51	46	12	32
OLIVER NATHAN*	29	49	12	20
OLIVER TAYLOR & JESSICA*	13	51	12	28
OLIVER TIM & RAMONA*	19	50	13	25
OLIVER TODD & KRISTIN, FT	33	48	14	23
OLIVET CHRISTIAN CHURCH & CEMETERY*	37	48	12	23
OLIVET CHRISTIAN CHURCH OF COLUMBIA*	37	48	12	23
OLLAR JAMES H & SANDRA E*	43	47	13	11
OLMSTEAD DEBORAH D*	37	48	12	3
OLSON CHARLES A & LEANN F*	21	50	12	18
OLSON CLYDE A & MARJORIE*	19	50	13	24
OLSON JAMES	27	49	13	29
OLSON ROBERT L & JOY R	37	48	12	24, 25
OLSON SCOTT W	19	50	13	31
OLSON SCOTT W*	19	50	13	31
OLSON STEVE	55	45	12	1, 2
OLSON THELMA (STELLING) & ELDON	11	51	13	25, 26
OLSON THELMA (STELLING) & ELDON*	11	51	13	25
OMKARA LLC*	37	48	12	3
OMLAND NICK & SARAH*	37	48	12	21
OMM LLC	49	46	13	3
OMM LLC	51	46	12	25
OMM LLC*	43	47	13	34
ON POINT CONST LLC*	21	50	12	26
ONCKEN CHRISTIAN F*	11	51	13	12
O'NEAL EDWARD L & REBECCA A*	21	50	12	18
ONEAL JAMES	51	46	12	7
O'NEAL NICHOLAS & LYNN	33	48	14	7
O'NEILL ELMER EUGENE & BARBARA	11	51	13	11
O'NEILL ELMER EUGENE & JAMES A	11	51	13	11
ONOFRIO JOHN & KAREN*	37	48	12	21
ONWEZEN RONALD & KATHY L	45	47	12	10
ONWEZEN RONALDUS E & KATHY L	53	46	11	20
OO NAING & THU POE*	33	48	14	2
OPEN DOOR BAPTIST CHURCH OF COLUMBIA MO*	45	47	12	4
OPPERMAN SUZANNE*	45	47	12	6
OPPLAND ZACHARY*	43	47	13	1
OPR PPTYS LLC	35	48	13	35
OPR PPTYS LLC	43	47	13	2
OPR PPTYS LLC*	43	47	13	2
OPR PROPERETIES LLC*	43	47	13	2
ORAZIO ANNE & CARL*	43	47	13	26
ORAZIO ANNE C, TRST	43	47	13	27, 28, 33
ORDWAY GREG & LINDA*	39	48	11	8
ORDWAY JEFFREY & CONNIE*	51	46	12	35
ORDWAY PHILIP G & LINDA M*	39	48	11	28
OREY JERAD & CHRISTINE	51	46	12	27
OREY WILLIAM C & ROSALIE S	51	46	12	28, 33
ORF JOHN & CATHERINE*	25	49	14	35
ORF PHILLIP J & DANA D	11	51	13	2
ORFORD RICKI & JENNIFER	47	47	11	17
O'RILEY JUSTIN & DAWN	47	47	11	28
ORINGDERFF BAISEL E & MARY S WILLINGHAM	47	47	11	8
ORMEROD NORAH*	19	50	13	24
O'ROURKE DANIEL & BARBARA*	27	49	13	12
O'ROURKE STEVEN R*	35	48	13	27
ORR AARON M & DIANNA K*	29	49	12	18
ORR EDWIN S & CHERYL L, TRST	43	47	13	23
ORR HOLLY FAY & AARON MARTIN	29	49	12	10
ORR PETER M III & SHARON R*	29	49	12	10
ORSCHELN JOHN S & BROOKE ANN*	35	48	13	28
ORTBALS JAMES & BRUNA*	37	48	12	13, 14
ORTBALS PHILIP & SAFIRE*	55	45	12	4
ORTIS HUNTER A & KAREN A	31	49	11	19, 30
ORTON SHANNON N & ALEX R*	15	51	11	29
ORVICK SETH*	29	49	12	17
ORWIG JOSEPH R & PAMELA S*	27	49	13	25
OSBORN TIMOTHY J & MARGARET J LANGE-OSBORN*	33	48	14	1
OSBORNE DAVID P & LEIGH A*	49	46	13	1
OSBORNE DAVID P & LEIGH A*	51	46	12	6
OSBORNE JEFF & LORI*	35	48	13	27
OSBOURNE MICHAEL & CHRISTA*	29	49	12	35
OSBURN DONALD D & BARBARA A, FT	23	50	11	27, 28
OSBURN DONALD D & BARBARA A, FT	37	48	12	13
OSBURN DONALD D & BARBARA A, FT	39	48	11	18
OSETH CODY J*	37	48	12	21
OSGOOD JAMES	25	49	14	1
OSMANOVIC FADILA & FAHRUDIN*	35	48	13	4
OSTENDARP FRANCIS JR & JANET*	37	48	12	27
OSTERCAMP GARY L & COLLEEN F*	35	48	13	29
O'SULLIVAN ABIGAIL R & WILLIAM P*	43	47	13	24
OSWALD CLAYTON A & MARY JO*	43	47	13	25
OSWALD DANIEL W SR & LISA E*	31	49	11	31
OSWALD DANIEL W SR & LISA E*	39	48	11	6
OSWALD DANIEL WAYNE JR*	37	48	12	1
OSWALD HOLLY*	29	49	12	11
OSWALD WILLIAM E & BARBARA A*	43	47	13	25
O'TOOLE RAYMOND D & JUDY A	25	49	14	36
O'TOOLE RAYMOND D & JUDY A*	25	49	14	36
O'TOOLE THOMAS & JANE*	43	47	13	14
OTRADOVEC FRANCIS J & JANICE K*	35	48	13	34
OTSCON INC	39	48	11	7
OTT ABRAHAM*	37	48	12	16
OTT RANDALL E & WANDA K*	29	49	12	23
OTTE PAUL M & CHRISTINE D*	43	47	13	9
OTTEN SAMUEL J & CHELSEA D	31	49	11	8
OTTEN SAMUEL J & CHELSEA D*	31	49	11	8
OTTERNESS KRISTINA*	37	48	12	12
OTTO ARLIN & CARA	31	49	11	19
OUK MARATH THOMAS & NIL TERRY*	27	49	13	25
OUK PAULA*	27	49	13	25
OUK ZOLINET & CHANDARA*	27	49	13	25
OUSLEY GAYLEEN (SEAY)*	37	48	12	3
OUTCALT HARRY W & SUSAN L BALLEW-OUTCALT*	27	49	13	24
OVERBECK EARL W & GAIL L*	27	49	13	25
OVERFELT JOHN F & KATHERINE E*	15	51	11	29
OVERFELT KENT B & TRACY L*	13	51	12	5
OVERFELT TRAVIS & BRIANNE COOKSEY	11	51	13	20, 29
OVERKAMP, FT*	27	49	13	1
OVERSTREET ANDREA JANE	9	51	14	13
OVERTON BETTY J, TRST*	27	49	13	26
OVERTON BETTY JEAN, TR*	27	49	13	26
OVERTON BRIAN W & TINA R*	21	50	12	27
OVERTON DORIS, TRST	45	47	12	2, 3
OVERTON FAMILY, RT*	37	48	12	2
OVERTON FRED W & CHERYL L	25	49	14	28, 29, 32, 33
OVERTON JACK & DORIS, TRSTS	45	47	12	3
OVERTON KEITH & JENNIFER	25	49	14	29
OVERTON KEITH LEE & JENNIFER F*	29	49	12	10
OWEN GEORGE & SUSAN	13	51	12	22
OWEN JOHN A & WANDA L*	23	50	11	6
OWEN STANLEY M & NADINE B, RT	47	47	11	29
OWEN VIRGINIA A	29	49	12	15
OWEN VIRGINIA A*	23	50	11	6
OWENBY TYLER F*	29	49	12	19, 20
OWENS AMANDA F*	35	48	13	20
OWENS COURTNEY*	35	48	13	7
OWENS DAVID & GAIL*	37	48	12	3
OWENS GARY W & JUDITH	25	49	14	12
OWENS HERBERT W & JUDY GALE*	17	50	14	26
OWENS JENNIFER & MALACHI*	27	49	13	24
OWENS JUDY GALE LONG	17	50	14	26

Boone County Owner Index

NAME	PG	T	R	SEC
OWENS MALACHI & JENNIFER	29	49	12	26
OWENS MALACHI D & JENNIFER L	19	50	13	28
OWENS RYAN*	27	49	13	24
OWENS SETH M & COURTNEY E QUALIFIED SPOUSAL, TRST*	43	47	13	5
OWINGS CHARLES & BRENDA*	29	49	12	11
OXFORD DAVID E & JEANETTE A*	43	47	13	14
OXFORD MATTHEW & JESSICA*	43	47	13	2
OZARK MGMT INC*	45	47	12	36
P				
P & C FARMS LLC	29	49	12	8, 16, 17
P & K SMITH FAMILY CO LP	43	47	13	3, 4
P & L RENTALS LLC*	37	48	12	12
P & M SALES INC*	39	48	11	7
P & P INV PPTYS LLC	17	50	14	12
P & P INV PPTYS LLC	19	50	13	3
P & P INV PPTYS LLC	45	47	12	10
P C B, RT*	43	47	13	13
PABEN ROBERT L & SARA L*	15	51	11	22
PACE GREGORY R	37	48	12	36
PACE SARAH DOTHAGE, TRST	43	47	13	15, 16
PACKER JAMES & DIANE SMITH-PACKER*	27	49	13	11, 14
PADOVAN ANGELO*	51	46	12	16
PAETZOLD SARAH*	35	48	13	29
PAGANO KIM & JOHN*	27	49	13	8
PAGANO VALERIE GRACE	33	48	14	22
PAGE ANDREW J	51	46	12	30
PAGE JOHN M & CAROL R FREEMAN	29	49	12	17
PAGE JOHN W JR & LISA W*	45	47	12	18
PAGE JOSEPH M & ELIZABETH L*	35	48	13	29
PAGE JOY LEE (HEYING)*	29	49	12	20
PAGETT MARY ANN, TRST*	29	49	12	17
PAGETT NELDA M & LISA	23	50	11	6
PAIGE JOHN ANTHONY & LISA R*	13	51	12	9
PAIGE W LEE*	37	48	12	3
PAINTER JOHN H*	29	49	12	16
PAINTER LAURIE A & CLINTON*	37	48	12	10
PAINTER ROBERT E II & IRIS K*	27	49	13	14
PAINTER RONALD F & CAROL S*	37	48	12	21
PALIS THOMAS S & DEBRA	29	49	12	24
PALMER ALEX E JR & LINDA L*	29	49	12	35
PALMER ALEX E, TRST*	29	49	12	35
PALMER AMY DM*	27	49	13	24
PALMER CHARLES G	19	50	13	17
PALMER CHARLES G*	27	49	13	11
PALMER CHARLES P JR & MILDRED G PALMER, TRSTS	13	51	12	1
PALMER DANA G & JUNE F*	29	49	12	16
PALMER DENNIS & NANCY	25	49	14	35
PALMER FREDERICK L*	29	49	12	10
PALMER H DARLENE*	29	49	12	18
PALMER HELEN DARLENE	29	49	12	18
PALMER JACK R & NANCY R*	27	49	13	25
PALMER JACK R*	27	49	13	25
PALMER JAMES S & DANA*	19	50	13	19
PALMER JERRY W & SUSAN*	43	47	13	5
PALMER LAKEISHA R*	27	49	13	24
PALMER LARRY D "DANNY"*	37	48	12	12
PALMER MICHAEL & REBECCA*	27	49	13	11
PALMER NEIL R*	21	50	12	12
PALMER RICHARD W & KATHY ANN GATHERCOLE	13	51	12	30
PALMER RIENZO HARNER, LE	29	49	12	26
PALMER ROBERT V & CANDACE L	31	49	11	19
PALMER ROBERT V & CANDACE L	43	47	13	13
PALMER ROBERT V & CANDACE L*	43	47	13	14
PALMER RODNEY D*	29	49	12	29
PALMER ROYCE & SUSAN	11	51	13	23, 24
PALMER ROYCE & SUSAN*	27	49	13	25
PALMER ROYCE & SUSAN*	33	48	14	1, 12
PALMER RUSSELL M & TINA	29	49	12	4
PALMER SADDLE HORSE FARM LLC	29	49	12	23, 26
PALMER WILLIAM M & DOROTHY A*	43	47	13	3, 10
PALMER WILLIAM O & KAY M	53	46	11	16
PALMQUIST ED & PAM*	43	47	13	9
PANG MEIYEN*	35	48	13	20
PANG MICHAEL M H	17	50	14	35, 36
PANGBORN JOE & AMANDA	11	51	13	7
PANGBORN JOE & AMANDA	9	51	14	1, 12
PANHANDLE EASTERN PIPELINE CO	21	50	12	15
PANHANDLE EASTERN PIPELINE CO	23	50	11	3, 10
PANHANDLE EASTERN PIPELINE CO*	17	50	14	36
PANIAN JOHN & GAYE*	37	48	12	21
PANNELL ASHLEY C & SEAN M*	37	48	12	11, 12
PAPA CEDRIC & STACY	45	47	12	13
PAPE KEVIN & WESLEY BULLARD	39	48	11	7
PAPE RYAN S*	37	48	12	12
PAPICK IRA J & ANN MARIE MCGARRY-PAPICK, RT*	33	48	14	16
PAPPAS STEVE*	29	49	12	20
PAPPAS TED F & ROSALIE ELLEN SWARTZ-PAPPAS, TRST	43	47	13	11
PARCELL JOSEPH L & JULIA H	25	49	14	36
PAREDES MIGUEL & KEA*	15	51	11	20
PARIS JASON & KAMI	33	48	14	6
PARIS JASON & KAMI	33	48	15	1
PARK BENJAMIN C & DEBORAH J	19	50	13	8, 16, 17
PARK CORAL RUTH*	51	46	12	26
PARKER CHARLES-MONA, TRST	39	48	11	4, 9
PARKER DALE & PAULA, FT*	37	48	12	21
PARKER DONA & DENISE	43	47	13	36
PARKER EDWARD C & DEBBIE S*	35	48	13	20
PARKER ELIZABETH R	11	51	13	36
PARKER ELIZABETH R	19	50	13	1
PARKER GARY JOE & KATHRYN*	27	49	13	26, 27
PARKER JAMES & JENNIFER*	27	49	13	8
PARKER JASON	31	49	11	5
PARKER LINDA J*	29	49	12	30
PARKER MARION JR & EMILY HARTMAN*	37	48	12	11, 12
PARKER NANCY P*	37	48	12	1
PARKER REBECCA LUCILLE, TRST*	23	50	11	19
PARKER RONNIE D & HELEN K, RT	29	49	12	34
PARKER ROY I & TERESA K*	37	48	12	2
PARKER SCOTT*	47	47	11	7
PARKER STEVE & KELLIE R DENNIS*	37	48	12	3
PARKER-SMALL, RT	55	45	12	22, 23
PARKERSON CARL & DEWANNA	45	47	12	32
PARKS COREY D*	37	48	12	12
PARKS COREY DAVID	39	48	11	16
PARKS CYNTHIA L, RT*	33	48	14	1
PARKS ERIC M & SUSAN M*	29	49	12	20
PARKS JAMES W, TRST	45	47	12	4
PARKS JAMES W, TRST*	45	47	12	4
PARKS MARTIN E & CYNTHIA G	55	45	12	4
PARKS MICHAEL D	21	50	12	13
PARKS WESLEY W & ROSA V*	37	48	12	2
PARMENTIER FARM LC	51	46	12	25, 26, 36
PARMER JOHN E & STACY C*	35	48	13	20
PARMER KENNETH D & ANITA F, TRS*	33	48	14	2
PARNELL DUSTIN R & CHERYL LYNN*	33	48	14	2
PARNELL ROBERT ALAN*	21	50	12	14
PARNELL STEPHEN J*	29	49	12	9
PARNELL STUART H & HEATHER D*	29	49	12	17
PARRISH ALAN R & DIONE L*	37	48	12	27
PARRISH INVS LLC*	35	48	13	20
PARRISH INVS LLC*	37	48	12	10
PARRISH KYLE T*	29	49	12	17
PARRISH SHANA	33	48	14	11, 12
PARRISH TARRY L	15	51	11	20
PARRISH WILLIAM S & KARA L*	27	49	13	25
PARRISH WILLIAM T III & MARY K*	27	49	13	11
PARSON GARY*	27	49	13	24
PARSONS CONTANCE M*	39	48	11	29
PARSONS DENNIS & SUSAN BINGAMAN*	45	47	12	6
PARSONS DOUGLAS H & HOLLY S*	35	48	13	20
PARSONS JOHN & CHERYL*	27	49	13	29
PARSONS JUNIOR R & PATRICIA K	29	49	12	10
PARSONS MICHAEL & STEPHANIE*	21	50	12	34
PARSONS NANCY P & DALE II*	51	46	12	16
PARTISE DANIEL J & PHYLLIS A*	35	48	13	20
PARTISE MARK & SHERYL*	45	47	12	4
PARTNEY RICHARD W & MARY J*	51	46	12	26
PARTON, FT	29	49	12	17
PARZYCH CHARLES III & JENNIFER*	27	49	13	25
PASLEY CHARLES & PENNY MURRAY*	43	47	13	9
PASLEY JAMES C & MELISSA A	51	46	12	6
PASLEY JOHN A & SHIRLEY M, RT	31	49	11	31
PASS STEPHEN	29	49	12	7
PASTORINO JUDITH ELLEN, RT*	43	47	13	10
PAT SIMON LLC*	29	49	12	19
PATCHETT ADAM & JESSICA R*	35	48	13	20
PATCHETT EDITH A*	37	48	12	3
PATCHETT JAMES B & TRISHA R*	33	48	14	1
PATE, FT	11	51	13	4, 5
PATE-JONES CONST INC	19	50	13	6, 7
PATE-JONES CONST INC*	35	48	13	27
PATEK DALE F JR & ELAINE M	31	49	11	8
PATEL UTSAV G & JINAL U*	33	48	14	13
PATRICK MILTON F*	35	48	13	29
PATTEN JAMES E & CYNTHIA A*	37	48	12	3
PATTERSON CALVIN & LISA*	37	48	12	28
PATTERSON CATHERINE & SCOTT*	27	49	13	25
PATTERSON DARREN D & KATIE M*	37	48	12	1
PATTERSON DAVID J*	37	48	12	21
PATTERSON DAVID R	53	46	11	16
PATTERSON DAVID W & JULIE W*	27	49	13	6
PATTERSON EVAN TYLER*	35	48	13	29
PATTERSON MELISSA & JAY DEE PPTYS LLC*	27	49	13	14
PATTERSON MISTY D & LUKE J*	37	48	12	11
PATTERSON PROPERTY MGMT LLC*	27	49	13	24
PATTERSON PROPERTY MGMT LLC*	37	48	12	11
PATTERSON ROBERT JR & DEBORAH*	37	48	12	10
PATTILLO JAMES & SHELIA*	37	48	12	12
PATTILLO REBECCA L*	37	48	12	12
PATTON ALLAN & TANJA*	43	47	13	10
PATTON BENJAMIN & REBECCA J	37	48	12	25
PATTON JERRY L & CAROL A	15	51	11	29
PATTON JERRY S & CATHERINE L	15	51	11	28
PATTON JOHN & HEATHER*	49	46	13	13
PATTON MARTHA	37	48	12	31
PATTON MARTHA	45	47	12	6
PATTRIN LAURA R*	29	49	12	26
PAU THANG KHEN & VUNG LUN CING*	27	49	13	24
PAUGH JAMES F*	27	49	13	14
PAUL MARK C & TERESA L	51	46	12	21
PAUL NICHOLAS A & PEGGY L*	11	51	13	35
PAUL SETH R & ANDREA L*	37	48	12	25
PAULEY BRUCE E & LYNDA*	51	46	12	8
PAULEY GARLAND D & MARY D, TRST	37	48	12	25
PAULEY GARY & DIAN	45	47	12	34
PAULEY GARY & DIAN*	33	48	14	26
PAULEY JIMMY A & DIANA K, FT*	37	48	12	12
PAULEY KENNETH E & MARY LOUISE, RT	45	47	12	34
PAULEY LARRY JOE & VICKIE G	47	47	11	7
PAULEY MARK & TAMMY, TRST	51	46	12	1
PAULEY MARK ALAN*	37	48	12	12
PAULEY MARK W & TAMMY JO, TRST	45	47	12	34
PAULEY PPTYS LLC*	29	49	12	30
PAULEY RAYMOND V	29	49	12	8
PAULEY RODNEY A & TRESA F*	23	50	11	5
PAULEY TERRY O & ERMA FAYE	45	47	12	10
PAULEY VICTORIA A & THOMAS L*	35	48	13	27, 28
PAULEY WILLIAM S & SARA L*	55	45	12	22
PAULL FRANCIS E & MARTHA L, TRS*	23	50	11	31
PAULSELL JOHN & LAUREN SHATZER*	29	49	12	20
PAULSEN JOSEPH J & SANDRA M, FT	33	48	14	15
PAVER BRYANT & EMILY*	27	49	13	12
PAW KLO & SET LAR*	33	48	14	2
PAW KYEW & EH WAH*	27	49	13	24
PAYNE BARBARA E	19	50	13	16
PAYNE CAROLYN E*	37	48	12	12
PAYNE DAVID E & BARBARA G, TRST*	35	48	13	20
PAYNE DAVID E & BARBARA G, TRST*	37	48	12	16
PAYNE ENTERPRISES INC	39	48	11	4, 9
PAYNE ENTERPRISES INC*	15	51	11	6
PAYNE ENTERPRISES INC*	23	50	11	32
PAYNE ENTERPRISES INC*	29	49	12	20, 30, 35
PAYNE ENTERPRISES INC*	33	48	14	1
PAYNE ENTERPRISES INC*	37	48	12	16
PAYNE ENTERPRISES INC*	39	48	11	8, 9
PAYNE GREGORY I & JEANNETTE*	33	48	14	2
PAYNE JOHN R & R JEAN	39	48	11	4, 5, 9
PAYNE RYAN M*	27	49	13	25
PAYNE THOMAS L & STELLA A, RT*	35	48	13	28
PAYNE WILLIAM JR & MADELYN*	35	48	13	20
PAYTON SUSAN R*	27	49	13	24
PAYTON-REYNOLDS SUSAN*	27	49	13	25
PC & R PPTYS LLC	39	48	11	7
PEACE UNITED CHURCH OF CHRIST*	55	45	12	8
PEACHER DONALD	21	50	12	3
PEACHER DONALD*	13	51	12	34
PEACHER GARY L & SHERRY K*	25	49	14	35
PEACHER GLORIA JEAN*	21	50	12	3
PEARCY BRENT*	51	46	12	27
PEARMAN CHRISTOPHER J & RENEE L*	37	48	12	21
PEARSON GARRETT & C NICOLE*	35	48	13	20
PEARSON JOHNATHAN*	35	48	13	4
PEARSON MITCH A*	15	51	11	31
PEARSON RICKY N & TAMMY K*	27	49	13	26
PEASE GEOFFREY & DIANE*	35	48	13	6
PEAVLER KATHERINE N*	29	49	12	9
PECK JASON & JENNIFER	31	49	11	33, 34
PEDERSON ROGER L & DEBORAH D*	27	49	13	11
PEEBLER DANIEL PAUL & VIRGINIE*	45	47	12	17
PEEK THOMAS H & KATHLEEN*	43	47	13	10
PEEPER JAMES & MARY, RT	15	51	11	9
PEEPER JAMES & MARY, RT*	15	51	11	9
PEER MICHAEL & CATHERINE GUYOL	53	46	11	9
PEER SAMANTHA & CHRISTOPHER R WALTERS*	27	49	13	25
PEGG LAMETRIA & CHRISTOPHER SULLIVAN*	37	48	12	21
PEHLE RODNEY & MAI VAN & KIM LONG NGUYEN*	27	49	13	25
PEITER MATTHEW R & LAURA	25	49	14	32
PEKKALA FAMILY LIMITED PTP	27	49	13	28, 29
PEKKALA JOHN T & JANE G	27	49	13	28
PELC MICHAEL & NANCI PELC, RT*	25	49	14	35
PELLOCK INV PPTYS LLC	25	49	14	27
PELLOCK PATRICIA L*	45	47	12	17
PELOUSKY HELEN A	21	50	12	35
PELOUSKY HELEN A, TR*	37	48	12	10
PELZEL GERALD R & SHERRI S	23	50	11	5
PEMBERTON BRYAN R & MELISSA L	19	50	13	9, 16
PEMBERTON CHRISTOPHER & JAMIE*	23	50	11	19, 30
PEMBERTON DARREN DEAN*	27	49	13	25
PEMBERTON FRANCES V*	23	50	11	32
PEMBERTON JERRY W*	37	48	12	3
PEMBERTON MATHEW D & LEIGH A	15	51	11	31
PEMBERTON PATRICK T	15	51	11	30
PEMBERTON RICHARD D II*	33	48	14	2
PEMBERTON ROBERT F	19	50	13	17
PENA SHARON R	37	48	12	27
PENA SHARON RUTH(ADAMS)*	37	48	12	27
PENBERTHY LARRY C & THELMA J*	29	49	12	18
PENCE ERIC L & KAREN B*	49	46	13	1
PENCE ERIC L & KAREN B*	51	46	12	6
PENDERGAST FARMS LLC*	37	48	12	12
PENDLETON CARTHEL & CAROL, TRST*	37	48	12	12
PENDLETON MICHAEL J	19	50	13	24
PENDURTHI KAVITA & RANJIT G PRASAD	11	51	13	24, 25
PENDURTHI PPTYS LLC*	29	49	12	19
PENMAN D SCOTT & AMY D GOSSETT	45	47	12	15, 16
PENNEWELL FREDA M	35	48	13	19, 30
PENNINGTON ALANA*	39	48	11	5
PENNINGTON ANDREW & ALLISON*	43	47	13	9
PENNINGTON KENNETH L & MISTI D*	33	48	14	5
PENNINGTON KENNETH L & MISTI KNIGHT*	33	48	14	5
PENNY ANGELIQUE C	19	50	13	13
PENNYMAC LOAN SERVICES LLC*	27	49	13	24
PENNYPACKER A CLARK, TRST	43	47	13	26, 35
PENNYPACKER A CLARK, TRST*	43	47	13	35
PENTON KIMBERLY L & ROBERT W	19	50	13	34
PENTON ROBERT & KIMBERLY	11	51	13	4
PEPMILLER CRAIG E & CYNTHIA M*	43	47	13	9, 10
PERCHE CHURCH	11	51	13	19
PEREZ ANDRES & EVELIA REA	33	48	14	11
PEREZ-HERRARA M & LACEY PEREZ	23	50	11	32
PERKEY RODNEY & CHRISTINA	39	48	11	19, 30
PERKINS ADAM M & EMILY B	51	46	12	30
PERKINS ADDIE*	35	48	13	4
PERKINS ANTHONY L & TRACY L*	33	48	14	1
PERKINS BEVERLY DINGMAN, RT	37	48	12	22
PERKINS BEVERLY DINGMAN, RT*	37	48	12	11, 15
PERKINS BILLY L & DORIS J*	19	50	13	28
PERKINS CURTIS & CRYSTAL*	29	49	12	18
PERKINS DAVID B*	35	48	13	20
PERKINS DAVID L*	49	46	13	26
PERKINS DONALD & VIRGINIA GAIL*	19	50	13	20
PERKINS FLOYD & MARY	19	50	13	20
PERKINS FORREST E JR*	43	47	13	22
PERKINS GERALDINE & DANIEL BERRY'	19	50	13	27, 28
PERKINS JAMES E & DEBORAH SUE*	43	47	13	21
PERKINS JASON TODD*	43	47	13	20
PERKINS JOANN R*	35	48	13	20
PERKINS JOANN R*	37	48	12	33
PERKINS JOANN R*	45	47	12	4
PERKINS JORDAN & SARAH VAUGHN*	51	46	12	35
PERKINS JOSEPH A & IDA M*	11	51	13	19
PERKINS JOSEPH A & IDA M*	9	51	14	24
PERKINS JOSEPH W & CAROL SUE	17	50	14	1
PERKINS JOSEPH W & CAROL SUE	19	50	13	6
PERKINS LOYD D & PEGGY J, RT	27	49	13	24
PERKINS LOYD DALE & PEGGY JO, RT*	37	48	12	10
PERKINS LUTHER JOE & BRENDA KAY	43	47	13	15
PERKINS MARK T & STEPHANIE M	11	51	13	10, 15
PERKINS MARY A*	49	46	13	26
PERKINS MATTHEW K & DIANE L*	11	51	13	2
PERKINS MICHAEL B & DEBORAH M	33	48	14	4
PERKINS MICHAEL B & DEBORAH M*	33	48	14	4, 9
PERKINS PAULA A*	17	50	14	24

Boone County Owner Index

NAME	PG	T	R	SEC
PERKINS PHILLIP M & REBECCA E*	25	49	14	36
PERKINS ROBERT & DEBORAH R	17	50	14	11
PERKINS ROBERT L*	43	47	13	21
PERKINS ROGER M*	27	49	13	24
PERKINS SHERRY M*	27	49	13	20, 29
PERKINS STEPHANIE D	45	47	12	28, 33
PERKINS STEPHEN & TRACY	19	50	13	28
PERKINS STEPHEN E & TRACY R	11	51	13	29
PERKINS TAMMY ELIZABETH*	11	51	13	29
PERKINS WALKER & CAITLIN BOYLE*	37	48	12	21
PERKINS WILLIAM*	27	49	13	25
PERKINS ZACHARY & RACHEL*	37	48	12	16
PERONA MATTHEW C & ANNA*	37	48	12	2
PERRI TONY R*	27	49	13	25
PERRIGO KATHRYN & MARTIN	21	50	12	19
PERRIGO LLOYD L*	37	48	12	12
PERRIGO LLOYD LEE JR*	11	51	13	26
PERRIGO MARK W & ELIZABETH R	23	50	11	16
PERRIGO TIMOTHY & DANIELLE*	21	50	12	33
PERRY AUSTIN P & WHITNEY R*	19	50	13	11
PERRY DOUG & ANNETTE	27	49	13	9
PERRY DUANE & SHERRI*	35	48	13	19
PERRY FAMILY, RT	11	51	13	34
PERRY JESSICA M*	19	50	13	10
PERRY JUSTIN & JACQUELINE*	29	49	12	17
PERRY JUSTIN & KATHY*	43	47	13	4
PERRY KAREN & LARRY GASTINEAU	27	49	13	16
PERRY KELBY & MALLORY*	43	47	13	9
PERRY MARK L & DANA S CRANE*	21	50	12	3
PERRY NANCY A, RT*	37	48	12	27
PERRY SARAH FAYE*	43	47	13	11
PERRY TONYA SUE & JOHN D*	27	49	13	24
PERRY ZACHARY R	19	50	13	17
PERRYMAN ANTHONY H*	27	49	13	24
PERSINGER CHRISTOPHER R*	37	48	12	3
PERSINGER JOYCE E, TRST	19	50	13	26
PERSINGER PATRICK C & THOMAS A*	19	50	13	26
PERSINGER WILLIAM B & LINDA*	19	50	13	10
PERSO ROBIN K & GENEVIEVE F*	37	48	12	3
PESCAGLIA DONNA S, TRST	33	48	14	6
PESCAGLIA DONNA S, TRST*	33	48	14	6
PESCAGLIA JON R & AMY J*	35	48	13	17
PET MO-COLUMBIA INC*	45	47	12	3
PETERMAN LANA J*	37	48	12	10
PETERMAN PAUL H & TINA M*	33	48	14	1
PETERS ANN KATHRYN*	35	48	13	20
PETERS LINDELL	17	50	14	1, 2
PETERS NICKIE*	35	48	13	20
PETERSEN ALAN W & JODI L	25	49	14	22, 27
PETERSEN DYLAN C & AMANDA N*	17	50	14	3
PETERSEN JOHN L & MICHELE	27	49	13	18
PETERSEN TROY & KATIE	25	49	14	26
PETERSEN WALTER & VALERIE	13	51	12	34, 35
PETERSHEIM EDWARD J	33	48	14	5, 8
PETERSHEIM EDWARD J*	33	48	14	1
PETERSHEIM JAKE JR & DEBRA LEE	13	51	12	22
PETERSHEIM JONATHAN RYAN*	19	50	13	10
PETERSHEIM LEVI*	11	51	13	32
PETERSHEIM SHARI L	19	50	13	24
PETERSON ANGELA J*	35	48	13	20, 29
PETERSON BRENDA J*	29	49	12	10
PETERSON BRYAN E & AMBER K*	27	49	13	11
PETERSON DAVID & DIANE*	37	48	12	3
PETERSON DENNIS JR & CRYSTAL*	35	48	13	20
PETERSON ELDON D & JOY C*	29	49	12	16
PETERSON KEITH L & MARY K, TRSTS*	55	45	12	11
PETERSON LANCE & ELIZABETH GROFF*	29	49	12	20
PETERSON MARK A & KIMBERLY S*	33	48	14	2
PETERSON ROSS F & CRYSTAL D*	35	48	13	17, 20
PETERSON RUTH A	51	46	12	22, 27
PETERSON RYAN K & MICHELLE E*	27	49	13	24
PETERSON TRAVIS*	37	48	12	2
PETRALIA JOHN R & JOAN B SEIDEL-PETRALIA*	51	46	12	16
PETREE RANDALL M & JENNIFER E*	37	48	12	11, 12
PETRILLOSE LAWRENCE & MARGARET*	33	48	14	2
PETROSKI GREGORY & BARBARA*	35	48	13	4
PETSEL MELISSA R*	27	49	13	24
PETTEWAY GLEN H & BECKY A	51	46	12	13, 24
PETTIBONE TED & ELIZABETH	39	48	11	28
PETTIBONE TED & ELIZABETH*	39	48	11	21
PETTIGREW CAROL & CYNTHIA WIMMER*	51	46	12	9
PETTIGREW JACK MELVIN	55	45	12	15
PETTIT GEORGE*	39	48	11	5
PETTY BARBARA A*	37	48	12	1
PETTY JAYE F & NINA U ALBA*	37	48	12	12
PETTY KEVIN L & BRENDA K*	55	45	12	13, 14
PEVELER KERRY & LAURA	11	51	13	31, 32
PEVELER KERRY & LAURA	19	50	13	6
PEWITT JEFFERY J*	35	48	13	20
PEZOLD ROBERT G & KATHRYN K	29	49	12	24
PEZOLD STEVE & TINA	23	50	11	35
PFAFF DALE S & THERESA L, RT	11	51	13	17
PFAFF JENNIFER*	19	50	13	9
PFANNENSTIEL JEFFRY & CHRISTINE	37	48	12	24
PFAU GARY R*	27	49	13	25
PFEFER, FT	51	46	12	6
PFEFFER WAYNE & JENNIFER SENNOTT	15	51	11	20
PFEIFFER GREGORY A & SAMUEL L & MAUREEN*	45	47	12	6
PFEIFFER STEPHANIE RAE*	17	50	14	26
PFENENGER GEORGE A & JOAN D	37	48	12	3
PFENENGER GEORGE A & JOAN D*	37	48	12	3
PFINGSTEN CHRISTOPHER & KAREN*	29	49	12	20
PFISTER JOSLYN*	37	48	12	12
PFLIEGER WILLIAM L & JO A	45	47	12	31
PFLIEGER WILLIAM L & JO A	51	46	12	6
PFOST DONALD L*	43	47	13	2, 11
PHAUP JEFFREY GLENN	53	46	11	7
PHAUP MICHAEL A, RT	45	47	12	8
PHEGLEY WILLIAM M & LISA D*	29	49	12	19
PHELAN BERNARD J III & HYESUN GRHEE	33	48	14	15
PHELEN HAILEY & JOSHUA JACKSON*	27	49	13	27
PHELEN NANCY JEAN	11	51	13	9, 10
PHELPS JANICE ELAINE	19	50	13	31
PHILBAN INVS LLC*	29	49	12	11
PHILLIPPE ANDREW & BRITTANY MOE	23	50	11	29
PHILLIPPE GRANT & MANDI*	29	49	12	10
PHILLIPPE GRANT WILLIAM	23	50	11	29
PHILLIPPE GREGORY D & DONNA I	23	50	11	29
PHILLIPPE GREGORY D & DONNA J	23	50	11	29
PHILLIPPE JAMES L & CHRISTINE R	27	49	13	11
PHILLIPPE JAMES M & AMY M	27	49	13	11
PHILLIPPE JARED & KRISTI*	29	49	12	10
PHILLIPPE JOHN W & CARRIE OLSEN*	27	49	13	10
PHILLIPPE JOHN WILLIAM*	27	49	13	11
PHILLIPPE KRISTI LEE STRONG	29	49	12	6
PHILLIPPE MARY	27	49	13	11
PHILLIPS DOAK & KIM	47	47	11	17
PHILLIPS DOUGLAS E & SALLY V*	31	49	11	19
PHILLIPS ELLA M UNDER WRITTEN, TRST*	35	48	13	20
PHILLIPS ERNEST JR & ELIZABETH*	29	49	12	17
PHILLIPS GORDON L & BEVERLEY S	31	49	11	19
PHILLIPS HOMER LEE JR*	23	50	11	19
PHILLIPS JAMES D & DEBORAH J*	37	48	12	3
PHILLIPS JEFFREY & CHARLOTTE*	43	47	13	2
PHILLIPS LANCE & ANN ROLAND*	45	47	12	4
PHILLIPS LISA*	27	49	13	26, 35
PHILLIPS MELVIN & DANA*	27	49	13	11
PHILLIPS MICHAEL H	55	45	12	22
PHILLIPS MIRIAN J	53	46	11	7, 18
PHILLIPS RANDELL S & BERNICE	51	46	12	32
PHILLIPS RUSSELL GLEN	51	46	12	18
PHILLIPS SCOTT & JESSICA*	37	48	12	21
PHILLIPS SHAWN M & EILEEN C	17	50	14	22
PHILLIPS SHERYL L*	43	47	13	10
PHILLIPS STEPHEN W & SALLY	31	49	11	31
PHILLIPS SUSAN L, RT	33	48	14	23
PHILLIPS THOMAS & MEGAN*	31	49	11	31
PHILLIPS TIM E & NETTIE L	49	46	13	1
PHILLIPS TIM R & CHRISTINE R	51	46	12	5
PHILLIPS TROY & MICHELLE R*	55	45	12	8
PHILLIPS WARREN & ADRIENNE ARDEN*	43	47	13	2
PHILLIPSON FAMILY, RT*	51	46	12	17
PHIPPS BERNIE D & JODY K TICHY	23	50	11	19, 30
PHOENIX PROPERTY DVPMT LC	37	48	12	25
PHOENIX PROPERTY DVPMT LC*	37	48	12	25
PHOENIX PROPERTY DVPMT LC*	39	48	11	7
PHOUK LINDA P*	37	48	12	11
PHOUK VANNA J*	21	50	12	33
PHOUK VANNAK & SOKHOM NGORN*	29	49	12	20
PIASA LAND MGMT LLC- COLUMBIA*	45	47	12	3
PIATT JAMES & PEGGY*	27	49	13	24
PICKERELL DONALD & DOROTHY, RT*	33	48	14	1
PICKERELL RYAN & ROBERTA*	35	48	13	20
PICKERING DVPMT INC	47	47	11	6
PICKERING, FT*	45	47	12	7
PICKETT CHRISTOPHER & TERRA*	21	50	12	34
PICKETT GARY W & MARY E, TRST*	43	47	13	8
PICKETT GLENN E & ILAYNA H, RT	27	49	13	15
PICKETT KIRK & RACHEL	51	46	12	17
PICKETT RALPH W & SUSAN M	55	45	12	8, 17
PICKETT RALPH W & SUSAN M*	55	45	12	8, 17
PIERCE ANTHONY W & AMY K	55	45	12	11
PIERCE DAN L & SHIRLEY A	37	48	12	23
PIERCE GERALD K & ASHLEY N	19	50	13	34
PIERCE KENT D & JEANNETTE N*	43	47	13	35
PIERCE LARRY W & DAYNA L	27	49	13	2
PIERCE LUKE E & ADILENNE L*	43	47	13	9
PIERCE MARSHA P	29	49	12	3
PIERCE MICHAEL & TERESA, TRST*	37	48	12	28
PIERCE MICHAEL A	23	50	11	5
PIERCE MICHAEL A & SUSAN E*	23	50	11	5
PIERCE NATHAN & SARAH*	45	47	12	22
PIERCE R A, RT	19	50	13	12
PIERCE THOMAS E & MARGENE K	29	49	12	3
PIERCE VERN L & DEBORAH K	23	50	11	19
PIERCE, FT	21	50	12	34
PIERCE, FT	29	49	12	3
PIERPONT PARTNERS LLC	43	47	13	13, 24
PIERRO WESLEY W & ALICIA C*	29	49	12	16
PIERSON JUSTIN & VANESSA*	27	49	13	20
PIEST E JEAN, TRST	29	49	12	27
PIESTER BRYAN E & JANE J	25	49	14	25
PIFER GLORIA A*	27	49	13	12
PIKE JEFFREY A & ROSELLA F*	35	48	13	20
PILCHER AMBER F*	27	49	13	24
PILGER JACOB & ELISE	43	47	13	27
PILLIARD JOHN PAUL	47	47	11	8
PILLMAN CHRISTOPHER J*	27	49	13	24
PILLOW GARY*	33	48	14	1
PILSUDSKI DENNIS EDWARD	51	46	12	30
PILSUDSKI MICHAEL J & ISMAELA	43	47	13	36
PILSUDSKI MIGUEL J & KALYN H	51	46	12	32
PILSUDSKI MIGUEL J & KALYN H*	51	46	12	31
PILTOSKI, FT	47	47	11	29
PIMPALWAR ASHWIN & SHEENA*	43	47	13	15
PINE DARREN W & VICTORIA D*	35	48	13	20
PINET GERALDINE*	51	46	12	13
PINGEL DAVID L*	55	45	12	10
PINGEL DONALD G & ANITA K	11	51	13	20, 29
PINGEL OTTO & DOROTHY, RT	11	51	13	20, 29
PINGEL WADE & MORGAN SMARR*	51	46	12	8
PINGELTON WILLIAM B, TRST	23	50	11	10, 11, 14, 15, 23
PINGELTON WILLIAM B, TRST*	23	50	11	11
PINGREY RYAN J & JAYME L*	37	48	12	1
PINKETT APRIL D*	27	49	13	24
PINNACLE PPTYS MO LLC*	29	49	12	20
PINNACLE TOWERS INC*	29	49	12	5
PINNACLES RESERVE LLC	21	50	12	6
PINO SOLITARIO, TRST	37	48	12	25
PIOTTER BART & DEBRA HOWENSTINE	27	49	13	26
PIPES HERBERT-CAROL, TRST*	33	48	14	1
PIPES JEFFERY D & NANCY S*	33	48	14	10
PIPES STEVE & JULIE*	23	50	11	6
PIPES TIMOTHY E & JENNIE C*	29	49	12	10
PIPPIN LARRY V & EDELTRAUD*	37	48	12	3
PIRCH SCOTT DONALD	39	48	11	9
PIRINGER BRUCE R & NANCY L	31	49	11	18
PIRTLE DANIEL & LORIE*	35	48	13	4
PISAREK CHARLOTTE MARIE*	51	46	12	4
PISKULIC STEPHEN R & KAREN A*	29	49	12	9
PITES SILVIA E*	37	48	12	11
PITT JAMES B & KAREN L*	43	47	13	2
PITTMAN DAVID LYNN, TRST	33	48	14	10
PITTMAN JACKIE ALINE, TRST	33	48	14	10
PITTS ROBERT*	37	48	12	3
PIVA ANTHONY R & CHRISTINA L	53	46	11	7
PIVOT LLC	25	49	14	2, 3, 8, 9, 16, 17
PJK INVS LLC	27	49	13	8, 9, 16, 17
PKR LLC	33	48	14	6, 7
PKR LLC*	33	48	14	6
PLACK MICHELLE*	37	48	12	3
PLACKE SARA D*	35	48	13	5
PLAIN RONALD & CUBA*	37	48	12	21, 28
PLANK DAWN & ADRIAN*	35	48	13	30
PLANK RYAN E & MARSHA A*	15	51	11	21
PLATERO SHANNON L & VERNON L*	37	48	12	10
PLATT GEORGE & JAMES SWENSON*	15	51	11	33
PLATT JOSEPH M & KYLIE A*	35	48	13	29
PLATTO EDWARD C & CHRISTINE*	43	47	13	10
PLATTO JESSICA M & RONALD J	33	48	14	26
PLAUTZ DAVID & PAIGE STEUBER*	29	49	12	20
PLEASANT GROVE CEMETERY*	23	50	11	3
PLOSYRY KHAN*	27	49	13	22
PLOTNER RUSTY LEE	31	49	11	3
PLOWMAN LORNA M*	37	48	12	11
PLUMLEY ALLEN D	33	48	14	27
PLUMMER ALVIN & SHEILA*	29	49	12	18
PLUMMER MATTHEW D & VANESSA D	21	50	12	35
PLUMMER VANESSA & MATTHEW	21	50	12	35
PLUSHKE LINDA & MICHAEL GERARD*	45	47	12	30
PM PROPERTY GROUP LLC*	35	48	13	20
PMAFTI LLC & MEAN DADDY'S LLC & BEACON STREET	43	47	13	5, 6, 7, 8
PODOLAK MARTIN*	37	48	12	3
POE GARY	43	47	13	23
POE LARRY T	43	47	13	22
POE LARRY T*	43	47	13	22, 23
POE LESTER & LESTER ALAN POE*	33	48	14	12
POE MARTIN W	43	47	13	22
POE MARTIN W*	43	47	13	22, 23
POE RANDELL W & JAN L	37	48	12	25
POE WILLIAM	43	47	13	22
POE WILLIAM*	43	47	13	23
POEHLMAN MICHAEL L*	43	47	13	2
POEHLMANN ANTHONY & MARGARET*	35	48	13	5
POEHLMANN CARL J & LINDA K, FT	25	49	14	35
POEHLMANN CARL J & LINDA K, FT*	25	49	14	35
POEHLMANN CARL J & LINDA K, FT*	33	48	14	2
POFF ESTIL & SUSAN HAWKINS-POFF*	29	49	12	17
POFF-DOIRON HAZEL*	37	48	12	3
POHLMAN TIMOTHY W & DEBORAH K*	29	49	12	19
POHLMAN WILLIAM H & MELANIE C*	35	48	13	33
POINTER MARK S & ANTONIA C, RT*	51	46	12	8
POINTER PPTYS LLC*	37	48	12	16
POLACEK JAMES R JR & SARA	47	47	11	17
POLACEK JAMES R JR & SARA*	47	47	11	16
POLACEK JEFF & JENNIFER	23	50	11	29, 30
POLACEK TRAVIS B & SUSAN E	11	51	13	15
POLITTE ALEX J*	27	49	13	24
POLITTE FAMILY, RT*	37	48	12	15, 22
POLITTE KEVIN L & MARI	29	49	12	28
POLITTE KEVIN L & MARI*	29	49	12	27
POLJAK ASIM & HAJRIJA*	35	48	13	29
POLLARD BRIAN R & LISA I HERIGON	11	51	13	14
POLLARD CAROL L	13	51	12	20
POLLARD DENNIS G*	43	47	13	3
POLLOCK AMANDA J*	11	51	13	11
POLLOCK BENJAMIN E & AMANDA G	11	51	13	36
POLLOCK EDWARD E & VERONICA A	11	51	13	11
POLLOCK EDWARD E & VERONICA A*	11	51	13	11
POLLOCK JESSICA & CRAIG	31	49	11	9
POLLOCK RICHARD W & DANA L	13	51	12	9
POLLOCK ROBERT & PAULA, RT	21	50	12	33
POLLOCK WILLIAM R*	13	51	12	33
POLLRIESZ GEORGE E & CAROLYN S	33	48	14	2
POLSON KENNETH*	29	49	12	26
POLSTON JOHNNY L*	13	51	12	34
POLSTON JOHNNY L*	21	50	12	3
PONDER DAVID DALE	47	47	11	19
PONZER MELVIN W & RHODA	19	50	13	19
POOLE GREGORY & LANA*	55	45	12	10
POOLE GREGORY*	55	45	12	10
POOLE THOMAS A & CURRY L	43	47	13	21
POOLE THOMAS A & CURRY L*	49	46	13	24
POORE ARNOLD-SHIRLEY, TRST*	29	49	12	26
POORE DALE & ROSE MARIE MOREAU	31	49	11	4
POORE DALE W*	31	49	11	8
POORE KIM IRENE*	27	49	13	11
POPA KYLE D & KRISTIN M*	27	49	13	27
POPE ERIC R & FRANCES E	45	47	12	17
POPE LARRY PPTYS LLC*	35	48	13	20
POPE MICHAEL J & ELIZABETH M	19	50	13	28
POPE TONY & BEULAH*	27	49	13	24
POPE TONY JR & MELINDA*	37	48	12	2
POPE TONY R & BEULAH JANE POPE*	29	49	12	26
POPOOLA OLUWOLE & TAIYE O*	43	47	13	9
POPOVICI GALINA*	35	48	13	17
POPP NICKI R*	27	49	13	24
POR RANDY V & PENH A PHOUK*	21	50	12	33
PORATH JOEL WAYNE*	43	47	13	23
PORATH WAYNE-LINDA, TRST	43	47	13	23
PORATH WAYNE-LINDA, TRST	45	47	12	30, 31
PORATH WAYNE-LINDA, TRST*	43	47	13	23, 25
PORTA GRANT J & MARLA A*	37	48	12	12
PORTER ERIC B	29	49	12	5
PORTER ERIC B*	29	49	12	5, 8
PORTER GARY T & DIANE J	29	49	12	11

Boone County Owner Index

NAME	PG	T	R	SEC
PORTER HELEN & JEFF*	29	49	12	35
PORTER LANNY*	21	50	12	23
PORTER MARTIN R & TANYA M	49	46	13	24
PORTER MARTIN R & TANYA M	51	46	12	19
PORTER SHERRY & LONNIE NICHOLS*	35	48	13	29
PORTER SUE B*	37	48	12	12
PORTWOOD GREGORY JR & HANNAH*	19	50	13	28
POST DARREN & DARLENE*	15	51	11	32
POST GREGORY & MISTI D	51	46	12	24
POTES DARLA*	37	48	12	11
POTTER JAMES EDWARD IV*	37	48	12	12
POTTER JOHN T & MEAGAN A	27	49	13	14
POTTER STEPHEN G & LAURIE A	31	49	11	9
POTTER TASSO LEE II & CANDACE E*	43	47	13	13, 24
POTTERFIELD BRENDA D, RT	25	49	14	35
POTTERFIELD BRENDA D, RT	33	48	14	2
POTTERFIELD SARA ELIZABETH	25	49	14	26
POTTS TRACEY*	33	48	14	2
POTUCEK ERICA B & RONALD STANSBERRY JR & REBECCA*	31	49	11	8
POTUCEK JOSEPH & JENNIFER*	33	48	14	1
POULTON BARRY C*	51	46	12	34
POUND MARLICE A, RT	45	47	12	30, 31
POUND MARLICE A, RT*	45	47	12	30, 31
POUNDS JAMES B & MARTINA	45	47	12	1
POUNDS JAMES B & MARTINA*	27	49	13	11
POUNDS WILLIAM J & KRISTA A	49	46	13	26
POWELL DAVID M & SUSAN R	15	51	11	20
POWELL GARDELL & KAREN, TRST	17	50	14	28, 29, 32, 33
POWELL GARY L & MARY M, TRS*	39	48	11	7
POWELL JUSTIN GARDELL	45	47	12	20
POWELL JUSTIN GARDELL*	45	47	12	20
POWELL KAREN S*	43	47	13	10
POWELL KRYSTALL D*	27	49	13	24
POWELL MICHAEL & MARY, TRSTS	33	48	14	6
POWELL MICHAEL ALLEN & TINA JO*	13	51	12	8
POWELL PHILIP	27	49	13	6
POWELL PHYLLIS A	11	51	13	1, 12
POWELL PHYLLIS A	13	51	12	6, 7
POWELL PHYLLIS A	33	48	14	9
POWELL PRESTON P*	29	49	12	6
POWELL ROBERT H & DORIS M*	29	49	12	10
POWELL ROBERT W & STEPHANIE M	55	45	12	14
POWELL ROMONA J*	25	49	14	13
POWELL RONALD L & ROSEMARY J, FT	39	48	11	16
POWELL THOMAS*	33	48	14	24
POWELL WILLIAM J & JEANE M	53	46	11	8
POWELSON MICHAEL D & MISTY A*	27	49	13	24
POWER CATHY L*	33	48	14	21, 28
POWER RANDALL S & TWYLA V, TRST	23	50	11	23
POWERS BETTE L	23	50	11	3
POWERS CONST LLC*	51	46	12	34
POWERS ENTERPRISES LLC*	29	49	12	9, 10
POWERS ENTERPRISES LLC*	35	48	13	29
POWERS LARKIN & CASSIE VAUGHAN	51	46	12	28
POWERS LEAHM B & JACQUELINE A*	33	48	14	1, 12
POWERS ROBYN & JACOB*	45	47	12	22
PRACH SOPHIN & CHANNARY BENN*	33	48	14	1
PRAIRIE GROVE BAPTIST CHURCH*	37	48	12	12
PRAIRIE GROVE METHODIST CEMETERY*	39	48	11	6
PRAISWATER MATT & ALYSSA	21	50	12	27
PRAISWATER TIMOTHY & FLORENCE	33	48	14	15
PRALLE JEREMY & HEATHER*	21	50	12	34
PRANGE AARON W & SHELLY D*	37	48	12	2
PRATER DENNIS R & JOYCE K	15	51	11	22
PRATER DENNIS R & JOYCE K*	15	51	11	27
PRATHER FAMILY, RT	25	49	14	29
PRATHER KRISTEN & CLAYTON	55	45	12	16
PRATT RALPH A III & MARY J	19	50	13	28
PRATTE DANNY B & QUINN M*	49	46	13	3
PRECHT JAMIE J*	23	50	11	6
PRECISION PROPERTY SOLUTIONS LLC	55	45	12	1, 2
PRENGER DARYL & SANDRA	15	51	11	31
PRENGER DARYL & SANDRA*	15	51	11	31
PRESLEY MICHAEL PATRICK*	23	50	11	3
PRESSLEY MARK W & LINDA J*	35	48	13	18
PRESTI JACOB A & BRANDI R	51	46	12	24
PRESTI JACOB A & BRANDI R	53	46	11	19
PRESTI JACOB A & BRANDI R*	51	46	12	24
PRESTON JEFFREY L & MELISSA L*	15	51	11	31
PRESTON STEPHEN J & DONNA R*	45	47	12	18
PREUL JAMY*	27	49	13	29
PREUL TYLER & CAROLYN*	29	49	12	10
PREVETTE NATHANIEL H & DANELLE E	27	49	13	22
PREVO ANDREW & JUDY	27	49	13	8
PREVO PAUL & CHRISTY*	21	50	12	7, 8
PREVOST DONALD & KATHLEEN MURPHY	47	47	11	7
PREWET ROBERT C & MARY H*	17	50	14	13
PREWITT ANDREW & KELLY COLLINS*	43	47	13	11
PREWITT FINIS C JR & ROSA P*	25	49	14	13
PREWITT MATTHEW S & ANGELA F	33	48	14	27
PREYER DAVID & SHARON GLASKER*	37	48	12	14
PRIAMOS CATHERINE & GREGORY*	37	48	12	3
PRICE CHARLES E & CAROL A	25	49	14	19
PRICE CURTIS L & KATRINA R	51	46	12	8
PRICE FAMILY LLLP	47	47	11	26, 27, 34, 35
PRICE HARRY M*	27	49	13	22
PRICE JASON T	17	50	14	14
PRICE JASON T & AMY M	17	50	14	14
PRICE JASON T & AMY M*	17	50	14	14
PRICE JASON T*	17	50	14	14
PRICE JUDD	43	47	13	22
PRICE JUDD*	19	50	13	15
PRICE MARK L & CARMEN E*	29	49	12	20
PRICE PHIL E	19	50	13	8, 17, 18, 19
PRICE PHIL EDWARD & JUDY MARIE	19	50	13	8
PRICE RUTH ELLEN*	35	48	13	18
PRICE, FT*	29	49	12	19, 20
PRIDE FARON G & ANGELA M*	13	51	12	17
PRIDE FARREL G & VALERIE K	13	51	12	20
PRIDE HILDA MARIE, LE	13	51	12	20
PRIDEMORE TODD & CAROLYN*	51	46	12	26
PRIDEMORE TODD R & CAROLYN D	51	46	12	23
PRIEBE THOMAS R & CYNTHIA J	55	45	12	2
PRIESMEYER JOSEPH JR & ANGELA*	35	48	13	33
PRIESMEYER MARYDETH L, TRST*	35	48	13	27, 28
PRIEST MICHAEL E & ARLENE F*	35	48	13	33
PRIMM DUSTIN L & SHANNON L	25	49	14	27
PRIMM JANET S*	37	48	12	12
PRINCE HANNAH & SARAH R BRUSH*	33	48	14	1
PRINCE LAWRENCE & EDITH*	27	49	13	24
PRINCE MICHAEL E & TERESA A*	29	49	12	14
PRITCHETT RONALD & KATHY	19	50	13	25
PRIVETTE ZACHARY R & KORTNEY R KELLER	31	49	11	33
PRIVITT DARLA L*	37	48	12	12
PRIVITT DONALD K, RT	29	49	12	24
PROCTOR AARON & KIMBERLY BRYANT	17	50	14	1
PROCTOR AARON & KIMBERLY BRYANT	19	50	13	6
PROCTOR CHELCIE*	19	50	13	16
PROCTOR JACOB W*	33	48	14	2
PROCTOR KEITH R & RHONDA S*	19	50	13	27
PROCTOR LEONARD & DOROTHY JEAN	19	50	13	15
PROCTOR LLOYD WESLEY & PATTY L	21	50	12	36
PROCTOR MICHAEL LEE*	17	50	14	13
PROCTOR NATHAN	13	51	12	30
PROCTOR SAM D & RITA SUE	17	50	14	24
PROCTOR STEVEN & LYNN	17	50	14	1
PROCTOR THOMAS E & DANIELLE C	29	49	12	1
PROCTOR THOMAS EARL	29	49	12	1
PROPER2020 LLC*	35	48	13	17
PROPERTIES & HOLDINGS LLC & MARY & DELL TWENTER	29	49	12	27
PROPERTIES & HOLDINGS LLC & RUSSELL THURMAN	29	49	12	6
PROSKOCIL JIM & PATTY	21	50	12	26
PROSKOCIL RANDY J & JULIE M*	21	50	12	26
PROSSER DONALD F	31	49	11	8
PROSSER KYLE & ROBYN*	37	48	12	21
PROVANCHA LAVERN & WILHELMINA*	23	50	11	30
PROVOLT NICOLE R & HAYDEN Q	13	51	12	20
PROWANT ALBERT L & DEANNA O	13	51	12	28
PROWANT GREG & MICHELLE R	11	51	13	35
PROWANT PROPERTY, TRST	13	51	12	28
PRUETT BENJAMIN*	23	50	11	20
PRUETT RONALD L & JANICE L	29	49	12	10
PRUETT SHARON G, TRST*	37	48	12	11
PRUITT LAURA H*	19	50	13	36
PRUITTE ZACHARY & SHELBY	55	45	12	15, 22
PRY JONATHAN L & CONNIE L*	37	48	12	12
PRYOR MICHAEL ALLAN & SARAH*	43	47	13	9
PUBLIC WATER DIST NO 7*	19	50	13	35
PUBLIC WATER SUPPLY DIST 10	15	51	11	8
PUBLIC WATER SUPPLY DIST 10*	15	51	11	20, 32
PUBLIC WATER SUPPLY DIST 4*	21	50	12	14, 25, 34
PUBLIC WATER SUPPLY DIST 4*	23	50	11	8, 17
PUBLIC WATER SUPPLY DIST 4*	29	49	12	3, 9
PUBLIC WATER SUPPLY DIST 5*	51	46	12	16, 22, 27
PUBLIC WATER SUPPLY DIST 5*	55	45	12	5
PUBLIC WATER SUPPLY DIST 6*	43	47	13	24
PUBLIC WATER SUPPLY DIST 6*	45	47	12	4
PUBLIC WATER SUPPLY DIST 7*	19	50	13	15
PUBLIC WATER SUPPLY DIST 7*	27	49	13	2
PUBLIC WATER SUPPLY DIST 9	39	48	11	9, 30
PUBLIC WATER SUPPLY DIST 9*	23	50	11	35
PUBLIC WATER SUPPLY DIST 9*	31	49	11	8, 29
PUBLIC WATER SUPPLY DIST 9*	35	48	13	19
PUBLIC WATER SUPPLY DIST 9*	37	48	12	23
PUBLIC WATER SUPPLY DIST 9*	39	48	11	7
PUBLIC WATER SUPPLY*	15	51	11	29
PUBLIC WATER SUPPLY*	45	47	12	4
PUCKETT CHARLES LINWOOD, RT	49	46	13	11
PUDENZ KEVIN & CARLA	17	50	14	3, 25
PUDENZ KEVIN & CARLA	19	50	13	30
PUDENZ KEVIN & CARLA*	19	50	13	30
PUE HOWARD LEROY & DIANNA LEE	45	47	12	32
PUEBLO DE DIOS (A CHURCH)*	43	47	13	3, 4, 9
PUGH DAN R & LAURA L	31	49	11	7, 17, 18
PUGH DAN R & LAURA L*	31	49	11	8
PUGH FORREST A & FAYE C*	27	49	13	25
PUGH KIMBERLY*	37	48	12	21
PUGLIS JOSEPH M & MARY ANN*	43	47	13	5
PULEO DONNA JOSEPHINE, RT*	17	50	14	23
PULIS RICK & ESTELLA*	29	49	12	7
PULKRABEK KEVIN & MARIE	15	51	11	32
PULLEN ERIN	43	47	13	35
PULLEN FINN M & SARAH A	43	47	13	24
PULLEN FIONN MCCOLE	27	49	13	7, 8, 17, 18, 33
PULLEN FIONN MCCOLE*	27	49	13	17
PUM CIN ZA & NIANG KHAWM LUN*	29	49	12	9
PUMMILL CLAY & CANDACE COMPTON*	29	49	12	20
PUMMILL SCOTT*	13	51	12	33
PURCELL MICHAEL R SR	51	46	12	10
PURDOME GARY & ROBERTA	31	49	11	3
PURDY FAMILY, RT	19	50	13	34
PURDY GREGORY A*	35	48	13	29
PURDY RONALD DALE & PATSY ANN	39	48	11	17, 20
PURK TOMMY & SARAH*	43	47	13	22, 27
PURSELL DYANNA L	49	46	13	14
PURVIS HOLLY DEEANN*	33	48	14	2
PURVIS MELINIE A & KEVIN W*	27	49	13	25
PURVIS RUSSELL E & DONNA JEAN	23	50	11	6
PUTNAM JAMES W & MARICA G*	27	49	13	22
PUTNAM JOEL SEYBOLD, RT*	27	49	13	35
PUTNAM JOEL SEYBOLD, RT*	39	48	11	6
PUTNAM JOSHUA A & DARCIE L	43	47	13	14
PUTNAM MARK L & R JACQUELINE & LUKE A*	35	48	13	29
PUTNAM WILLIAM D & DEBRA L*	27	49	13	29
PUTNAM WILLIAM D & DEBRA L*	29	49	12	33
PUTTING JERRY R & LISA R*	29	49	12	10
PUYEAR CHRISTOPHER L & SANDRA K*	45	47	12	22
PUYEAR JENNY A*	37	48	12	3
PW REHAB & RENOVATION LLC*	37	48	12	11
PYLE ROGER M & NANCY J*	33	48	14	24

Q

QC & CO LLC*	27	49	13	24
QRS & DFS, TRSTS	13	51	12	1, 2, 19, 20
QU JIAN D & REBECCA VOLKMANN*	45	47	12	18
QUADE JAMES A & CARLA M	11	51	13	35
QUADE JAMES C & MARY ANN*	37	48	12	12
QUADE JOHN M & ANNA M	17	50	14	23
QUAINTANCE MILES T & HOPE J*	29	49	12	11
QUAST MICHAEL J*	27	49	13	25
QUESTEC PPTYS LLC*	29	49	12	30
QUEVREAUX ALBERT E, RT*	19	50	13	27
QUEVREAUX KEITH A, RT	19	50	13	32
QUICK DAVID R*	23	50	11	31
QUICK DUANE C & JACQUELINE M	21	50	12	36
QUICK JAMES K & ANNE M*	45	47	12	6
QUINLAN JACK F*	29	49	12	9, 10
QUINN DAN G & SARA L*	35	48	13	27
QUINN DOUGLAS & JESSICA*	51	46	12	34
QUINN FAMILY, TRST	55	45	12	12, 13, 24
QUINN RAYMOND L*	37	48	12	12
QUINN REBECCA ANN & JEROME P*	19	50	13	1
QUINN ROBERT J & KATHARINE A*	43	47	13	8
QUINN THOMAS & SUSAN DEUTSCHER	43	47	13	3
QUINN WILLIAM G MD, RT	39	48	11	21, 28
QUINT PHILIP D	31	49	11	8
QUINT SCOTT*	39	48	11	6
QUINTANA THOMAS A & MARY ANN*	19	50	13	34
QUISENBERRY MARK C	29	49	12	26
QUISENBERRY MARK C*	29	49	12	26
QUISENBERRY SHIRLEY & KATHRYN, FT	21	50	12	11, 12, 13, 14, 23, 24
QUISENBERRY SHIRLEY & KATHRYN, FT*	21	50	12	23

R

R & J INVS LLC*	27	49	13	25
R ANTHONY PROPERTY HOLDINGS LLC	43	47	13	16
R E D ENTITIES LLC	37	48	12	25
R E HARRIS INVS LLC*	37	48	12	3
R O S FAMILY, RT	45	47	12	13
R REALTY LIMITED LIABILITY CO	13	51	12	1
RABADAN JAMES R & KATHLEEN A*	43	47	13	14
RACA PPTYS LLC*	43	47	13	6, 11
RACHATELLELLE ANTONIO & LAURA*	29	49	12	35
RACHOW SCOTT & JENNIFER*	43	47	13	2
RACKERS JEFFREY S & TRICIA L, RT	45	47	12	18
RACKERS JEFFREY S & TRICIA L, RT*	45	47	12	18
RACKLEY DANIEL W & VIOLA V, FT*	15	51	11	34
RACKLEY DENNIS	23	50	11	19, 20
RACKLEY RONNIE G & CATHY S	15	51	11	8
RACKLEY RONNIE G & CATHY S*	15	51	11	8
RADEL BROTHERS PPTYS LLC*	27	49	13	25
RADEL JACOB	49	46	13	1
RADEL JACOB*	27	49	13	14, 24
RADEL JACOB*	43	47	13	10
RADEL JACOB*	51	46	12	28, 33
RADEL JEFFREY & TERRI	43	47	13	22
RADEL JEFFREY & TERRI & LARRY & BETTY SMITH*	27	49	13	24
RADEL JEFFREY & TERRI & PATRICIA ROBINSON	19	50	13	19
RADEL JEFFREY & TERRI & PATRICIA ROBINSON*	27	49	13	24
RADEL JEFFREY & TERRI*	27	49	13	24
RADEL JEFFREY & TERRI*	33	48	14	2
RADEL JEFFREY & TERRI*	43	47	13	9
RADEL JEFFREY*	37	48	12	12
RADER FAMILY FARM LLC	27	49	13	10
RADER JAY & NATASHA*	35	48	13	27, 28
RADMAN ALEX*	45	47	12	4
RADMER ERIC & TESSA*	21	50	12	19
RADTKE GLENN O & KAREN L*	33	48	14	2
RAE JACQUELYN & CATHERINE FALKNER*	37	48	12	3
RAEDEKE ANDREW H & MAURINE A D*	43	47	13	13
RAFFENSPERGER JOHN E*	51	46	12	34
RAGAN JAMIE	19	50	13	35
RAGAN SHANE*	19	50	13	9
RAGAN SUSAN KAY & JAMIE MARIE	19	50	13	16
RAGLAND JAMES JR & BETH BRIGGS*	43	47	13	5
RAGLAND SCOTT L*	25	49	14	36
RAGSDALE DAVID N	13	51	12	6, 7
RAILTON FAMILY, RT	19	50	13	5, 8
RAILTON NORMAN L & SIGURBORG*	27	49	13	25
RAINES DEBRA LURENE*	17	50	14	13
RAINES DEBRA LURENE*	39	48	11	5
RAINES GARY & DONNA	51	46	12	25
RAINES VIRGIL E JR & EMMA JO	23	50	11	3
RAINEY JOANNE & GEORGE JR*	37	48	12	3
RAINEY TIMOTHY P & ROBIN D*	29	49	12	20
RAINEY TRINITY & SIERRA HERRON*	27	49	13	24
RAINS DELLA, RT*	37	48	12	3
RAINWATER DOROTHY ANN, RT	27	49	13	20
RAISCH ROBYN & ELIZABETH*	27	49	13	25
RAITHEL DAVID A & ELIZABETH A PALAZZOLO*	37	48	12	11
RAITHEL-OWENS MASON C & NIALL K*	37	48	12	3
RAITHEL-PALAZZOLO FAMILY, RT*	37	48	12	3
RAITT DARYLL D & MARY LOU, RT	55	45	12	3, 4
RAITT DARYLL D & MARY LOU, RT*	55	45	12	3, 4
RAJANNA MARJORIE*	37	48	12	21
RAJEWSKI WILLIAM E SR	19	50	13	31
RAKAS HARRY MICHAEL JR*	29	49	12	12
RAKES DANELL A	29	49	12	3
RALPH ADA*	47	47	11	29
RALPHS MICHAEL P	15	51	11	32
RALSTON JOANNE S & ANDREW C*	27	49	13	11, 14
RAMIREZ JESUS EDUARDO RIVERA*	37	48	12	21
RAMIREZ TERRI DEE*	27	49	13	24
RAMLOW WILLIAM ALEXANDER JR	11	51	13	36
RAMM WILLIAM & ANNA*	37	48	12	11, 12
RAMPLEY KAMDEN	19	50	13	26
RAMPY ROBERT B & SHARON E*	29	49	12	17
RAMSDELL WILSON & NETTIE	51	46	12	19
RAMSEY JOSHUA S & AMANDA S*	37	48	12	11

Boone County Owner Index

NAME	PG	T	R	SEC
RANCHO SEIS FAMILY LP*	39	48	11	9
RAND DALE*	29	49	12	27
RANDALL DOUGLAS & SHIRLEY	33	48	14	26, 34, 35
RANDALL DOUGLAS & SHIRLEY*	33	48	14	34
RANDALL ELIZABETH A	51	46	12	4
RANDALL MARK & LACEY	51	46	12	20
RANDALL NINA M & DAVID D*	33	48	14	1
RANDALL SANDY L*	37	48	12	3
RANDOL MELISSA K*	37	48	12	15
RANDOLPH KENNETH & LINDA, TRST	23	50	11	3, 7, 18
RANDOLPH KHANDICIA N*	37	48	12	3
RANDY ELLIOTT PPTYS LLC*	29	49	12	29
RANEY ELLEN, RT & LAURENCE M.D.	15	51	11	21
RANGELINE INV LLC*	39	48	11	7
RANGELINE INV PPTYS LLC	39	48	11	31
RANGELINE INV PPTYS LLC*	35	48	13	34
RANGELINE INVS LLC	39	48	11	7
RANGELINE INVS LLC*	39	48	11	7
RANKIN LESLIE*	37	48	12	12
RANKIN RICHARD L & I JANELL	25	49	14	19
RANSDELL ADAM CARTER	29	49	12	5
RANSDELL JOHN S & BEVERLY A*	27	49	13	11
RANSDELL TAMI LYNN*	37	48	12	21
RANTZ WALTER & MARILYN, TRSTS	33	48	14	5
RAPP KEITH & TERESA	25	49	14	18
RAPP LINDSEY S	33	48	14	1
RAPP MICHAEL K & SHARON K*	35	48	13	19
RAPP RODNEY & LORI*	35	48	13	19
RAPP SCOTT M & MELISSA L*	35	48	13	20
RAPP TERESA ANN & ROBERT KEITH	33	48	14	22
RAPS THELMA (LAMPKINS)*	29	49	12	8
RASBERRY MELISSA ANN*	29	49	12	14
RASKIN STUART P & GAIL M	51	46	12	27
RASMUSSEN MILTON JR & NANETTE*	29	49	12	9
RASMUSSEN NICOLE*	37	48	12	11
RASMUSSEN TYLER & KAITLYNN*	21	50	12	9, 16
RASTKAR ABDOLREZA & REBECCA J*	43	47	13	2
RATERMAN WAYNE R	19	50	13	17
RATHERT WILLIAM C & CHARLOTTE A	51	46	12	6
RATLIFF ARTHUR C & CYOLA J, RT	43	47	13	15
RATLIFF CYOLA J, RT*	43	47	13	15
RATLIFF MIKE & DIANA	35	48	13	18
RATLIFF MIKE & DIANA*	35	48	13	18
RATLIFF SCOTT A & NATALIE R, RT & ARTHUR	43	47	13	15
RATTLESNAKE LAND CO LLC	35	48	13	8
RAU MICHAEL D & MARITZA E*	27	49	13	24
RAUCH RANDALL A & LINDA E*	37	48	12	1
RAUCH TODD & DEBORAH*	27	49	13	11
RAUSCH JARED PAUL & SARAH MORGAN-LAVELY RAUSCH	23	50	11	23
RAUSCH MARY A & DAVID L, TRSTS*	17	50	14	24
RAUSCH MARY A & DAVID L, TRSTS*	19	50	13	19
RAVEN CYNTHIA LYNNE HOLLOWAY*	37	48	12	21
RAVINDRAN MAHESWARI*	27	49	13	11
RAVINDRAN MAHESWARI*	29	49	12	19
RAVINDRAN MAHESWARI*	35	48	13	7, 18, 29
RAVINDRAN PRIYA D & SARAVANAN KUPPUSWAMY*	39	48	11	3
RAW RANDALL E & KATHLEEN E*	37	48	12	22
RAWLINGS DAVID L & KAREN K	43	47	13	4
RAWLINGS DEBRA J*	33	48	14	1, 2
RAWLINGS MARSHA, TRST*	29	49	12	18
RAWLINGS MICHAEL G & LORI A*	35	48	13	20
RAWLINGS RONALD & ALISCA DEHAVEN*	29	49	12	2
RAWLINGS W DENNIS & LINDA S	25	49	14	24
RAY ADAM & CORISSA	25	49	14	15, 16
RAY BILLY, RT	21	50	12	9
RAY CARL DAVID & JANICE B RAY*	51	46	12	28
RAY DEAN & KATHY	23	50	11	30
RAY JAMES F & CYNTHIA K	31	49	11	7, 8
RAY LARRY	31	49	11	7
RAY MARY BETH*	51	46	12	32
RAY RICKY D & RUBY E*	19	50	13	17
RAY RONALD & DOTTIE	19	50	13	17
RAY RONALD & DOTTIE*	19	50	13	15
RAY ROY H & SHEILA B, RT	17	50	14	13
RAY ROY H & SHEILA B, RT	19	50	13	18, 19
RAYL DAVID	33	48	14	21
RAYL JEREMY*	49	46	13	26
RCBRIDGMAN PPTYS LLC*	35	48	13	20
RCG INVS LLC & AON LLC*	39	48	11	7
RCS & VMS, RT	43	47	13	4
RDM DVPMT LTD*	37	48	12	3
RE HARRIS INVS LLC*	37	48	12	12
READ DEBORAH ELAINE*	33	48	14	1
READ KATRINA*	29	49	12	17
REAGAN LESTER KEITH*	33	48	14	1
REAHR WILLIAM EUGENE*	43	47	13	5
REAMS BRIAN D & JOEL REAMS	15	51	11	33, 34
REAMS BRIAN D & JOEL REAMS	23	50	11	3, 4
REAMS C MICHAEL*	15	51	11	29
REAMS CLYDE M & NADINE L, FT	15	51	11	29, 32
REAMS CLYDE M & NADINE L, TRST	15	51	11	32
REAMS JOSHUA*	51	46	12	17
REAMS JUDSON L*	15	51	11	32
REAMS MEREDITH A & MARY*	15	51	11	20
REAMS MEREDITH A III*	37	48	12	3
REAMS RICHARD & MARGIE M	21	50	12	20
REAMS TERRY H	15	51	11	19
REAMS TERRY H	23	50	11	3
REASONER BRYAN R*	35	48	13	20
REBARCHEK JENNY & EARL	29	49	12	27
REBARCHEK JENNY & EARL*	29	49	12	26, 27
REBER KARL N & MENGHUI CHEN*	27	49	13	26
REBER LEE*	27	49	13	29, 30
RECH CRYSTAL*	35	48	13	29
RECHTIEN DAVID & CHRISTINE	49	46	13	26, 35
RECKER DAVID T & LANE L	33	48	14	25
RECKNER JUSTIN & AMANDA	55	45	12	15, 16
RECTOR BRIAN SCOTT*	37	48	12	12
RED BRICK STORAGE LLC*	35	48	13	4
RED R PPTYS LLC*	45	47	12	6
RED TOP CHRISTIAN CHURCH	21	50	12	15
RED TOP CHURCH OF CHRIST*	21	50	12	15
RED TOP RANCH LLC	21	50	12	7, 8, 10, 15, 17
RED TOP RANCH LLC*	21	50	12	10
RED TOP RENTALS LLC	13	51	12	8
RED TOP RENTALS LLC	21	50	12	25
RED TOP RENTALS LLC*	23	50	11	5
REDDEN ELMER M & CARRIE MAE*	45	47	12	17
REDDEN GEORGIA R	37	48	12	21
REDDEN GEORGIA R*	37	48	12	21
REDDEN JOHN H	45	47	12	17
REDDEN TAMBRA LYNN*	37	48	12	12
REDDICK DELORES B	27	49	13	29
REDDICK DELORES B	35	48	13	4
REDDICK JOSEPH G & MARY B*	15	51	11	31
REDDICK ROBERT SCOTT & KECIA R*	35	48	13	4
REDDICK ROY GLENN & KAREN L	27	49	13	29
REDDICK TRAVIS	33	48	14	4
REDDICK TRAVIS*	33	48	14	4
REDDIN THOMAS P & CAROLYN M, RT*	43	47	13	8
REDDING CHELSEA R*	33	48	14	1
REDDING LESLIE D & MICHAEL C*	37	48	12	10
REDELFS KIRK A & MARYANN S*	33	48	14	23
REDER ANNE F*	37	48	12	12
REDFORD KELLY A & THOMAS E	49	46	13	2, 3, 10, 11
REDFORD THOMAS E & KELLY A	49	46	13	1
REDMOND KEVIN & JASMYNE BOGGS*	43	47	13	9
REED ALLEN L*	29	49	12	4
REED CHARLES L & LISA J*	17	50	14	24
REED CHRISTOPHER S & JENNIFER D	25	49	14	27
REED DEBORAH & MARK*	45	47	12	4
REED FIELDON EUGENE & JEAN ANN*	27	49	13	22
REED JACK E*	49	46	13	36
REED JACK E*	55	45	13	1
REED JACK-VALERIE, TRST	49	46	13	36
REED JACK-VALERIE, TRST	55	45	13	1
REED JACK-VALERIE, TRST*	35	48	13	27
REED JERAME M*	29	49	12	17
REED JIMMY D & BONNIE L*	37	48	12	3
REED JOHN T JR*	27	49	13	11, 14
REED KAREN L*	27	49	13	11
REED MARI*	27	49	13	25
REED OTHELLA Y, RT*	35	48	13	20, 29
REED OTHELLA Y, RT*	37	48	12	33
REED RICKY A*	33	48	14	13
REED RODNEY J & LINDA*	29	49	12	18
REED RUSSELL A & SHARON A*	29	49	12	2
REED TIMOTHY J & LISA L*	35	48	13	19
REEDER CHESTER LEE & LOUANNA*	51	46	12	18, 19
REEDER DANA L & ARTHUR G*	51	46	12	33
REEDER DANIEL E & JESSICA M*	51	46	12	8
REEDER DAVID A & BRENDA J	55	45	12	15, 16
REEDER HAROLD JR & REVA	19	50	13	18
REEDER JEFFERY A & TERRI A	51	46	12	22
REEDER JERRY W & CONSTANCE D*	55	45	12	4
REEDER JOE STEVEN & LEANN*	51	46	12	9
REEDER JOHN & LISA BUSSING	51	46	12	13
REEDER JOHN W & ETHEL M	51	46	12	33
REEDER JOHN W & ETHEL M	55	45	12	4
REEDER JOSEPH R & RITA C*	35	48	13	20
REEDER KATHERYN A & PAUL J	51	46	12	7
REEDER SONIA & BRIAN H STRICKLER & DEBRA A REEDER*	21	50	12	3
REEDER STEVEN C & KATHRYN R	55	45	12	5, 8
REEDER, TRST	49	46	13	36
REEDER, TRST	51	46	12	8, 28, 34
REEDER, TRST	55	45	12	3
REEDER, TRST*	49	46	13	35
REEDER, TRST*	51	46	12	34
REEDY CHRISTINA & MARK J*	25	49	14	25
REEDY FAMILY FARM, RT	19	50	13	20, 21
REEDY MATTHEW & SHARILYN	19	50	13	21
REES DAVID & CHRISTINE MARSHALL	9	51	14	26
REES JO M	29	49	12	26
REES SAM E & MARY D	29	49	12	33
REESE JUDITH*	29	49	12	26
REESER TIMOTHY M & VIRGINIA A*	27	49	13	25
REETER MARY ANN*	51	46	12	34, 35
REETER MARY ANN*	55	45	12	3
REEVES ANDREW M & BRANDIE	51	46	12	5
REEVES CLYDE W & MARY GRACE*	17	50	14	34
REEVES CLYDE W & MARY GRACE*	25	49	14	3
REEVES CRYSTAL L*	35	48	13	20
REEVES DAN & SARAH	33	48	14	16, 21
REEVES DONNA*	37	48	12	2
REEVES GARRY A & TRACY L	31	49	11	6, 7
REEVES LAUREN & WILLIAM & JANET*	37	48	12	3
REEVES ROBERT R & JUDITH K	37	48	12	34
REEVES ROBERT RAYMOND*	29	49	12	16
REEVES SAMANTHA G*	37	48	12	12
REEVES WANDA D	11	51	13	2
REGAN DAVID W & ANGELA C	27	49	13	32
REGAN DAVID W & ANGELA C*	27	49	13	32
REGENCY APARTMENTS LLC*	35	48	13	29
REH BO & HEH MEH*	27	49	13	24
REH TAW & PREH MOE*	29	49	12	9
REIBER RICHARD*	37	48	12	11
REICHARDT BRADLEY & DARCI MCLEAN-REICHARDT	27	49	13	24
REICHEL GERALD D & MARY*	27	49	13	26
REICHERT JAMES T*	29	49	12	8
REICHERT KEVIN & KAILEY	43	47	13	26, 27
REICHERT, JLT*	15	51	11	32
REICHLIN STEPHEN J*	35	48	13	29
REICHLIN STEPHEN J*	37	48	12	3
REICHLIN STEPHEN*	43	47	13	10
REID JEREMY B & MELISSA D*	23	50	11	19
REID LORI ANNE, RT*	39	48	11	7
REID RYAN J & MICHELLE L	25	49	14	26
REID RYAN J & MICHELLE L*	25	49	14	25, 26
REIDINGER RUSSELL JR & CAROL, RT	39	48	11	30
REIDINGER RUSSELL JR & CAROL, RT*	39	48	11	19
REIFSCHNEIDER BRENDA K*	27	49	13	25
REIFSCHNEIDER BRENDA K*	33	48	14	11
REILLY SEAN & KELLY*	43	47	13	9
REIMANN DARRIN K & JENNIFER*	37	48	12	2
REINBOLD PAMELA J & GEORGE W III*	43	47	13	2
REINBOTT TIMOTHY M & JOYCE L	23	50	11	5, 6
REINEKE EMILY S*	37	48	12	16
REINERD ALBERTA & CASEY MOUTRAY	13	51	12	21, 22
REINERD CHRIS	13	51	12	22
REINERD CHRIS*	13	51	12	22
REINERD ROBERT TODD	13	51	12	22
REINERT ALEXANDER M & STACI D*	45	47	12	6
REINKEMEYER GREGORY & TAMELA*	51	46	12	21
REINKEMEYER JOHN F & MARY A	21	50	12	18
REINKEMEYER THERESA M*	21	50	12	18
REINSCH DEAN L & DEBRA F	39	48	11	9
REISCH CHERI TOALSON & CARYL JEAN EVERLY NIXON*	27	49	13	24
REISCH, FT	21	50	12	7
REISSING DONALD III & REBECCA*	43	47	13	5
REITZ RONALD ALLEN & KIMBERLY K	19	50	13	5, 6
RELIABLE COMMUNITY BANCSHARES INC*	37	48	12	16
RELLER KATHLEEN H*	35	48	13	34
RELLES JOHN J & MARILYN	27	49	13	26
RELLES JOHN J & MARILYN*	35	48	13	5
REMEIKA JOSEPH G JR & CORRINE C*	45	47	12	6
REMINGTON LIEF M & STEPHANIE L	21	50	12	36
REMUS CHRISTI*	37	48	12	12
REMY MICHAEL T & JESSICA A*	43	47	13	10
RENAUD BRANDON R & RACHEL K	15	51	11	20, 29
RENFRO JASON E*	27	49	13	11
RENFROE VICTOR & REBECCA*	37	48	12	12
RENNE KEVIN W & CATHERINE C*	35	48	13	29
RENNER GREGORY J & KAREN D	45	47	12	21
RENNER GREGORY J & KAREN D, RT	45	47	12	21
RENNER GREGORY J & KAREN D, TRSTS	45	47	12	21
RENO AUSTIN & MONTANA*	23	50	11	5
RENO CODY ALLEN & SAMANTHA SUE BROWNING-RENO	21	50	12	15
RENO DORIS J, RT*	29	49	12	6, 19
RENO DORIS, TRST*	39	48	11	6
RENO DORSIE E JR & KARRIE L*	27	49	13	11
RENO TERRY S & RACHELLE L	37	48	12	11
RENTAL INVS LLC*	37	48	12	11
RENTAL SOLUTION LLC*	37	48	12	11, 21
RENTAL SOLUTION LLC*	39	48	11	8
RENTEL BRENT & CASIE*	25	49	14	17
REQUARTH TERRANCE J*	43	47	13	9
REQUE CONNIE & MATTHEW REEHL*	43	47	13	8
RESIDENTIAL NEWTOWN ASSOC*	43	47	13	10
RESLER NADINE MARIE*	27	49	13	27
RESNIK ANDREW*	55	45	12	13
RETINGER RALPH E	29	49	12	6
RETRIEVER INVS LLC*	33	48	14	2
RETZLOFF DAVID G, RT*	37	48	12	21
REUTER ERIC M & JOANNA M	19	50	13	26
REUTER PRESTON*	35	48	13	20, 29
REY BUNRONG*	35	48	13	29
REYNEKE ALWYN & REBECCA*	43	47	13	13
REYNOLDS AMANDA*	29	49	12	11
REYNOLDS ANNE M*	27	49	13	24
REYNOLDS CAROLINE E B H	13	51	12	35
REYNOLDS CINDY REBECCA	13	51	12	35
REYNOLDS HOWARD L & MARCIA*	37	48	12	2
REYNOLDS JACKIE E & JANICE L*	17	50	14	28
REYNOLDS JAMES L, RT	25	49	14	26, 35
REYNOLDS JAMES M, TRST*	33	48	14	9
REYNOLDS JARED W & NICOLE L, RT	33	48	14	27
REYNOLDS MARTHA LUCILLE	13	51	12	35
REYNOLDS ORAL E JR*	47	47	11	29
REYNOLDS PAUL J JR & JOYCE A*	27	49	13	24
REYNOLDS REBECCA P & MICHAEL D*	43	47	13	9
REYNOLDS RODNEY R & JUDITH A	29	49	12	26
REYNOLDS SETH D*	27	49	13	23, 26
RHINE CHARLES & SANDRA J*	33	48	14	16
RHINE STEPHEN D & LORI A	25	49	14	20
RHO INC	29	49	12	30
RHOADES BOBBY P & BOBBIE D*	29	49	12	17
RHOADES DANIEL H & NICOLE L	15	51	11	19
RHOADES TERESA K	11	51	13	32
RHOADS BRENTON M*	29	49	12	20
RHOADS GUY & PAMELA JEAN*	27	49	13	22, 23
RHOADS MONTE & MARY	39	48	11	31, 32
RHOADS PAYTON J*	39	48	11	16
RHOADS THOMAS J & SARAH L*	27	49	13	26
RHODES JON E & CAROL A, RT*	39	48	11	29
RHODES PAYNE PPTYS INC	33	48	14	2, 11
RHODES PAYNE PPTYS INC	37	48	12	27
RHODES PAYNE PPTYS INC*	33	48	14	1, 2, 11, 12
RHODES PAYNE PPTYS INC*	39	48	11	6
RICA RENTALS LLC*	37	48	12	10
RICANA CLIFTON V*	37	48	12	3
RICCIOTTI BETTINA*	37	48	12	11, 12
RICCIOTTI EDWARD E*	29	49	12	9
RICE ANDREA S*	35	48	13	20
RICE BOYD & LISA R	55	45	12	14
RICE BRUCE & BARBARA	25	49	14	32
RICE CHRIS & ANDRES*	19	50	13	29
RICE DALE L & JOYCE K*	29	49	12	34
RICE DARRELL L & DEBORAH K*	33	48	14	22
RICE DEBORAH K	33	48	14	22
RICE DEBORAH K & DARRELL L*	33	48	14	22
RICE DERRICK & MINDY GOLIGOSKI*	29	49	12	16
RICE DONALD L & KELLIENA S*	27	49	13	24
RICE GARY C & CHERYL E	51	46	12	13
RICE HAROLD WAYNE & DONNA LEE*	55	45	12	14
RICE HILLIS*	33	48	14	1
RICE HOWARD RAY & MARY LOU	29	49	12	18
RICE JACQUELINE S	43	47	13	35
RICE JANICE ANN & MARK CARL LEVY	21	50	12	33
RICE MARTIN L & CLARA L*	33	48	14	1
RICE MICHAEL & RANDY WISEMAN*	51	46	12	22
RICE STEVEN C & BRENDA L*	43	47	13	9
RICE STEVEN E	29	49	12	15
RICE STEVEN E & RAYMOND RICE & DAVID RICE	23	50	11	18
RICH JOANNE MARIE	27	49	13	28
RICH MELANIE M*	37	48	12	2

Boone County Owner Index

NAME	PG	T	R	SEC
RICH SHAN C*	37	48	12	1
RICHARD DAVID S	27	49	13	1, 12
RICHARD PAUL E & PATTY E, FT	31	49	11	19
RICHARDS ANDREW	11	51	13	16
RICHARDS DUSTIN & STEPHANIE	13	51	12	9
RICHARDS HOWARD W	11	51	13	7, 18
RICHARDS HOWARD W JR	11	51	13	7, 18
RICHARDS JOHN H & CYNTHIA A	27	49	13	7
RICHARDS JUDITH M*	27	49	13	25
RICHARDS REGAN	21	50	12	7
RICHARDS REGAN*	19	50	13	12
RICHARDS SHARON A, LE	19	50	13	24
RICHARDS WILLIAM STACY	37	48	12	13
RICHARDSON ALLEN P JR & SUE E*	21	50	12	34
RICHARDSON BOBBY D & DEBRA L	19	50	13	8, 9
RICHARDSON BOBBY D & DEBRA L	31	49	11	31
RICHARDSON BRUCE & SHERYL	33	48	14	10
RICHARDSON C DAVID & ROBIN K*	21	50	12	34
RICHARDSON C L & NANCY A, TRST	51	46	12	18
RICHARDSON CHAD D & OLIVIA R	21	50	12	3
RICHARDSON CHARLES F	29	49	12	13
RICHARDSON CHARLES F*	29	49	12	13
RICHARDSON DARYL W & SHERYL A	29	49	12	12
RICHARDSON FAMILY LIMITED PTP	51	46	12	34, 35
RICHARDSON FAMILY LIMITED PTP	55	45	12	18
RICHARDSON FAMILY, RT	29	49	12	12
RICHARDSON GARY R*	37	48	12	12
RICHARDSON GERALD R & REINE L SNOW-RICHARDSON*	19	50	13	35
RICHARDSON IRREVOCABLE CREDIT SHELTER, TRST & C L	49	46	13	24
RICHARDSON IRREVOCABLE CREDIT SHELTER, TRST & C L	51	46	12	15, 19
RICHARDSON JAMES R & LINDA J*	37	48	12	12
RICHARDSON JASON & HOLLI	31	49	11	6, 7
RICHARDSON JESSE	55	45	12	4
RICHARDSON JESSE A & JEANA*	51	46	12	9
RICHARDSON MELVONNA L	29	49	12	13
RICHARDSON NORBERT L MD & DONNA T MD, RT	45	47	12	16
RICHARDSON PATRICK*	35	48	13	20
RICHARDSON RACHEL*	37	48	12	3
RICHARDSON RAY*	35	48	13	17, 20
RICHARDSON RAY*	37	48	12	16
RICHARDSON RICHARD D & AMBRA*	51	46	12	17
RICHARDSON ROBERT M*	37	48	12	12
RICHARDSON ROY & JOYCE	51	46	12	30
RICHARDSON ROY H & JOYCE F, TRST	51	46	12	17, 18, 19, 29, 31
RICHARDSON SCARLETT S*	33	48	14	2
RICHARDSON WILLIAM J & MARY C	33	48	14	26, 35
RICHARS GARY A & MARY T	13	51	12	8
RICHENS JACK W JR & LAURA C*	35	48	13	20
RICHEY BRIAN L & FRANCES C*	55	45	12	10
RICHEY GARY L & MARILYN E*	29	49	12	18
RICHEY MICHAEL R & LINDA M*	33	48	14	2
RICHEY STEPHEN W & JUDY K*	27	49	13	20
RICHIE GREGORY & JULIE*	43	47	13	9
RICHMAN F LYNN & DEANNA D	15	51	11	28
RICHMOND JUSTIN D & ELIZABETH A*	19	50	13	31
RICHMOND STACEY*	33	48	14	2
RICHMOND WILLIS G & RENEE E*	19	50	13	9
RICHTER JOHN J & MARY K*	33	48	14	3
RICHTER LOUIS N & TRACY L	19	50	13	34
RICKER DORSEY A & DEBORAH A*	45	47	12	9
RICKERSON GEORGE & SARAH WELLS	39	48	11	33
RICKETTS BRADFORD*	11	51	13	8
RICKETTS PAUL S & PAMELA D*	29	49	12	17
RICKETTS REX & SONDRA, FT	21	50	12	7, 8
RICKMAN BRENDA (WERDEHAUSEN)*	39	48	11	8
RICKS SHIRLEY J, TRST*	29	49	12	12
RIDDER TODD W & CONNIE L, TRSTS*	37	48	12	21, 28
RIDDER YVONNE L & GLENN E REBECCA L MOTT, RT	11	51	13	3
RIDDLE BARBARA	13	51	12	6
RIDDLE BEVERLY D*	37	48	12	2
RIDDLES BRENNDAN S*	19	50	13	34
RIDENHOUR CORY & SUZANNE*	37	48	12	3
RIDENHOUR DENISE*	29	49	12	20
RIDENHOUR ELISE & ADAM*	43	47	13	10
RIDENHOUR GARY GENE	29	49	12	19
RIDENHOUR GARY GENE*	27	49	13	11
RIDENHOUR MAX C*	37	48	12	12
RIDENOUR CLAYTON J	17	50	14	24
RIDER DEEPTI & BOBBY*	21	50	12	23
RIDGE DAVID D & MARY L	11	51	13	33, 34
RIDGE DAVID D & MARY L	19	50	13	3, 4, 5
RIDGE DAVID D & MARY L, TRST	19	50	13	11, 12, 13, 14
RIDGE JOHN-KAREN, TRST	27	49	13	27
RIDGE JOHN-KAREN, TRST*	37	48	12	3
RIDGE THOMAS*	49	46	13	3
RIDGEL JASON A & VANESSA L*	15	51	11	31
RIDGWAY EDWARD E & SONDA	23	50	11	18
RIDGWAY EDWARD EUGENE	21	50	12	14
RIDGWAY JOSEY & KAYLA*	35	48	13	29
RIDGWAY MICHELLE D*	29	49	12	14
RIDGWAY RANDELL L & ANGELA G, RT*	15	51	11	14
RIDGWAY RANDELL L, TRST	13	51	12	17, 18
RIDGWAY RANDELL L, TRST	15	51	11	22, 35
RIDGWAY RANDELL L, TRST	23	50	11	2
RIDGWAY RANDELL L, TRST*	13	51	12	17, 20
RIDGWAY ROY L & LILLIAN B, FT	23	50	11	30
RIDGWAY ROY L & LILLIAN B, FT*	21	50	12	25
RIECHERS JOHN P*	29	49	12	26
RIECHMANN ALLISON M	21	50	12	33
RIEDEL GARY & CAROL A, RT	15	51	11	27, 34
RIEDEL GARY & CAROL A, RT	23	50	11	11, 14
RIEDEL GARY P & RIEDEL FAMILY LLC	15	51	11	27
RIEDEL GARY P & RIEDEL FAMILY LLC	23	50	11	2
RIEGEL DEREK & SARA G*	35	48	13	20
RIEGERT STEPHEN & MARGARET C*	27	49	13	24
RIEHN D M & V L, RT	47	47	11	21
RIEHN ERNEST E & SUSAN L*	47	47	11	21
RIELY JEREMIAH J & PATRICIA A*	35	48	13	29
RIEMAN KYLE*	45	47	12	4
RIEPE DANIEL A & RONALD A RIEPE*	19	50	13	12
RIESBERG MARY JOSEPHINE BRISCOE, TRST	11	51	13	24
RIESENMY ROBERT & MARGARET*	49	46	13	26
RIESS GARY DALE	29	49	12	36
RIEVES DEVYN & VERINDA*	29	49	12	20
RIFKIN JOEL & TAMMY L	37	48	12	15
RIGDON CHARLES & SARAH*	27	49	13	29
RIGGINS MATTHEW T & JENNIFER L*	29	49	12	11
RIGGINS THOMAS T & GEORGANNE*	37	48	12	16
RIGSBEE JOHN R*	29	49	12	19
RIGSBEE WILLIAM H & BETTY L, RT*	29	49	12	19
RIKOON JAMES & ELAINE LAWLESS*	43	47	13	4
RILEY AARON R & SAMANTHA L*	37	48	12	21
RILEY ADAM M & CASEY B*	29	49	12	11
RILEY BEN-MADGE, TRST	21	50	12	20
RILEY COREY	21	50	12	3
RILEY DANIEL M & JOEY D*	21	50	12	3
RILEY JIMMIE R & ELOISE RAY*	37	48	12	3
RILEY JOHN R & MELISSA D	29	49	12	11
RILEY LEE ROIBIN & KIMBERLY	39	48	11	18
RILEY MICHAEL S & GINGER R*	37	48	12	27
RILEY MITCHELL L & LESA R	19	50	13	22
RILEY NORMAN THOMAS & JANET*	39	48	11	6
RILEY ONNALEE*	29	49	12	20
RILEY R NEWTON & JOYCE I*	39	48	11	29
RILEY R NEWTON & JOYCE I, TRST*	39	48	11	29
RILEY R SUE, RT	37	48	12	27
RILEY RENEE VALERIE*	11	51	13	35
RILEY ROBERT H, RT	37	48	12	27
RILEY TABATHA L*	27	49	13	14
RILEY TERRY & NANCY J MALONEY	21	50	12	25
RILEY THERON A & DIANNE C*	29	49	12	14
RILEY ZACKARY MICHAEL*	29	49	12	19
RI-MOR TOPSOIL LLC	35	48	13	5
RINDAHL BRUCE E & ERIKA N	43	47	13	4
RINEHART PAUL & KARLA*	35	48	13	20
RINEHART SCOTT D & ANGELA M*	29	49	12	17
RINEY JOLON B*	35	48	13	20
RINGES MELISSA A*	37	48	12	2
RINTOUL L BROOKE*	55	45	12	13
RIORDAN BEVERLY SUE*	37	48	12	11
RIPPERGER BRIAN K & NANCY L*	51	46	12	27
RIPPETO DONALD R & RUBY*	37	48	12	21
RIPPETO LAWRENCE DIVIN EST & BRENDA DIANNE	23	50	11	32
RIPPETO LAWRENCE DIVIN EST & BRENDA DIANNE*	23	50	11	32
RIPPETO LAWRENCE DIVIN EST*	23	50	11	32
RIPPETO RUBY*	37	48	12	21
RIPPETO TERI*	29	49	12	4
RIPPETO ZACHARY C & JANE M, RT	53	46	11	6
RIPPEY LEE ANN*	45	47	12	4
RISENHOOVER LEO R & HEATHER*	27	49	13	8
RISH THERESA R*	25	49	14	36
RISING GORGE LLC*	49	46	13	24
RITCHIE DAVID R & DEBRA K*	13	51	12	8
RITCHIE DOUGLAS P & MORGAN R	13	51	12	8
RITCHIE PATRICIA & BRIAN NODINE	55	45	12	24
RITTER ROBERT C & CAROL ANN RITTER*	45	47	12	18
RITTER, TRST	11	51	13	26, 35
RIVER RIDGE LLC	43	47	13	17
RIVERA JESSE SR & JACQUELYN	21	50	12	3
RIVERA-WINDUST DESIREE & ERICA RIVERA-WINDUST*	33	48	14	1
RIVERHILLS ROAD HOLDING CO LLC*	43	47	13	5
RIVERSIDE ACRES	49	46	13	21, 22, 27, 28
RIVERSIDE ACRES LLC	49	46	13	15, 22
RIVERSIDE ACRES LLC	55	45	12	6, 7, 17, 18, 26, 27
RIVERSIDE ACRES LLC	55	45	13	13
RIVERSIDE ACRES LLC*	55	45	12	5
RIVERSIDE FARMS INC	55	45	12	7, 8
RIVES WILLIAM & CATHY*	37	48	12	12
RJSAGE LLC	19	50	13	27
RJSAGE LLC*	19	50	13	27
RJSAGE LLC*	51	46	12	34
RL INVS LLC*	27	49	13	2
RLS DVPMT LLC & JUSTIN A STUART	13	51	12	8
RLS DVPMT LLC*	37	48	12	21
RLV PPTYS LLC*	27	49	13	25
RLV PPTYS LLC*	37	48	12	10
RML INV PPTYS LLC*	45	47	12	3, 4
RML LEASING LLC & LITTLE DIXIE HOLDING CO INC	45	47	12	10, 11
RO HAR & PLEH MEH*	29	49	12	9
ROACH CHARLES LEWIS*	37	48	12	12
ROARK EMILY W*	43	47	13	2
ROARK JOHN L & RHENDA R	43	47	13	14
ROARK JOHN L & RHENDA R*	45	47	12	7
ROARK THERESA J*	37	48	12	27
ROARK-GRUENDER JAMES M & EUGENE H GRUENDER JR*	29	49	12	18
ROARK-GRUENDER JAMES M & EUGENE H GRUENDER JR*	33	48	14	2
ROARK-GRUENDER JAMES M & PAUL D ROARK-GRUENDER*	27	49	13	13
ROARK-GRUENDER JAMES M & PAUL D ROARK-GRUENDER*	29	49	12	14
ROARK-GRUENDER JAMES M & PAUL D ROARK-GRUENDER*	33	48	14	2
ROBB CLIFFORD & MISTY*	23	50	11	29
ROBB CLIFFORD EDWARD	23	50	11	7
ROBB DALE CLIFFORD*	15	51	11	31
ROBB DONALD R & DEBRA J*	29	49	12	19
ROBB GARRI LEIGH	23	50	11	4, 7
ROBB GARRI LEIGH*	15	51	11	33
ROBB GARRI LEIGH*	23	50	11	4
ROBB GEORGE-CHRISTINA, TRST	19	50	13	11, 14
ROBB JEFFREY D	23	50	11	7
ROBB JEFFREY D	31	49	11	5
ROBB JESSICA*	21	50	12	34
ROBB MISTY DAWN (PHILLIPS)	23	50	11	29
ROBB NORMA S*	37	48	12	3
ROBB STUART & CYNTHIA, FT*	35	48	13	29
ROBB WILLIS JR IV & PAMELA A*	33	48	14	1
ROBBINS BRIDGETT & SCOTT*	55	45	12	14
ROBBINS FAMILY, RT*	43	47	13	23
ROBBINS JADE G & ASHLEY E*	27	49	13	14
ROBBINS JASON & AMY	23	50	11	5
ROBBINS JASON & AMY*	23	50	11	5
ROBBINS LANCE D & LORI A*	21	50	12	18
ROBBINS RICHARD G*	43	47	13	2
ROBBINS SHARON B*	35	48	13	29
ROBBINS THOMAS*	29	49	12	26
ROBBS CHRISTOPHER G & ABIGAIL ST CLAIR*	37	48	12	10
ROBERSON DANIEL S*	21	50	12	9
ROBERSON FAMILY, RT	45	47	12	8, 17
ROBERT HANKINS PPTYS LLC*	37	48	12	3
ROBERTS AMY*	37	48	12	1
ROBERTS ANDREW & KAYLENE*	35	48	13	18
ROBERTS BREIANNE & RODNEY*	29	49	12	14
ROBERTS BRIAN D & MICHELLE J*	27	49	13	2
ROBERTS CHARLENE MARIE, TRST	29	49	12	17
ROBERTS CHARLES E & BARBARA H*	43	47	13	9
ROBERTS CHARLES E*	43	47	13	9
ROBERTS CHRISTOPHER SCOTT*	29	49	12	35
ROBERTS CORBY D & KATHRYN A*	27	49	13	27
ROBERTS DANNY R & DIANNE M	9	51	14	13
ROBERTS DINA L*	43	47	13	10
ROBERTS DONALD G & DARYLENE S*	27	49	13	11
ROBERTS DOSSIE S	43	47	13	26, 35
ROBERTS GARY D SR & VICKY L*	29	49	12	34
ROBERTS GARY E & BETTY D, RT	17	50	14	24
ROBERTS JACK T & LESLEAH ANN NOWLIN &RAYMOND NOWLIN	13	51	12	27
ROBERTS JAMES D*	37	48	12	3
ROBERTS JAMES E & JULIE ANN	33	48	14	22
ROBERTS JANET MARIE*	33	48	14	2
ROBERTS JENNIFER L & TIMOTHY E*	37	48	12	2
ROBERTS JOHN A & KAY K	45	47	12	20
ROBERTS JOHN R*	35	48	13	30
ROBERTS JOHN-MARIAN, TRST	13	51	12	5, 6
ROBERTS JOSEPH E & ROBYN G	25	49	14	25
ROBERTS JUDITH A, RT	23	50	11	8
ROBERTS JUDITH A, RT*	23	50	11	8
ROBERTS KAREN L*	37	48	12	10
ROBERTS KATHERINE & CHARLES JR	17	50	14	36
ROBERTS KELLY J & ROBIN L	19	50	13	8, 17
ROBERTS KELLY*	29	49	12	18
ROBERTS KENNETH D & JANA L*	35	48	13	29
ROBERTS KENNETH L & MICHELE R	33	48	14	17, 21
ROBERTS KENNETH L & MICHELE R*	33	48	14	21
ROBERTS LINDA K	21	50	12	1
ROBERTS MARY LINDA*	27	49	13	11
ROBERTS MARY P, TRST	37	48	12	25
ROBERTS MAX*	29	49	12	11
ROBERTS MELVIN & MYRNA, TRST*	19	50	13	35
ROBERTS MELVIN & MYRNA, TRST*	45	47	12	18, 19
ROBERTS MICHAEL C & SHERRILL	11	51	13	12
ROBERTS MITCHELL K & PATRICIA & SETH*	47	47	11	7
ROBERTS NEAL R*	27	49	13	11
ROBERTS RAYMOND L & TERI R*	27	49	13	11
ROBERTS RAYMOND R & ONEDA M	15	51	11	33
ROBERTS RAYMOND R & ONEDA M	23	50	11	3, 4
ROBERTS RAYMOND W*	29	49	12	26
ROBERTS RICHARD L & CATHERINE L*	35	48	13	20
ROBERT'S RIDGE HOMEOWNERS ASSOC*	33	48	14	10
ROBERTS RODNEY L & KATHERINE D*	27	49	13	12
ROBERTS ROY M*	37	48	12	3
ROBERTS SEVERIN M*	35	48	13	20
ROBERTS STEPHEN R & MARILYN A	45	47	12	8
ROBERTS TONY W & WENDY L*	39	48	11	8
ROBERTS TYSON & TIMOTHY KALICAK*	27	49	13	11
ROBERTS VALERIE L*	43	47	13	10
ROBERTS WILLIAM C & LYNDA S*	51	46	12	27
ROBERTSON ASHLEY & RICHARD SHANKS & REBECCA SHANKS*	29	49	12	10
ROBERTSON DANIEL & KATHY & IVA C	11	51	13	2
ROBERTSON EUGENE P & MARIA C	29	49	12	4
ROBERTSON H GLEN & LINDA L, RT	45	47	12	12
ROBERTSON H GLEN & LINDA L, TRST*	37	48	12	28
ROBERTSON JARROD J*	37	48	12	16
ROBERTSON JOHN DAVID & LOIS I	13	51	12	29
ROBERTSON JULIE PATRICIA*	29	49	12	16
ROBERTSON MARK W & JAMIE L	15	51	11	30
ROBERTSON MICHAEL A & JULIE A*	37	48	12	12
ROBERTSON PATRICIA ANN*	35	48	13	20
ROBERTSON TODD	33	48	14	2
ROBERTSON TOMMY & BRENDA	11	51	13	19
ROBERTSON TOMMY R & BRENDA	11	51	13	7
ROBERTSON TOMMY ROBERT*	11	51	13	18
ROBERTSON WAYMAN D & KAY E	49	46	13	11
ROBINETT KAREN*	37	48	12	12
ROBINETTE ERIC A & ANN E*	37	48	12	21
ROBINETTE MARY M & ERIC A*	25	49	14	17
ROBINS RANDALL A & AUTUMN N*	29	49	12	9
ROBINSON BEVERLY J, TRST	27	49	13	30
ROBINSON BILLY	11	51	13	21
ROBINSON BLAKE*	43	47	13	5
ROBINSON BLAKE*	45	47	12	6
ROBINSON BOBBIE*	27	49	13	26
ROBINSON BRIAN*	37	48	12	3
ROBINSON BROTHERS FARM LLC	21	50	12	20, 21
ROBINSON CHAD & BRENDA*	51	46	12	13, 14
ROBINSON CHADDIE & BRENDA	51	46	12	13
ROBINSON CHADDIE & BRENDA*	51	46	12	13
ROBINSON DESIREE N*	27	49	13	25
ROBINSON EUGENE*	27	49	13	24
ROBINSON FAMILY, RT*	35	48	13	27
ROBINSON JENNIFER	11	51	13	16, 21
ROBINSON JEREMY	51	46	12	13, 24
ROBINSON JESSICA*	43	47	13	13
ROBINSON JODY & JENNIFER	11	51	13	16
ROBINSON JODY & JENNIFER*	11	51	13	16
ROBINSON JOHNNY & REBECCA	13	51	12	8
ROBINSON JOHNNY L & REBECCA L*	13	51	12	8
ROBINSON JOSHUA & SUZANNE*	33	48	14	2
ROBINSON KENNETH D & ANNA M*	27	49	13	25

Boone County Owner Index

NAME	PG	T	R	SEC
ROBINSON LANCE & JENNIFER*	27	49	13	30
ROBINSON LUCILLE*	27	49	13	26
ROBINSON MATT T & NANCY E	23	50	11	4
ROBINSON MATTHEW & SHANNA*	37	48	12	2
ROBINSON MATTHEW T & NANCY E	23	50	11	4
ROBINSON MIRANDA L*	37	48	12	10
ROBINSON RAY E & KRISTINE D	15	51	11	21
ROBINSON RONNIE G & DIANNE K*	33	48	14	1
ROBINSON ROSA & CHARLES WILCOX*	45	47	12	34
ROBINSON SPENCER & CHRIS BLEDSOE*	35	48	13	29
ROBINSON TYLER R & LAUREN M	13	51	12	21
ROBISON BRANDON A*	37	48	12	11
ROBISON DALE A & DONNA JEANNE	13	51	12	21
ROBISON JANET*	29	49	12	20
ROBUCK ANTHONY & NANATTE*	33	48	14	1
ROCHE JOHN A & MARILYN D*	35	48	13	17
ROCHE JOHN M*	29	49	12	34
ROCK CHARLES R & DENISE A	21	50	12	26
ROCK IVY LLLP	45	47	12	10, 11
ROCKETT TODD & JILL D	49	46	13	25
ROCKETT TODD D & JILL D*	49	46	13	25
ROCKY FORK CHURCH*	27	49	13	2
ROCKY FORK FELLOWSHIP INC	21	50	12	27
RODDEN MELNORE & PATSY*	29	49	12	19
RODDY DONALD L JR & PAMELA J*	43	47	13	10
RODERICK KEITH A & ARLENE*	43	47	13	1
RODGERS ALLAN W & JOAN K, TRSTS*	45	47	12	4
RODGERS ALMA SUSAN*	51	46	12	16
RODGERS BARBARA	43	47	13	28
RODGERS CLINT & TABITHA	29	49	12	2
RODGERS EMMETT & LENORA GARDNER*	51	46	12	8
RODGERS JACKIE JR & KRISTA LEE	15	51	11	28
RODGERS JAMES B	17	50	14	24
RODGERS JAMES B & COLLEEN H*	27	49	13	25
RODGERS MICHAEL & MICHAEL MCDOW	15	51	11	29
RODGERS MICHAEL & MICHAEL MCDOW*	39	48	11	8
RODGERS MICHELLE R	31	49	11	10
RODGERS RANDY J*	37	48	12	3
RODGERS RON & DONNA	17	50	14	10
RODGERS TRAVIS OWEN	31	49	11	10
RODHOUSE MARK E*	55	45	12	13
RODMAN VIRGINIA PEARL	51	46	12	24
RODON GUY A & CAROLE J*	29	49	12	26
RODRIGUEZ JUDITH M, TRST*	35	48	13	20
RODRIGUEZ MATTHEW & REBECCA BOLTON*	33	48	14	1
ROE SUSAN*	37	48	12	11
ROEBUCK JESSICA*	25	49	14	36
ROEHLKE KURT & DANA	51	46	12	31
ROEHLKE KURT & DANA D/B/A CEDAR	49	46	13	36
ROEHLKE KURT & DANA D/B/A CEDAR	51	46	12	31
ROEMER BEVERLY A*	19	50	13	16
ROEMER DANIEL & MEGAN KOSEK*	27	49	13	12
ROEMER DAVID & JO, RT	27	49	13	26, 35
ROEMER FAMILY LLC	27	49	13	26, 27
ROEMER FAMILY LLC*	27	49	13	26, 27
ROEWE BARRY D & JANA	45	47	12	32
ROGEL ALDO JOSE MENDEZ*	37	48	12	11
ROGEL DE MENDEZ MARIA DE LA LUZ*	29	49	12	27
ROGERS BARRY C & FRANCES M	19	50	13	29
ROGERS BARRY C & FRANCES M*	19	50	13	29
ROGERS CANDIDA & JONATHAN HITT	27	49	13	5
ROGERS DEBORAH*	37	48	12	3
ROGERS GORDON C	9	51	14	13, 14, 23, 24
ROGERS JAMES F & LAWANDA	15	51	11	28
ROGERS JAMES H & ELAINE*	21	50	12	34
ROGERS JEREMY & JAMIE LANDIS*	29	49	12	30
ROGERS MIREYA (SHAW)*	35	48	13	20
ROGERS RICHARD & KATHLEEN*	27	49	13	24
ROGERS THOMAS T & MELANIA M, TRS	29	49	12	13
ROGERS TYLER & MELISSA KAYE*	27	49	13	24
ROHL LOIS G	15	51	11	28
ROHLFING HERMAN & RODNEY ACTON	13	51	12	34
ROHR CHRISTOPHER D & STACY L	25	49	14	1
ROHR CRAIG*	35	48	13	29
ROLAND CORNELIUS C & LISA A*	37	48	12	16
ROLD MATTHEW & TAMMY*	31	49	11	18
ROLD RONALD & NANCY HUNT ROLD*	21	50	12	27
ROLFES ADAM S*	33	48	14	2
ROLFSON DAVID & LEAH	21	50	12	7
ROLL DERRIK & MARISSA STRAIGHT*	27	49	13	20
ROLLER CHARLES JAMES & CINDY R	25	49	14	5
ROLLER JANET K	23	50	11	15
ROLLER NANCY R, TRST & CHARLES J & CINDY	25	49	14	4, 5
ROLLER RICHARD JOE*	29	49	12	34
ROLLER ROBERT L	23	50	11	15
ROLLER ROBERT L & JANET K	23	50	11	16
ROLWING SHELLY D, RT*	43	47	13	8, 15
ROMANO NICHOLAS J	13	51	12	36
ROMANO NICHOLAS JAMES*	13	51	12	36
ROMBACH CHERYL LYNN*	35	48	13	20
ROMEO LUSHAWNA*	27	49	13	12
ROMESBURG JENNIFER LEIGH	35	48	13	30
ROMESBURG KATHRYN R	19	50	13	10
ROMJUE WILLIAM & ANN HAYS*	55	45	12	13, 14
ROMNEY LORENZO M & NANCY C	33	48	14	35
RONCHETTO JAMES D & CAMILE*	27	49	13	1
RONEY JOHN C & PAM R	13	51	12	20
RONEY JOHN F JR & PAULA L*	51	46	12	22
RONNEBAUM ALLEN & JUDITH	31	49	11	31
RONNEBAUM ALLEN & JUDY*	31	49	11	31
RONSICK CANDACE M & CHRYSTAL R RAINES*	19	50	13	22
ROOF JAMIE LYNN & WESLEY*	23	50	11	19
ROOF WESLEY R*	35	48	13	20
ROOKER DWAYNE K & LORA S	21	50	12	17
ROOKS RYLEE MYKEL*	11	51	13	15, 22
ROONEY M WEBB & MANDA M*	27	49	13	26, 27
ROOT MARSHA LYNNE	47	47	11	7
ROOT MARSHA LYNNE	51	46	12	9
ROSCOE PENNY	55	45	12	23
ROSE ALVIN L & LAURA L ROSE, RT	19	50	13	28
ROSE CHAD A & MARY C*	25	49	14	36
ROSE CLAY E & KATIE M*	35	48	13	34
ROSE DARLENE E*	35	48	13	29
ROSE HELEN S*	37	48	12	2
ROSE KARYN LEA*	51	46	12	32
ROSE MARISSA LEIGH & JAMES	51	46	12	18
ROSE RICK & KIMBERLY*	43	47	13	10, 11
ROSEBERG DAVID O & HOLLY E, RT*	33	48	14	1
ROSEBERRY GREGORY D & ELAINE M*	37	48	12	28
ROSENBERG ERIK L & TIFFANY M*	45	47	12	14
ROSENBERG ERIK L*	37	48	12	2
ROSENBOHM MARC & LACEY NIEDER*	35	48	13	29
ROSENBURG KIMBERLY*	27	49	13	25
ROSENFELD CHERYL S*	27	49	13	27
ROSENFELDER ADAM & KIMBERLY*	15	51	11	3
ROSENSTENGEL DENISE L*	37	48	12	10
ROSS BRYAN C & LEANNE D	11	51	13	11, 14
ROSS CURTIS LEE*	19	50	13	25
ROSS DAVID T*	33	48	14	13
ROSS DONALD & CHARLENE*	29	49	12	18
ROSS DOUGLAS E & MARGIE L, RT	19	50	13	28
ROSS FREDERICK K & DAWN L, RT*	43	47	13	23
ROSS GILBERT JR & DONNA H, TRST*	37	48	12	15
ROSS JAMES & QUETERIA CHICK*	17	50	14	35
ROSS JUSTIN M & SANDRA R BURMAN*	35	48	13	20
ROSS KENDRICK L & JANELLE M	15	51	11	23
ROSS MATTHEW & KATHERINE	17	50	14	34
ROSS RICHARD & JANET*	35	48	13	30
ROSSON MARC A & BETHANN M*	19	50	13	29
ROSSON MICHAEL & AMY*	29	49	12	24
ROSSON MICHAEL & AMY*	31	49	11	19
ROSSON STACY N*	29	49	12	18
ROST TIMOTHY & TOBY ANN*	33	48	14	2
ROST TIMOTHY J & TOBY A	33	48	14	2
ROST TIMOTHY J & TOBY A D/B/A ROST LANDSCAPING	33	48	14	2
ROSTICE DONALD L & MARGARET D*	27	49	13	25
ROSTRON KATHERINE A*	43	47	13	3
ROTE THOMAS DEAN	19	50	13	30
ROTERT DAVID J & JOANNE F	11	51	13	23, 24
ROTH DUDLEY KENT, TRST	39	48	11	20
ROTHER AARON*	27	49	13	14
ROTHERMICH KYLE J*	37	48	12	21
ROTHOVE PAUL H & KATHY G*	51	46	12	16
ROTHWELL DON H	19	50	13	28
ROTHWELL ROBERT & VIRGINIA, TRS*	35	48	13	33
ROTTER LEE A & LINDSEY H DECKER	51	46	12	29
ROTTINGHAUS GEORGE E*	43	47	13	2
ROTTS WILLIAM D	55	45	12	9, 10, 16
ROTTS WILLIAM D*	55	45	12	15, 16
ROTUNDO DEANNA MARYANN, TRST	27	49	13	26
ROUNSAVALL TAMMY D*	21	50	12	15
ROUSE CALEB B & KATHRYN M*	47	47	11	28, 33
ROUSE CONNIE & RICHARD DALE	47	47	11	29
ROUSE CONNIE M	47	47	11	27, 28
ROUSE MIKE*	19	50	13	9
ROUSE SHAWN L & KAREN M*	29	49	12	20
ROUSSEAU STEPHANIE & SKEAT BLUMER*	51	46	12	28
ROUSSET FAMILY, RT	39	48	11	18
ROUTE J FARMS LLC	25	49	14	15, 16, 21, 22
ROUTE Z LLC	31	49	11	31
ROVETTO MICHAEL J	51	46	12	28
ROWDEN CALEB FORBEY*	29	49	12	17
ROWE DAVID R & MEGHAN B*	43	47	13	8
ROWE JODI*	29	49	12	24
ROWE KAREN*	27	49	13	25
ROWE MARCUS C & JENNIFER L*	43	47	13	5
ROWE ROBERT H & MARILYN	25	49	14	32
ROWE TRACY & TAMMIE	25	49	14	32
ROWLAND DUSTIN & EMILY A O*	29	49	12	9
ROWLAND EDWIN L & CHERYL L	29	49	12	35
ROWLAND L V & PATRICIA J*	17	50	14	13
ROWLAND LINDA M	17	50	14	22, 23
ROWLAND LLOYD & PATRICIA	19	50	13	31
ROWLAND MARK & BRENDA	19	50	13	31, 32
ROWLAND ROBERT L & BENITA F	17	50	14	13
ROWLAND ROBERT L & BENITA F*	17	50	14	13
ROWLAND T J & P K, RT	11	51	13	19, 20, 29, 30
ROWLAND T J & P K, RT	17	50	14	34
ROWLAND T J & P K, RT	19	50	13	29, 31, 32
ROWLAND TERRY JOE JR TESTAMENTARY, TRST	23	50	11	8
ROWLES JOANNE R*	21	50	12	7
ROWLEY AARON & SARA*	27	49	13	24
ROWSON SCOTT M & AMBER D	47	47	11	17
ROY KELSEY ELIZA*	43	47	13	10
ROYAL DOUGLAS P & GINA M*	27	49	13	29
ROZBICKI RYAN STANLEY & ANNA	21	50	12	27
ROZELL WILLIE DAX & JENNIFER D*	27	49	13	29
ROZWADOWSKI PETER & CHRISTINE	39	48	11	29
ROZWADOWSKI PETER & CHRISTINE*	39	48	11	28
RP & WP INC	19	50	13	23
RP & WP INC*	19	50	13	26
RRJK LLC	31	49	11	8, 17
RRJK LLC	37	48	12	34
RRJK LLC*	31	49	11	8, 17
RSF PPTYS LLC*	29	49	12	29
RUBENSTEIN DAVID & KATHERINE O BROWN-RUBENSTE	45	47	12	17
RUBIN LEONA J & DONNA K REED	37	48	12	25
RUBIO ESMERALDA LOREDO	45	47	12	15
RUBIO LIBERIO*	35	48	13	19
RUCKER AMY	39	48	11	19, 20
RUCKMAN KENNETH E & PAMELA D*	29	49	12	10
RUCKMAN QUINTEN*	37	48	12	21
RUDER DONNA & LINDA & CAROLYN*	37	48	12	21, 28
RUDOLPH AMBER*	29	49	12	26
RUESS JANETTE M & TROY A ANGELL & SCOTT A ANGELL	29	49	12	6
RUETER JAMES P & SHERRI A*	21	50	12	24
RUETER SHERRI A & JAMES P*	21	50	12	24
RUETSCH DIANNE E & RAYMOND L*	27	49	13	27
RUETSCH DIANNE E*	27	49	13	27
RUFFIN DEBORAH & NANCY RAGAN*	45	47	12	4
RUGGLES MEREDITH D, TRST	29	49	12	2
RUH BENJAMIN S & ASHLEY M	17	50	14	2
RUH BENJAMIN S & ASHLEY M	9	51	14	35
RUH BENJAMIN S & ASHLEY M*	17	50	14	2
RUH BENJAMIN S*	27	49	13	25
RUHLMAN CLARENCE & MARY & JANE*	35	48	13	29
RUIQI SHAN*	27	49	13	25
RUKSTAD JEFFRY P & JENNIFER*	37	48	12	27
RULE ANDREW W & KATHRYN I*	29	49	12	16
RULE JACKIE WILLIAM*	33	48	14	16
RUMBAUGH IRIS D*	23	50	11	6
RUMBAUGH IRIS D, TRST	19	50	13	22
RUMBAUGH IRIS D, TRST	21	50	12	10
RUMMEY JONATHAN & CAROLYN*	11	51	13	3
RUMPF RONALD P & KARLA M	45	47	12	16
RUNDE EDDIE W & JANICE F*	53	46	11	18
RUNKLE BENNY J & PATRICIA A	11	51	13	14
RUNYON ROBERT D	51	46	12	30
RUPARD GREGORY F & LINDA L	51	46	12	33
RUPARD LISA RENEE	51	46	12	33
RUPLINGER JACQUELINE & JILL DEVINE	45	47	12	20
RUPP CODY & JORDAN*	29	49	12	18
RUPP STEVE & JERI*	29	49	12	2
RUPRIGHT S JON & KAREN R*	37	48	12	21
RUSH BRIAN J	45	47	12	32
RUSH S KARON(GRIFFITH)*	33	48	14	27
RUSHING CHARLES W & CHRISTINE	33	48	14	4
RUSHING CHARLES W & CHRISTINE*	27	49	13	25
RUSSELL ALBERTA & MARK E	19	50	13	33
RUSSELL ALBERTA*	19	50	13	33
RUSSELL BRADFORD W & ANN L	29	49	12	26, 27
RUSSELL BRETT V & SALLY I*	43	47	13	9
RUSSELL CARSON, FT	29	49	12	17
RUSSELL CURTIS R & PAMELA B	19	50	13	22
RUSSELL FRANCIS GARLAND JR	15	51	11	9
RUSSELL FRANCIS GARLAND JR & FRANCIS L	13	51	12	4
RUSSELL FRANCIS GARLAND JR*	15	51	11	16
RUSSELL FRANCIS LELAND	21	50	12	23, 24, 25
RUSSELL HOWARD (JR) & SUSAN Y	11	51	13	9, 16, 17
RUSSELL JAMES H JR & RUTH ANN*	19	50	13	24
RUSSELL JOSHUA C & KERA*	27	49	13	24
RUSSELL LARRY D & HOLLY R, RT	33	48	14	24
RUSSELL MALLORY E*	27	49	13	24
RUSSELL MARK E & S JANET*	19	50	13	33
RUSSELL MARK S*	43	47	13	34, 35
RUSSELL MICHAEL L & NANCY G*	37	48	12	16, 21
RUSSELL MICHAEL L & NANCY SUE	39	48	11	33
RUSSELL MICHAEL L & NANCY SUE*	37	48	12	21
RUSSELL NANCY L & EMMETT J*	45	47	12	8
RUSSELL RICHARD W & MARY F, RT	19	50	13	4, 5
RUSSELL THOMAS & BARBARA, TRSTS	43	47	13	26
RUSSELL TONY J & TAMMY L	51	46	12	4
RUSSELL WILLIAM B & GISELA E*	37	48	12	3
RUSSELL, FT	27	49	13	14
RUST DEBORAH M*	37	48	12	27
RUST STEPHEN & DESHAY*	25	49	14	35, 36
RUST WENDY K, TRST	35	48	13	6, 7
RUSTEMEYER MICHAEL JORDAN*	37	48	12	16
RUTH ANDREW & CAITLIN P*	33	48	15	1
RUTHERFORD BRITTNEY ROSE*	35	48	13	4
RUTHERFORD JOSEPH & CONNIE, TRST*	45	47	12	4
RUTHERFORD MATTHEW S*	27	49	13	1
RUTHERFORD PATRICK & BRITTNEY*	21	50	12	23
RUTTER DAVID & E JANE	51	46	12	31, 32
RUTTER DAVID BRUCE & JANE M	51	46	12	30
RUTTER FRANK D*	29	49	12	20
RUTTER MICHAEL & TRACEY MILLER*	27	49	13	26
RYALS RICHARD LOY & KAREN JEAN*	55	45	12	3
RYAN ADAM & DANIELLE	39	48	11	19
RYAN BERNARD J & RENEE G*	15	51	11	23
RYAN BOONE CNTY LLC*	39	48	11	6
RYAN GARY R & JACQUELINE R*	29	49	12	10
RYAN MATTHEW R*	35	48	13	20
RYAN SYLVIA, RT*	37	48	12	3
RYAN WILLIAM & KIM*	35	48	13	29
RYAN ZETA E, RT	15	51	11	3
RYARC ENTERPRISES LLC	27	49	13	30
RYBOLT JAMES F & JAN A	55	45	12	3
RYBOLT JUDY FAYE & ANGELA WELSH HINES*	29	49	12	26
RYBOLT LOIS J*	51	46	12	33
RYBOLT PATRICIA J	21	50	12	15
RYBOLT REX LEE	43	47	13	22, 23
RYBOLT REX*	49	46	13	3
RYBOLT SCOTT SHAFFER*	51	46	12	28
RYNEARSON ANTHONY P & PENNY R*	39	48	11	6, 7
RYNKEWICZ RANDY RAY & LOUISE R*	27	49	13	25

S

S & S METAL BUILDINGS & MATERIAL LLC*	23	50	11	6
S G B FARMS PTP	49	46	13	25, 36
S J P, RT*	43	47	13	14
S&S COLUMBIA LLC*	29	49	12	19
SAAB ELIAS & PAULETTE*	27	49	13	24
SAAB YOUSSEF & MIRNA CHEDRAWY*	27	49	13	14, 24
SAAB YOUSSEF & MIRNA CHEDRAWY*	29	49	12	20
SAAB YOUSSEF & MIRNA CHEDRAWY*	35	48	13	17
SAAB YOUSSEF & MIRNA CHEDRAWY*	37	48	12	3, 11, 16
SAALE LAWRENCE & BRANDIE*	17	50	14	35
SABATH CARLA ELAINE	47	47	11	8
SABATH DAVID C & CARLA E*	37	48	12	21
SABATH MATTHEW J & MINDY M*	29	49	12	14
SABULSKY LUKE*	27	49	13	24
SACHS, FT	29	49	12	23
SADDLER JEFFREY L & HEATHER C*	19	50	13	15
SADE RANDALL JAY & KAREN ANN*	43	47	13	1
SADELL CHARLES W	19	50	13	26
SADICH LLC*	27	49	13	25
SADICH STEPHEN G	45	47	12	4
SADICH STEPHEN G*	45	47	12	4
SADLER DONNA E*	43	47	13	9
SADLER KENNETH-JANE, TRST*	35	48	13	27

Boone County Owner Index

NAME	PG	T	R	SEC
SADOWSKI CATHERINE*	37	48	12	2
SAENZ ALFREDO JR*	35	48	13	4
SAFFLE DAVID & HEIDI BOYER*	39	48	11	9
SAFFLE DAVID & HEIDI BOYER-SAFFLE	39	48	11	4, 9
SAFRONOV ALEXANDER V*	37	48	12	21
SAGEHORN STEPHEN F*	29	49	12	23, 24
SAIHA LALBUAT*	29	49	12	9
SAILER CASSANDRA K*	23	50	11	32
SAINI VINAY & RICHA*	35	48	13	17
SAIR DEBORAH K & KANYARMAW M REE MEH*	29	49	12	9
SALEH KHAIDOON KHALED & EMILY RUTHANNE SALEH*	37	48	12	2
SALGEURO CALEB & JUDITH ELIZABETH NAJERA LOPEZ*	37	48	12	11
SALIH SALAM SALEEM*	27	49	13	24
SALINGS DEBRA J*	51	46	12	16
SALL JOSEPH C & CANDACE A*	37	48	12	12
SALLADAY BRANDON L & AMY D	19	50	13	36
SALLADAY BRANDON L & AMY D	27	49	13	1, 2
SALLEE DAVID L & WENDY J	21	50	12	32
SALLEE NORMAN E & CASONDRA L*	29	49	12	20
SALLEE TIMOTHY E & LADELL D*	37	48	12	11
SALMON BRYON & PAMELA, RT	29	49	12	17
SALMON RONALD D & MARGARET S	21	50	12	6
SALTER CHRISTOPHER & CATHY L R*	51	46	12	17
SALTER CODY J & LISA N*	33	48	14	1
SALTER JOSEPH & HEIDI	43	47	13	36
SALTER STACY & EMILY	51	46	12	17
SAM NALT & HOLLY E*	37	48	12	16
SAM SOPHEARP "LILLIAN"*	37	48	12	21
SAMPINO KEITH R*	37	48	12	21
SAMPLE KEVIN B	19	50	13	25
SAMPLE LARRY & BRENDA	39	48	11	8
SAMS JERRY W & LYNN S*	39	48	11	5
SAMUDZI CLEOPAS TENDAI & FUNGAI CHANETSA	33	48	14	27
SAMUEL DAVID G & RUTH R	43	47	13	13
SAMUEL KEITH D & CHASTITY D*	43	47	13	24
SAMUELS AMY*	27	49	13	24
SAMUELS GROVER T & JANET I	21	50	12	2
SAMUELS JASON & BRIDGIT	21	50	12	2
SAMUELS JASON S & BRIDGIT E	15	51	11	32
SAMUELS JERRY S	19	50	13	23, 24
SAMUELS KRISTEN*	27	49	13	25
SAMUELS PORTIA G	19	50	13	28
SAN CHANPHEAKTRA & DIANA PHA*	27	49	13	25
SAN PAI & NOREE PAW*	35	48	13	18
SANCHEGRAW LAURETTA & RICKY*	29	49	12	10
SANDBOTHE PAUL*	27	49	13	14
SANDBOTHE SUSAN*	35	48	13	20
SANDER CHRISTOPHER & REBECCA	27	49	13	22
SANDER LEO ANTHONY & MARY ANN*	15	51	11	31
SANDER MARY A & LEO A	51	46	12	15, 16
SANDERS AMBER L & TONY C*	37	48	12	2
SANDERS BRENT & KAREN D*	27	49	13	12
SANDERS EARLENE, RT	15	51	11	23, 26
SANDERS JAMES & BRENDA DRISKILL	19	50	13	18, 19
SANDERS KEITH P & JANE A	27	49	13	15
SANDERS MATTHEW K & MARY E*	35	48	13	29
SANDERS MICHELE A & SCOTT H*	33	48	14	16
SANDERS MIKE & THERESA*	15	51	11	27
SANDERS MITCHELL K & ANGELA D	33	48	14	26, 35
SANDERS MONIKA G*	51	46	12	16
SANDERS REX G & PATRICIA L, FT*	37	48	12	2
SANDERS ROBERT R & AMY	39	48	11	20
SANDERS WAYNE L & JOAN E, FT*	27	49	13	27
SANDERSON GERALDINE M	27	49	13	35
SANDERSON GERALDINE M*	27	49	13	26, 35
SANDERSON PAUL H & ANITA E	47	47	11	5
SANDKER DANIEL O & MICHELLE*	11	51	13	3
SANDNER HAROLD EUGENE	25	49	14	30
SANDNER LOIS	11	51	13	7, 8
SANFORD MATTHEW R & KATHLEEN D	19	50	13	28
SANGA ZOHMING & ROPARI RUMPA*	29	49	12	9
SANNER STEWART*	43	47	13	9
SANNING JOSEPH H & STEPHANIE*	37	48	12	3
SANTILLAN FRANCISCO OLIVARES & DEBBIE K*	27	49	13	24
SANTOYO JEROME C & EVA MARIE	27	49	13	29
SANTOYO JEROME C & EVA MARIE*	27	49	13	28
SANTOYO STEVE*	31	49	11	30
SAPP AARON K & HEIDI B*	51	46	12	34
SAPP AIMEE	29	49	12	27
SAPP ANDREW H & MEGAN K	51	46	12	26
SAPP ANDREW H & MEGAN K*	29	49	12	20
SAPP AUDREY A	45	47	12	2
SAPP AUDREY A, RT*	35	48	13	29
SAPP BILLY G & GLENDA I	37	48	12	26
SAPP BRIAN KEITH*	55	45	12	7
SAPP CLIFFORD H & SHIRLEY A, RT	51	46	12	26
SAPP CLINT & KRISTIN THOMPSON*	23	50	11	30
SAPP CONST LLC*	39	48	11	7
SAPP CONTRACTORS LLC*	51	46	12	35
SAPP CONTRACTORS LLC*	55	45	12	3
SAPP COREY*	55	45	12	4
SAPP DALTON L & LINDSEY J	47	47	11	31
SAPP DAN E & GLORIA A*	37	48	12	12
SAPP DANNY L & GLORIA H	51	46	12	4
SAPP DARLA LEIGH & GREG GOE	51	46	12	13, 14, 23, 24
SAPP DARRELL M & SAMANTHA K	45	47	12	33
SAPP DARRELL MILTON	45	47	12	33
SAPP DAWN ELIZABETH	51	46	12	12
SAPP DENNIS & MARY, TRST*	29	49	12	23
SAPP DENNIS G & JANET E	53	46	11	5
SAPP DENNIS G & JANET E*	53	46	11	4
SAPP DENNIS, TRST	45	47	12	13
SAPP DENNIS, TRST	51	46	12	17
SAPP DESIREE N & JACOB A*	29	49	12	19, 20
SAPP DON WADE & KELSIE SAPP*	55	45	12	10
SAPP DONALD E & SANDRA L*	43	47	13	11
SAPP ELVIN E, RT*	27	49	13	20
SAPP EVERETT*	53	46	11	7
SAPP GENE H & CHARLENE*	51	46	12	34
SAPP GLEN E	53	46	11	7
SAPP GLEN E & LOIS E	55	45	12	16
SAPP GLORIA HAZEL & BONNIE HAZEL ATKINS	45	47	12	32, 33
SAPP GLORIA HAZEL & BONNIE HAZEL ATKINS	51	46	12	4
SAPP GLORIA HAZEL & BONNIE HAZEL ATKINS*	51	46	12	4
SAPP HELEN J, RT	51	46	12	19
SAPP HOLLIS GARRETT JR*	29	49	12	23, 24
SAPP HOLLIS JR*	29	49	12	26
SAPP J SCOTT & KRISTINA L	47	47	11	30
SAPP JAMES A	45	47	12	24
SAPP JAMES B	45	47	12	13
SAPP JAMES BRADFORD	45	47	12	33
SAPP JAMES HENRY & BARBARA, TRS*	37	48	12	2
SAPP JAMES LLOYD	47	47	11	29
SAPP JAMES SCOTT & KRISTINA	47	47	11	30
SAPP JEFFREY R & ELIZABETH M*	51	46	12	34
SAPP JON ADAM	45	47	12	33
SAPP JON ADAM	51	46	12	4
SAPP KACIE*	53	46	11	5
SAPP KAREN	47	47	11	18
SAPP KRISTOPHER R & MICHELE L*	51	46	12	28
SAPP LESLIE JOE & MARY LYNN	27	49	13	35
SAPP LONNIE R & SHARON J, TRST	51	46	12	18, 19
SAPP MARK A & DIANE C	51	46	12	26
SAPP MARVIN E & KATHLEEN R	41	47	14	1
SAPP MARVIN E & KATHLEEN R	43	47	13	6
SAPP MARVIN E & KATHLEEN R*	41	47	14	1
SAPP MARVIN E & ROBERT & JANE SAPP, FT*	43	47	13	20
SAPP MARY G, RT	27	49	13	20
SAPP MARY G, RT*	27	49	13	20
SAPP MICHAEL & JESSICA*	49	46	13	24
SAPP MICHAEL A & RENEA A, TRST*	51	46	12	27
SAPP MICHAEL R*	29	49	12	11
SAPP MORGAN W & TRENTON B MARSHALL-ISOM*	23	50	11	19
SAPP NATHAN J	25	49	14	28
SAPP RANDALL H & JANI L, RT	51	46	12	12
SAPP RANDY D & DONNA RAE*	51	46	12	34
SAPP ROBERT & JANE, FT	15	51	11	29, 32
SAPP ROBERT & JANE, FT & MARVIN	21	50	12	17, 18
SAPP ROBERT & JANE, FT & MARVIN*	21	50	12	18
SAPP ROBERT & JANE, FT*	43	47	13	5, 6
SAPP ROBERT D*	51	46	12	34
SAPP ROBERT DOUGLAS & JESSICA*	51	46	12	34
SAPP ROBERT L & JANE	27	49	13	26
SAPP RODNEY & LETA	51	46	12	22
SAPP RUSSELL D & DEBORAH J	39	48	11	31
SAPP SHAWN N & JANIS K	27	49	13	20
SAPP SHELBY W & KATLYN R SISAK	45	47	12	13
SAPP STEVEN D & ELIZABETH M, RT	45	47	12	2
SAPP SUSAN G & TERRY G	33	48	14	26
SAPP TERRY G & SUSAN G*	33	48	14	26
SAPP TERRY L*	43	47	13	2
SAPP TERRY L*	51	46	12	6
SAPP TOBY & DANA	53	46	11	7
SAPP VICTOR R & JACALYN K*	51	46	12	34
SAPP WARREN N & BETTY A, JT*	37	48	12	28
SAPP, FT	45	47	12	9
SAPP, TRST	45	47	12	28
SAPPINGTON BRYAN & SUSAN*	35	48	13	27
SAPPINGTON DAVID E & LINDA C*	51	46	12	7
SAPPINGTON JAMES D & RAGAN R*	49	46	13	36
SAPPINGTON JAMES P & ROBIN D	15	51	11	6
SAPPINGTON JOANNA C	15	51	11	6
SAPPINGTON JOANNA C*	15	51	11	6
SAPPINGTON ROBERT & HARRIETT GREEN-SAPPINGTON	39	48	11	4
SAPPINTON ERIC J*	27	49	13	24
SARDIS FORREST H & KATRYNA R*	33	48	14	2
SARKAR DANIEL & JANETTE	33	48	14	21
SARKAR DANIEL & JANETTE*	35	48	13	20
SARTAIN PATRICK & GINGER*	49	46	13	26
SARTAIN PATRICK*	49	46	13	26
SARTIN LISA M*	29	49	12	14
SATTERFIELD ROBERT W & JOHNNIE L EGBERT	49	46	13	12
SATTERLY MEGAN D*	29	49	12	9
SATTLER DANNY P & TINA R*	37	48	12	2
SATTLER LEE A & KATHERINE A*	51	46	12	4
SATTLER LEE A*	35	48	13	29
SAUCEDA JONATHAN GERARDO & LEAH CHRISTINE ENSOR*	11	51	13	12
SAUCIER MICAH	51	46	12	7
SAUCIER NATHAN E*	51	46	12	22
SAUCIER NATHANIEL & JEANNETTE	55	45	12	2
SAUMS RONALD L	31	49	11	9, 10
SAUNDERS DARYL R & ZOFIA E*	27	49	13	25
SAURO BENJAMIN L & SARAH N*	43	47	13	9
SAVAGE STEPHEN & JOAN, TRST*	27	49	13	20
SAVAGE STEPHEN J & WAYNE E	43	47	13	1, 27, 28
SAVANNAH PRAIRIE ESTS LLC	19	50	13	27
SAVANNAH PRAIRIE ESTS LLC*	19	50	13	27
SAVICH ARTHUR W & JANET L	11	51	13	24
SAVICH JASON & JENNIFER*	21	50	12	34
SAVICH MELVIN G	11	51	13	24
SAVILLE EDWARD R & ARLENE G	15	51	11	20, 21
SAWYER BRET*	29	49	12	29
SAX JEAN M & SHARON LYNN LEE*	27	49	13	22
SAXE DARLENE MARIE*	37	48	12	12
SAYERS DONALD	23	50	11	5, 6
SAYERS JOHN & EILEEN	21	50	12	3
SAYLOR ARON M & HEIDI M*	43	47	13	9
SAYLOR JAMES A & KATHY L*	55	45	12	4
SAYRE CHAD W & KAREN G*	29	49	12	15
SBH PPTYS LLC	27	49	13	32
SBH PPTYS LLC*	27	49	13	33
SCABOO ANDREW & KAREN*	45	47	12	17
SCANLON JAMES H & LORI J	43	47	13	17, 20
SCATES DUSTIN W & KIMBERLY M*	35	48	13	20
SCHAAK SARAH & CURTIS PRITZL	45	47	12	4
SCHAAL ROBERT A & ANGELA S*	43	47	13	8
SCHACHER MICHAEL ANTHONY*	27	49	13	25
SCHACHTNER RAYMOND & SANDRA*	45	47	12	18, 19
SCHAD DAVID*	29	49	12	16
SCHAEFER BRENT*	51	46	12	32
SCHAEFER DOUGLAS & SHERRY L	29	49	12	1
SCHAEFER KURT U & STACIA L	43	47	13	8
SCHAEFER MARTIN E & C RICHARD & VIOLET C*	27	49	13	25
SCHAEFER ROGER LEE & JUDY KAY	29	49	12	8
SCHAEFER SUE ANN, TRST	29	49	12	10
SCHAEFFER CHARLES E	27	49	13	17
SCHAEFFER MARY L	33	48	14	26, 35
SCHAEZLER BRIAN & LYNN*	35	48	13	27
SCHAFER ERIC & SARA*	27	49	13	24
SCHAFER ERIC & SARA*	37	48	12	11
SCHAFER JEFFREY R & CATHERINE A*	29	49	12	34
SCHAFER PHILIP & CAROL	19	50	13	16
SCHAFERMEYER KENNETH ERICH	19	50	13	13
SCHAFFER MATTHEW & WHITNEY*	51	46	12	13, 14
SCHAFFER MEGAN N*	27	49	13	24
SCHAFFNER MICHAEL & MICHELLE*	37	48	12	28
SCHAKE TRENT E & HEATHER J*	33	48	14	2
SCHAKEL KARL W & DORIS G*	27	49	13	24
SCHALLER CASEY THOMAS & KARI MICHELE QUALIFIED	51	46	12	1
SCHALLON ANGELYNN M*	33	48	14	1
SCHAMS KAREN*	51	46	12	8
SCHARF BRADLEY JR & MARTHA RASCH	47	47	11	19
SCHATZER CRAIG S*	35	48	13	29
SCHATZER DUSTIN & RAMONA	55	45	12	10
SCHATZER DUSTIN J & RAMONA R*	51	46	12	33
SCHATZER JAMES E & LINDA M*	55	45	12	10
SCHATZER NICHOLAS L & LEANN N SHEPHARD*	29	49	12	17
SCHATZER STEVEN R & JULIA A*	37	48	12	12
SCHAUER DANA W & JO ANN	51	46	12	35
SCHAUF BURTON G & COLETTE A	27	49	13	21
SCHAUMBURG MARK & MERCEDES BURNAM-SCHAUMBURG*	35	48	13	20
SCHEER BRENT	55	45	12	11
SCHEER JOHN L & SUSAN K	51	46	12	23
SCHEER KYLE & AMY	45	47	12	21
SCHEETZ PAUL & MELISSA	21	50	12	9
SCHEETZ PAUL J	13	51	12	27
SCHEETZ PAUL J & MELISSA R	13	51	12	27, 34
SCHEETZ PAUL J & MELISSA R	21	50	12	2, 4, 12, 13
SCHEIDT WILLIAM J & ROSE M*	37	48	12	16
SCHEITER JOHN A & CINDY J*	21	50	12	17
SCHEKORRA JAMES R & CLAUDETTE*	55	45	12	14
SCHELICH PAUL & DONNA JANEENE*	27	49	13	12
SCHELLMAN BEN & KELLY	51	46	12	6, 7
SCHEPERLE DALE A & ALVYNE G	55	45	12	11
SCHEPERS NICHOLAS & AMELIA*	35	48	13	20
SCHERMERHORN SANDRA J	27	49	13	29
SCHIEFER SANDRA L & PHILIP A	33	48	15	1
SCHIERBECKER KURT W	47	47	11	28
SCHIERBECKER KURT W & JENI L*	47	47	11	28
SCHIERMEIER TREVOR J & LINDSEY K ZELENAK*	45	47	12	18, 19
SCHILB AMBER*	27	49	13	24
SCHILB RANDALL KEITH*	37	48	12	3
SCHILKE LAWRENCE E & LORRAINE M*	43	47	13	8
SCHIMKE GAGE & SUMMER WHITE*	51	46	12	7
SCHIMMING ROBIN*	27	49	13	11
SCHINAGL WERNER*	35	48	13	20
SCHINAGL WERNER*	37	48	12	16
SCHINDLER DONALD N & MELINDA J BRIDGES	13	51	12	20
SCHISLER WILLIAM & JULIA	23	50	11	4
SCHLACKS RENTALS LLC*	37	48	12	12
SCHLACKS RENTALS LLC*	39	48	11	7
SCHLACKS WILLIAM IV & KAITLYN*	37	48	12	27
SCHLEMEYER DAVID G & CATHERINE L MOHESKY	31	49	11	7
SCHLEMPER MARK L & LISA A	23	50	11	32
SCHLER TERRY R*	27	49	13	12
SCHLICHER JAMES D & LINDA D*	29	49	12	17
SCHLIENTZ HARRY & LISA	51	46	12	28
SCHLINK CARLA S & RODGER	51	46	12	22
SCHLOOT JOHN R & ROSEMARY D*	21	50	12	26
SCHLOSS JACOB A & DEBORAH L LUCHENBILL*	37	48	12	3
SCHLOTTACH HAZEL*	37	48	12	21
SCHLOTZHAUER EDWARD & MARY, RT	49	46	13	25
SCHLOTZHAUER RODERIC & TERESA	49	46	13	25
SCHLUDE ROGER JR & JILL WIENEKE	31	49	11	29
SCHLUP MARIE & ROBERT SCHLUP JR*	27	49	13	12
SCHLUP PETER*	45	47	12	15
SCHMALTZ RICHARD A & PATRICIA W*	35	48	13	27, 28
SCHMERSAHL PETER C & LISA K*	15	51	11	28
SCHMIDT BENJAMIN JEREMIAH*	21	50	12	3
SCHMIDT COLLEEN RAE	21	50	12	3
SCHMIDT CURTIS L*	13	51	12	35
SCHMIDT FREDERICK E	35	48	13	7
SCHMIDT HARLAND SCOTT, RT*	43	47	13	24
SCHMIDT JOSHUA A & KIM E	49	46	13	13
SCHMIDT RITA L*	29	49	12	10
SCHMIDT RYAN & LACEY	53	46	11	18
SCHMIDT WILLIAM JR & PATRICIA*	27	49	13	35
SCHMITT CHRISTOPHER III & JEANNE*	35	48	13	27, 28
SCHMITTER KALA DANAE*	37	48	12	16
SCHMITZ JEAN FAMILY A, TRST	15	51	11	3
SCHMITZ ROGER & ELLEN*	27	49	13	25
SCHMOCKER GLORIA JUNE*	51	46	12	27
SCHMOCKER RONNIE G*	51	46	12	34
SCHNAARE DANIEL L & JANETT L, RT	15	51	11	28
SCHNABEL ROBERT D*	43	47	13	14
SCHNARR STEVEN & MELANIE CHENEY*	45	47	12	6
SCHNARRE BRIAN & FRANCES, FT	13	51	12	11, 13, 14, 23, 24
SCHNARRE DARIN & CHRISTINA L	13	51	12	14, 23
SCHNARRE DARIN & CHRISTINA L*	13	51	12	23
SCHNARRE DARIN K & CHRISTINA L	15	51	11	20, 21
SCHNARRE DARIN K*	13	51	12	23
SCHNARRE JOEL & BARBI THORNHILL-SCHNARRE	13	51	12	24
SCHNARRE JOEL & BARBI THORNHILL-SCHNARRE*	13	51	12	13
SCHNARRE KEITH & SANDRA*	13	51	12	24

Boone County Owner Index

NAME	PG	T	R	SEC
SCHNARRE KEITH & SANDRA, RT	13	51	12	1, 2, 11, 12, 13, 14, 23, 24, 25, 26, 35
SCHNARRE KEITH & SANDRA, RT*	13	51	12	11, 14, 23
SCHNEIDER A E*	35	48	13	33
SCHNEIDER JACOB & SAMANTHA	11	51	13	15
SCHNEIDER JANIS E, TRST	29	49	12	17
SCHNEIDER JANIS E, TRST*	29	49	12	17
SCHNEIDER JEFFERY L & NANETTE K	27	49	13	2
SCHNEIDER MAURICE & ELIZABETH	21	50	12	20
SCHNEIDER PAUL & DEANNA J*	43	47	13	8
SCHNEIDER RICHARD-CONNIE, TRST	23	50	11	8
SCHNEIDER TASHA L*	27	49	13	13
SCHNEIDER, FT	45	47	12	17
SCHNELL DENNIS & REBEKAH	13	51	12	16, 20, 21, 29, 31, 32
SCHNELL DENNIS & REBEKAH*	13	51	12	21
SCHNELL JACQUELYNN RENEE*	35	48	13	17
SCHNELL JOE L & BARBARA J	13	51	12	28
SCHNELL LARRY V & LINDA K	23	50	11	22
SCHNELL RANDALL R & KELLI K	29	49	12	23
SCHNELL RANDALL R*	29	49	12	23
SCHNELL THOMAS FRANKLIN	25	49	14	30
SCHNELLER JOHN T & KAREN ANNE GRINDLER	19	50	13	30
SCHNELLER JOHN T & KAREN ANNE*	19	50	13	19
SCHNELLER KENNETH E & TIFFANY	31	49	11	5
SCHNELLER KENNETH E & TIFFANY*	31	49	11	5
SCHNURBUSCH GARY L	27	49	13	30
SCHNURBUSCH GARY L*	27	49	13	31
SCHOEN DEREK JOHN	43	47	13	22
SCHOENEBERG JASON B & VALERIE L*	37	48	12	3
SCHOENGARTH DASSEL, RT	39	48	11	32, 33
SCHOENGARTH REGAN	31	49	11	31
SCHOENGARTH REGAN	39	48	11	6
SCHOENGARTH REGAN*	31	49	11	19
SCHOENIKE JO ANN*	29	49	12	16
SCHOENIKE ROBERT & ANNA MARIE	33	48	14	10
SCHOFIELD DON & MARILYN	37	48	12	13
SCHOLES EUGENE ROBERT III*	21	50	12	23
SCHOLES MARC F & DEBORAH E, RT	49	46	13	24
SCHOLES TAYLER & KYLE A BAKER*	21	50	12	23
SCHOLLMEYER JON D & KRISTINA L KIRLEIS*	27	49	13	25
SCHOLTEN BEVERLY C*	33	48	14	2
SCHOLTZHAUER NICHOLAS & RACHEL	49	46	13	25
SCHOMMER WILLIAM & SUSAN	27	49	13	31, 32
SCHOMMER WILLIAM & SUSAN*	27	49	13	32
SCHONE BRUCE*	27	49	13	26, 35
SCHONHARDT KATHLEEN & JUSTIN J & REBECCA J*	55	45	12	10
SCHONHARDT KATHLEEN J*	55	45	12	10
SCHONHARDT THOMAS & LAURA*	33	48	14	1
SCHOOL GROUNDS*	11	51	13	26
SCHOOL GROUNDS*	23	50	11	29
SCHOOL GROUNDS*	25	49	14	2
SCHOOL GROUNDS*	55	45	12	12
SCHOOLER DERRICK & MOLLY	51	46	12	17
SCHOOLER'S CONST LLC	51	46	12	9
SCHOOLER'S CONST LLC*	51	46	12	9, 16
SCHOOLEY JOHN MARK & GENNY R*	35	48	13	28
SCHOOLEY KIMBERLY M	11	51	13	19
SCHOOLEY KIMBERLY M	9	51	14	24
SCHOONE META A*	29	49	12	35
SCHOUTEN CHARLES L & PENNY C, FT	19	50	13	15
SCHOUTEN PAUL L & HENRIETTA	19	50	13	17
SCHOUTEN SETH D & EMILY S	45	47	12	32
SCHOWENGERDT BRANDON & JACLYNN	21	50	12	30
SCHOWENGERDT BRANDON & JACLYNN*	27	49	13	12
SCHRADER JAMES M & ELLA M*	55	45	12	3
SCHRADER MARGARET ANNE*	29	49	12	10
SCHREIBER CHRISTOPHER H	47	47	11	27, 34
SCHREIBER ROBERT J JR & CAROL A	47	47	11	27
SCHRIEWER H LANDIS & LUCILLE H, TRS	33	48	14	24
SCHROCK JAYMES MICHAEL II & MARIBEL ENRIQUEZ LOPEZ*	35	48	13	20
SCHROEDER DENNIS J & VICKI L	45	47	12	9
SCHROEDER KEVIN G W & STACY R*	43	47	13	11, 14
SCHROEDER WALDO JR & SHERRY*	29	49	12	3
SCHROER SAMUEL J & ERICA R	51	46	12	34
SCHUBERT SHARI*	35	48	13	20
SCHUCHARD MATTHEW & KATHRYN RIESENBERG*	43	47	13	3
SCHUCHARD MATTHEW*	37	48	12	12
SCHUELLER MICHAEL J & JORDANA A URBIK*	33	48	14	12
SCHUENEMEYER THOMAS J & NANCY L, RT*	45	47	12	4
SCHUERENBERG JERRY P & JANICE	51	46	12	6
SCHUERMANN KURT R & CAROL	25	49	14	2
SCHUERMANN VERNON J & SUSAN M*	37	48	12	12
SCHUETTE WILLIAM & CATHERINE	43	47	13	11
SCHUETZE GARY F & GAIL L	19	50	13	34
SCHUFFMAN DORN B & MARCELLA	47	47	11	17
SCHUH PAULA J & AUGUST ADKINSON*	37	48	12	1
SCHULL BRUCE & DEBORAH*	21	50	12	3
SCHULTE CAMERON & KALLI	51	46	12	30
SCHULTE CAROLYN	45	47	12	17
SCHULTE ELIZABETH & SCOTT	23	50	11	4
SCHULTE ERICA*	37	48	12	12
SCHULTE HALEY & TREVOR JUDKINS*	29	49	12	26
SCHULTE HAROLD J & JOANN	19	50	13	28
SCHULTE JAMES W & RITA M, RT	29	49	12	25, 26, 36
SCHULTE JAMES W & RITA M, RT*	29	49	12	36
SCHULTE JONATHAN DAVID & JULIE MARIE MILES	29	49	12	6
SCHULTE LENORA E*	55	45	12	3
SCHULTE MARTIN W & JENNIFER J*	37	48	12	3
SCHULTE MELISSA*	37	48	12	12
SCHULTE RICHARD D & LIEHA M*	37	48	12	3
SCHULTE SCOTT W & LYNN	37	48	12	31
SCHULTZ BRIAN & SUSAN*	35	48	13	28
SCHULTZ BRIAN A & DENISE S	23	50	11	6
SCHULTZ BRYAN A & HEATHER N	23	50	11	9
SCHULTZ CURTIS & KYLIE RICE*	37	48	12	12
SCHULTZ EDWARD L & CARRIE L	23	50	11	5, 6
SCHULTZ GARY & KELLI	29	49	12	15
SCHULTZ GREGORY S & STEPHANIE NICOLE PIOTTER*	39	48	11	6
SCHULTZ JANELLE L	29	49	12	11
SCHULTZ JOHN W III & KENNETH H	23	50	11	10
SCHULTZ JOHN W III*	27	49	13	11
SCHULTZ JONATHON A*	37	48	12	12
SCHULTZ JOSHUA N & AMY E	29	49	12	11
SCHULTZ JULIE E*	29	49	12	18
SCHULTZ KENNETH & LAURA	21	50	12	12
SCHULTZ KRISTOPHER & RONDA	15	51	11	20
SCHULTZ LINDA MARIE*	51	46	12	19
SCHULTZ LOREN G & KELLY D	31	49	11	29
SCHULTZ MARK E & SUSAN L	13	51	12	29
SCHULTZ MARK E & SUSAN L*	13	51	12	29
SCHULTZ SHAWN C & STEPHANIE R	23	50	11	9
SCHULTZ WILLIAM JR & ELIZABETH	31	49	11	6, 7
SCHULZ BENJAMIN & AMBERLY WOODS*	27	49	13	24
SCHULZ JOHN H & CANDACE J*	27	49	13	24
SCHULZ RYAN & KAITLYN SCHISLER*	37	48	12	3
SCHULZ STEVEN E & SANDRA E*	37	48	12	1
SCHUMAKER NATHAN W & AMANDA D	11	51	13	2
SCHUPPAN SUSAN S, RT	43	47	13	3
SCHUSTER CHARLES & IRENE NOLIN*	27	49	13	11
SCHUSTER KYLE & PAIGE	29	49	12	35
SCHUSTER MICHAEL A & BEVERLY A*	37	48	12	1
SCHUTTE KENNETH R*	27	49	13	22
SCHUTTE TRAVIS & JAIME*	21	50	12	33
SCHUYLER JEFFREY R & LINDA S*	35	48	13	33
SCHWAB DAVID M & ARLENE M	31	49	11	9
SCHWALENBERG BENJAMIN S*	37	48	12	2
SCHWANDT NICHOLAS & TIFFANY*	11	51	13	32
SCHWAN'S SALES ENTERPRISES INC*	45	47	12	10
SCHWARTZ ARLENE K*	27	49	13	25
SCHWARTZ DONALD & LUCILLE, FT*	27	49	13	29
SCHWARTZ TED R & BONNIE K*	35	48	13	27
SCHWARZ BENYAMIN & RACHEL	43	47	13	11
SCHWARZ TOM & HALEY C*	43	47	13	1
SCHWEBE HERBERT A & JUDITH A	31	49	11	17
SCHWEIKERT JANICE KAYE, RT	47	47	11	3, 4
SCHWEIKERT JANICE KAYE, RT*	37	48	12	33
SCHWEIKERT JANICE KAYE, RT*	45	47	12	4
SCHWEIKERT KEVIN M & REBECCA L*	29	49	12	13
SCHWEND KIMBERLY E*	27	49	13	25
SCHWENDINGER KRIS & SUSAN*	35	48	13	28
SCHWENNESEN TIMOTHY & DEBORAH*	15	51	11	22
SCOLES LYNDELL D & SHARON	39	48	11	20, 29
SCOTT ADAM W & LACY D	33	48	14	27
SCOTT CARLOS & MARY	25	49	14	9, 10, 15, 16, 21, 22
SCOTT CARLOS & MARY*	25	49	14	9, 10, 15, 16
SCOTT CHARLEE R & RICKEY W WINEMILLER II*	37	48	12	12
SCOTT CHARLES W & EMILY L & EMILY SUZANNE SCOTT LAY	29	49	12	13
SCOTT DARLAYNA*	27	49	13	25
SCOTT DONALD*	37	48	12	14
SCOTT ERIC J & PATRICIA BECKER	51	46	12	12
SCOTT JOSEPH B & KIBBY L SMITH*	37	48	12	2
SCOTT KEVIN G & TAMARA S*	51	46	12	22
SCOTT LARRY G & DONNA K*	45	47	12	18
SCOTT LEE A & KAREN L	15	51	11	28
SCOTT LISA ANN*	27	49	13	6
SCOTT LORENZO & JOLANDA*	35	48	13	29
SCOTT LOUIS D & VICKY G	39	48	11	31
SCOTT MARISSA*	37	48	12	12
SCOTT MARJORIE J	43	47	13	24
SCOTT MICHAEL J & ALANA M BARRAGAN-SCOTT	29	49	12	34
SCOTT RACHEL & CALEB J*	27	49	13	24
SCOTT REGGIE A & LYNETTE M*	29	49	12	20
SCOTT SALLY S & GARY B	13	51	12	20, 29
SCOTT STEVEN LEE & SUSAN KAY	33	48	14	16
SCOTT STEVEN M & HEATHER E	39	48	11	32
SCOTT STEWART L & JENNIFER K*	27	49	13	22
SCOTT THOMAS M & DENISE D*	37	48	12	10
SCOTT TRAVIS WADE & SUSAN CAROL'	43	47	13	23
SCOTT WILLIAM J & TABITHA R	55	45	12	3
SCOTT WILLIAM S & PAULA M*	21	50	12	3
SCOTTS CENTRAL MO LLC*	35	48	13	8
SCRIBNER ROBERT & DORIS, TRST	27	49	13	20
SCRUGGS JASON D*	29	49	12	9
SCRUGGS ROBIN E & CURTIS WAYNE*	27	49	13	25
SCZEPANSKI SUSAN M*	45	47	12	4
SEAMAN KERRY & JESSICA M SWARTZ'	27	49	13	11
SEARS ALEXANDER*	37	48	12	12
SEARS JAMES M	45	47	12	1, 12
SEARS JULIE C*	37	48	12	3
SEARS MICHAEL & BARBARA*	43	47	13	2
SEBOLDT JOHN K*	33	48	14	1
SEBOLDT TERRENCE D & JUNE M*	27	49	13	20
SEBOLT BRYON J & MELISSA R*	43	47	13	10
SEBRANEK JOHN MICHAEL*	27	49	13	25
SECRETARY OF HOUSING & URBAN DVPMT*	29	49	12	20
SECRETARY OF HOUSING & URBAN DVPMT*	37	48	12	16
SECRETARY OF HOUSING & URBAN DVPMT*	43	47	13	10
SECRETARY OF VETERANS AFFAIRS*	29	49	12	9
SEDER SHARON GAYLE, TRST*	37	48	12	21
SEDGWICK SCOTT & GENET	33	48	14	9, 16
SEDILLO JASON & LORINDA	51	46	12	34
SEE GEORGE	11	51	13	2
SEE WILLIAM J*	27	49	13	11
SEEMAN JAMES R & THERESA M ANTWEILER-SEEMAN*	37	48	12	1
SEEVER RICHARD L*	33	48	14	16
SEGAFREDO CHRIS L & CINDY L*	21	50	12	15
SEGAFREDO CHRIS L & CINDY L*	37	48	12	21
SEGAL STEVEN S & CATHARINE A MOUTON, RT	33	48	14	27
SEGARINI MELVIN F & CAMEILA C*	37	48	12	3
SEGRESS STAN & CHRISTINE M*	17	50	14	23
SEIBERT JAMES F & PAMELA S	31	49	11	5, 6
SEIBERT JAMES F & PAMELA S*	37	48	12	16
SEIDEL DAVID L & BARBARA J*	33	48	14	2
SEIDEL JESSIE*	11	51	13	30
SEIDEL JESSIE*	9	51	14	25
SEIDER GARY L & ANN L*	15	51	11	29
SEIFERT GRETCHEN & JOHN SCHOENEWALDT	13	51	12	26, 34, 35
SEILER JOHN GEORGE & NANCY	19	50	13	11
SEILER ROBERT C*	37	48	12	12
SEILING DANIEL R*	27	49	13	2
SEILING DANIEL R*	39	48	11	8
SEILING TONY & DAWNELLE	31	49	11	3
SEKOL DAVID A & YOLANDA M*	29	49	12	17
SELBACH CHARLES A & MARJORIE A*	51	46	12	9
SELBY JEAN & SUE STULGO	47	47	11	18
SELBY JOHN KIRTLY, RT	15	51	11	22, 23, 26
SELBY ROBERT W & CAROLYN R	51	46	12	10
SELBY TERRY L & PATRICIA L	45	47	12	12
SELF JAY & DEBBIE, FT	27	49	13	9
SELL CLOVIS MAX*	45	47	12	4
SELL, FT	55	45	12	13
SELLE CATHY ANNE & WAYNE E WOLZ*	35	48	13	20
SELLE KENNETH LOUIS & LINDA K*	43	47	13	9
SELLERS HARRY E & MARGARET R*	51	46	12	27
SELTING BONITA R*	37	48	12	3
SELTSAM ROBERT W, TRST	25	49	14	21, 28, 29
SELTSAM ROBERT W, TRST*	35	48	13	28
SEMAR MARK & BEVERLY	37	48	12	12
SEMBENOTTI DENNIS & SUSAN	21	50	12	23
SEMON ANITA B, TR	33	48	14	1
SEMON ANITA B, RT	25	49	14	13, 14
SEMON ANITA B, RT*	25	49	14	3
SEMON ANITA B, RT*	27	49	13	24
SEMON JOHN H & LENA K & KIMBERLY ROCHELLE	25	49	14	3, 10
SEMON MARY A & THOMAS L ROBBINS	25	49	14	10
SEMON STEVEN D & JACKIE L	51	46	12	18
SEN JOSEPH MANG & FNU AATE*	29	49	12	9
SENDOBRY MARY	51	46	12	11
SENOR RICHARD L & LINDA M	23	50	11	21
SENOR VERNON D & THELMA J	29	49	12	6
SENSINTAFFAR LEE GREGORY & ELIZABETH GRACE*	27	49	13	35
SENTER THOMAS C & SARAH*	37	48	12	3
SENTILLES F DENNIS, TRST	33	48	14	16
SENTILLES F DENNIS, TRST*	33	48	14	16
SENTINEL PPTYS LLC*	35	48	13	20
SENTRY ROAD FARM LLC	29	49	12	13
SENTRY ROAD FARM LLC	31	49	11	18
SENTRY, TRST THE	37	48	12	15
SEPPO PAUL & MARY EAKINS & JONATHAN & ANDREA SEPPO*	35	48	13	33
SERAK KELDA*	27	49	13	2
SERENTIY GARDENS, TRST	39	48	11	4
SERR SYNDEE J*	27	49	13	14
SERVEY-DORMAN AMBER*	35	48	13	29
SESSIONS GERALD W & SHARON A*	35	48	13	20
SETLEY MIKE*	29	49	12	26
SEVENTY-TWO 70 LLC*	37	48	12	3
SEVERS LOREN & MELISSA	49	46	13	13
SEWELL ROBERT & REVA*	27	49	13	3
SEXTEN WILLIAM J & JULIE A*	43	47	13	24
SEXTON GLORIA & LESLIE PARKER	19	50	13	28
SEXTON JOSEPH	19	50	13	26
SEXTON JOSHUA R & ASHLEY J*	43	47	13	9
SEXTON MICHAEL T & AMBER N*	15	51	11	20, 29
SEXTON STELLA B & MARY J SEXTON*	27	49	13	22
SEXTON, FT	23	50	11	33
SEXTON, FT & CHRISTOPHER D SEXTON	23	50	11	33
SEXTON, FT & CHRISTOPHER D SEXTON	31	49	11	4
SEXTON, FT*	21	50	12	19
SHACKELFORD GEOFFREY & BROOK*	27	49	13	25
SHACKELFORD JANICE & DAN	27	49	13	28
SHACKELFORD JANICE A & DAN A	27	49	13	28
SHADWICK JONATHAN B*	27	49	13	24
SHAFER LUCAS D & STEPHANIE*	27	49	13	29
SHAFFER ADAM & TIFFANY HARBIN*	37	48	12	10
SHAFFER FRANK & MARY ANNABELLE*	29	49	12	18
SHAFFER GORDON F & LUCY E, RT*	35	48	13	28
SHAFFER NICHOLE J*	27	49	13	11
SHAHAF HADAS*	27	49	13	25
SHAHMORADI MOHAMMAD & IRAN SADAT TABATABAEIAN*	35	48	13	20, 36
SHAHMORADI MOHAMMAD & IRAN SADAT TABATABAEIAN*	43	47	13	1
SHALIMAR GARDENS HOMEOWNERS ASSOC*	27	49	13	25
SHALOM SPIRITUAL LIFE CENTER INC	33	48	14	23
SHAM LA RING & NANG JI LAHPAI*	27	49	13	24
SHANAELK SHARIFA*	35	48	13	20
SHANAHAN MICHAEL S & SHARON E*	29	49	12	17, 20
SHANEBERGER JEAN M & TIMOTHY J*	37	48	12	1
SHANG YI & LEI ZHU SHANG*	43	47	13	8
SHANK RAYMOND B III & TERRI L*	45	47	12	18
SHANNON KENT & MARCIA	23	50	11	3
SHANNON WILLIAM L & LENZE R	13	51	12	35
SHANNON, FT	45	47	12	18
SHANSEY WILLIAM M	47	47	11	27
SHAON ROBIN*	29	49	12	9
SHARIDAN HILLS SEWER CO OF BOONE CNTY*	29	49	12	10
SHARKEY MELISSE JILL & MICHELE ANN SYLVESTER*	55	45	12	1
SHARON CHARLES W & CAROLYN	13	51	12	22
SHARP ANTHONY D*	37	48	12	21
SHARP DAVID & CHRISTINA	17	50	14	13
SHARP LEROY III & KATHY B	33	48	14	6
SHARP MORGEN C*	29	49	12	1
SHARP VICTOR B & CHRISTINA L	13	51	12	7, 18
SHARR RONALD J & SARAH*	29	49	12	20
SHAVER JASON T & JOANNA R*	35	48	13	29
SHAW ALBERT R & JENNIFER P	51	46	12	12, 13
SHAW CHARLES E & JANICE K	39	48	11	6
SHAW CHASE W*	33	48	14	4
SHAW CRAIG A & CHRISTINA Y SADOWSKI-SHAW*	35	48	13	20

Boone County Owner Index

NAME	PG	T	R	SEC
SHAW DANIEL P & JEAN R, RT	23	50	11	5
SHAW DEBORAH S*	35	48	13	17, 20
SHAW HUBERT P & ALICIA C*	11	51	13	23
SHAW JACK VERNON JR	19	50	13	31
SHAW JAMES R & MARY JO	27	49	13	23, 24
SHAW JASON & JERI	21	50	12	18
SHAW JONATHAN A	17	50	14	13
SHAW JOSHUA	13	51	12	34, 35
SHAW LARRY W & CATHERINE E*	35	48	13	17
SHAW LOIS, RT	27	49	13	33
SHAW MARTY D & DEBORAH S	43	47	13	17
SHAW MARTY O'CONNER & CIERA M	43	47	13	17, 20
SHAW MARY A & BOB G & HAZEL J WOODS TR	45	47	12	24
SHAW TERESA L	19	50	13	18
SHAW THOMAS B & JESSICA M*	19	50	13	1
SHAW TROY & MEREDITH*	33	48	14	2
SHAWN AL & ALAA H SHAWN*	37	48	12	27
SHAWVER CHARLES M, TRST	51	46	12	1
SHAWVER STANLEY W & CHERI P SAPP, RT	27	49	13	16, 17
SHAY LORA M*	37	48	12	28
SHEA DEIRDRE C*	19	50	13	24
SHEA ERNEST(BRITT) & JULIE*	37	48	12	1
SHEEHAN ANN E*	37	48	12	3
SHEEHAN EILEEN L*	47	47	11	29
SHEELY RONALD D & MARINELLE*	37	48	12	2
SHEETS CURTIS D & KIMBERLY L	11	51	13	13
SHEETS DARRON A & JILL M*	37	48	12	2
SHEETS KENNETH D & DONNA L BOGGS	29	49	12	23
SHEETS KENNETH D*	29	49	12	19
SHEETS LARRY R & LISA F*	17	50	14	36
SHEETS LOIS J*	39	48	11	9
SHEETS PHILLIP D & MARY I*	39	48	11	5
SHEETS STANLEY D & SHARON K, FT*	29	49	12	16
SHEETS WILLIAM D & COLLEEN A, FT*	37	48	12	2
SHEFFIELD OLIVER & JOYCE A*	23	50	11	6
SHELBY PROPERTY INVS LLC*	35	48	13	28
SHELBY SAMUEL E & JOYCE R*	25	49	14	24
SHELLER CHARLES E*	35	48	13	20
SHELTER ENTERPRISES INC*	45	47	12	25
SHELTON AARON*	55	45	12	3
SHELTON ADAM & KACEY*	51	46	12	8
SHELTON ERIC W*	51	46	12	24
SHELTON JAROD & KRISTI	15	51	11	28
SHELTON JOHN BRIAN	19	50	13	4, 9
SHELTON RONALD K & KAREN R	51	46	12	24
SHENK KEVIN R*	23	50	11	32
SHEPARD SUMMER A & LARRY E SHEPARD III*	27	49	13	24
SHEPHERD AARON & STACEY*	45	47	12	4
SHEPHERD BRENT D & JENNIFER*	33	48	14	1
SHEPHERD M WILL & MARY D*	19	50	13	33
SHEPHERD MICHAEL L & TRACY L*	27	49	13	11
SHEPHERD MILFORD & LESLEY HEATON*	19	50	13	16
SHEPPARD CHRISTOPHER & MICHELLE*	55	45	12	12, 13
SHEPPARD MARK & LISA*	37	48	12	2
SHERBO MARISA ANNE*	43	47	13	9
SHERIDAN BETTY SUE, TRST	29	49	12	2
SHERIDAN CINDY & LESLIE PUDNEY*	29	49	12	20
SHERIDAN FREDRICK & KATHLEEN	51	46	12	32, 33
SHERIDAN FREDRICK & KATHLEEN	55	45	12	4, 5
SHERIDAN JENNIFER & KELLY BLACKMORE*	51	46	12	32
SHERIDAN PATRICK D*	51	46	12	32
SHERIDAN PATRICK DAVID*	29	49	12	29
SHERMAN ANN B, TRST*	43	47	13	3
SHERMAN CHARLES L & BRENDA L*	51	46	12	30
SHERMAN E CRAIG & ROBIN	37	48	12	26
SHERMAN MATTHEW P & ANGELA C*	27	49	13	11
SHERMAN MICHAEL D	11	51	13	16
SHERMAN ROBERT D & LISA R	55	45	12	4
SHERMAN ROBERT D & LISA R*	55	45	12	4
SHERMAN RONALD-CARY, TRST	51	46	12	20
SHERMAN SCOTT S & KARIN L ROSSI, TRSTS	49	46	13	25, 36
SHERMAN TIMOTHY & TRACY	51	46	12	35
SHERN F KYLE & GINGER	43	47	13	13
SHERN R GARLAND, RT	19	50	13	36
SHERN R GARLAND, RT*	19	50	13	36
SHERN R GARLAND, RT*	27	49	13	1
SHERRER CATHERINE*	51	46	12	14, 28, 33
SHERRICK GLENN A	13	51	12	30
SHERRICK GLENN M & REGINA R	13	51	12	30
SHERRICK PENNY*	13	51	12	30
SHERWOOD RICHARD & DANA DUREN, FT*	43	47	13	9
SHETTLESWORTH DONALD & BARBARA*	19	50	13	25
SHETTLESWORTH JAMES W*	43	47	13	26
SHETTLESWORTH ROBERT DALE*	29	49	12	17
SHEWMAKER JOHN B & LEONE L	45	47	12	17, 20
SHF LAND CO LLC	45	47	12	9
SHF LAND CO LLC*	45	47	12	9
SHIEBANY GHOLAMALI S & JULIET L	25	49	14	27
SHIELDS JESSIE D*	29	49	12	6
SHIELDS KELLY L*	27	49	13	11
SHIELDS MARK R*	39	48	11	9
SHIELDS OTIS D & VALORIE S*	27	49	13	13
SHIELDS RHONDA JEAN*	33	48	14	2
SHIELDS ROBERTA M*	27	49	13	13
SHIERY STEPHEN & JULIE*	55	45	12	14
SHIFLEY STEPHEN R & MARY K	31	49	11	9
SHIKLES BRETT G*	35	48	13	20
SHINDLER PHILLIP & JERI LOU	39	48	11	31
SHINDLER PHILLIP & JERI LOU*	37	48	12	21
SHINDLER PHILLIP & JERI LOU*	43	47	13	15
SHIPLEY LINDSEY & TIMOTHY W*	49	46	13	13
SHIPMAN KIMBERLY B*	37	48	12	12
SHIPPEE JEFFREY & NICOLE*	29	49	12	5
SHIPPEN ANGELICA*	37	48	12	10
SHIRE DAVID M & ROBYN G*	51	46	12	33
SHIRE DAVID M & ROBYN G*	55	45	12	4
SHIREMAN CLINTON*	43	47	13	9
SHIREMAN ROBERT & LISA	13	51	12	28
SHIRLEY INVS LLC*	27	49	13	14
SHIVELEY DONALD & LINDA*	37	48	12	12
SHIVELEY DREW A*	29	49	12	10
SHIVELY LUANNA O*	37	48	12	16
SHIVERDECKER MICHAEL T & TASHA L*	23	50	11	9
SHIVES NORMAN E & LINDA M*	23	50	11	32
SHIVES TIMOTHY & MELISSA*	27	49	13	17
SHIVLEY RIP S & ALLISON A SHIPP*	37	48	12	21
SHOCK CAMERON & ALYSON BROOKS*	37	48	12	10
SHOCKLEY BRUCE E & ANGELINE*	27	49	13	24
SHOE FOREST W & BETTY L*	29	49	12	20
SHOEMAKER JUNIOR & WENDY*	33	48	14	1
SHO-ME TECHNOLOGIES LLC*	45	47	12	3
SHOOK LILI K*	27	49	13	25
SHOOP ERICA*	27	49	13	6
SHOOP FREDRICK JORDAN*	51	46	12	26
SHOOT REBECCA	51	46	12	35
SHORE DEBORAH A*	33	48	14	2
SHORR DAVID A & MARGARET A*	43	47	13	3, 4
SHORT JOE C & MARY J, RT	49	46	13	23
SHORT MARK & MONICA*	29	49	12	9
SHORT ROBERT D & SANDRA L	33	48	14	14
SHORT ROBERT D & SANDRA L	51	46	12	9
SHORTLINE PPTYS LLC	25	49	14	28
SHORTLINE PPTYS LLC*	25	49	14	28
SHORTLINE PPTYS LLC*	29	49	12	17
SHOUGH DANIEL J*	51	46	12	21
SHOULTS DEREK & KATY*	37	48	12	21
SHOULTS MATTHEW & CHRISTINA*	27	49	13	12
SHOUSE HOLLY	17	50	14	34, 35
SHOUSE VICKI A*	35	48	13	20
SHOW ME PPTYS LLC*	39	48	11	5
SHOWALTER STEPHEN & MARCIA*	45	47	12	18
SHOWTIME STABLES LLC*	33	48	14	4
SHRUM PRESTON-LAURA, TRST*	37	48	12	12
SHUCK LARRY R & MONA L*	29	49	12	10
SHULL KEVIN & EMILY*	37	48	12	21
SHULL PHILLIP & DIANN*	37	48	12	12
SHULTS KEVIN L & CHERYL M*	29	49	12	16
SHULTZ ROBERT A & LORI A, TRST*	17	50	14	24
SHUMAN CURTIS & TIFFANI	15	51	11	33
SHUMAN CURTIS & TIFFANI	23	50	11	4
SHUMARD JAMES & SHERRI CALAHAN*	29	49	12	16
SHUPE JACKIE	29	49	12	6
SHUPERT-GONZALEZ TAMERA & ELEAZAR GONZALEZ*	37	48	12	33
SHY RENTALS LLC	43	47	13	4
SHY RENTALS LLC*	43	47	13	4
SHYU CHI REN & MEEI-FENG CHYAN	43	47	13	8
SI RON*	37	48	12	21
SIBIT ERICKA*	51	46	12	27
SICHT DUANE G & KATHERINE A	47	47	11	32
SICHT DUANE G & KATHERINE A	53	46	11	5
SICHT JAY MICHAEL*	37	48	12	2
SICHT JORDAN P & SARAH D	43	47	13	36
SIDES TY & RACHEL*	23	50	11	19
SIDOROV VALERIY & NATALYA M*	35	48	13	18
SIDWELL JASON & ASHLEA*	23	50	11	3
SIEBUHR SHAWN & LAVERSA*	43	47	13	9
SIEFF-STEPHENS, TRST*	35	48	13	30
SIEGEL PRESTON & KRISTA M*	37	48	12	16
SIEGENTHALER KIMBERLY & DAVID*	27	49	13	35
SIEGLE RICHARD	37	48	12	13
SIELERT JOHN & DEBORAH	21	50	12	6
SIELI PAIZLEE T*	43	47	13	10
SIEVEKING STEVEN W & JAMIE J*	35	48	13	29
SIEVERS SHANN & ANNE	33	48	14	26
SIEVERT MARK E & CONNIE*	21	50	12	30
SIFDC LLC	33	48	14	36
SIFDC LLC	35	48	13	31
SIFDC LLC	41	47	14	1
SIFDC LLC*	43	47	13	6
SIGHTS VICTORIA E*	37	48	12	21
SIGHTS VICTORIA ELIZABETH	11	51	13	36
SIGHTS VICTORIA ELIZABETH	13	51	12	31
SIGHTS VICTORIA ELIZABETH*	19	50	13	1
SIGHTS VICTORIA ELIZABETH*	21	50	12	6
SIGNAIGO MARY LUCINDA	33	48	14	4
SILAR LUANN W	21	50	12	36
SILL TRACY M*	29	49	12	20
SILVER CREEK INV PATNERS LLC	13	51	12	28
SILVER DONALD JR & KIRSTEN*	27	49	13	31
SILVER DONALD JR & KIRSTEN*	35	48	13	6
SILVER NANCY*	43	47	13	21
SILVERBURG RUTH*	33	48	14	1
SILVERMAN LEWIS & SABRINA GRAHAM	21	50	12	7
SILVERMAN LEWIS & SABRINA GRAHAM*	21	50	12	7
SILVERS MATTHEW W & RONA V*	33	48	14	1
SILVERS RALPH & BRENDA*	51	46	12	22
SILVERTHORN ALAN L*	43	47	13	23
SILVERWOOD RYAN & STACY	21	50	12	35
SILVEY MEGAN L, RT	21	50	12	10
SILVEY SARAH D*	27	49	13	25
SIMAR LEIGH ANN*	37	48	12	16
SIMKINS JEFFREY & CLAUDIA*	37	48	12	10
SIMKINS STEPHEN A & DONNA M	13	51	12	21
SIMMERMAN JOAN & RANDY*	29	49	12	17
SIMMONS DARRELL M & DEBORAH A*	35	48	13	20
SIMMONS J S & MARJORIE, TRST*	27	49	13	8
SIMMONS JASON D & PATRICIA L*	11	51	13	12
SIMMONS MATTHEW S*	29	49	12	26
SIMMONS RENEE L*	35	48	13	29
SIMMONS ROBERT*	37	48	12	2
SIMMONS SEAN & JAYME*	37	48	12	16
SIMMONS TERRY W & MARILYN L*	27	49	13	25
SIMMONS TIMOTHY A & DEBORAH A*	45	47	12	32
SIMMS HEATHER	37	48	12	13
SIMMS MATTHEW SCOTT	51	46	12	22
SIMMS ROBERT N & CHRISTINE W*	27	49	13	24
SIMMS SAM R & KAREN L & FRANK DIVINCENZO	45	47	12	10
SIMON BENJAMIN A*	27	49	13	25
SIMON CORINNA*	43	47	13	10
SIMON DEBORAH KAY & JOHN P*	35	48	13	20
SIMON DOUG & KERI*	37	48	12	27
SIMON JOHN P & HELEN P KELLY*	35	48	13	18
SIMON KEENAN & ANN E	33	48	14	25
SIMON W CRAIG*	35	48	13	34
SIMONS DALE A*	35	48	13	20
SIMPSON MICHAEL J & DONNA M*	35	48	13	20
SIMPSON RONALD G & ANN L*	37	48	12	21
SIMPSON W ANDREW & ELIZABETH, RT*	37	48	12	12
SIMS CEMETERY*	47	47	11	4
SIMS CHASITY A & GARY A BELCHER*	29	49	12	18
SIMS CURTIS W & KIRSTEN A	31	49	11	8
SIMS DAVID R & SANDRA K*	19	50	13	3, 4
SIMS DONNA, RT	29	49	12	9, 10
SIMS DREW	19	50	13	16
SIMS E GERALD & M COLLEEN	11	51	13	27, 34
SIMS GERALD & MARYLYN COLLEEN	19	50	13	13
SIMS GERALD & MARYLYN COLLEEN	21	50	12	18
SIMS GERALD & MARYLYN COLLEEN*	19	50	13	24
SIMS KYLE LEE	19	50	13	15
SIMS MARK A & CHERYL D*	31	49	11	3
SIMS OLIVIA JANE & FLOYD MARVIN EDWARD CHICK& STACY	29	49	12	1
SIMS R WARREN & GAYLE E	43	47	13	13
SIMS VICTOR H & DEBBIE*	19	50	13	35
SIMS WESTLEY H & BRENDA S SIMS	29	49	12	11, 14
SINATRA MARK & CHRISTINE FAVAZZA*	37	48	12	3
SINCLAIR RENEE & CLINTON*	29	49	12	11
SINDLE ROSS & ALLISON	27	49	13	12
SINGER JEFFREY S & HEIDI A*	51	46	12	17
SINGER PATRICIA L	51	46	12	17
SINGLETON AMY R & ANTHONY L*	13	51	12	21
SINGLETON CHRIS & LISA*	27	49	13	26
SINGLETON JAMES L & MARY K	29	49	12	14
SINGSEN BERHARD H*	37	48	12	21
SINGSEN BERNHARD*	37	48	12	21
SINKING CREEK ORGANICS LLC*	33	48	14	7
SINQUEFIELD RANDOLPH & LAURA*	43	47	13	4
SIPE CODY B & DANIELLE RENEE	25	49	14	13, 24
SIPE KIM W & M LYNN SIPE, FT	25	49	14	13, 24
SIROIS ADAM & MELINDA*	37	48	12	21
SIROIS SHAUN & JENNIFER	11	51	13	34
SISAK MICHAEL J & JUDITH A*	43	47	13	13
SISSON FAMILY, RT*	43	47	13	2
SITES ROBERT W & SANDRA D	43	47	13	14
SIX LAND FAMILY LP	39	48	11	4
SIX LAND FAMILY LP-LAND & RANCHO SEIS FAMILY LP-BLDG	39	48	11	4, 9
SIZEMORE DARRELL W JR & NORMA R	19	50	13	1
SJOSTRAND BRIAN E & JEANNE L*	51	46	12	18
SJOSTRAND MICHAEL E & REBECCA A*	51	46	12	18
SJURSON JAN K*	27	49	13	11
SK & D LLC	13	51	12	12
SK & D LLC	15	51	11	7
SK & T LLC	13	51	12	4, 9
SKAGGS DAMON	17	50	14	24
SKAGGS DAMON*	17	50	14	24
SKAGGS DANNY & DEBORAH*	19	50	13	29
SKAGGS JOHN W & CONNIE L*	21	50	12	23
SKAGGS OTIS L & DOROTHY M*	19	50	13	29
SKEENS STACY R & DAVID G	19	50	13	12
SKELLY RALPH & NANCY & LINDA	51	46	12	36
SKELLY RALPH E & NANCY J	51	46	12	36
SKELLY RALPH E & NANCY J	53	46	11	30, 31
SKELTON MATTHEW D & ANNIE M*	51	46	12	21
SKINNER DENNIS A & CAROL ANN*	51	46	12	26
SKINNER MARK D & DAWN S EDWARDS	9	51	14	12, 13
SKINNER MARK D & DAWN S EDWARDS*	9	51	14	13
SKINNER PATTI R, TRST*	55	45	12	3
SKINNER RICHARD A & CAROL L	45	47	12	22
SKINNER SCOTT & MELISSA, TRST*	55	45	12	3
SKINNER SUSAN LEE	45	47	12	22
SKOUBY JUDY GAIL & ERNEST	51	46	12	19
SKOUBY JUSTIN & DANIELLE	49	46	13	24
SKOUBY WILLIAM & LESLIE*	51	46	12	19
SKRABAL EDWARD L & CARMEL F*	35	48	13	17
SKRABAL RACHEL M*	27	49	13	20
SLAMA WILLIAM F & PAMELA L*	51	46	12	16, 17
SLANSKY BARRY L & PAMELA M*	37	48	12	16
SLATE ANDREA RENEE*	33	48	14	16
SLATE CHADWICK R & MEAGAN M*	39	48	11	5
SLATE CHRISTOPHER*	37	48	12	12
SLATE DONNIE D & LYNN M ROBERTSON	37	48	12	16
SLATE DONNIE D SR & LYNNE M ROBERTSON	39	48	11	19, 20
SLATE MARK D RENTAL, TRST	27	49	13	22
SLATE MARK D RENTAL, TRST*	27	49	13	22
SLATE MARK D*	27	49	13	11
SLATE MARK D*	33	48	14	16
SLATE TERI L*	27	49	13	22
SLATE, FT*	33	48	14	16
SLATER AARON JR & KIMBERLY F	29	49	12	23
SLATTERY NEAL & CARMEN	51	46	12	31, 32
SLAUGH CODY E & AMELIA MCCOMBS*	39	48	11	5, 8
SLAUGHTER BRETT & ELANA WILSON*	33	48	14	1
SLAUGHTER JUDITH K	29	49	12	7
SLAUGHTER STACEY M & ELIZABETH C WHITTOM	21	50	12	23
SLAUGHTER VICTOR B & SYBL D, RT	27	49	13	33, 34
SLAVENS CHAKARA*	29	49	12	20
SLAY MARY ANN*	35	48	13	27
SLEEPER DANA*	27	49	13	11
SLEMP WILLIAM H & ARLENE A	19	50	13	11
SLENKER JUDY ANN*	29	49	12	11
SLEPER JAIME D*	27	49	13	24
SLOAN JOHN A & G MARIE*	37	48	12	28
SLOAN LINDA, RT	21	50	12	26, 35
SLOAN LOUISE*	27	49	13	25
SLOAN MARY E & WALTER DRESSEL JR	21	50	12	36
SLOAN MARY E & WALTER DRESSEL JR*	21	50	12	36
SLOOP ANGELA MICHELLE	19	50	13	35
SLOOP ANGELA MICHELLE*	19	50	13	35
SLOSBERG MICHAEL S	27	49	13	28

Boone County Owner Index

NAME	PG	T	R	SEC
SLOTE RAY WILLIAM*	43	47	13	2
SLUSARZ PAWEL & ANNA*	35	48	13	20
SLUSARZ PAWEL JAN & ANNA*	35	48	13	20
SLUSHER CAROL M, RT	45	47	12	16
SLY KELLY C*	33	48	14	4
SMAJLOVIC MEFAIL & MERZIJA*	35	48	13	20
SMALL DARREN & KIMBERLY SUE*	29	49	12	3
SMALL DARREN W & KIMBERLY S*	29	49	12	11
SMALL JAMES BRIAN & SUSAN T*	49	46	13	14
SMALL JOHN R & MARY JANETTE P*	55	45	12	23
SMALLWOOD STANLEY & JULIE A*	51	46	12	27
SMARR BRUCE E	13	51	12	28
SMARR DALE T, TRST FBO WILLIAM SMARR UAD4-8-2004*	43	47	13	14
SMARR DORCAS J*	45	47	12	4
SMARR FAMILY FARMS LLC	51	46	12	3
SMARR FARMS LLC	33	48	14	12
SMARR KYLE A & BRITTANY*	29	49	12	34
SMARR MERLE N JR & CHARLOTTE	29	49	12	30
SMARR MERLE N JR & CHARLOTTE	35	48	13	5, 18
SMARR MERLE N JR & CHARLOTTE*	29	49	12	30
SMARR MERLE N JR & CHARLOTTE*	35	48	13	5, 17, 19
SMARR STACEY & ASHLEY MILLHAM*	37	48	12	15
SMEDA REID J	27	49	13	15, 16
SMEDLEY JEFF & CHRISTINA WOODWARD*	21	50	12	23
SMIALEK, FT*	35	48	13	20
SMILEY RUSTIN & STEFANIE	17	50	14	1
SMITH & WESSON CORP	39	48	11	5, 6
SMITH ADAM & LISA*	35	48	13	20
SMITH ALLEN L & CHRISTA L	23	50	11	32
SMITH AMANDA*	23	50	11	32
SMITH AMY & JEFFERY	33	48	14	4
SMITH AMY & JEFFERY*	33	48	14	4
SMITH AMY K, RT	25	49	14	5
SMITH ANGELICA & DENNIS	39	48	11	5
SMITH AUSTIN M & AIMEE MURRAY-SMITH*	37	48	12	27
SMITH BEATRICE LITHERLAND, RT	43	47	13	3, 4
SMITH BENJAMIN N & ALEXA P*	35	48	13	29
SMITH BILLY J & SHIRLEY*	23	50	11	6
SMITH BONNIE F & JOHN W SMITH*	29	49	12	11
SMITH BRADY C & ASHLEY M*	37	48	12	16
SMITH BRANDON C	55	45	12	10
SMITH BRANDON M & RACHEL A	19	50	13	17
SMITH BRENDAN & MELISSA*	33	48	14	1
SMITH BRUCE E & PATTI A*	43	47	13	10
SMITH BURNS E & JUDITH M*	35	48	13	20
SMITH C JEFFREY & MONICA K	25	49	14	23, 26
SMITH CADE LEHNEN & KATHRYN R	9	51	14	23
SMITH CARROLL W & LUVENIA V*	35	48	13	8, 17
SMITH CASEY R & HEATHER E	51	46	12	8
SMITH CHARLENE E & CLIFFORD E JACKMAN*	35	48	13	5, 8
SMITH CHARLES J & MONICA K	25	49	14	25, 26
SMITH CHRISTOPHER T & SANDRA K	11	51	13	19
SMITH CLIFF D & CHARLA J	45	47	12	15
SMITH CODY D & HEATHER S*	45	47	12	15
SMITH COREY*	37	48	12	12
SMITH CRAIG A & LORI C	51	46	12	35
SMITH CRAIG A & LORI C	55	45	12	2
SMITH CRAIG A & LORI C*	55	45	12	2
SMITH CURTIS E & BECKY S	13	51	12	30
SMITH CYNTHIA ANNE	13	51	12	22
SMITH CYNTHIA*	29	49	12	20
SMITH DANNY K & STACEY D*	43	47	13	8
SMITH DANNY K JR & STACEY M*	43	47	13	4, 9
SMITH DANNY L & GLENDA S*	29	49	12	11
SMITH DAVID F & PEGGY A*	23	50	11	20
SMITH DAVID L & CYENTHIA D*	27	49	13	2
SMITH DAVID M & DONNA M	47	47	11	16
SMITH DAVID W & REBECCA D F	37	48	12	23
SMITH DENNIS TOLAN	33	48	14	15
SMITH DENNIS TOLAN & JERRY	33	48	14	4
SMITH DENNIS TOLAN & JERRY*	33	48	14	4
SMITH DERRECK & BROOKE*	27	49	13	24
SMITH DONNA KAY*	27	49	13	23, 26
SMITH DOUGLAS LEO	53	46	11	8
SMITH DUSTIN & NICHOLE*	29	49	12	12
SMITH EDWARD SPENCER & CHARLES ANDRE TOLSON*	29	49	12	17
SMITH ELDON RAY JR, RT*	27	49	13	22
SMITH EUGENE & YOKO	27	49	13	26
SMITH EUGENE & YOKO*	27	49	13	26
SMITH EVERETT M & MARY E*	55	45	12	4
SMITH FAMILY, RT	47	47	11	5, 6
SMITH GARACH & KRISTEN	51	46	12	6, 7
SMITH GLENDA & DANNY*	29	49	12	11
SMITH GLENDA K & STACY D*	51	46	12	34
SMITH GLENDA K*	51	46	12	34
SMITH HARRY B & CHARLENE E	45	47	12	12
SMITH HARRY E & SANDRA L*	37	48	12	2
SMITH HOMER LINDELL & RITA N*	27	49	13	25
SMITH JACK & DONNA, FT	37	48	12	14, 23
SMITH JAMES ADAM & JENNIER L*	43	47	13	3
SMITH JAMES EARL & SANDRA S	27	49	13	22
SMITH JAMEY A & CONNIE STRUBE*	13	51	12	33
SMITH JEDEDIAH S & CANDACE N	31	49	11	9
SMITH JEFFREY & ELIZABETH LOWRY*	37	48	12	1
SMITH JEFFREY E	43	47	13	11
SMITH JEFFREY E INV CO LC	29	49	12	16
SMITH JEFFREY E INV CO LC*	29	49	12	16
SMITH JEFFREY E, RT	43	47	13	11, 12, 13
SMITH JEFFREY E, RT*	43	47	13	12
SMITH JEFFREY L	15	51	11	26
SMITH JEFFRIE*	29	49	12	4
SMITH JEREMIAH & ERIN*	21	50	12	33, 34
SMITH JIMMY CLAYTON & LEAH*	13	51	12	33
SMITH JIMMY CLAYTON JR & JENNIFER*	13	51	12	33
SMITH JOAN M*	37	48	12	10
SMITH JOHN P & KAREN R, TRST	55	45	12	2
SMITH JOHN P & KAREN R, TRST*	51	46	12	27
SMITH JOSHUA R SR & CRYSTAL J*	23	50	11	6
SMITH JUSTIN WILLIAM 2009, TRST	37	48	12	26
SMITH KATHRYN R & CADE	9	51	14	23
SMITH KEVIN R & CASSANDRA E*	43	47	13	1
SMITH KIMBERLY K*	13	51	12	5
SMITH KRISTEN*	37	48	12	11, 12
SMITH LANCE S*	27	49	13	35
SMITH LAND LEGACY, TRST	33	48	14	13, 14, 23
SMITH LARRY & MINDY NOWLIN*	27	49	13	24
SMITH LARRY D & CHRISTINE E	23	50	11	34
SMITH LARRY D & LAUREL N	49	46	13	13
SMITH LARRY D & LAUREL N	51	46	12	18
SMITH LARRY K JR & LEANNE M*	49	46	13	24, 25
SMITH LEE C & MARTHA A	25	49	14	27
SMITH LINDA K*	43	47	13	3
SMITH LORI A*	29	49	12	11
SMITH MALCOLM B & MARGARET E O'CONNOR*	27	49	13	35
SMITH MARC B & CHRISTINE M*	37	48	12	12
SMITH MARK L & KAREN D*	37	48	12	15
SMITH MARTIN B*	43	47	13	1
SMITH MARY E & MATTHEW C*	43	47	13	25, 26
SMITH MATTHEW J & EMILY K*	43	47	13	10, 15
SMITH MEGAN*	29	49	12	35
SMITH MICHAEL D & BRENDA	35	48	13	4, 5
SMITH MICHAEL F & STEPHANIE A JOINT	45	47	12	13
SMITH MICHAEL J & M MELISSA	51	46	12	35
SMITH MICHAEL L & CONNIE H*	37	48	12	21
SMITH MICHAEL R & JOAN F*	45	47	12	4
SMITH MICHAEL R & LAURA	45	47	12	4
SMITH MICHAEL S & PHYLLIS ANN	47	47	11	6
SMITH NANCY L*	43	47	13	2
SMITH NATHAN & KATELYN COCKRELL	25	49	14	17
SMITH OLIN Z & LANA D*	19	50	13	18
SMITH PAMELA SUE*	21	50	12	7
SMITH PATRICIA ANN*	27	49	13	25
SMITH PAUL D & LISA ANN*	37	48	12	33
SMITH PAUL H & NANCY LOU, TRS*	39	48	11	9
SMITH PAUL WALTER & FONDA JEAN	13	51	12	22, 23
SMITH PHILLIP & CHRISTEN	39	48	11	31
SMITH PHILLIP STANLEY*	37	48	12	3
SMITH RANDALL C	45	47	12	30
SMITH RANDALL C*	45	47	12	4
SMITH RANDALL D & REBECCA H, RT	31	49	11	7
SMITH RANDALL*	43	47	13	10
SMITH RANDY G & K COLLEEN*	35	48	13	18
SMITH RETHA C*	29	49	12	18
SMITH REX G & JUANITA MARIE*	17	50	14	23
SMITH RHONDA H*	23	50	11	19
SMITH RICHARD & LINDA, FT*	35	48	13	27
SMITH RICHARD A & VERONICA J	53	46	11	8
SMITH ROBERT & STACEY*	45	47	12	4, 5
SMITH ROBERT C & SHERRY M	51	46	12	27
SMITH ROBERT C & SHERRY M*	51	46	12	27
SMITH ROBERT E JR & SHANNON L*	29	49	12	9
SMITH ROBIN R*	27	49	13	25
SMITH RODNEY D NON-MARITAL, TRST & ALBERTA M SMITH	25	49	14	12
SMITH ROGER E & MARY JOE	39	48	11	19
SMITH RONALD P & BETTY LOU	51	46	12	12
SMITH RONALD R & NANCY M	51	46	12	20
SMITH RONALD W & NANCY J	21	50	12	23
SMITH RUSSELL & VICKI DUCHROW*	29	49	12	16
SMITH SANDRA	11	51	13	19
SMITH SCOTT & ASHLEE	21	50	12	15
SMITH SCOTT & REBECCA BEVEL-SMITH	23	50	11	7, 18
SMITH SCOTT C & JULIA A*	43	47	13	11
SMITH SHARON RUTH*	45	47	12	4
SMITH STELLA LOUISE*	15	51	11	9
SMITH STEPHEN & PATRICIA, FT	27	49	13	16, 17
SMITH STEPHEN C & PAMELA C*	37	48	12	10
SMITH STEPHEN*	37	48	12	16
SMITH THOMAS A & JANE E*	33	48	14	13
SMITH THOMAS A & JANE E*	35	48	13	18
SMITH THOMAS ADAM*	43	47	13	3
SMITH THOMAS KEITH*	31	49	11	27
SMITH THOMAS O & MARSHA J*	35	48	13	27
SMITH THOMAS R, RT*	35	48	13	28
SMITH TORY L & JAMI L	51	46	12	30
SMITH TOWN PPTYS LLC*	37	48	12	12
SMITH TRACY H*	43	47	13	23
SMITH TRAVIS B & LAURA S FLYNN-SMITH	17	50	14	36
SMITH TRAVIS J & BRIDGET K	51	46	12	30
SMITH TROY L & JULIE G SMITH	51	46	12	4
SMITH VANCE-GENEVIEVE, TRST*	29	49	12	16
SMITH VICTORIA-LYNN CARLA & CARTER O'BRIEN KINKEAD*	35	48	13	20
SMITH WILLIAM & KAREN	21	50	12	28
SMITH WILLIAM D & KAREN D	21	50	12	29
SMITH WILLIAM DEAN & CYNTHIA A	27	49	13	30
SMITH, FT	19	50	13	11
SMITH, FT	43	47	13	12
SMITH, FT THE*	29	49	12	27
SMITH, FT*	15	51	11	29
SMITH, FT*	27	49	13	25
SMITH, FT*	37	48	12	27
SMITH, TRST	11	51	13	10, 11
SMITH, TRST LEWIS & BETTY, TRS	11	51	13	10, 11, 14, 15
SMITH, TRST LEWIS & BETTY, TRS*	11	51	13	11, 14
SMITHBURG DAMON & SHANNON*	37	48	12	21
SMITHVIEW DVPMT LLC	29	49	12	18
SMITHVIEW DVPMT LLC*	27	49	13	13, 14
SMITHVIEW DVPMT LLC*	29	49	12	18
SMOOT CHARLES & EVA*	37	48	12	1
SMOOT HOWARD HANEY	23	50	11	4, 5
SMOOT TODD A & CYNTHIA N	19	50	13	27
SMRC LLC*	35	48	13	20
SMULL BEVERLY S*	35	48	13	20
SNEED DEWAYNE L & MARY L*	19	50	13	15
SNEED MICHAEL T & GEORGIA*	43	47	13	11
SNELL DONALD D*	27	49	13	22
SNELLEN RICHARD J & PATRICIA L	45	47	12	16
SNELLEN ROGER*	37	48	12	33
SNELLING TRAVIS & ERIN	27	49	13	1
SNIDER THOMAS B & KARLA*	43	47	13	4
SNODGRASS CODIE W & KELSEY M*	21	50	12	3
SNODGRASS DAVID W & ANGELA R*	29	49	12	17
SNODGRASS JASON OWEN & JAMIE HADEN STRAWN &*	29	49	12	14
SNODGRASS ROGER W & CHERYL K S*	11	51	13	35
SNOW CURTIS & CAROLYN*	49	46	13	3
SNOW JOSEPH G JR	13	51	12	29
SNOW REBECCA L*	27	49	13	25
SNOW SCOTT S & JANET L	43	47	13	22
SNYDER COOPER C & BILLIE J	39	48	11	19, 30
SNYDER DONALD D & VIRGINIA	45	47	12	16
SNYDER LARRY W & JUDITH A*	19	50	13	35
SOBBA DONALD G JR & SHERYL L*	21	50	12	3
SOBIECK THOMAS & LISA MITHCHELL*	35	48	13	27
SOELLE PAUL D III*	27	49	13	24
SOHN KEITH & AMANDA	19	50	13	36
SOLDAN JILL & MATTHEW L*	37	48	12	16
SOLDNER JOHN P & SHANNON M*	39	48	11	5
SOLOMON BERNARD & PAMELA*	33	48	14	1
SOLOMON DAN & VAL-RAE*	33	48	14	13
SOMETHIN SOMETHIN CATTLE CO LLC*	29	49	12	18
SOMMER LEE & KARLA	25	49	14	8, 17
SOMMER MARILYN G*	35	48	13	4
SOMMERS CAROL A*	43	47	13	10
SOMMERS GERTRUDE E & WAYNE A	31	49	11	27
SOMMERVILLE KEITH & ASHLEY*	37	48	12	21
SONES BRUCE V & LAURIE L	43	47	13	14
SONES SHAD & BRITTNEY	51	46	12	16
SONES SHAD & BRITTNEY*	51	46	12	4
SONTAG HAROLD D & CLARA M	33	48	14	11
SONTAG MICHELLE M*	27	49	13	8
SOPER KAYCE L & JOSHUA L*	25	49	14	24, 25
SOPER MATTHEW & TAMRA	11	51	13	32
SORRELL DEBORAH & JANET SMITH	25	49	14	36
SORRELS MARK T & DEBORAH E, TRSTS	39	48	11	7
SORRELS MITCHELL T & CORRIE T	29	49	12	12
SORRELS MITCHELL T & CORRIE T	31	49	11	7
SORRELS RICHARD-JOAN, TRST*	37	48	12	2
SORRELS STEVEN W*	37	48	12	2
SORRELS WALTER & DOROTHY, FT	35	48	13	8
SORRELS WALTER & DOROTHY, FT*	27	49	13	25
SORRELS WALTER & DOROTHY, FT*	35	48	13	8
SOSA MOISES T & MARIA G MENDEZ SOSA*	43	47	13	10
SOTO JOHN RAYMOND & ALISON STEELE LOVELL-SOTO*	55	45	12	24
SOTO SYLVIA*	27	49	13	22
SOTTA ROBERT T SR*	19	50	13	20
SOTTA TAMI L*	35	48	13	20
SOUCIE, FT	39	48	11	31
SOUTH PACIFIC LLC	29	49	12	19
SOUTH VICKIE KAYE	15	51	11	35
SOUTH VICKIE KAYE	23	50	11	2
SOUTHARD RODNEY & STEPHEN GRANT	29	49	12	8
SOUTHERLAND DWAYNE L & TRACY L	17	50	14	10, 11
SOUTHERLAND ROBERT & AMANDA*	21	50	12	36
SOUTHERN BOONE CNTY FIRE PROTECTION DIST*	49	46	13	1
SOUTHERN BOONE CNTY FIRE PROTECTION DIST*	55	45	12	3, 8, 10
SOUTHERN BOONE CNTY R-1 SCHOOL DIST	51	46	12	10
SOUTHERN BOONE CNTY R-1 SCHOOL DIST*	51	46	12	10
SOUTHERN PPTYS LLC	37	48	12	36
SOUTHERN PPTYS LLC*	27	49	13	24
SOUTHERN PPTYS LLC*	35	48	13	20, 29
SOUTHERN PPTYS LLC*	37	48	12	3
SOUTHERN PPTYS LLC*	43	47	13	10
SOUTHFORK LAKE SD HOME OWNERS ASSN INC*	43	47	13	5
SOUTHWOOD JASON D & HEATHER E*	27	49	13	29
SOUTHWORTH BILLY & SHERRY, TRST*	33	48	14	13
SOUTHWORTH KELLY L*	35	48	13	20
SOWASH, FT	21	50	12	5
SOWERS STEPHEN E II & LINDA F	45	47	12	9
SOWERS STEPHEN L & JESSICA*	35	48	13	29
SPAEDER R NICHOLS & NANCY S*	27	49	13	26
SPAEDY THERESA*	37	48	12	3
SPAEDY TONY J & SHELLIE J	37	48	12	31
SPAEDY TONY J & SHELLIE J*	37	48	12	31, 32
SPAEDY, FT	37	48	12	31
SPAIN JAMES N & VICKIE L	39	48	11	31
SPAIN MELISSA*	35	48	13	20
SPALDING SHAWN W & FLECHIA M*	29	49	12	6
SPANG DACK J & CHERYL A, RT	45	47	12	9
SPANGLER BARRETT	31	49	11	8
SPANGLER BARRETT & FRANCES*	49	46	13	3
SPANGLER MARION F, TRST	33	48	14	25, 26
SPARKS MICHAEL & KIMBERLY	23	50	11	32
SPARKS RONDA K*	29	49	12	5
SPASE LOUIS & MARIAN	19	50	13	10
SPATE FAMILY, RT*	43	47	13	23
SPAULDIN DARYL W	15	51	11	33
SPAULDIN LARRY D, TRST	15	51	11	33, 34
SPAULDIN RONALD L, TRST	11	51	13	25
SPAULDIN RONALD L, TRST	13	51	12	6, 17, 18, 19, 30
SPAUR TASHA JOLENE*	29	49	12	19
SPEAK RACHELLE D*	43	47	13	10
SPEAR JAMES E IV	37	48	12	14
SPEARS DENNIS L & NANCY L & JACQUES HEIBEL*	21	50	12	14
SPEARS DENNIS L & NANCY L*	21	50	12	14
SPEARS JANICE MARIE(CRANE), RT	51	46	12	11
SPEARS JOSEPH G & SYDNEY J*	37	48	12	12
SPEARS MICHAEL*	37	48	12	21
SPECIAL OLYMPICS MO INC	45	47	12	3
SPEED DYLAN E & TERESA C*	55	45	12	1
SPEER PAMELA & CATHY CREEDY & LAWRENCE G	13	51	12	2
SPEER PAMELA & CATHY CREEDY & LAWRENCE G*	13	51	12	2
SPEES SUZANNE	51	46	12	5
SPEICHINGER GILLIAN M, RT	35	48	13	31
SPELLMAN DOUGLAS & MARGARET, RT	29	49	12	34
SPELLMAN RICHARD S & GLORIA K*	25	49	14	36

Boone County Owner Index

NAME	PG	T	R	SEC
SPENCE JEANETTE F*	37	48	12	12
SPENCE JOE M*	37	48	12	2
SPENCER FREDDY & JESSICA	17	50	14	35
SPENCER HOLLIE A*	37	48	12	2
SPENCER JEFFREY & NICOLE	15	51	11	31
SPENCER RAY JR & BARBARA, TRSTS	21	50	12	18
SPENCER RAY JR & BARBARA, TRSTS*	21	50	12	19
SPENCER RODNEY A*	27	49	13	24
SPENCER SCOTT S & GAYLA S	51	46	12	6
SPENE JASON T & MELISSA D*	37	48	12	12
SPENE PHYLLIS ROGENIA, RT	11	51	13	14, 15, 22, 23
SPENE PHYLLIS ROGENIA, RT	13	51	12	9
SPERRY JENNIFER M & DAVID*	27	49	13	25
SPICKERT MARC G & CELESTE K, RT	15	51	11	20
SPICKERT TERRY L & DONNA F*	45	47	12	17
SPIDLE FLOYD M & PAMELA K	31	49	11	29
SPIELMAN JIM & SUSAN*	27	49	13	11
SPIESS LONNIE R & JENNIFER E*	37	48	12	12
SPILLANE STEPHEN & DRINDA D	15	51	11	29, 32
SPILLER WILLARD IV & KIMBERLY*	45	47	12	18
SPILLMAN CONTRACTING LLC*	43	47	13	26, 27
SPILOTRO VINCENT & RONELLE FRANKLIN*	29	49	12	34
SPINKA CHRISTINE M*	35	48	13	29
SPIRES CINDY*	19	50	13	26, 35
SPIRES WILLIAM F & LORNA F, RT*	37	48	12	2
SPIVA MARJORIE KAY	29	49	12	3
SPLITTER ELIZABETH*	29	49	12	11
SPOLLEN WILLIAM G & LINDA K	33	48	14	26
SPORLEDER CHRISTOPHER & DEANNA*	37	48	12	3
SPOTTED FAWN RESERVE LLC	43	47	13	20
SPOTTS GARRY & RICKIE & BONNIE*	35	48	13	8
SPOTTS GARRY R & RUTH ANNE*	31	49	11	31
SPOTTS GARRY R & RUTH ANNE*	39	48	11	6
SPOTTS JAMES D & CATHY M, TRST*	37	48	12	3
SPRADLING STUART JR & MELANIE*	37	48	12	16, 21
SPRAGUE DAVID L & DEBORAH A, RT*	33	48	14	2
SPRATLEY JANET M, RT	19	50	13	6
SPRATT SHELDON & NATSUKO*	43	47	13	26
SPRIGGS CARL & JODY R*	33	48	14	6
SPRING CREEK PPTYS LLC*	27	49	13	13, 33
SPRINGER AUSTIN M & MARY E*	33	48	14	1
SPRINGER DANIEL E & MELISSA ALPERS-SPRINGER*	37	48	12	2
SPRINGER NICHOLAS & MERINDA RAGON*	33	48	14	12
SPRINGPARK SUBDIVISION*	43	47	13	5
SPRINKLE ANTHONY R*	19	50	13	34
SPRINKLE BARBARA L*	27	49	13	24
SPROUSE AMY R, TRST*	43	47	13	4
SPROUSE DIVERSIFIED CORP	39	48	11	19
SPROUSE DIVERSIFIED INVS INC	45	47	12	1, 2, 11, 12
SPROUSE DIVERSIFIED INVS INC*	45	47	12	1, 10, 11
SPROUSE MARGARET ANN*	29	49	12	18
SPROUSE WENDY	47	47	11	6
SPRY BRANDON & MICHELE	25	49	14	36
SPRY BRANDON & MICHELE	33	48	14	1
SPRY BRANDON & MICHELE*	33	48	14	1
SPRY CHRISTOPHER W	49	46	13	13
SPRY DANNY L & MELINDA J	19	50	13	29
SPRY DANNY LEE SR*	37	48	12	11
SPRY FAMILY, RT	17	50	14	24
SPRY JOHN J & KAYLA JO*	17	50	14	27
SPRY JOSHUA B & AMBER L	17	50	14	22, 23
SPRY MATTHEW L	13	51	12	25
SPRY SANDRA E*	19	50	13	12
SPRY TERRY L & DEBORAH J & MICHAEL K BROWN	49	46	13	13
SPRY WILLIAM KYLE & KRISTEN LEANN*	29	49	12	13
SPSL PPTYS LLC*	35	48	13	20
SPURGEON ERIC D & TONYA M LECLERC-SPURGEON*	37	48	12	21
SPURGEON GERALD & ALICE, FT	35	48	13	32
SPURGIN KIMBERLY & MATTHEW	33	48	14	9
SPURGIN MATTHEW W & KIMBERLY*	33	48	14	9
SPURLIN KERRY W & SARA E*	15	51	11	31
SPURLING CHRISTOPHER & BRENDA*	15	51	11	32
SPURLING CHRISTOPHER L & BRANDI L*	27	49	13	22
SPURLING SHANNON & CHRISTINE*	43	47	13	23
SPURLOCK VIRGINIA D*	43	47	13	8
SPURRED TURTLE PPTYS LLC	49	46	13	14
SPURRED TURTLE PPTYS LLC*	49	46	13	14
SQUIRE CYNTHIA & NEAL MEYER	31	49	11	3, 9
SQUIRE CYNTHIA & NEAL MEYER*	31	49	11	9
SQUIRES FAMILY, RT*	43	47	13	9
SQUIRES JEFFREY EUGENE	45	47	12	17
SQUIRES, FT*	45	47	12	7
SREY ROTTHA & SOPHEAP PEN*	29	49	12	20
SS4US*	37	48	12	2
ST GEORGE FAMILY, RT*	43	47	13	5
ST JOHN CHARLOTTE M*	45	47	12	8
ST JOHN DICKIE & NORMA, FT	11	51	13	1, 2
ST JOHN DUANE C*	39	48	11	18
ST JOHN GLENN C & MARIA A	25	49	14	29, 30
ST LUKE EVANGELIST GREEK ORTHODOX CHUCH	45	47	12	10
STAAB MICHAEL & DIANNA*	35	48	13	29
STAAKE JEFF, TRST	51	46	12	8
STAATS JOHN N & KRISTINE L	25	49	14	27
STAATS STEPHEN J & BETTY N*	45	47	12	6
STACK ROBERT L & NANCY L*	11	51	13	23, 24
STADIUM WEST PPTYS LLC	55	45	12	24
STADIUM WEST PPTYS LLC*	55	45	12	24
STAEHLE BONNIE G, TRST*	37	48	12	12
STAFFORD BRENDA SUE, RT	43	47	13	28
STAFFORD BRENDA SUE, RT*	35	48	13	33
STAFFORD SARA	47	47	11	6
STAFFORD STEPHANIE S*	37	48	12	3
STAFFORD VIRGIL & GERDA K*	27	49	13	12
STAGER SCOTT P*	37	48	12	10
STAGG BRADLEY & PATRICIA*	43	47	13	11
STAHR ANNE & W L STAHR, RT*	37	48	12	30, 31
STALEY MELINDA*	27	49	13	25
STAMBAUGH MICHAEL C & AMY H	27	49	13	15, 16
STAMOSE STEPHEN V*	35	48	13	20
STANBERRY COLE B & KRISTYN L	13	51	12	19
STANCIL GLENWOOD S JR*	37	48	12	23
STANDER AMANDA L & SHANE*	27	49	13	14
STANDLEY BEVERLY*	33	48	14	16
STANEK JASON B & CHARLOTTE R	9	51	14	25
STANFIELD DAVID & SARA	55	45	12	15
STANFIELD LOREN R*	29	49	12	11
STANIS FAMILY, RT	51	46	12	6, 7
STANKEY MATTHEW & LISA*	21	50	12	17
STANLEY HERBERT & ANETA, FT	25	49	14	33
STANLEY HERBERT & ANETA, FT*	25	49	14	33
STANLEY JOHNNY LEE*	35	48	13	20
STANLEY ROBERT M & REBECCA*	25	49	14	35, 36
STANLEY SAMARIAH*	29	49	12	11
STANLEY SUSAN E(WOODERSON)*	27	49	13	26
STANSBERRY DOUGLAS & DEBRA, RTS	25	49	14	24
STANSBERRY R PATTON & CHERYL L, TRS*	35	48	13	28
STANSELL JAMIE R & STEPHANIE M*	37	48	12	2
STANTON ANDREW & JUDY	11	51	13	1, 12
STANTON ANDREW & JUDY	15	51	11	7, 9, 18
STANTON ANDREW FRANKLIN	15	51	11	18, 19
STANTON DUSTIN EUGENE	13	51	12	24
STANTON DUSTIN EUGENE	15	51	11	19
STAPLES DANNY W & GWENDOLYN D	23	50	11	29, 30
STAPLETON LYNN ELLEN*	37	48	12	21
STARBUCK CHRISTOPHER J & MARY O	33	48	14	26, 35
STARBUCK COLE ALAN & LACIE LEE*	19	50	13	15
STARBUCK JESSICA & BENEDICT NAGY*	33	48	14	12
STARBUCK LACIE & COLE	27	49	13	17
STARK ANNA E (ENGLE)*	23	50	11	31
STARK DAVID L & EDITH C*	45	47	12	22
STARK DEBRA SUE	21	50	12	10
STARK KIKI P	45	47	12	18
STARK STEVEN & CARLA	23	50	11	32
STARKE CHARLES N & KAREN A*	55	45	12	24
STARKE CHRISTINA*	33	48	14	1
STARKE GEORGE R & KATHY L*	27	49	13	25
STARKEY BOBBIE J*	35	48	13	29
STARLAND HOLDINGS LLC	37	48	12	12
STARMAN CHARLES & TERRI, TRST & LYNNE WOODS	23	50	11	10
STARR FARMS LLC	47	47	11	19, 29, 30
STARR JAMES & JUDITH	47	47	11	19, 20, 30
STARR JAMES & JUDITH*	47	47	11	19
STARR PROPERTY INVS LLC*	35	48	13	17, 20
STARR RUSSELL ALLAN & CAROL STARR MESEY &	47	47	11	19, 20
STARTING FIVE LLC THE	51	46	12	21
STARTING FIVE LLC THE*	51	46	12	26, 35
STARTING FIVE LLC*	51	46	12	16, 21
STASTNY JASON D & NIKOLE J CRONK-STASTN*	35	48	13	33
STATE OF MO	33	48	14	10
STATE OF MO*	43	47	13	1
STATEN CHRIS*	27	49	13	14
STATLER MILDRED A, TRST	15	51	11	17
STATLER MILDRED A, TRST*	43	47	13	11
STATLER PAUL T, RT	13	51	12	1, 12
STATLER PAUL T, RT	15	51	11	6, 7
STAUCH JUSTINE*	33	48	14	2
STAUDENMYER FAMILY, RT	45	47	12	32
STAUDER THOMAS J & ROSE M*	37	48	12	27
STAUDER THOMAS J & ROSIE M*	37	48	12	28
STAUFFER GRANT S*	43	47	13	8
STAUFFER KENNETH A*	29	49	12	34
STAVIRI DRAGOS & KIA*	27	49	13	25
STAWSKI NINA	11	51	13	22
STEALEY JOSEPHINE M	45	47	12	16
STEALEY JOSEPHINE M*	33	48	14	8, 17
STECK JAMIE M*	29	49	12	11
STECKEL TIMOTHY*	43	47	13	10
STEDEM CHARLES M & JILL R*	25	49	14	36
STEELE EMMA*	43	47	13	10
STEELE TAYLOR & HELENA*	29	49	12	16
STEELMAN SHANNON & FAITH	51	46	12	16
STEELMAN SHAWN & JAMIE METCALF	51	46	12	11
STEEVENS BARRY J & KAY L*	29	49	12	26
STEFFAN MICHAEL R & CHERYL A	29	49	12	3
STEFFEN, FT	33	48	14	23
STEGEMAN JUSTIN & JENNIPHER*	55	45	12	10
STEGEMAN STEPHEN L & CHRISTOPHER F & MICHAEL L	55	45	12	3
STEIMEL PAUL & ELIZABETH*	27	49	13	24
STEIN JEFFREY R*	13	51	12	27
STEINBACH CHESKO, FT*	17	50	14	24
STEINBECK KAREN S, TRST*	33	48	14	1
STEINBERG LEON Y	53	46	11	7
STEINER ANDREW J & ASHLEY P*	33	48	14	22
STEINER WILLIAM WALLACE MOKAHI	51	46	12	31
STEINHAUER DAVID L & MICHELLE L*	37	48	12	3
STEINHAUS CHARLES L & ROBIN B*	55	45	12	13
STEINHOFF GREGORY A & HOLLY H	43	47	13	4, 9
STEINMAN LEONARD J III & LEONARD J II & VELMA*	55	45	12	3
STEINMETZ ROBERT & BONNIE*	29	49	12	10
STEINWAND CAMERON & BRITTANY	39	48	11	16
STELZER DANIEL T & STEPHONY J*	45	47	12	6
STELZER PHILLIP T & CAROL J*	37	48	12	12
STELZER RUTH E, TRST	23	50	11	11, 23
STEM JENNIFER C & CLAY J	27	49	13	2
STEMME ARLAND L, RT	13	51	12	11
STEMME DAVID W & PATRICIA L	23	50	11	34
STEMME PATRICIA L & DAVID W, RT*	15	51	11	16, 21
STEMME WESLEY C, RT	23	50	11	11
STEMMONS CAROLYN*	29	49	12	19, 20
STEMMONS ROY L*	37	48	12	21
STENSBY JAMES D & JULIA*	43	47	13	9
STEPANOVIC GLYNN, RT	37	48	12	13
STEPANOVIC GLYNN, RT	39	48	11	32
STEPHENS BRUCE C & HELEN P*	33	48	14	1, 12
STEPHENS DAVID & DEBRA*	35	48	13	33
STEPHENS DONALD & JAYNE	25	49	14	27
STEPHENS DONALD & JAYNE R*	45	47	12	9
STEPHENS EMILY R & NATHANIEL J	29	49	12	2
STEPHENS GRANT & DANA A	21	50	12	3
STEPHENS HAROLD E & PATRICIA L	33	48	14	4
STEPHENS JESSE & ELIZABETH, FT	45	47	12	9
STEPHENS KYLE & KRISTINA*	27	49	13	11
STEPHENS MARIA J & TYLER L	45	47	12	16
STEPHENS MARY*	19	50	13	11
STEPHENS NONA L*	29	49	12	10
STEPHENS RONALD & KAREN	43	47	13	21
STEPHENS RONALD & KAREN J*	43	47	13	21
STEPHENS WILLIAM M & JANE K*	43	47	13	2
STEPHENSON DENNIS & GLORIA, FT	33	48	14	3
STEPHENSON HUGH EDWARD III	39	48	11	7, 8
STEPHENSON JOSH D & DAWN	17	50	14	14
STEPHENSON JOSH D & MELISSA D*	19	50	13	15
STEPHENSON PAMELA L*	45	47	12	4
STEPHENSON PAUL & FAWN	19	50	13	35
STEPHENSON PAUL & FAWN*	27	49	13	24
STEPHENSON PAUL & FAWN*	37	48	12	14
STEPHENSON PAUL J & REBECCA L*	25	49	14	17
STEPHENSON WILLIAM C & MARY GAY*	43	47	13	23, 24
STEPNEY CAROL L*	37	48	12	21
STEPP STEVEN LEE & PEGGY*	35	48	13	20
STERK JAMES M & DEBRA J, FT*	43	47	13	9
STERN ROY & DENISE*	31	49	11	33
STETZEL BETTE RUTH*	43	47	13	10
STEUBER PATRICK C & CYNTHIA L*	27	49	13	11
STEVENS DOROTHA R, RT	23	50	11	31
STEVENS GARY K & ANGELA L*	35	48	13	28
STEVENS GLENDA L*	19	50	13	11
STEVENS GREG & ERIN, FT*	43	47	13	14
STEVENS JAMES M & KATHERINE N*	45	47	12	18
STEVENS JEFFREY & DONNA BRANDT	47	47	11	17
STEVENS JERALD E & CERI K*	27	49	13	26, 35
STEVENS JOSEPH E	51	46	12	21
STEVENS JOSEPH H & EUNICE M	13	51	12	28
STEVENS LISA M*	37	48	12	3
STEVENS POPI & SHANNON*	29	49	12	20
STEVENS VALERIE*	29	49	12	11
STEVENSON BARTLEY	11	51	13	25, 26
STEVENSON BARTLEY*	11	51	13	25
STEVENSON BRADLEY J*	29	49	12	20
STEVENSON CHARLES E & KELLEE R EUBANKS-STEVENSON*	37	48	12	3
STEVENSON CRAIG & BRITTNEY*	21	50	12	17
STEVENSON DAVID A & ANNETTE M	51	46	12	13
STEVINSON JOSEPH B, RT & STEVINSON AUTO AND	21	50	12	14, 23, 24
STEVINSON JOSEPH B, TRST	21	50	12	26
STEVINSON ROBERT J & JOANN	9	51	14	35
STEVINSON, TRST	27	49	13	13, 14, 23, 24
STEWARD HELEN MAE*	11	51	13	35
STEWART BILLY & MESHELLE*	37	48	12	16
STEWART CHARLES B & KRISTINE I	45	47	12	6
STEWART CHARLES E JR & LELAH K*	27	49	13	25
STEWART DANIEL C & DEBORAH A*	33	48	14	1
STEWART DAVID & HEATHER*	37	48	12	21
STEWART ELIZABETH ANNE*	13	51	12	34
STEWART ERNEST W & DEBORAH H	53	46	11	18
STEWART IAN & BEATRICE*	29	49	12	20
STEWART JAMES F & JANE	19	50	13	26, 35
STEWART JAY T & JONI G*	35	48	13	28
STEWART KRISTINA D & RYAN D*	27	49	13	22
STEWART RODNEY D JR & ANGELA K*	21	50	12	34
STEWART SHERI L*	33	48	14	22
STEWART STEPHEN A & JILL T	11	51	13	11
STEWART THOMAS B III & CYNTHIA A, TRSTS	45	47	12	6
STEWART THOMAS B III & CYNTHIA A, TRSTS*	45	47	12	6
STICHNOTE MICHAEL A & KIM R	51	46	12	8
STICHTER CRAIG E & JANINE P, RT*	43	47	13	15
STICKANN RICHARD E & CATHERINE M*	25	49	14	17
STICKNEY LARRY G & CONSTANCE M	15	51	11	28
STICKNEY MARTY D	11	51	13	2
STICKNEY RONNY D & JENNIFER N	11	51	13	27
STIDHAM ALLEN & REBECCA*	29	49	12	19, 20
STIDHAM CHARLES & JUDY*	15	51	11	9
STIDHAM CHARLES D & LISA E	15	51	11	33
STIDHAM CHARLES F & JUDY E, FT	23	50	11	34
STIDHAM CHARLES F & JUDY E, FT*	15	51	11	34
STIDHAM DANNY L	9	51	14	25, 35, 36
STIDHAM DEBRA FAY & A WAYNE	31	49	11	3
STIDHAM MARGARET, TR*	45	47	12	4
STIDHAM OVIE LEE JR	19	50	13	23
STIDHAM OVIE LEE JR & GAIL A & ARTHUR L & DONNA S	19	50	13	14
STIDHAM OVIE LEE JR*	19	50	13	14
STIDHAM PATRICIA M*	21	50	12	18
STIDHAM SAMMY V & EVELYN D	19	50	13	7, 8, 18
STIEFERMANN DANIEL ROBERT	55	45	12	15
STIERS DANNY & DENISE	55	45	12	11
STIERS KAMEKA*	37	48	12	11
STIERS LURA BETH (WHITE)	51	46	12	16
STILES TERRY L & MARTHA E*	37	48	12	10
STILL EDWARD WAYNE & AMY SUE*	19	50	13	15
STILLEY JOSHUA & JULIE	33	48	14	2
STILLEY JOSHUA DAVID & JULIE W	33	48	14	2
STINE GREGORY L & ANNA	45	47	12	10
STINSON MARK G & LINDSEY D	21	50	12	35
STINSON MARK G & LINDSEY D, JLT*	21	50	12	34
STITES ADAM JAY & KARLA DAWN*	15	51	11	29
STITES JOHN M & BEVERLY*	29	49	12	11
STITES, FT	51	46	12	25, 26
STITH VICKIE M*	37	48	12	2
STITZER, FT*	37	48	12	21
STOBER CLINTIN & SARAH DAVIS	19	50	13	27, 34
STOBER JANIS L*	27	49	13	22
STOBIE EDWARD H & KATHLEEN M*	43	47	13	5
STOCK DAVID L & PHYLLIS A, RT	47	47	11	21
STOCK DAVID W & CAROL A	55	45	12	25
STOCK DAVID W & CAROL A*	55	45	12	24
STOCKAMP RYAN W & KATHRYN E*	29	49	12	3
STOCKER LARRY O & JUDITH A*	11	51	13	3
STOCKHAM JAY & BONITA & JOSEPH & AMANDA BROWN	51	46	12	22

Boone County Owner Index

NAME	PG	T	R	SEC
STOCKMAN DAVID M & KAREN S*	29	49	12	16
STOCKTON RAY E & JANET A*	37	48	12	11, 12
STOCKWELL CHELSEA & JADE*	29	49	12	11
STODDARD KENNETH C*	37	48	12	12
STOECKER MARTIN A*	37	48	12	3
STOECKER WILLIAM V & RUTH ANN	37	48	12	12
STOECKER WILLIAM V & RUTH ANN	39	48	11	6, 7
STOECKLEIN JOSHUA*	29	49	12	14
STOERMER WADE S & ROBIN L*	27	49	13	25
STOFFER ADAM & CHERI L*	43	47	13	10
STOGSDILL PAULA K*	27	49	13	24
STOGSDILL, TRST	49	46	13	12
STOKER AARON M & NANCY C F*	35	48	13	20
STOKES DAN & SHANNON J D STOKES*	35	48	13	6
STOKES DAN & SHANNON*	35	48	13	29
STOLL BARRY J & LORI L*	33	48	14	1
STOLL DON H, TRST*	33	48	14	1
STOLL WALTER L & CAROL LYNN, RT JNT, TRSTS*	45	47	12	18
STONE ANDREW N & STEPHANIE D BAGBY-STONE*	33	48	14	24
STONE CRAIG & TILLIE*	37	48	12	21
STONE DONALD R & KAREN A	23	50	11	18
STONE ELIZABETH L	43	47	13	26
STONE FAMILY, RT	23	50	11	29
STONE FRANCES*	27	49	13	23
STONE GLENDA ANN, TRST*	45	47	12	27
STONE JEFFREY N	45	47	12	15
STONE JEFFREY N	51	46	12	6
STONE JERRY & FRANCES*	27	49	13	25
STONE JERRY W & PHYLLIS A	31	49	11	17
STONE JERRY W & PHYLLIS*	19	50	13	34
STONE JESSE & MARVIN L & MARSHA L GIPSON	19	50	13	16
STONE JOHN A & GLENDA F STONE	13	51	12	20
STONE JOHN THOMAS*	43	47	13	5
STONE JOSHUA & JENNIFER*	27	49	13	1
STONE LINDA S & LAURA ELSBURY	51	46	12	22
STONE MARVIN LEE & DEANNA L	19	50	13	17
STONE NICHOLAS R & LAUREN	51	46	12	30
STONE OTHA J II & PATRICIA S*	33	48	14	16
STONE RICHARD LEE II & BETHANY B	11	51	13	34, 35
STONE ROBERT N JR & KATHY L*	29	49	12	6
STONE ROBERT N SR & PATRICIA A	29	49	12	6
STONE ROGER W & DEBORAH A*	29	49	12	19
STONE RYAN & MARIANNE	51	46	12	31, 32
STONE RYAN S	31	49	11	17
STONE SARA & DANIEL, RT	13	51	12	27, 28
STONE STEVEN P & REBECCA A*	43	47	13	3
STONE VAN F III & JILL THOMPSON*	27	49	13	11
STONE VANDY	23	50	11	17, 20
STONE VANDY J	13	51	12	27
STONE VANDY*	23	50	11	20
STONE VERNON D & V KAY*	27	49	13	2
STONE W L-MARILYN, TRST	13	51	12	33, 34
STONE W L-MARILYN, TRST	21	50	12	4
STONE W L-MARILYN, TRST	31	49	11	31
STONE W L-MARILYN, TRST	37	48	12	1
STONE W L-MARILYN, TRST	39	48	11	6
STONE WILLIAM D	21	50	12	16
STONE WILLIAM J, LE	21	50	12	2
STONEBERGER JEWELL BERT*	51	46	12	26
STONEHENGE HOMEOWNERS ASSN	49	46	13	3
STONER FRANK P & DONNA G NELSON-STONER*	37	48	12	2
STOOPS PETER & JAMIE*	37	48	12	12
STOOPS PETER & JAMIE*	45	47	12	3
STORE MASTER FUNDING XVI LLC*	45	47	12	10
STORLA KENNETH W JR*	35	48	13	20
STORM C TODD & JEANNE M, RT*	37	48	12	3
STORM MARION W JR & SARAH J*	27	49	13	28
STORMS JAMES W III & LORI M*	31	49	11	8
STORY CARL E & EVELYN R, RT	23	50	11	19
STORY MATT & KRISTI*	29	49	12	35
STOTLER JEFFREY S & DENISE L	33	48	14	24
STOTT RUSSELL F & ALICE M*	43	47	13	1
STOUT DANIEL L*	45	47	12	3
STOUT JERRY	15	51	11	29
STOUT MICHAEL JOHN & MELODY K	13	51	12	27
STOUT RICK & MARSHA	13	51	12	21
STOUT STEPHANIE*	35	48	13	20
STOVER DEAN C & ROBIN A*	29	49	12	33
STOVER EIRIK*	35	48	13	4
STOVER MARK E*	33	48	14	2
STOVER SCOTT K & DEBORAH ANN*	35	48	13	28
STOWERS RILEY & RANDAYE L	29	49	12	27
STOYANOV ALEXANDRE*	27	49	13	8
STRABALA JEREMY LYNNE*	37	48	12	3
STRAIGHT, FT	33	48	14	26, 27
STRAIN CHARLES E	9	51	14	25
STRAIT BILLY W & E ASHLEY	39	48	11	17
STRANGE SISTER, FT	29	49	12	30
STRANZ JAMES D & SYDNI A	55	45	12	12, 13
STRATMAN SCOTT A & DENA BROOKE*	51	46	12	27
STRATMAN WES & ELIZABETH*	29	49	12	20
STRAUB GARY A & PATRICIA A	45	47	12	9
STRAUB IAN	45	47	12	9
STRAUB IAN & JOAN*	45	47	12	4
STRAUB JAMES & VICKI, TRST	45	47	12	10
STRAUB JAMES & VICKI, TRST*	45	47	12	4
STRAUB JAMES H & JAMES & VICKI, TRST	45	47	12	10
STRAUB JOAN H & IAN*	45	47	12	4
STRAUB MARTHA L, TRST*	45	47	12	3
STRAUB MARTHA LORRAINE, TRST	45	47	12	3
STRAUB MICHAEL W & NANCY S*	55	45	12	14
STRAUB PATRICIA ANN, TRST	45	47	12	9
STRAUB STEVEN & CHERIE	51	46	12	30
STRAW TODD E*	27	49	13	2
STRAWHACKER, TRST	11	51	13	9
STRAWN BILLIE EARL, RT	19	50	13	31
STRAWN BILLIE EARL, RT	27	49	13	6
STRAWN BILLIE EARL, TRST & PAUL & RUTH, FT*	17	50	14	32
STRAWN CHERYL*	35	48	13	20
STRAWN DARLENE F*	17	50	14	28
STRAWN DARLENE*	17	50	14	28
STRAWN GLENDA KAYE, RT	25	49	14	1
STRAWN GLENDA KAYE, RT	27	49	13	4, 5
STRAWN KEITH S & REBECCA J	27	49	13	18
STRAWN KENT A & TAMMY L	25	49	14	11, 12
STRAWN KEVIN E & KIMBERLY R	17	50	14	13
STRAWN KEVIN E & KIMBERLY R*	17	50	14	13
STRAWN PAUL L & RUTH A & BILLIE E, TRSTS	27	49	13	18
STRAWN PAUL L & RUTH A, FT	17	50	14	25
STRAWN RONALD R & MERIDETH V, FT*	27	49	13	26
STRAWN WILLIAM D & KARLA R	19	50	13	8, 17
STREAM'S EDGE PPTYS LLC*	37	48	12	12
STREET BILLY G & JUDY S, FT	13	51	12	19
STREET STEVEN W & JODY	45	47	12	19
STREETER BARRY C & BECKY S	19	50	13	28
STREETER BILLY G & JUDY S, FT	13	51	12	19
STREETER MARK Q & ROXANNE V	29	49	12	10, 11
STRETZ ELIZABETH ANN*	37	48	12	11
STRICKER WILLIAM E	45	47	12	5
STRINGER LOLA J	33	48	14	6
STRINGER WILLIAM C & LOLA J, RT	25	49	14	31
STRINGER WILLIAM C & LOLA J, RT	25	49	15	36
STRINGER WILLIAM C & LOLA J, RT	33	48	14	6
STRINGFELLOW BRYANT J JR & CASSIDI L ALLEN*	33	48	14	1
STROAD DWIGHT & DIANE	19	50	13	35
STROBO INVS LLP*	35	48	13	20
STROBO INVS LLP*	37	48	12	16
STRODE MARLENE*	13	51	12	5
STRODTMAN DAVID R & W RUTH, FT*	29	49	12	3
STRODTMAN DEBORAH*	27	49	13	25
STRODTMAN DOUG & TAMMY	17	50	14	15, 22
STRODTMAN KAY A*	29	49	12	3
STROER JOAN L & THOMAS F HODGES*	39	48	11	4, 5
STROETKER CHRISTINA*	27	49	13	24
STROH EDWARD C & SHARON M, RT*	37	48	12	2
STROM GARY R & KATHRYN L*	55	45	12	14
STRONG JEUETTA LYNNE	19	50	13	35
STRONG MICHAEL L & ALISA NETTLES-STRONG*	29	49	12	9
STROTHER THOMAS M III & SANDRA	25	49	14	25, 26
STROUD DENA L*	27	49	13	24
STROUD GUY E & TRACY A*	27	49	13	5
STROUD THOMAS WARREN & ALISHA D*	27	49	13	14
STRUBEL ANDREW W & KELSEY A	25	49	14	27
STRUBINGER EDWYN T, TRST*	37	48	12	25
STRUCHTEMEYER BRIAN & GWEN*	51	46	12	18
STRUCKHOFF MARK E & PATRICIA L	29	49	12	17
STRUGLIA LEONARD J & MARY A	33	48	14	10
STRUMPF DAVID & DIANE PURCELL*	35	48	13	20, 29
STRUTHERS SARA & CODY WILSON*	33	48	14	1
STRUTZ JOAN E	51	46	12	24
STUART BARRY P & LINDA M H, RT	43	47	13	23
STUART BETTE E & MARK W*	35	48	13	20
STUART DENNIS R & BEVERLY A*	37	48	12	2
STUART GEORGE G & MARY JANE, RT*	35	48	13	28
STUART JESSICA & DANIEL C EVANS*	27	49	13	11
STUART RONALD L	23	50	11	27
STUART RONALD L & LORI L PULIS	31	49	11	16
STUART TONY D*	15	51	11	29
STUBBS ALAN B & MARY L	47	47	11	31, 32
STUBBS ALAN BRADLEY & MARY	53	46	11	4
STUBBS DVPMT LLC*	27	49	13	24
STUBBS DVPMT LLC*	29	49	12	20
STUBBS DVPMT LLC*	35	48	13	29
STUBBS EDWARD B*	43	47	13	22
STUBBS JANE ELIZABETH*	43	47	13	15
STUBBS RODNEY*	19	50	13	27
STUBBS THAD	51	46	12	16
STUCK MELINDA & MELISSA STUCK*	37	48	12	10
STUCKER WILLIAM E JR & SALLY A*	29	49	12	33
STUDT RYAN*	33	48	14	2
STUENKEL ROBERT & GINA DENNY*	29	49	12	20
STUENKEL ROBERT W & GINA M*	29	49	12	20
STUENKEL ROBERT*	29	49	12	20
STUERKE LEROY & REBECCA J*	43	47	13	10
STUERKE STEVEN T	21	50	12	26
STUEVE MARY L (KENNY)*	51	46	12	19
STUFFLEBEAN MARLENE*	27	49	13	24
STULTZ, FT	21	50	12	1
STUMPF MICHAEL E	33	48	14	16
STUNDEBECK CLINT & ASHLEIGH WADDILL*	27	49	13	1
STURGEON DEBBIE LYNNETTE	13	51	12	30
STURGEON KYLE & SARAH EKART*	33	48	14	2
STURGEON PLACE LLC THE	13	51	12	7, 8
STURGES DURWOOD D & CINDY B	33	48	14	27
STURTEVANT AMANDA M*	35	48	13	7
SUBLETT JOSHUA W*	19	50	13	3
SUBLETT JUANITA JAN & GREG*	19	50	13	18
SUBLETT KEVIN D & REBECCA & ZACH SUBLETT	11	51	13	5
SUBLETT ROGER ALLAN & JEANINE R	19	50	13	19, 20, 29
SUBLETT ROGER ALLAN & JEANINE R*	19	50	13	30
SUBLETT ROGER ALLAN JR	19	50	13	31
SUBLETT STERLING & MEGHAN*	19	50	13	8
SUBLETT STEVEN & SHEILA*	19	50	13	29
SUBLETT STEVEN W & SHEILA K	19	50	13	29
SUBLETT TIMOTHY D	19	50	13	31
SUBLETT WESTON BROCK & JAIMIE	19	50	13	5
SUBLETT WESTON BROCK & JAIMIE*	19	50	13	15
SUBLETTE KEITH D & DEBORAH*	27	49	13	26
SUBLETTE PATRICK D	25	49	14	21, 22, 27, 28
SUERONDOW FARMS LLC	31	49	11	29, 30
SUGAR GROVE BAPTIST CHURCH*	37	48	12	34
SUHRBIER CARL E & DOREEN*	13	51	12	5
SUKHDEO JASODA*	29	49	12	11
SULEJMANOVIC SABAN & BEGAETA*	35	48	13	4
SULLINGER RANDY R & PAULINE M*	45	47	12	20
SULLIVAN BRANDON C & KATIE L*	27	49	13	26, 35
SULLIVAN DEBRA K & STEVEN M	15	51	11	33
SULLIVAN GERALD E	19	50	13	2
SULLIVAN JAMES & MARY CHRISTINE, RT*	43	47	13	24
SULLIVAN JOHN D & SUZANNE, RT*	35	48	13	29
SULLIVAN JOHN J*	45	47	12	4
SULLIVAN JOHN P*	35	48	13	20
SULLIVAN JOHN*	37	48	12	21
SULLIVAN LINDSEY & DOROTHY J*	27	49	13	6
SULLIVAN MARGARET ANN*	37	48	12	2
SULLIVAN RICHARD & KELLIE M*	55	45	12	14
SULLIVAN RUSSELL & BRIDGET	51	46	12	20
SULLIVAN STONEWALL L, TRST	21	50	12	6
SULLIVAN STONEWALL L, TRST & ROSETTA A	21	50	12	6
SULLIVENT LARRY D & LEAH A*	29	49	12	17
SULLO S PAUL & BONNIE LOU, RT	43	47	13	14
SULZBERGER HARRY MELVIN, TRST	47	47	11	27
SUMMERFIELD WILLIAM L & ALICE L LANDRUM, TRSTS	33	48	14	14, 15, 22, 23
SUMMERFIELD WILLIAM L & ALICE L LANDRUM, TRSTS*	33	48	14	14, 23
SUMMERS BETH M & STEVE SUESS*	35	48	13	29
SUMMERS BRUCE & STACY*	29	49	12	20
SUMMERS CHARITY L*	43	47	13	9
SUMMERS DANNY & SYLVIA GREER*	35	48	13	27
SUMMERS JILL*	43	47	13	10
SUMMERS MICHAEL L & SUSAN L*	45	47	12	4
SUMMERS REX M & AVA R*	19	50	13	35
SUMNER JONATHAN P & ANDREA E	51	46	12	30
SUMNER LLOYD & BARBARA	25	49	14	22
SUN CARLOS & JANENE*	43	47	13	2
SUN GRACE Y	29	49	12	18
SUNDANCE LAKE SURFER LLC	43	47	13	9
SUNDOWN ACRES LLC	51	46	12	11
SUNNY OAK FARM LLC	25	49	14	29
SUNNYRIDGE FARM LLC	37	48	12	24
SUNRISE ESTS HOMEOWNERS ASSOC INC*	37	48	12	12
SUPRANOWICH TIMOTHY P & DONNA H	11	51	13	29
SURAPANENI WILLIAM & EMILY NOELKER*	35	48	13	20
SURDAL JULIE A & JACOB C	11	51	13	26
SURPRENANT DEBORAH ANN*	45	47	12	3
SUSTAINABILITY RESEARCH LLC*	35	48	13	30
SUTHERLAND JAMES JASON	27	49	13	19
SUTHERLAND JAMES JASON & JENNIFER K	27	49	13	19
SUTHERLAND WILLIAM L & CHRISTINE M PARK-SUTHERLAND*	43	47	13	2
SUTTER DENIS & ELLEN	21	50	12	27
SUTTER NORBERT & MARTHA, TRST*	37	48	12	1
SUTTER STEPHEN J & CONNIE M*	37	48	12	11, 12
SUTTERER CHRISTOPHER D*	29	49	12	9
SUTTERER SHAWN D & KAREN	25	49	14	32
SUTTERFIELD GARNER*	29	49	12	17
SUTTMOELLER KEVIN E & NATALIE R	33	48	15	12
SUTTON CHRIS T & RACHEAL*	37	48	12	1
SUTTON CLIFFORD P & KATHLEEN J*	37	48	12	11, 12
SUTTON JAIME M*	29	49	12	20
SUTTON RANDY W & TERESA*	21	50	12	33
SUTTON TIMOTHY R	49	46	13	3
SUTTON TIMOTHY R*	27	49	13	35
SVOBODA SHARON J*	39	48	11	7
SWAIM MIKEL A & CAROL L*	15	51	11	32
SWAIM PAMELA J*	29	49	12	20
SWALLA KENT & STACEY*	31	49	11	28
SWAN JOHN E JR & PAMELA J*	55	45	12	4
SWAN STEPHEN R*	51	46	12	19
SWANSON DONALD R & JUDY K*	29	49	12	26
SWANSON KENNETH L, RT	23	50	11	22, 23
SWANSON KENNETH L, RT	31	49	11	3
SWANSON KENNETH L, RT*	23	50	11	10
SWANSON MELINDA & MARY WILSON	21	50	12	1
SWANSON SALLY & ROBERT	39	48	11	30
SWANSON SALLY & ROBERT*	39	48	11	19
SWANSON V EILEEN*	29	49	12	26
SWANSTROM SCOTT & BRITTANY GROBE*	29	49	12	17
SWARTZ JASON C & CHERIE A*	11	51	13	23
SWARTZ JERRY*	21	50	12	17
SWARTZ JERRY*	33	48	14	26
SWARTZ JOEL	23	50	11	35
SWARTZ JOHN A, TR*	35	48	13	20
SWARTZ MORGAN K & DANIEL J DETHROW*	33	48	14	1
SWARTZ RICHARD P & CHRISTINE J*	43	47	13	26
SWARTZ, FT	19	50	13	31
SWARTZ, FT	27	49	13	6
SWARTZ, FT*	27	49	13	6
SWC PPTYS LLC*	27	49	13	25
SWC PPTYS LLC*	29	49	12	26
SWC PPTYS LLC*	35	48	13	29
SWC PPTYS LLC*	37	48	12	12
SWEENEY MICHAEL B & STEPHANIE T*	43	47	13	9
SWEETON ROBERT & ASHLEY BUXTON*	35	48	13	29
SWEEZER ALVIN	19	50	13	15
SWEEZER ALVIN J & LISA A	19	50	13	15
SWEEZER CHARLES T & APRIL M*	21	50	12	27
SWEEZER DAKOTA	23	50	11	4
SWEEZER IVAN N & NANCY J	23	50	11	3
SWEEZER LISA A*	19	50	13	15
SWENSON MICHAEL D	25	49	14	17
SWENSON MICHAEL D, TRST	25	49	14	17, 18, 19, 20
SWENSON THERESA M*	29	49	12	26
SWILLING PPTYS LLC*	37	48	12	12
SWINDELL DAVID & AMANDA*	27	49	13	2
SWINDELL RICHARD E & ARLENE, FT*	29	49	12	11
SWINDELL RICHARD W & JANET L	23	50	11	16
SWINDELL STEVEN DALE*	29	49	12	9
SWINEY DANIEL J	15	51	11	17, 18
SWINEY KENNY W	21	50	12	3
SWINEY MICHAEL & TONI, RT	15	51	11	3
SWINEY NANCY A TOD NICHOLAS L D SWINEY	15	51	11	8
SWINEY NANCY A TOD NICHOLAS L D SWINEY*	15	51	11	5
SWINGLE JOSEPH & KATHLEEN*	37	48	12	3
SWM RENTAL PPTYS LLC*	37	48	12	3
SWOFFORD ADAM T & SARAH J, RT	43	47	13	22, 27
SWOFFORD ROSS & AVA*	27	49	13	23, 26

Boone County Owner Index

NAME	PG	T	R	SEC
SWORD WILLIAM & WILLIAM & JEAN*	29	49	12	20
SY YON*	21	50	12	33
SYDENSTRICKER CONSTANCE M, TRST	33	48	14	3, 10
SYDENSTRICKER PPTYS LLC	45	47	12	10
SYDNEY GRAY PPTYS LLC*	35	48	13	20
SYDOW GERALD L & MARTHA J, FT	13	51	12	15, 16, 21
SYED KALEEM & HINA & INAS KALEEM*	45	47	12	4
SYED KALEEM & HINA & NUREEN & HIBA*	45	47	12	4
SYED KALEEM*	45	47	12	4
SYNON MAXWELL JARED*	37	48	12	12
SZABO GEORGE & JAMIE L*	33	48	14	2
SZARNECKI GREGORY M, TRST	45	47	12	15
SZKOLKA PETER & JEANNE M*	29	49	12	20
SZYJKA EDNA L*	37	48	12	2
T				
T & W INV PPTYS LLC*	43	47	13	10
TA SING & LIAN KHAN DIM*	27	49	13	24
TACKETT THOMAS J	23	50	11	16
TADE STEVEN & JENNIFER, TRST	47	47	11	32
TADYCH RITA A*	29	49	12	33
TADZHIBAYEV OLGA A*	33	48	14	2
TADZHIBAYEV PETR & MARINA*	19	50	13	35
TAFT STEWART LEE & MELINDA SUE	21	50	12	5, 6
TAGGART JUDITH ELAINE	55	45	12	3
TAGGART JUDITH ELAINE*	51	46	12	34
TAGGART LONNIE R & JUDITH E*	51	46	12	34
TAGGART ROGER R & CATHRYN M	51	46	12	14, 23
TAINTER QUENTIN R & TERESA F	15	51	11	20
TAKAHASHI NICOLE*	37	48	12	12
TALBERT SHANE & SARAH*	31	49	11	19, 30
TALBOT JOHN*	33	48	14	5
TALKEN CHRIS G & BETH L*	37	48	12	21
TALKINGTON JEAN A*	37	48	12	3
TALLEY BRADLEY & APRIL	51	46	12	13
TALLEY BRADLEY & APRIL*	51	46	12	13
TALLEY BRENDA GAIL	33	48	14	11
TALLMAGE ALLAN & ELSON L	29	49	12	27
TALLMAGE ALLAN*	29	49	12	27
TALLMAGE JONATHAN & ELIZABETH M*	35	48	13	20
TALLMAN JAMES A	29	49	12	4
TALMAGE CHARLES E & KAREN S	39	48	11	31, 32
TALMAGE JEFFREY C*	37	48	12	3
TALTON DONALD J*	29	49	12	35
TAMERIUS LANCE A & PAMELA S*	25	49	14	36
TANDY RUSSELL L & LUANN M	39	48	11	8
TANNER GORDON & BARBARA, TRST	51	46	12	33
TANNER GORDON & BARBARA, TRST*	55	45	12	10
TANNER MILES A*	33	48	14	1
TANNER STEVEN & JOHN	31	49	11	6, 7
TAPIA SANDIE*	43	47	13	10
TAPP MARVIN L*	29	49	12	20
TARALANSKI IVAN & NENA*	35	48	13	29
TARBOX, FT*	35	48	13	33
TARKA DONNA & EUGENE, FT	47	47	11	32
TARKA EUGENE & DONNA, FT*	47	47	11	32
TARPEIN ELIZABETH G*	43	47	13	10
TARRANTS THOMAS K*	29	49	12	4
TARRENCE STEVEN T & PATRICIA S	25	49	14	13
TARVIN JAMES D & DONYA L HARTLEY*	37	48	12	12
TARWATER SHERRI	15	51	11	30
TASSI JEANINE M, RT NO 1	27	49	13	23
TATE JOHN L	25	49	14	14, 22, 23
TATE JOHN L & KELLEY CHANDLER	25	49	14	14, 15, 22, 23
TATE MEREDITH L	45	47	12	17
TATLOW STEVEN A & HOLLY A	47	47	11	16
TATTERS JAMES W & SUSAN K*	37	48	12	21
TAUBE KENNETH D & LORI ANN*	35	48	13	4
TAYLOR ALBERT L & ROSEMARY E, FT	33	48	14	8, 17
TAYLOR ALBERT L & ROSEMARY E, FT*	33	48	14	8, 17
TAYLOR BRIAN*	33	48	14	2
TAYLOR CHRISTOPHER & CHRISTINA*	33	48	14	1
TAYLOR DAVID & PATRICIA WATKINS	49	46	13	2
TAYLOR DENNIS R & NANCY G*	29	49	12	20
TAYLOR ELIZABETH & LARRY RAY	25	49	14	9
TAYLOR ERIC M & KRISTEN K	35	48	13	30
TAYLOR ETHAN W & KRISTEN M	23	50	11	17
TAYLOR HANNELORE K*	35	48	13	20
TAYLOR HENRY M	49	46	13	2, 11
TAYLOR J LLC	39	48	11	8, 9, 17, 20
TAYLOR JAMES*	35	48	13	17
TAYLOR JARED W & BRANDY K*	43	47	13	1
TAYLOR JEROME III & MOLLY E	47	47	11	32
TAYLOR JEROME JR & JEANNIE W*	35	48	13	29, 36
TAYLOR JERRY & JAMI*	21	50	12	15
TAYLOR JIMMIE W & BARBARA J*	39	48	11	5
TAYLOR JIMMY L & KAREN S	11	51	13	26, 35
TAYLOR JOHNNY J & MARGARET E*	33	48	14	11
TAYLOR JOSEPH L	33	48	14	11, 12
TAYLOR JOSHUA & MOLLY	37	48	12	13
TAYLOR KAREY*	21	50	12	23
TAYLOR KENNETH A, TRST	43	47	13	22
TAYLOR KERRY M & SHERI L*	19	50	13	1
TAYLOR KEVIN M & KATY A*	43	47	13	14
TAYLOR L RUSSELL & DORIS A*	15	51	11	31
TAYLOR MARCUS*	37	48	12	21
TAYLOR MARILYN B J*	27	49	13	24
TAYLOR MARSHA L	49	46	13	2
TAYLOR MARY T, TRST*	35	48	13	28
TAYLOR MIKE & JANET, RT	39	48	11	31
TAYLOR MITCHELL A & AMBER R	43	47	13	22
TAYLOR MITCHELL A*	43	47	13	22
TAYLOR MONTIE R & GINGER M	43	47	13	36
TAYLOR RENEE L*	21	50	12	6
TAYLOR RICHARD F JR & STACY	29	49	12	24
TAYLOR RICHARD*	29	49	12	19
TAYLOR SONDRA KAY DICKISON*	43	47	13	15
TAYLOR STEVEN W & CONNIE S*	27	49	13	26
TAYLOR YANCEY M, RT	27	49	13	15
TAYLOR ZACHARY & MELISSA SANFORD*	43	47	13	9
TAYLOR-HANSEN JANET & LANCE L HANSEN*	21	50	12	10
TAYLOR-HAYWOOD SHAWNEE*	27	49	13	19
TBS INVS LLC*	35	48	13	29
T-CAT INVS LLC	27	49	13	4, 5, 9
T-CAT INVS LLC*	27	49	13	4
TDN & MDN, RT	35	48	13	18
TEACUTTER ALAN & BECKY*	37	48	12	16
TEAGUE MARION WARFIELD & VIKI LYNN TEAGUE, JT*	43	47	13	9
TEBBE CLIFFORD D & DHANA L	21	50	12	3
TEBBE EUGENE P & LORI A	25	49	14	20
TEDESCHI LOUIS D & DEBBIE L*	55	45	12	10
TEEL BROOKSIE S	21	50	12	8, 9
TEEL BROOKSIE S*	21	50	12	9
TEEL CHRIS & AMIE	23	50	11	33
TEEL DAVID A & PAULA J*	19	50	13	35
TEEL MICHAEL C & NETA S	21	50	12	4
TEEL NETA S	21	50	12	4
TEEL ROSEMARY J	25	49	14	12
TEEL RUBY M, TRST	37	48	12	25
TEERLINCK ROBERT W & HELEN L	39	48	11	19
TEETER KENNETH R & CAROLYN S*	51	46	12	13
TEGERDINE GEORGE A & JANET L*	37	48	12	34
TEKLEMICHAEL ROBEL ARON*	35	48	13	20
TELANDER RANDY & JANE*	35	48	13	20
TELAS LLC*	45	47	12	3
TELLMAN STEFANIE A & JOHN M*	27	49	13	14
TEMPLE MARK A & DEANNA S*	45	47	12	14
TEMPLE TIMOTHY & KENDRA*	33	48	14	1
TEMPLER CLAUDIA S, TRST*	43	47	13	2
TEMPLETON LEVI & BRANDY*	25	49	14	36
TEMPORAL JOSEPH A & CHRISTINE M*	29	49	12	20
TENHOLDER CHASE*	29	49	12	10
TENHOLDER CORY*	21	50	12	21
TENHOLDER MARK K & JENNIFER L	11	51	13	15, 22
TENNANT STEVEN II & DIANE KUSCHEL*	29	49	12	11
TENNILL ALETHEA & RONALD*	33	48	14	16
TENNY, RT	33	48	14	17, 18, 20
TENNY, RT*	33	48	14	17
TERKMAN ABDULLATIF*	31	49	11	19
TERRANA JOSEPH M & PATRICIA M*	25	49	14	35
TERRAPIN HILLS HOMEOWNERS ASSOC	33	48	14	26, 27, 35
TERRAZAS CAROL D*	37	48	12	12
TERRIL JUDITH MARIE(HARDY)*	37	48	12	10
TERRY CAROLYN W, TRST	37	48	12	27
TERRY JEFFREY D & LORI H	13	51	12	28
TERRY JOHN P & MARGARET A*	33	48	14	1
TERRY KENNETH D*	27	49	13	2
TERRY KENNETH E & KIMBERLY L*	37	48	12	2
TERRY KENNETH*	35	48	13	20
TERRY KYLE D*	37	48	12	12
TERRY RICHARD L & SHARON K*	55	45	12	23
TERRY SHARON K & RICHARD L*	55	45	12	14
TERWELP RALPH B & REBECCA T*	39	48	11	9
TERWILLIGER DELORES F	19	50	13	22
TETRO GREGORY K*	37	48	12	21
TETSA LLC	35	48	13	30
TEUTENBERG LAUREL W	23	50	11	6
THACKERAY RITA L*	33	48	14	1
THAI THANH B & LY NGUYEN THANH DO*	35	48	13	4
THANG NENG LAM & CIANG KHAWM LUN*	27	49	13	12
THARP JASON M & ADA M*	29	49	12	3
THARPE LYLE & NANCY	49	46	13	3
THARPE LYLE W & NANCY E	49	46	13	25
THARPE LYLE W & NANCY E*	37	48	12	33
THARPE LYLE W & NANCY E*	45	47	12	4
THAYER DAVID L & IVETA*	35	48	13	18
THAYER J SCOTT & CARLOTTA L*	33	48	14	1
THEBERGE KENNETH W & LINDA M*	27	49	13	24
THEBERGE NICOLE M*	21	50	12	35
THEISS NANCY A*	39	48	11	5
THELEN MARLA S & JEFFREY	43	47	13	36
THESSEN DENNIS R & LESLIE E*	37	48	12	12
THIEL JOEL D & TAMMY A*	27	49	13	35
THIEL PENELOPE J*	37	48	12	3
THIELE JEFFREY R & LINDA S	27	49	13	20
THIEME BRIAN K & SARAH R*	37	48	12	10
THIES RICHARD L & JANICE S*	51	46	12	32
THIESSEN ERIC & KATHY*	29	49	12	5
THIRD GENERATION PPTYS LLC*	55	45	12	3
THOMAS ALFRED E & SANDY*	11	51	13	23
THOMAS BERT F & LINDA K, RT	27	49	13	18
THOMAS BRANDON S & JERI A*	33	48	14	2
THOMAS CARL ANTHONY & REBEKAH A*	35	48	13	29
THOMAS CHARLES JR & EDIE L	23	50	11	5
THOMAS CLENN & MELENE	23	50	11	7
THOMAS DANIEL B & CHRISTINA*	27	49	13	2
THOMAS DAVID W & DANIEL & GARY R	23	50	11	32
THOMAS DAVID-BEVERLY, TRST	25	49	14	19, 20
THOMAS DON P & SANDY	29	49	12	11
THOMAS ELIZABETH ANN	31	49	11	32
THOMAS ELIZABETH ANN	39	48	11	5
THOMAS FONDA M & JOSEPH D JAMES	51	46	12	21
THOMAS FRANKIE L SR & PHYLLIS E*	35	48	13	20
THOMAS FRANKLIN L & PAULA J ALLEN-THOMAS	27	49	13	18
THOMAS GARY R & DEBBIE A RANDALL-THOMAS	51	46	12	17
THOMAS GARY R & DEBBIE A*	51	46	12	16
THOMAS GEORGE E, RT	21	50	12	15
THOMAS JASON & JENNIFER K & REBECCA T KROPF	55	45	12	8, 16, 17
THOMAS JASON & JENNIFER K & REBECCA T KROPF*	55	45	12	19
THOMAS JERRY D & PATTI J*	47	47	11	33
THOMAS JONATHAN L & FLORENCE S*	43	47	13	8
THOMAS JORDAN M*	27	49	13	7
THOMAS JOSHAUA & APRIL*	11	51	13	23, 24
THOMAS JOSHUA & KRISTIN	51	46	12	13
THOMAS JOSHUA & KRISTIN	53	46	11	18
THOMAS JUSTIN	55	45	12	1
THOMAS MATTHEW E & DENISE R BANKS-THOMAS	31	49	11	19, 30
THOMAS MATTHEW RAYMOND*	29	49	12	16
THOMAS MATTHEW W & HEATHER J*	35	48	13	30
THOMAS MILLARD R*	27	49	13	24
THOMAS PATRICIA & MERRI NELSON*	23	50	11	32
THOMAS PATRICIA A, RT*	23	50	11	32
THOMAS ROBERT K & LETRISHA	45	47	12	21
THOMAS RYAN*	27	49	13	11
THOMAS TAMMY & SAMUEL*	29	49	12	20
THOMAS TROY W & ASHLEY L	19	50	13	4
THOMAS WALLY L & ELIZABETH A, FT*	39	48	11	5
THOMAS WILLIAM L*	33	48	14	9
THOMAS WILLIAM R & DEBBY B	19	50	13	29
THOMAS-BROWN D'MARKUS E & GABRIANNA E*	27	49	13	11
THOMAS-UTTERBACK KARI & ANDREW UTTERBACK*	25	49	14	36
THOMECZEK JACOB*	37	48	12	21
THOMECZEK SHEILA BUGAYONG*	37	48	12	16
THOMECZEK SHEILA M*	37	48	12	21
THOMECZEK STEVEN & SHELIA*	27	49	13	14
THOMECZEK STEVEN J & MARCELLA*	27	49	13	14
THOMPSON ALICE N PROPERTY, TRST*	29	49	12	7
THOMPSON ALICE N, TRST*	29	49	12	7
THOMPSON ALLEN L & CYNTHIA L*	25	49	14	17
THOMPSON BRENT WRAY & TAMMY JO	15	51	11	20
THOMPSON CASSANDRA & CLINTON JONES*	37	48	12	2
THOMPSON CLARENCE R & MARTHA J*	11	51	13	22
THOMPSON CONNIE*	37	48	12	11
THOMPSON DAVID L & COURTNEY	21	50	12	12
THOMPSON DAVID*	29	49	12	15
THOMPSON DEREK W & JAMIE M*	37	48	12	21
THOMPSON ELIZABETH A*	45	47	12	10
THOMPSON FAMILY, RT	51	46	12	6, 7
THOMPSON FRANK R & FRANCES L	51	46	12	17
THOMPSON FRANK R III & FRANCES L*	51	46	12	17
THOMPSON G B & GERTRUDE A, FT	33	48	14	36
THOMPSON G B & GERTRUDE A, FT	35	48	13	31
THOMPSON GLADYS M*	37	48	12	12
THOMPSON GORDON L & DARLENE L, RT	35	48	13	6
THOMPSON GORDON L & DARLENE L, TRST*	35	48	13	6
THOMPSON GREGORY & KORI*	49	46	13	26
THOMPSON GREIG E*	19	50	13	10
THOMPSON JAMI DENISE*	37	48	12	12
THOMPSON JAMI L & AMBER N HORNE	23	50	11	17
THOMPSON JANET M, RT	29	49	12	7
THOMPSON JANICE*	37	48	12	10
THOMPSON JEFFREY A*	33	48	14	2
THOMPSON JERRY D & RUTH A	19	50	13	16
THOMPSON JOSHUA & MICHELLE*	27	49	13	24
THOMPSON KADEEM V & ASHLEY ANDERSON*	27	49	13	11
THOMPSON LAUREN L*	23	50	11	32
THOMPSON LISA M*	37	48	12	21
THOMPSON LUCILE*	29	49	12	29
THOMPSON NATHAN & ALESE*	33	48	14	1
THOMPSON NICOLAS & ASHLEY*	27	49	13	11
THOMPSON ORVILLE O*	29	49	12	10
THOMPSON PEGGY J	43	47	13	35
THOMPSON REBECCA J*	43	47	13	10
THOMPSON ROBERT D	11	51	13	22
THOMPSON RUSSELL-RUTH, TRST	45	47	12	6
THOMPSON SCOTT A & ALLISON J	27	49	13	17
THOMPSON SHANE R & JENNIFER*	37	48	12	2
THOMPSON SIDNEY A & KAREN G*	27	49	13	11
THOMPSON SUSAN E*	29	49	12	18
THOMPSON TODD H & JUDITH A*	43	47	13	9
THOMPSON WILLIAM L & DONNA L*	37	48	12	3
THOMSON MICHAEL T & LINDA J	33	48	14	24, 25
THORNBURG JAMES L, RT*	29	49	12	17
THORNBURG JAMES L, RT*	35	48	13	17
THORNBURG LARRY & FRANCES, RT	43	47	13	16
THORNE JAMES G & MARY JANE, TRS	45	47	12	17
THORNE JAMES G JR & PAMELA K*	29	49	12	10
THORNE JOHN & KELLY WALTZ	21	50	12	33
THORNHILL CURTIS L & PAULA S	11	51	13	7
THORNHILL ERICCA L & TRAVIS N*	43	47	13	23
THORNHILL GARY & AMBER K PRETZ*	11	51	13	3
THORNHILL JONATHAN A*	37	48	12	10
THORNHILL LINDA K*	33	48	14	12
THORNHILL MIKAL K & JENNIFER K	11	51	13	6
THORNHILL MIKAL K & JENNIFER K	9	51	14	1, 12
THORNHILL RANDY M & HAZEL L	11	51	13	21, 28
THORNHILL ROMIE G	9	51	14	34, 35
THORNHILL SPURGON M & KATRINA L*	51	46	12	19
THORNTON ANNIE & KENNETH, LE*	33	48	14	21
THORNTON CLIFTON C JR & PATTE S*	37	48	12	11
THORNTON CURTIS E & BRENDA L	39	48	11	31, 32
THORNTON GEORGE E & IDENIA M*	37	48	12	12
THORNTON RONALD D & GAIL*	33	48	14	2
THORP JESSE S & CINDY L BERRY	49	46	13	24
THORP MACKENZIE B	19	50	13	14
THORPE JENNIFER*	17	50	14	24
THORPE JERRY B SR & BARBARA A	11	51	13	2
THORPE JOHN & MARILYN*	37	48	12	12
THRASHER SCOTT*	29	49	12	20
THREE-P PPTYS LLC*	37	48	12	31
THRELKELD EDWARD JR & MICHELLE MELVIN	21	50	12	27
THROOP, FT	13	51	12	8
THUNHORST DAMON P & KARI M*	29	49	12	18
THURMAN DENNIS J & MARION J*	27	49	13	25
THURMAN JAMES & RONDA*	29	49	12	17
THURMAN LUKE & AMANDA	23	50	11	30
THURMAN SKIPPER E & DENISE A*	27	49	13	12
THURMOND JEFFREY B & EMILY A	29	49	12	18
THURNAU JASON A & DAWN L, TRST*	51	46	12	33
THURSTON KYLE & KARA*	37	48	12	12
THURSTON THOMAS E & MONICA L*	37	48	12	2
THURWANGER NICHOLS & HEATHER HUNT*	35	48	13	27, 28
TI'A JAMES & ALANNA*	27	49	13	23, 24
TICGELAOR JASON & JAMIE*	39	48	11	28
TIDBALL BRANDY & MICHAEL L*	21	50	12	18
TIDBALL DARRELL L	13	51	12	26
TIDBALL KEVIN L & JENNIFER R*	37	48	12	27

Boone County Owner Index

NAME	PG	T	R	SEC
TIDWELL TAYLOR WILLIAM*	37	48	12	12
TIEFENBRUNN TIMOTHY & MELISSA*	27	49	13	24
TIEMANN CAITLIN & MATTHEW	51	46	12	14
TIEMANN MATTHEW*	27	49	13	22
TIEMANN WESLEY R & SHAWNA	23	50	11	29
TIERNAN JOHN FRANCIS III & RICHARD EPPS*	29	49	12	14
TIFFANY JEFFREY SCOTT & LESLIE*	37	48	12	1
TIFFANY JERRY E & JO ANN	27	49	13	2
TIFFANY LUTHER H JR & ESTHER M*	27	49	13	2
TIFFANY SHAWN & CHRISTINA*	33	48	14	10
TIGER INV PARTNERS LLC	43	47	13	16
TIGER TAILS LLC*	37	48	12	31
TIGER'S CLAW REAL ESTATE LLC*	37	48	12	16
TIGGEMANN ALAN V & TERESA M	51	46	12	22
TILL TREVOR S & AMBER R*	19	50	13	11
TILL TREVOR S & AMBER R*	37	48	12	12
TILL TREVOR*	37	48	12	3
TILLERSON ELBERT S JR & COURTNYE A	47	47	11	8
TILLEY JOSHUA P & SARAH J	23	50	11	4
TILTON GABRIEL RYAN*	39	48	11	8
TIMBER CREEK ENTERPRISES INC*	27	49	13	11
TIMBERLAKES PARTNERS LLC*	17	50	14	12
TIMBERWOOD HOMES LLC	25	49	14	24
TIMBERWOOD HOMES LLC*	27	49	13	26
TIMBERWOOD HOMES LLC*	29	49	12	20
TIMBERWOOD HOMES LLC*	37	48	12	2
TIMBROOK ALICE C*	37	48	12	16
TIMBROOK ANDREW T*	37	48	12	12
TIMBROOK DANIEL A & ALISHA M	11	51	13	20, 29
TIMBROOK DAVID P*	37	48	12	12
TIMBROOK TIMOTHY J & REGINA A	19	50	13	31
TIMBROOK TIMOTHY J & REGINA A*	19	50	13	31
TIMELESS TREASURES OF COLUMBIA LLC	51	46	12	8
TIMMERMAN RANDAL*	27	49	13	27
TIMMERMAN RANDY S & MARION L*	29	49	12	20
TIMMERMANN JOHN R & PAMELA A	19	50	13	21
TIMMERMANN WILDLAND FIRE SERVICES LLC	17	50	14	13
TIMMS CHARLES & KERRY POE-TIMMS*	37	48	12	10
TIMPE PATRICK & KAREN	15	51	11	29
TIMSON LLC*	35	48	13	20
TINCHER HUGH, TRST	11	51	13	1, 2, 11, 12, 13
TINCHER HUGH, TRST	13	51	12	6
TINKER GERALDINE V & RUSSELL L*	13	51	12	30
TINKER RUSSELL L & GERALDINE V*	13	51	12	30
TINSLEY JACK M & COLBY L	25	49	14	1
TINSLEY MARK & CORRIE*	29	49	12	34
TIPTON BEVERLY J, RT	25	49	14	4, 5
TIPTON BEVERLY J, RTING TR	25	49	14	4
TIPTON ELIZABETH & TRINITY	37	48	12	16
TIPTON HAROLD C*	25	49	14	4, 5, 8, 9
TIPTON KRISTIN E	25	49	14	4, 9
TIPTON MICHAEL G & SABRENA*	27	49	13	20
TIPTON SALLY	25	49	14	9
TIPTON WAYNE & ELIZABETH A*	37	48	12	2
TITMUS RICHARD & TRACY EICHHORN*	49	46	13	25
TITUS ROSSITTTA A & ROBERT L	29	49	12	27
TMC RENTALS LLC*	37	48	12	12
TOALSON CHARLES NATHAN, TRST	43	47	13	8, 17
TOALSON EDWARD M & HARGITA S	51	46	12	9, 16
TOALSON GARA W, RT*	43	47	13	8
TOALSON RONNIE LEE	23	50	11	26
TOALSON WILLIAMS N & VICKIE K & GARA W*	43	47	13	8
TOBIN ADAM & IVY	21	50	12	15
TOBLER SHNNON & TRACY TRABUE*	27	49	13	11
TODD CHARLES R & BRENDA R	29	49	12	9
TODD FLOYD R & ALICE C & JAMES	29	49	12	9
TODD FLOYD R & ALICE C & JAMES*	29	49	12	9
TODD JOSEPH & CASEY WINEMILLER*	33	48	14	2
TODD KAYLA B	33	48	14	6
TODD KAYLA B	33	48	15	1
TODD KAYLA B*	29	49	12	16
TODD LELAND A & LINDA M MAXEY*	27	49	13	11
TODD LONNIE E & PEGGY L, RT*	29	49	12	16
TODD MISTY F & MATTHEW ROEHRS*	27	49	13	8
TODD NONA M, TRST*	35	48	13	20
TODD SHERMAN LEE*	29	49	12	4, 9
TODD SUZANNE M, TRST*	29	49	12	27
TOELLNER ANN LOHMAN	25	49	14	3, 4, 9, 10
TOELLNER ANN LOHMAN*	25	49	14	10
TOEPKE SHELDON & JANET	25	49	14	15, 22
TOLBERT BRENDA S & ROSS O RYNNING*	27	49	13	12
TOLCH JEANNE M*	35	48	13	20
TOLENTINO CHARLES D & DEBORAH M	27	49	13	22, 23
TOLLERTON MARGARET R	47	47	11	16
TOLSON BETTY J*	37	48	12	11
TOLSON VINCENT L*	27	49	13	25
TOLSON WILFRED L & LOIS Y*	43	47	13	3
TOM LEUTHER MINISTRIES A TX NON PROFIT CORP	45	47	12	3, 4
TOMICKI TOMASZ L & MARZENA J	33	48	14	26, 27
TOMITA WAYNE & LAURA & COSETTE*	37	48	12	3
TOMLIN MARVIN EUGENE	19	50	13	25
TOMPKINS CUSTOM HOMES LLC	11	51	13	22
TOMPKINS EXECUTIVE LEASE LLC*	35	48	13	18
TOMPKINS EXECUTIVE LEASE LLC*	37	48	12	21
TOMPKINS EXECUTIVE LEASE LLC*	39	48	11	9
TOMPKINS HOMES & DVPMT INC	35	48	13	18
TOMPKINS HOMES & DVPMT INC	43	47	13	22, 26, 27
TOMPKINS HOMES & DVPMT INC*	29	49	12	20
TOMPKINS HOMES & DVPMT INC*	35	48	13	7, 17, 18
TOMPKINS HOMES & DVPMT INC*	43	47	13	26, 27
TOMPKINS KENNETH-JANICE, TRST*	43	47	13	2
TOMPKINS MICHAEL D*	43	47	13	5
TOMPKINS SHAUN J & FELICIA M	33	48	14	27
TONES LONNIE*	45	47	12	4
TONNIES DALE A & TRICIA L*	29	49	12	12
TOPP CHRISTINA L*	29	49	12	9
TOPP WILLIAM H & MARJORIE A*	29	49	12	9
TOPPER HARRY L*	29	49	12	3
TORGERSON THAD R*	27	49	13	25
TORKE KENNETH G*	27	49	13	23, 26
TOTH BETTIJEAN ELIZABETH*	27	49	13	11
TOTH WILLIAM S JR	51	46	12	19
TOUCHSTONE CONST LLC	27	49	13	33
TOUCHSTONE CONST LLC*	27	49	13	24
TOUCHSTONE CONSTRUCITON LLC	27	49	13	24
TOUL GREG & JACKIE*	27	49	13	6
TOUT SARITH & SOCHEATA SOM*	37	48	12	21
TOWE ROBERT J & LORIE S*	43	47	13	24
TOWN OF HARRISBURG	17	50	14	12
TOWNLEY STEVEN D & LYNN*	25	49	14	19
TOWNS KEVIN & MICHELE*	37	48	12	3
TOWNS KEVIN & MICHELLE*	37	48	12	3
TOWNSEND ANTHONY JEROME*	29	49	12	16
TOWNSEND BARBARA S*	43	47	13	9
TOWNSEND DANIEL JOSEPH*	35	48	13	4
TOWNSEND DAVID & MICHELLE*	35	48	13	20
TOWNSEND DAVID & MICHELLE*	37	48	12	12
TOWNSEND LYNDA	27	49	13	20
TOWNSEND SUSAN & LUKE WILLIAMSON*	37	48	12	21
TOWNSQUARE LLC	21	50	12	26
TOWSLEY OLAF A*	29	49	12	11
TRABUE BARBARA RAY, RT	49	46	13	1
TRABUE DEBORAH C*	11	51	13	19
TRABUE DEBORAH C*	9	51	14	24
TRABUE NICHOLAS A & STEPHANIE*	27	49	13	24
TRABUE THOMAS & KIMBERLY, TRST*	35	48	13	27
TRABUE TIMOTHY A & EVA M*	37	48	12	12
TRACY AREY REAL ESTATE LLC*	37	48	12	3
TRACY AREY REAL ESTATE LLC*	45	47	12	3
TRACY DERWOOD W JR & SARAH B*	51	46	12	8
TRACY TIMOTHY R & REBECCA KELLER-TRACY*	33	48	14	1
TRADE WINDS TECHNOLOGY DVPMT LLC*	37	48	12	12
TRAMEL STEPHEN G & JOANNE N*	37	48	12	16
TRAMMELL LEE W & MARTHA K, RT	21	50	12	29
TRAMPP DAVID M & PAULA R	13	51	12	30
TRAN, TRSTNG & NANCY*	43	47	13	3, 4
TRASK ROBERT L & SANDRA J	15	51	11	30
TRAUERNICHT PATRICK J*	45	47	12	4
TRAVERS ANN E PPTYS LLC*	45	47	12	4
TRAVERS TIMOTHY & ANN	49	46	13	25, 35
TRAVERS TIMOTHY J PPTYS LLC*	45	47	12	4
TRAVIS BROOKS & KATY	47	47	11	6
TRAVIS COURTNEY*	37	48	12	12
TRAVIS MARK D & BRENDA A*	35	48	13	33
TRAVIS MARY E & RICHARD A*	27	49	13	25
TRAVLOS JOHN S & JANE A	45	47	12	27
TRAVLOS JOHN S & JANE ANN*	27	49	13	25
TRAXLER FAMILY FARMS LLC	21	50	12	23
TRAXLER LARRY & POLLY	35	48	13	32
TRAXLER LARRY & POLLY*	55	45	12	14
TRAXLER MARY LEE, TRST	33	48	14	5, 8
TRAYLOR TIMOTHY G & NANCY L	21	50	12	11, 14
TREACY JOSEPH JUDE REAL ESTATE, RT	27	49	13	12
TREASTER MARSHALL WILLIAM*	37	48	12	2
TRECHA RANDAL R & DOREEN E*	35	48	13	33
TRECHA RANDAL R MD & DOREEN	55	45	12	13
TREGNAGO MARY & KENNETH BURGAN*	19	50	13	33
TREMAINE ARTHUR*	35	48	13	4
TREMAINE CAROL ANN, RT*	19	50	13	36
TREMAINE CHARLOTTE A & JAMES E BULLARD*	29	49	12	19
TREMAINE HERBERT & TERESA SEXTON	25	49	14	1
TRENCO CARMEN & ANDRES D*	27	49	13	24
TRENHAILE BRIAN & KYLIE*	21	50	12	26
TRENHAILE KEVIN LEE*	27	49	13	25
TRENT MICHAEL D & JANET E	33	48	14	4
TRENT MICHAEL E & VICKI ANN	31	49	11	7
TRENT NEIL J & ANNE O*	43	47	13	14
TRENTHAM ERIC G & KIMBERLY R*	15	51	11	29
TRESSELT LISA K & RICHARD E*	33	48	14	2
TRIAL MICHAEL G, RT	35	48	13	7, 18
TRICE H HALL & SUSAN H*	33	48	14	22
TRI-CITY FARMS INC	13	51	12	11, 23, 24
TRICKEL BRADLEY E & TERRI L*	21	50	12	33, 34
TRICOT INVS LLC*	35	48	13	20
TRICOT INVS LLC*	37	48	12	16
TRIEBSCH MALLORIE D & RYAN L*	33	48	14	2
TRIEBSCH RONALD L & PAULA L*	33	48	14	1
TRIM DANNY L & MICHELLE D*	43	47	13	8
TRIPLE CROWN DVPMT LLC	13	51	12	29
TRIPLE CROWN DVPMT LLC*	13	51	12	30
TRIPLE SSS DVPMT LLC	15	51	11	17
TRIPLE SSS DVPMT LLC	23	50	11	5, 8
TRIPLE SSS DVPMT LLC*	43	47	13	5
TRIPLETT CARL M & LOU ANN	27	49	13	32
TRIPLETT CARL M & LOU ANN*	27	49	13	32
TRIPLETT CHARLES LEE & PEGGY R*	51	46	12	17
TRIPLETT KELVIN L & BARBARA A & SPENCER T*	37	48	12	21
TRIPP, FT*	37	48	12	12
TRITSCHLER NOLAN EDWARD	13	51	12	25
TRITSCHLER NOLAN EDWARD & DEBORAH GRIFFIN	13	51	12	25
TRITTLER JOSEPH M & SARAH E*	55	45	12	3
TRITTLER MICHAEL E & KAREN J	21	50	12	18
T-RO FARMS LLC	55	45	12	22, 23, 26, 27
TROESSER ALICIA*	35	48	13	20
TROGDON TIM L & LESLIE V	45	47	12	33
TROGDON WILLIAM L, TRST	43	47	13	16
TROTH FARMS LLC	55	45	12	23, 25, 26
TROTH PAUL W & PAMELA S*	55	45	12	13
TROUTMAN LINDSEY N & CLINT R TROUTMAN & JACK E WASSON*	27	49	13	12
TROWER ROBERT P & BETTY*	45	47	12	15
TROXEL BRANDI	15	51	11	9
TROXEL BRIAN & BRANDI	21	50	12	2
TROXELL JOSEPH B	43	47	13	14
TROY MILLER PPTYS LLC	37	48	12	16
TRS PROPERTY MGMT LLC*	33	48	14	1
TRS PROPERTY MGMT LLC*	39	48	11	8, 9
TRSRE-RK LLC*	43	47	13	6
TRUE C DIANE & LUTHER SANDERS JR*	43	47	13	14
TRUELOVE CHARLES D	17	50	14	22, 23
TRUELOVE CHARLES D*	17	50	14	22, 23
TRUESDELL BRENT W & JACQUE K*	21	50	12	15
TRUESDELL DEBORAH & ANDREW R COURSON*	27	49	13	35
TRUESDELL JOINT SPOUSAL, TRST	15	51	11	28
TRUESDELL LYNN S	13	51	12	6
TRUESON PPTYS LLC*	45	47	12	4, 32
TRUEX JEFFREY & MELISSA BAILEY*	29	49	12	18
TRULL TIMOTHY & MEG KLEIN-TRULL	51	46	12	30
TRUMBO GORDON & DELORIS*	37	48	12	2
TRUMBO JERRY W*	37	48	12	3
TRUONG PHONG*	27	49	13	25
TRUSTEES OF FIRST CHRISTIAN CHURCH	13	51	12	15
TRUSTEES OF RED ROCK*	19	50	13	20
TUANG DAL KHAN & DIM TUL CING*	27	49	13	24
TUBBESING STEVEN & DEBORAH*	29	49	12	34
TUCKER ARLENE, TR*	37	48	12	11
TUCKER MICHAEL D & SALLY A*	35	48	13	20
TUCKER RODNEY & NELDA*	31	49	11	8
TUCKER, FT	15	51	11	4
TUCKLEY PAUL & ANNE*	43	47	13	26
TUCKLEY PAUL G & ANNE PEARSON-TUCKLEY*	43	47	13	26
TUFF LUCK LLC*	23	50	11	19
TUFTS ROBERT & PATRICIA	27	49	13	24
TUFTS ROBERT D & PATRICIA I*	37	48	12	2
TUGGLE CHERYL A & WILLIAM*	15	51	11	21
TUGGLE SHAUNA & JEREMY	15	51	11	28, 29
TULEY JAMES R & SUZAN M	25	49	14	23, 26
TULLOCK JOSHUA & AMANDA	19	50	13	17
TUMA MELVIN J*	29	49	12	17
TUMMONS JOHN & ELIZABETH	25	49	14	28
TUNGESVIK MICHAEL G*	45	47	12	15
TUNINK JAMES & KATHLEEN, FT	39	48	11	18
TUNINK JAMES & KATHLEEN, FT*	37	48	12	12
TUNINK MARK & AMANDA	23	50	11	20
TUNINK MARK A & AMANDA L	23	50	11	33
TURK JAMES R	25	49	14	13, 14, 23, 24
TURK LORI, TRST*	37	48	12	2
TURLEY TIMOTHY J & KAYLA L*	29	49	12	12
TURLEY TONY & SAMANTHA*	35	48	13	29
TURNBERRY PPTYS LLC*	37	48	12	12
TURNBERRY PPTYS LLC*	45	47	12	3, 4
TURNCO LLC	33	48	14	10
TURNER A JAY & MARY ANN	29	49	12	9
TURNER A JAY & MARY ANN	31	49	11	31
TURNER A JAY & MARY ANN & WILLIAM A & SHAUNNA J	29	49	12	8, 9, 15, 16
TURNER A JAY & WILLIAM ANDREW	29	49	12	27
TURNER A JAY*	29	49	12	28
TURNER ANITA P*	37	48	12	3
TURNER BILLY & CARDENA COMLEY*	27	49	13	24
TURNER BRANDIN*	37	48	12	12
TURNER BRIAN LEE & LINDA S	51	46	12	32
TURNER CHARLES E & VICKIE M	33	48	14	10
TURNER CHARLES E & VICKIE M*	37	48	12	21
TURNER COREY W & CAMIE L*	43	47	13	8
TURNER DARREN W & JESSICA R*	55	45	12	4
TURNER DARRYL & DONNA*	29	49	12	10
TURNER DAVID L & MARY L*	45	47	12	18
TURNER DAVID V*	29	49	12	20
TURNER DEREK L & REBECCA A*	35	48	13	20
TURNER ERIC W & VICKI M*	27	49	13	24
TURNER EUGENE JR & VERNA MOORE	37	48	12	16
TURNER FLOYD D & TAMARA R	45	47	12	18
TURNER FRANKLIN & LORI GRAVES*	27	49	13	8
TURNER FRANKLIN G & LORI C	17	50	14	15
TURNER HOWARD S*	27	49	13	24
TURNER JAMES T & SANDRA J*	37	48	12	12
TURNER JAMES U ET AL	45	47	12	18
TURNER JEFFREY A & LORI DOHERTY	33	48	14	26, 27
TURNER JEFFREY P	17	50	14	28, 33
TURNER JOHN & MELINDA ELMORE*	51	46	12	6
TURNER JOSHUA & MEGAN	21	50	12	23
TURNER KAREN M*	37	48	12	3
TURNER LEONARD B & PAMELA A*	37	48	12	12
TURNER LORI & TIMOTHY*	43	47	13	9
TURNER MARGARET J*	29	49	12	19
TURNER MARJORIE M*	45	47	12	18
TURNER MARK EVAN	31	49	11	33
TURNER MARVIN & LISA L SPRICK	19	50	13	12
TURNER MATTHEW BRIAN*	37	48	12	12
TURNER NELLIE EST	39	48	11	16
TURNER NICOLE M & BRENNON R	19	50	13	17
TURNER PAUL R & LINDA S PERKINS*	51	46	12	20
TURNER RANDELL E*	27	49	13	35
TURNER RICHARD P JR & RHONDA D	51	46	12	24, 25
TURNER RONALD E & CATHY M	27	49	13	18
TURNER RONALD E & CATHY M*	27	49	13	7
TURNER SHIRLEY J	43	47	13	5
TURNER STEVEN ROY & ROBIN KAY*	27	49	13	22
TURNER TAMARA R & FLOYD D*	45	47	12	4
TURNER THEODORE D*	43	47	13	10
TURNER WARREN K & WANDA K*	27	49	13	35
TURNER WILLIAM A & A JAY & MARY A	29	49	12	14
TURNER WILLIAM A & A JAY & MARY A*	29	49	12	15
TURNER WILLIAM ANDREW	29	49	12	15
TURNER ZACHARY & VERLA*	27	49	13	24
TURNER ZACHARY L & DANIELLE D*	29	49	12	34
TURNER-ROBISON NINA & ROX-ANNE ROBISON*	27	49	13	12
TURNER-WRIGHT JON ELDON*	25	49	14	3
TURNEY DEBBIE & BENJAMIN K*	11	51	13	19, 30
TURNEY DEBBIE & BENJAMIN K*	9	51	14	24, 25
TURPIN SCOTT D & CINDY A*	15	51	11	32
TURPIN TIM A & JOHNNA S	47	47	11	17
TURPIN TIM A & JOHNNA S*	47	47	11	20
TURTLE CREEK HOME OWNERS ASSOC	43	47	13	13
TUTT GEORGE-SARA, TRST	33	48	14	24
TUTT GEORGE-SARA, TRST*	33	48	14	24

Boone County Owner Index

NAME	PG	T	R	SEC
TUTTLE NICHOLAS C*	29	49	12	11
TUTTLE RICHARD & BARBARA*	29	49	12	10
T-VINE DVPMT CORP*	29	49	12	9
T-VINE ENTERPRISES	29	49	12	9
TWEEDDALE-BUTZ GREG K & KIM	17	50	14	13
TWEEDDALE-BUTZ GREG K & KIM*	17	50	14	14, 23
TWEHOUS COLE*	37	48	12	16, 21
TWELLMAN RALPH W & BEVERLY*	43	47	13	2
TWENTER BYRON TODD & SUSAN A*	19	50	13	15
TWENTER DANIEL W & CYNTHIA R*	35	48	13	20
TWENTER EDWARD	29	49	12	27
TWENTER EDWARD & BRENDA EWINGS*	29	49	12	27
TWENTER HEATHER M & TREVER D*	37	48	12	3
TWENTER MARY JANE WATERS, RT*	45	47	12	15
TWENTER SHANCE & DANI*	29	49	12	17
TWENTER SHAWN & MORGAN JOY-TWENTER	33	48	14	12
TWENTER VINCENT M*	33	48	14	1
TWIN VENTURES LLC	43	47	13	4
TWM & LAM, RT	47	47	11	9
TWO HOUSE RENTALS LLC	25	49	14	19
TWO MILE PRAIRIE SCHOOL	31	49	11	20
TWW & EAB, RT*	11	51	13	3, 10
TYGER HILLS LLC*	21	50	12	16
TYLER ERIC & LEE-SHA*	27	49	13	14
TYLER JOHNSTON INVS LLC	19	50	13	31
TYLER MARGARET & RUSSELL PEZLEY	55	45	12	24
TYLER MATTHEW*	27	49	13	11
TYLER MATTHEW*	37	48	12	21
TYLER TAMMY T*	37	48	12	15
TYNES GARY H & DONNA J*	37	48	12	12
TYREE MOBILE HOMES INC	17	50	14	13
TYREE MOBILE HOMES INC*	29	49	12	19
TYREE, FT	17	50	14	1, 2, 11, 12
TYRER JAMES BRADEN	45	47	12	22
TYRER JAMES BRADEN*	45	47	12	15
U				
UCHIBORI KENNETH T & MARILYN M*	19	50	13	25
UDELL KAREN D	11	51	13	35
UEHLING MICHAEL V & LAURIE A	19	50	13	6
UHLEMEYER FAMILY, RT	39	48	11	18
UHRIG MATTHEW & SARAH GIBONEY	51	46	12	30
UKATISH KATHERINE M*	27	49	13	25
ULLRICH KEVIN & TERESA	51	46	12	7
ULMASOV OLIM N*	35	48	13	20
UMSTATTD JOSHUA & MARTHA	21	50	12	6
UMSTATTD ROBERT D & SANDRA S*	15	51	11	31
UNDERHILL BRAD*	43	47	13	13
UNDERHILL BRADLEY R*	43	47	13	13
UNDERWOOD ADAM S & COLLEEN M	21	50	12	11
UNDERWOOD GREGORY D & BARBIE L*	27	49	13	11
UNDERWOOD NORMA DEANE	37	48	12	13
UNDERWOOD TIMOTHY D & CHARLOTTE*	37	48	12	3
UNDERWOOD TIMOTHY D & TERESA J*	21	50	12	11
UNION CHURCH*	15	51	11	29
UNION ELECTRIC CO	29	49	12	16, 21
UNION ELECTRIC CO*	21	50	12	11
UNION ELECTRIC CO*	27	49	13	13
UNION ELECTRIC CO*	51	46	12	2
UNITED STATES CELLULAR OPERATING CO OF COLUMBIA	21	50	12	6
UNITED STATES CELLULAR OPERATING CO OF COLUMBIA*	33	48	14	12
UNITED STATES CELLULAR OPERATING CO OF COLUMBIA*	51	46	12	9
UNIVERSITY OF MO	25	49	14	26, 27, 34, 35
UNIVERSITY OF MO	31	49	11	30, 31, 32
UNIVERSITY OF MO	37	48	12	22, 26, 27, 36
UNIVERSITY OF MO	39	48	11	5, 31
UNIVERSITY OF MO	43	47	13	7
UNIVERSITY OF MO	45	47	12	22, 23
UNIVERSITY OF MO	53	46	11	17, 18, 19, 20, 29, 30
UNIVERSITY OF MO COLLEGE OF AGRICULTURE	39	48	11	31
UNIVERSITY OF MO*	37	48	12	27
UNKLESBAY, FT	43	47	13	4
UNTERSCHUTZ ADILO G & SHIRLEY	21	50	12	35
UONG TAN*	27	49	13	24
UPHAM ANDREW S & KELLEY A, RT	25	49	14	26, 27
UPSON HOLLY JEAN	45	47	12	15
UPTEGROVE STACEY R & LARRY D*	27	49	13	14
UPTON GARY L & MARILYN L	13	51	12	32
UPTOWN INVS LLC	37	48	12	1
UPTOWN INVS LLC*	29	49	12	30
URBAN MICHAEL & KARLI*	35	48	13	27, 28
URBISS MATTHEW R & SARAH L LANGSTON	33	48	14	6
URLACHER LUCY & CHRISTINE VITT*	35	48	13	29
URZI PAUL A J & JAMES MOUSER	11	51	13	19
URZI PAUL A J & JAMES MOUSER	9	51	14	24
US ARMY CORPS OF ENGINEERS	49	46	13	9, 16
US BANK NATIONAL ASSOC*	27	49	13	24
US BANK, TR*	27	49	13	26
USA	47	47	11	5, 16, 17, 20, 22, 28, 29, 33, 34
USA	53	46	11	4, 5, 7, 8, 9, 16, 17, 18, 20, 29
USA	55	45	12	1, 2, 11, 12
USA MARK TWAIN NATIONAL FOREST	47	47	11	21
USA*	29	49	12	23
UTLEY JOHN M	11	51	13	36
UTLEY JOHN M	19	50	13	1
UTLEY JOHN M*	19	50	13	1
UTTERBACK MARILYN	15	51	11	20
UTTERBACK RONALD W & MARGARET L*	33	48	14	1, 2
V				
VACLAVEK JOHN P & SHERYL L*	35	48	13	18, 19
VAHRENBERG DELORES & RALPH, LE*	49	46	13	26
VALDIVIAS ROSELIA	11	51	13	7
VALENTINE DOUGLAS R & CHANDRA E*	35	48	13	20
VALLEE DAVID W*	37	48	12	10
VALONE CRAIG R & TONIA M	13	51	12	29
VAN ABBAMA WESLEY J*	27	49	13	13
VAN CLEAVE CHARLES A & DANA M*	33	48	14	1, 12
VAN DAM RONALD L & JONELL M	25	49	14	22, 27
VAN DER LEK, JLT*	25	49	14	17
VAN DRIE LOUIS G JR*	29	49	12	18
VAN DRIMMELEN STEVEN & REBECCA	51	46	12	19
VAN HOOSE MITCHELL K & LISA J*	51	46	12	32
VAN KIRK PATRICK & CHERYL	17	50	14	22
VAN KORT PETER J & ELIZABETH A	27	49	13	11, 14
VAN KORT PETER J & ELIZABETH A*	27	49	13	13
VAN LOO JEROME W*	37	48	12	11, 12
VAN MARLE JOSHUA*	35	48	13	18
VAN MARTER KATHLEEN D*	29	49	12	20
VAN ROEKEL CHAD & KATHLEEN	17	50	14	34
VAN ROEKEL CHAD & KATHLEEN*	17	50	14	34
VAN RONZELEN MATTHEW*	35	48	13	20
VAN STONE JOHN C MD & LEONOR P	43	47	13	8
VAN WIG DALE & ANN VAN WIG*	55	45	12	4
VANBLACK JEREMIAH*	37	48	12	21
VANCE JAMES H*	27	49	13	25
VANCE LINDA C & DEANN VANCE*	27	49	13	11
VANDEGRIFFE TERRY D & WENDY L*	43	47	13	8
VANDELICHT JOHN D & KIMBERLY A	51	46	12	11
VANDELICHT JOHN L	51	46	12	11
VANDELICHT JOHN W & ASHLEY J	51	46	12	13
VANDELICHT KEVIN R & PAULA A*	51	46	12	17
VANDELOECHT SUE	31	49	11	6, 7
VANDELOECHT SUSAN H*	29	49	12	12
VANDERHAM JANE ANN, TRST*	33	48	14	9
VANDERMILLION ROBERT & ABBEY*	43	47	13	1
VANDERPLOEG SHAWN & MELISSA	31	49	11	9
VANDERPOOL B F	15	51	11	34
VANDERPOOL B F	31	49	11	3
VANDERPOOL DUSTEN	23	50	11	7
VANDEWALKER FAMILY, RT*	43	47	13	14
VANGELI FRANCIS J*	29	49	12	35
VANGELI FRANCIS J*	45	47	12	15
VANGIESON-VASILEFF SUSAN MARY & CHRISTOPHER GEORGE*	11	51	13	35
VANGILDER LARRY D & TINA M	25	49	14	14, 23, 24
VANHOSSE JESSICA & JACOB*	37	48	12	12
VANLAN LLC	49	46	13	10
VANLANDINGHAM JACKIE & PENNY	11	51	13	2
VANLOO KURT FRANCIS*	37	48	12	2
VANLOO NATHAN J & BETH A	51	46	12	36
VANLOO NATHAN J & BETH A	53	46	11	31
VANMARLE KRISTY LYNN & LOUKAS*	35	48	13	20
VARGAS ARTURO & DEANNA ANDERS*	45	47	12	4
VARGAS DANIEL L & ASHLEY*	19	50	13	20
VARGAS JOHNNA NICHOLE*	17	50	14	24
VARGAS OSCAR JR & DAWNEL P STRATHMANN-VARGAS	19	50	13	21
VARNER E CHRISTINE*	37	48	12	21
VARNER EUGENE E & BARBARA L	13	51	12	29
VARONOS IOANNIS	21	50	12	1
VARVIL MICHAEL W	51	46	12	23
VARVIL PHILLIP W	47	47	11	30
VASEY FRED W, RT	19	50	13	18, 19
VASQUEZ JOSE LUIS HERNANDEZ*	27	49	13	1, 12
VASQUEZ JOSE M & NINFA D	19	50	13	5, 6
VASQUEZ JOSE M & NINFA D*	11	51	13	32
VASQUEZ JOSE M & NINFA D*	19	50	13	6
VAUGHAN CAROL MARIE*	37	48	12	12
VAUGHAN DIANA L*	35	48	13	20
VAUGHAN JULIE*	27	49	13	22
VAUGHAN KAREN & JOHN*	37	48	12	1
VAUGHAN KENNETH D & IDA M*	27	49	13	14
VAUGHAN KURT & PRESLEY RAY*	27	49	13	6
VAUGHAN LENA & STEPHANIE*	29	49	12	19
VAUGHAN PAUL M & MAHDI BESOVIC	19	50	13	34
VAUGHN ANDREW R & JENNIFER C	29	49	12	18
VAUGHN BILL & PAMELA	55	45	12	11
VAUGHN JAMES & HOPE WRIGHT*	33	48	14	1
VAUGHN JAMES & NORMA KELLY	45	47	12	28
VAUGHN JAMES U	45	47	12	28
VAUGHN JAMES U & AGNES V SMITH	45	47	12	28
VAUGHN JAMES U & AGNES V SMITH*	45	47	12	21, 28
VAUGHN JOSEPH & KELLY*	33	48	14	2
VAUGHN LARRY W & TINA M*	45	47	12	3, 4
VAUGHN MATTHEW L, RT	25	49	14	32
VAUGHN MICHAEL B & ALICE F*	43	47	13	8
VAUGHN ROBERT A*	27	49	13	24
VAUGHN ROBERT E & CHRISTINE R	13	51	12	7, 18
VAUGHN RONALD & DEBORAH L*	27	49	13	25
VEACH KELLY J, RT*	45	47	12	8
VEGA CANDICE*	37	48	12	2
VEGA JASON & DONNA*	33	48	14	14
VELASCO ANNETTE*	37	48	12	2
VELLEK MARK J & ANN E C, RT*	55	45	12	13, 14
VELLEMA WILLIAM C & KRISTINE N RINEHART	25	49	14	13
VEMER ELIZABETH NELSON RESIDUARY, TRST	39	48	11	30
VEMER ELIZABETH NELSON, TRST	39	48	11	29
VEMER TURNER L, TRST	39	48	11	29, 30
VEMER TURNER L, TRST & ELIZABETH	39	48	11	29
VEMER'S FORD LLC	39	48	11	32
VEMER'S FORD LLC	47	47	11	5
VENABLE ROBERT	49	46	13	35
VENTANA PROPERTY MGMT LLC*	43	47	13	15
VENTRILLO KEVIN D & KRISTEN A	47	47	11	8
VERBIST DANIEL & CALLIE	47	47	11	7
VERBRUGGE MICHAEL & LYDIA*	25	49	14	36
VERBRUGGE MICHAEL & LYDIA*	27	49	13	31
VERDINE KEVIN & KELSEY*	37	48	12	21
VERDUIN PAMELA J & DOUGLAS P*	51	46	12	16
VERKAMP, FT	51	46	12	20
VERNIER MARA & HENRY JOHNSTON*	37	48	12	10
VERNON DAVID T A & MARILYN N, TRS	33	48	14	25
VERSLUES EARNEST J & JANICE R	25	49	14	17
VERSLUES ERNEST J & JANICE R	25	49	14	8
VERSLUES JARED W & BRENDA L	51	46	12	7
VERSLUES TYLER*	19	50	13	10
VESTAL SHANNON*	15	51	11	9
VESTFARMS I LLC	17	50	14	36
VESTFARMS I LLC	19	50	13	31
VESTFARMS I LLC*	25	49	14	2, 11
VESTFARMS II LLC	25	49	14	2
VESTFARMS III LLC	17	50	14	36
VESTFARMS III LLC	25	49	14	1
VH PPTYS LLC*	35	48	13	7
VIA BRENDA L*	19	50	13	29
VICTOR THOMAS D*	29	49	12	10
VICTORY BAPTIST CHURCH OF BOONE CNTY INC	39	48	11	6, 7
VIDUSIC STEVE*	37	48	12	12
VIEHLAND SALLY M*	35	48	13	20
VIEN JOSEPH D*	39	48	11	6
VIERS BRANDON & KIMBERLY	21	50	12	35
VIERS KIMBERLY & BRANDON	31	49	11	5
VIESSMAN CHERYL A*	35	48	13	20
VIEW AUSTIN	19	50	13	30
VIEW BILL E & CHRIS A*	19	50	13	20
VILES JEFFERY, TRST	43	47	13	11
VILEY KAREN G*	27	49	13	25
VILLAGE OF HARTSBURG*	55	45	12	8
VILLANUEVA PPTYS LLC*	37	48	12	16, 21
VILLEGAS KARINA VEGA*	43	47	13	10
VINCENT BARBARA ANN, RT	55	45	12	22
VINCENT SARA B & JEFFREY D	29	49	12	13
VINES VICKI*	37	48	12	12
VINEYARD BENJAMIN R JR & KAY LINETTE EVANS	43	47	13	17
VINEYARDS COLUMBIA LLC	29	49	12	24
VINEYARDS COLUMBIA LLC*	37	48	12	21
VINSON ALAN R & MARILYN M*	35	48	13	27
VINSON CASSANDRA M*	29	49	12	20
VINYARD DONNA JEAN	15	51	11	33
VIOX JEAN M	29	49	12	6
VISHY CHAD*	33	48	14	1
VITT JANET K	39	48	11	30
VO DANIEL P & HEATHER M	9	51	14	25
VO HOANG YEN & THUE OANH THI VO*	37	48	12	11
VO HOANG YEN THI & THUC OANH THI VO*	29	49	12	20
VOEGELE MARILYN R*	37	48	12	12
VOEGELI ELIZABETH*	45	47	12	3
VOELLER BEN & TERESA	21	50	12	28, 29
VOELLER BEN & TERESA*	35	48	13	29
VOELLER BENNET B*	35	48	13	20
VOELLER BENNETT B & TERESA S	21	50	12	28, 29
VOELLER BENNETT B & TERESA S*	29	49	12	20
VOELLER BENNETT B*	35	48	13	20
VOGAN MICHAEL F & SUSAN M	49	46	13	2, 11
VOGEL JENNIFER ANN & NICHOLAS E*	43	47	13	10
VOGT DALE & JACKLYN GLENN, RT	31	49	11	27
VOGT DANIEL J & MICHELE R	23	50	11	32, 33
VOGT DAVID & MICHELLE	21	50	12	35
VOGT GLENN M & KARI L*	43	47	13	8
VOGT KATHLEEN A, RT*	37	48	12	28
VOGT ROBERT & LINDA	23	50	11	32, 33
VOGT ROBERT & LINDA*	31	49	11	4, 5
VOIGHT ADAM W & BETHANY E*	43	47	13	26
VOIGHT CYNTHIA REAMS	15	51	11	32
VOLKART MITCHELL & MISTY	55	45	12	24
VOLKERT NICOLE & MATTHEW	45	47	12	19
VOLKMANN, FT*	19	50	13	29
VOLLRATH DANIEL*	45	47	12	15
VOLLRATH DEBORAH L, RT*	45	47	12	9
VOLLRATH DENNIS JR & LAUREN T*	45	47	12	9
VOLMERT JAMES L & CATHERINE A*	37	48	12	10
VOLMERT JOSEPH F& LINDALEE S*	29	49	12	19
VOM SAAL FREDERICK & KATHLEEN	37	48	12	31
VOM SAAL FREDERICK & KATHLEEN*	37	48	12	31
VOMUND RENTALS LLC*	27	49	13	14
VOMUND RENTALS LLC*	35	48	13	4
VOMUND RENTALS LLC*	37	48	12	2
VONDER HAAR HANNAH L*	33	48	14	23
VONEY SCOTT & SAMANTHA A	37	48	12	11
VOORHEIS BETTY JO, RT	17	50	14	26, 27, 34, 35
VOORHEIS BETTY JO, RT*	17	50	14	34
VOORHEIS R E & BRENT	17	50	14	23
VOORHEIS ROZIER E, RT	17	50	14	25, 27, 34, 35, 36
VOORHEIS S BRENT & RHONDA W	17	50	14	27, 34
VOORHEIS S BRENT & RHONDA W*	17	50	14	34
VOORHEIS, FT	11	51	13	7
VORCE STEPHEN L & LINDA M*	27	49	13	25
VORDTRIED-PATTON SARAH & RODNEY PATTON	21	50	12	17
VORIS NATHAN D & MELODY A	47	47	11	8
VOSS AUGUST FREDERICK III	33	48	14	22
VOSS AUGUST FREDERICK III*	33	48	14	22, 23
VOSS JONATHAN*	29	49	12	18
VOSS LINDA L	33	48	14	5, 8, 9
VOSS STEVEN*	27	49	13	11
VOSS TODD*	37	48	12	12
VOYLES DERRICK & ELIZABETH*	33	48	14	2
VPB I LLC	19	50	13	31
VPB I LLC*	19	50	13	31
VROMAN TORRIE LANAE	23	50	11	19, 20
VSP LLC*	33	48	14	11
VSP LLC*	45	47	12	4
VUTA KAWL THANG*	29	49	12	9
VYARIBIKWIYE JEAN & VESTINE ALICE*	27	49	13	24
W				
W & B DAVIS LLC*	35	48	13	17
W B SMITH HOMEOWNERS ASSOC	43	47	13	1
WAAGE BRIEN R & LINDA K	29	49	12	24
WAB HOME RENTALS LLC*	37	48	12	3
WACKER KIRK E & JILL H	25	49	14	1
WADDELL EARL WARREN*	29	49	12	7
WADDELL JAMES L & SARAH M*	43	47	13	9
WADDELL MARGARET A*	45	47	12	6
WADDILL CHARLES M & SHERRY J	25	49	14	1, 2
WADDILL CHARLES M*	37	48	12	3
WADDILL DAVID M & CYNTHIA A*	25	49	14	17
WADE ANITA FAYE, RT	19	50	13	22
WADE ANITA FAYE, RT*	27	49	13	2

Boone County Owner Index

NAME	PG	T	R	SEC
WADE BENJAMIN R & HELEN	43	47	13	8
WADE BENJAMIN R & HELEN*	43	47	13	5
WADE BRENT THOMAS & JILL S	25	49	14	2, 11
WADE DAVID D & NATASHA L*	29	49	12	10
WADE GREGORY A & JENNIFER L	27	49	13	1
WADE JACQUELINE DANIELLE*	27	49	13	11
WADE JEREMIAH & CARMEN	17	50	14	13
WADE KENNETH & NANCY, FT*	29	49	12	24
WADE KENNETH & NANCY, FT*	31	49	11	19, 30
WADE LLOYD E & JACQUELINE L*	27	49	13	24
WADE RONALD G & SANDRA KAY, FT	19	50	13	36
WADE RONALD G & SANDRA KAY, FT	27	49	13	1
WADE WILLIAM L*	33	48	14	2
WADE WILLIAM R & LAVERNE M	25	49	14	2, 10, 11
WADLOW JAMES W & PATRICIA*	37	48	12	10
WADLOW JONATHAN D*	19	50	13	1
WADLOW TREVIS D & STEPHANIE M*	21	50	12	2
WAECHTER ROY S & DANIEL R	15	51	11	4, 9
WAGENBACH BRENNA*	37	48	12	12
WAGER BRIAN E & PAULA F*	27	49	13	11
WAGNER CRAIG M & ELIZABETH	11	51	13	16
WAGNER JASON & KIMBERLY	49	46	13	13
WAGNER MICHAEL & MARY F*	35	48	13	29
WAGNER NICHOLAS J & KATHRYN L*	43	47	13	24
WAHLE STEVEN & JESSICA	33	48	14	27
WAID REX & PATRICIA, TRST & TIMOTHY WAID, TRST	37	48	12	11
WAINSCOTT LINDA & KAREN STOCK*	27	49	13	22
WAINSCOTT ROBERT & NANCY	15	51	11	33
WAITE DENNIS & BONITA SEVCIK*	37	48	12	11
WAITSMAN MICHAEL*	37	48	12	16
WAJ LLC	23	50	11	30
WAKE JASON & JAIME*	19	50	13	28
WAKEMAN LAWRENCE A & MARLENE K*	33	48	14	13
WAKEMAN TIMOTHY L*	37	48	12	12
WALBRECHT CHARLES & SUNI*	37	48	12	11
WALDEN JULIE*	37	48	12	3
WALDEN KEVIN J & TERI L, TRST	33	48	14	12
WALDEN KEVIN J & TERI L, TRST*	33	48	14	12
WALDEN STEVEN KENNETH & MARIA T*	55	45	12	10
WALENSKY JUSTIN & AMANDA DURBAK*	37	48	12	21
WALK IN FAITH INC	51	46	12	22
WALK RICKARD L & DIANE L	33	48	14	10
WALKER AMELIA ELIZABETH	55	45	12	11
WALKER CALEB J*	37	48	12	2
WALKER CHERYL & MARK ADAMS	21	50	12	23
WALKER DAVID*	43	47	13	26
WALKER EDGAR J SR & DORTHY J*	37	48	12	21
WALKER EDITH*	27	49	13	24
WALKER EDWARD-JEAN, TRST	19	50	13	25, 26, 34
WALKER EDWARD-JEAN, TRST*	19	50	13	25, 26
WALKER JACK C JR & DARCEY	29	49	12	5
WALKER JOHN C & RUTH E W*	45	47	12	4
WALKER KATE, RT	43	47	13	36
WALKER MERRITT E & NANCY M*	33	48	14	35
WALKER MICHAEL & DOLA HAESSIG, RT	45	47	12	20
WALKER MICHAEL D & JANE A, RT	45	47	12	15
WALKER NATHAN*	27	49	13	25
WALKER NORRIS L, TRST & SYLVIA J WALKER NON-	55	45	12	16, 21
WALKER RANDI ELIZABETH & DALTON EDWARD LUPER*	37	48	12	21
WALKER RAYMOND IV & LAINE YOUNG-WALKER, RT	45	47	12	8
WALKER ROGER D & MARY A*	27	49	13	27
WALKER RONNY K & SHERRY E*	27	49	13	26
WALKER ROSE E, RT	51	46	12	33, 34
WALKER RUSSELL A & ETHEL ELAINE	29	49	12	24
WALKER RUSTIN C & AMANDA L*	21	50	12	14
WALKER SCOTT C*	27	49	13	25
WALKER STEVE*	21	50	12	33
WALKER STEVEN & LUCIA	29	49	12	7
WALKER STEVEN EST*	29	49	12	10
WALKER STEVEN L & LUCIA C*	37	48	12	16
WALKER TAMMY MARIE*	37	48	12	12
WALKER TAYLOR R*	27	49	13	12
WALKER TYRONE & SHELLY*	55	45	12	10
WALKING T FARM LEGACY, TRST	47	47	11	33
WALL BENJAMIN A & COLLEEN E*	51	46	12	16
WALL JAMES-JUDY, TRST	47	47	11	8
WALL LARRY SR & SHARON & TARYN*	35	48	13	20
WALL WENDY H*	43	47	13	10
WALLACE CAROLE P	15	51	11	17, 20
WALLACE CARRIE A*	37	48	12	12
WALLACE DAVID A & ANGELA K*	35	48	13	28
WALLACE DOUG M & KATHY D	25	49	14	15, 22
WALLACE JASON & CATHY BUDELL*	29	49	12	20
WALLACE JONATHAN M	9	51	14	24, 25
WALLACE KEM DEE*	19	50	13	10
WALLACE LISA	9	51	14	34, 35
WALLACE LORI & DWAYNE & ARMAND D MOLES LIVING*	45	47	12	21
WALLACE MAYMIE P*	33	48	14	2
WALLACE R KURT & ELIZABETH	43	47	13	21
WALLACE R KURT & ELIZABETH*	43	47	13	21
WALLACE ZACHARY W & ABIGAIL W, RT	51	46	12	33
WALLACE ZACHARY W & ABIGAIL W, RT*	55	45	12	4
WALLER TIMOTHY N & ANGELA M*	21	50	12	34
WALLEY CHRIS D & JEANNIE L	23	50	11	30
WALLIS NATHANIEL S & ALYSSA M*	21	50	12	34
WALLS JAMES & MELISSA FINLEY-WALLS	53	46	11	7
WALLS JOSEPH & JENNIFER WRIGHT	19	50	13	1
WALLS JOSEPH & JENNIFER WRIGHT	21	50	12	6
WALNUT GROVE BAPTIST CHURCH*	25	49	14	29
WALNUT MGMT LP*	55	45	12	9
WALSH ANNE*	37	48	12	3
WALSH RAYMOND KEVIN*	45	47	12	1
WALSH RITA & KIMBERLY A V MARVIN*	43	47	13	9
WALSH, FT	55	45	12	24, 25
WALSH, FT*	55	45	12	14
WALTER E IRMAJEAN, TRST	11	51	13	27, 34
WALTER MARGARET*	43	47	13	10
WALTERS CHRISTINE & RONALD G SR	19	50	13	25
WALTERS ERIC M & KRISTIN M	15	51	11	20
WALTERS JAMES W JR & STACI G	51	46	12	9
WALTERS LARRY L & JULIE C	25	49	14	28
WALTERS LARRY L & JULIE C*	25	49	14	28
WALTHER DOUGLAS*	37	48	12	3
WALTMAN RALPH	27	49	13	23
WALTZ NIKKI Y*	45	47	12	4
WAMPLER GLENA D, RT*	27	49	13	11
WAMPLER JOHN C & JENNIFER L*	37	48	12	16
WANKUM PATRICIA & JOSEPH	21	50	12	29
WANNER KURTIS F & CHRISTINA L	17	50	14	25
WANSING MATTHEW & ELIZABETH	55	45	12	14
WANYONYI AGGREY & MARYANGELA WAFULA*	35	48	13	28
WARBRITTON C RYAN & LAURA J	15	51	11	28
WARD CARTER D & SANDRA S, FT	27	49	13	7
WARD DARRYL J & SHARON EIFFERT-WARD	31	49	11	5
WARD JAYNE LEE*	29	49	12	10
WARD JEFFREY DAVID*	51	46	12	27
WARD JOHN & PHYLLIS WARD, TRST	43	47	13	2
WARD JOHN A*	35	48	13	20
WARD JONATHAN T*	35	48	13	20
WARD KENNETH L & JOYCE E	13	51	12	23
WARD MICHAEL B*	27	49	13	20
WARD PHYLLIS ANN GENERATION SKIPPING, TRST	31	49	11	5
WARD PHYLLIS ANN GENERATION SKIPPING, TRST	43	47	13	1, 2
WARD PHYLLIS ANN, TRST	41	47	14	11, 12
WARD TIMOTHY D & CRYSTAL V*	29	49	12	20
WARD WARREN E & JAYNE L*	29	49	12	10
WARDEN LOYD O & CATHY M*	27	49	13	26
WARDRIP JEFFREY & JACQUELINE*	19	50	13	15
WARE COTY & KAYLA	23	50	11	19, 30
WARFIELD MARVIN F SR & BETTY J	17	50	14	25
WARFIELD SETH*	27	49	13	24
WARHOVER MEGAN & COLE SAPP*	29	49	12	20
WARLOW ZACHARY L & KENDRA EARL*	43	47	13	10
WARN M ELAINE*	37	48	12	21
WARNER MARY C*	37	48	12	21
WARNER SIDNEY JR & DIANE KARTHEISER-WARNER	31	49	11	10
WARREN ANGELA D*	33	48	14	2
WARREN CHAD A & LISA A	51	46	12	7
WARREN MARGARET CORINNE, RT	37	48	12	29
WARREN MARY ANN*	37	48	12	2
WARREN PRINSTON MARQUA*	37	48	12	11
WARREN SARAH K	21	50	12	25
WARREN, FT	21	50	12	35
WARRICK TIOWANA T & BRADLEY E*	37	48	12	12
WARZINIK JASON & KELLY A*	27	49	13	11
WASHAM STEPHEN A JR & TERAH E*	29	49	12	3
WASHBURN CRAIG & CHARLOTTE*	17	50	14	23
WASHBURN JERRY M & LORETTA L	51	46	12	13
WASHBURN MICHAEL R & EILAYNE P*	45	47	12	30
WASHINGTON BYRON A & FLOREISHA N	23	50	11	9
WASHINGTON LADIMIAN TRAMELL & ALEXIS RENEE*	43	47	13	9
WASSON BRIAN A & LISA C, FT	33	48	14	13, 14
WASSON HOLLY R*	19	50	13	16
WASSON MARK E & KASSIE*	19	50	13	36
WAT ANGKOR CAMBODIAN BUDDHIST TEMPLE ASSOC INC*	19	50	13	24
WATERS EDGE HOMEOWNERS ASSOC OF BOONE CO IN*	37	48	12	3
WATERS EDGE HOMEOWNERS ASSOC OF BOONE CO INC*	37	48	12	3
WATERS HENRY J III & VICKI RUSSELL	45	47	12	15
WATERS HENRY J III, LE*	45	47	12	15
WATERS HENRY J III, RT	45	47	12	15, 22
WATERS VERNELLE N	45	47	12	9
WATERS VERNELLE N*	45	47	12	10
WATKINS BILLY RAY III	33	48	14	24
WATKINS BILLY RAY III*	33	48	14	25
WATKINS CAROL J*	37	48	12	12
WATKINS HIRAM & ELIZABETH, TRST	25	49	14	28
WATKINS JOHN & JUDY*	43	47	13	13
WATKINS TRACY L	51	46	12	30
WATKINS WEDGE W & WANDA D*	27	49	13	27
WATKINSON LISA DAWN	45	47	12	33
WATROUS FREDRIC I & NANCY A, RT*	35	48	13	36
WATROUS FREDRIC I & NANCY A, RT*	37	48	12	28
WATROUS FREDRIC I & NANCY A, RT*	43	47	13	1
WATSON ALAN B & MARY E*	29	49	12	34
WATSON ALYSSA E*	37	48	12	21
WATSON DAVID G & SHANNA A	27	49	13	6
WATSON DEBORAH ANN*	29	49	12	6
WATSON DOROTHY L*	37	48	12	10
WATSON ETHAN D & GLORIA D*	37	48	12	21
WATSON FAMILY, RT	19	50	13	12
WATSON JANET P*	37	48	12	3
WATSON JANET P*	43	47	13	10
WATSON JANNA L & MICHAEL P*	37	48	12	12
WATSON JERRY WAYNE & RUTH, TRST & TRAVIS D	17	50	14	2, 3, 10
WATSON K DALE JR*	19	50	13	22
WATSON KENNETH DALE JR*	21	50	12	18
WATSON KEVIN & CYNTHIA*	21	50	12	18
WATSON LAND, TRST & RANDY D	19	50	13	22, 27
WATSON LAND, TRST & RANDY D*	19	50	13	22
WATSON MARK & ELIZABETH CRITTENDEN	37	48	12	25
WATSON MICHAEL W & KATHERINE A*	51	46	12	35
WATSON MILLIE F, LE	39	48	11	9
WATSON MILLIE F, LE*	39	48	11	9
WATSON MYRA JUNE	37	48	12	13
WATSON RANDY D & CHRISTINA	19	50	13	28
WATSON ROBERT STACY	25	49	14	7, 8, 17, 18
WATSON ROBERT STACY*	25	49	14	7, 8
WATSON SHELBY A*	37	48	12	12
WATSON STANLEY & DEBORAH*	33	48	14	22
WATSON WHITNEY & ASHLEY*	29	49	12	3
WATSON WILFORD H JR & MYRTIE D	27	49	13	17
WATSON WILLIAM D & LINDA LEA	31	49	11	4
WATT JOHN L & PATSY A, RT	25	49	14	10
WATT JOHN L & PATSY A, RT*	25	49	14	10
WATT PAUL B*	37	48	12	2
WATTENBARGER BRIAN & KRYSTLE	29	49	12	6
WATTENBARGER DARRELL J*	37	48	12	21
WATTS ANGELA L*	43	47	13	5
WATTS CRAIG & LUCY, TRSTS*	55	45	12	14
WATTS ILA MAY*	37	48	12	12
WATTS SANDRA L*	33	48	14	24
WATTS STEVEN A & PATTI S	27	49	13	15
WAX JACK & KAY*	35	48	13	18
WAY LAURIE*	27	49	13	29, 30
WAYLAND LARRY J & PATRICIA K	23	50	11	34
WAYLAND LLC*	15	51	11	9
WAYMAN FAMILY, RT	27	49	13	12
WAYNE RAMONA J & ANTHONY C	25	49	14	13
WEABLE DOUGLAS E & JENNIFER M*	27	49	13	11
WEABLE MICHAEL C & JAMES & THOMAS	23	50	11	31
WEACHTER RICHARD & JEAN G, LT*	35	48	13	28
WEAR CAREY M & SADIE L	39	48	11	28
WEATHERELL BRIAN D & CHRISTINE E GAVETT	17	50	14	24
WEATHERS BRYCE A*	35	48	13	20
WEATHERSPOON KEVIN & RHONDA	21	50	12	34
WEATHERSPOON KEVIN & RHONDA	29	49	12	3, 4
WEATHERSPOON KEVIN A & KYLEY M*	37	48	12	16
WEATHERSPOON KEVIN R	29	49	12	3, 4
WEATHERSPOON KEVIN R*	29	49	12	3
WEATHERSPOON ROBERT L*	19	50	13	26
WEAVER ALAN & RINA G	11	51	13	6, 7
WEAVER CHARLES DAVID & LAURA P	29	49	12	10
WEAVER DAVID & HOLLY*	23	50	11	7
WEAVER DEBRA A & DENNIS J*	29	49	12	16
WEAVER GLENN D & BARBARA L, FT	39	48	11	5
WEAVER GLYNDA P DURK, RT	23	50	11	17, 21
WEAVER JAMES L & LINDA E	13	51	12	33
WEAVER JEFFREY & LINDSEY*	29	49	12	5
WEAVER JOHN D*	43	47	13	8
WEAVER JUNE	31	49	11	15
WEAVER JUNE*	31	49	11	8
WEAVER PERRY D*	19	50	13	11
WEAVER, RT*	43	47	13	4
WEBB CHARLES O & JAYME L	31	49	11	3, 4
WEBB DENISE YVONNE*	35	48	13	18
WEBBER TARA J*	45	47	12	33
WEBEL FAMILY, RT	35	48	13	32
WEBER ANDREW & KAREN*	17	50	14	13
WEBER BRANDON & SANDRA*	33	48	14	1
WEBER DONNA*	29	49	12	17
WEBER WILLIAM H & DONNA L	37	48	12	13
WEBER, FT	11	51	13	2
WEBSTER JESSE S & KAREN S*	29	49	12	17
WEBSTER KEVIN & JESSICA*	29	49	12	20
WEDEMEYER ALAN L JR & MARCY S	29	49	12	24
WEED ADAM*	37	48	12	11
WEEGMAN MITCHELL D & KAITLIN M	23	50	11	34
WEEKS LLOYD BENNETT & MARY LOUISE SMITHMIER-WEEKS*	45	47	12	22
WEGENER LESLIE & COLLEEN	25	49	14	2, 3, 10, 11
WEGENER WILLIAM S*	25	49	14	36
WEGENERLAND, LLC	25	49	14	10, 11, 14, 15
WEGER KIMBERLY	11	51	13	5, 8
WEGNER ROBERT S & ERIN E*	21	50	12	2
WEHMEYER AMY NICOLE*	23	50	11	6
WEHMEYER DALE A & PAMELA A	33	48	14	10, 14, 15
WEHMEYER DEAN A, RT	33	48	14	14
WEHMEYER DEAN A, RT*	33	48	14	14
WEHMEYER DOUGLAS A & HONEY LEE	21	50	12	18
WEHMEYER GLENN A & PATRICIA L, RT	33	48	14	14
WEHMEYER GLENN A, RT	33	48	14	14
WEHMEYER JEROD & ABBY*	33	48	14	14
WEHMEYER PPTYS LLC	33	48	14	14
WEHMEYER RANDALL & CHRISTINA	21	50	12	27
WEHRMAN JODIE*	25	49	14	36
WEHRMAN REBECCA A*	35	48	13	20
WEICHELT FAMILY, RT*	51	46	12	21
WEIDEMAN ALAN & LYDIA	19	50	13	26
WEIKEL WILLIAM LAWRENCE	11	51	13	2
WEIL GARY & ALICE	27	49	13	13
WEIL GARY & ALICE	29	49	12	18
WEIL GARY B & ALICE L	27	49	13	12, 13
WEIL GARY B & ALICE L	29	49	12	7, 18
WEIL LISA HEFFERNAN	45	47	12	4
WEIL MIKE	27	49	13	1
WEIMER FRANK*	37	48	12	12
WEINER ZIV*	35	48	13	29
WEINHOLD DENNIS & CAROL	27	49	13	15
WEINREICH CHARLES LEROY*	33	48	14	1
WEINSTING MATTHEW S & AMY S*	35	48	13	20
WEIR MICHAEL R & JAMES R WEIR	33	48	14	10
WEIR, TRST	21	50	12	5
WEIRICH JASON W & MEGAN A*	35	48	13	4
WEISE STEPHEN M & TERI L	33	48	14	4
WEISENBORN MARY KATHERINE*	43	47	13	3
WEISLOCHER THOMAS F	17	50	14	25, 26
WEISS ALICE P, RT*	27	49	13	25
WEISS BETTE S, TRST	37	48	12	16
WEISS GARRY D & LLONA CHARISSE*	35	48	13	19
WEITKEMPER JANA & NATHAN LINZIE*	45	47	12	6
WEITKEMPER MICHAEL D & LILLIE A	29	49	12	13
WEITKEMPER ZACKARY LEE*	29	49	12	13
WEITKEMPER-SEMMONS JANET L, RT	45	47	12	10
WELBURN DYLAN & DEBRA RENEE*	29	49	12	11
WELCH BARBARA ANN	51	46	12	16
WELCH BRANDON*	19	50	13	17
WELCH E D	51	46	12	1
WELCH LARRY F & BARBARA A*	35	48	13	33
WELCH LARRY W JR*	17	50	14	34
WELCH LEROY D & DONNA J*	29	49	12	17
WELCH STEVEN G & ANGELA S	51	46	12	21
WELCH WILLIAM B*	29	49	12	34
WELEK JOHN M & FRANCES A*	35	48	13	28
WELKER JON & JENNIE	43	47	13	6
WELKER LESLIE D & KAROLYN K*	37	48	12	10
WELLINGTON DARYLL & ERICA BLAKE*	27	49	13	25

Boone County Owner Index

NAME	PG	T	R	SEC
WELLINGTON ESTS INC	29	49	12	27, 28
WELLINGTON ESTS INC*	29	49	12	27, 28, 33
WELLINGTON JASON T & ROSE A	11	51	13	14
WELLINGTON JASON T & ROSE A	27	49	13	29
WELLINGTON JASON T & ROSE A*	27	49	13	29
WELLINGTON JASON T & ROSE A*	39	48	11	7
WELLINGTON JASON T & ROSE A*	43	47	13	1
WELLINGTON JASON THOMAS*	27	49	13	29
WELLS DARREN*	37	48	12	3
WELLS DEL & BRENDA J GEURTS*	33	48	14	4
WELLS FARGO BANK NA*	37	48	12	21
WELLS JEFFREY A & LISA M*	25	49	14	36
WELLS JON R & ELIZABETH	55	45	12	15, 16, 21
WELLS JON RICHARD	55	45	12	15, 16, 21, 22
WELLS KEVIN D & KELLY C*	35	48	13	27
WELLS LARRY E & DRUCILLA F	11	51	13	25, 36
WELLS MERVIN JR & PATRICIA S	11	51	13	10
WELLS OLGA V, RT	19	50	13	30
WELLS OLGA V, RT*	17	50	14	25
WELLS RAYMOND D & RHONDA S*	43	47	13	10
WELLS ROBERT W & LINDA K*	45	47	12	22
WELLS SANDRA*	27	49	13	35
WELLS SCOTT DWAYNE*	27	49	13	24
WELLSAND BENJAMIN & SARA*	27	49	13	24
WELSH WILLIAM	23	50	11	5
WELTHA HOLLY B	27	49	13	35
WELTY KEVIN E*	37	48	12	3
WEMHOFF DON	37	48	12	13
WEMHOFF DON & DONNA	11	51	13	1
WEMHOFF DON & DONNA	39	48	11	3, 4, 9, 10
WEMHOFF DON & DONNA*	27	49	13	8
WEMHOFF DON & DONNA*	35	48	13	5
WEMHOFF LORA*	43	47	13	11
WENDEL JERRY M	29	49	12	14
WENDLING CHERYL 2018, TRST	45	47	12	10, 15
WENDLING DVPMT LLC	37	48	12	33
WENDLING DVPMT LLC	43	47	13	24
WENGER HUNTER R & STEVEN D*	29	49	12	35
WENNEKER CAROLYN P, RT*	49	46	13	1
WENNEKER CAROLYN P, RT*	51	46	12	6
WENNEKER CAROLYN P, RT*	55	45	12	14
WENZEL DEREK A & AMY N	45	47	12	8
WENZEL JAMES W*	37	48	12	21
WENZEL MICHAEL L & LAURA L PIERCE-WENZEL*	25	49	14	36
WERDEHAUSEN MATTHEW*	43	47	13	10
WERKMEISTER GARY A & MISTY J	15	51	11	29
WERNER LESLIE & KELLY	13	51	12	22
WERNER LESLIE & KELLY*	13	51	12	22
WERTS MICHELLE & TODD C	45	47	12	18
WERTS TODD C & MICHELLE L	27	49	13	13
WERTS TODD C & MICHELLE L*	27	49	13	13
WESBURY BRENT & PAM*	37	48	12	21
WESBURY ERIC & ASHLEY*	51	46	12	27
WESSELDINE DEANNA JOYCE, TRST*	43	47	13	10
WESSELMAN LAURA L & LOUIS S*	21	50	12	2
WESSELMAN LAURA LORRAINE	21	50	12	2
WESSELMANN DALE R & KAREN S, RT	53	46	11	7
WESSELMANN DALE R & KAREN S, RT*	33	48	14	1
WESSELMANN DONALD J	35	48	13	5, 8
WESSELMANN DONALD J & CYNTHIA D*	39	48	11	6
WESSELMANN WALTER J & JUDY K	19	50	13	34
WESSLER ROBERT A & KATHLEEN P*	29	49	12	10
WEST CHRISTOPHER R & THERESA L	21	50	12	15
WEST CHRISTOPHER R & THERESA L & DEREK C WEST	21	50	12	21
WEST CHRISTOPHER R & THERESA L & LUKE WEST	21	50	12	16
WEST COREY A & MOLLY M*	37	48	12	2
WEST CREEK PPTYS LLC	37	48	12	2
WEST CREEK PPTYS LLC	55	45	12	23, 26
WEST CREEK PPTYS LLC*	37	48	12	2
WEST CREEK PPTYS LLC*	43	47	13	10
WEST DANNY L & DEBORAH HATCHER*	29	49	12	19, 20
WEST DANNY L & RAQUEL R*	49	46	13	26
WEST DON SURBER*	21	50	12	3
WEST DOREEN J & JOHN A	49	46	13	1
WEST EVERETT T, RT*	37	48	12	2
WEST FARRIN*	29	49	12	17, 20
WEST KARL L & KEVIN V	27	49	13	2
WEST KARL L & MICHELLE L	21	50	12	29, 30
WEST KENDRA J	15	51	11	29
WEST KENNETH & BRENDA	21	50	12	3, 10
WEST KENNETH J & TERESA K	29	49	12	24
WEST KEVIN VAUGHN & MELANIE ANN	29	49	12	6
WEST MATTHEW*	35	48	13	20
WEST ROBBIN DENISE*	19	50	13	22
WEST ROGER & DELLA	31	49	11	9
WEST TERESA & KENNETH	31	49	11	31
WEST, TRST	51	46	12	12
WESTBROOK BETTY L*	29	49	12	33
WESTBROOK WILIAM JEFFERSON*	35	48	13	30
WESTBROOK WILLIAM J & CHERRI J*	35	48	13	30
WESTCOTT MICHAEL & DEBRA MCFARLAND*	37	48	12	21
WESTCOTT WAYNE M & JOAN L, RT	17	50	14	35
WESTENDORF GARY & RHONDA*	17	50	14	25
WESTENHAVER KEITH G & ELEANOR JANET, TRS*	43	47	13	11
WESTENHAVER RONALD D & KAREN K*	25	49	14	17
WESTERMANN MARK C & PATRICIA S*	35	48	13	30
WESTERN BENJAMIN & KAYLEE*	29	49	12	17
WESTERN OIL INC*	37	48	12	10
WESTGATE STEVEN J, TRST*	35	48	13	18
WESTGREN RANDALL E & LYNN D*	21	50	12	33
WESTHOELTER SHADD D & LORIANNE C MORRIS	11	51	13	35
WESTHOFF DAVID C & KIMBERLY A*	53	46	11	18
WESTHOFF DOUGLAS W & TRACY C	31	49	11	32
WESTHOFF JACOB T & JOLYN M*	27	49	13	27
WESTHUES ERIC PAUL & LISA ELLEN*	29	49	12	5
WESTLAKE BRANDON D & ANDREA K	51	46	12	5
WESTLAKE DUSTIN & RICHARD & JANICE	23	50	11	31
WESTLAKE RICHARD D & JANICE*	21	50	12	17
WESTMORELAND DAVID & CYNTHIA	33	48	14	5
WESTON BECKY BEA*	35	48	13	4
WESTON PAUL R & BRENDA S*	49	46	13	1
WESTON PAUL R & BRENDA S*	51	46	12	6
WESTWARD HOME BUILDERS LLC	31	49	11	31
WESTWARD HOME BUILDERS LLC	37	48	12	1
WESTWARD HOME BUILDERS LLC	39	48	11	6
WETER BRADY*	55	45	12	15
WETER DUSTIN & KELCI*	51	46	12	4
WETER JAMES C & PHYLLIS A	51	46	12	4
WETRICH DAWN M	19	50	13	20
WETTER PAULETTE & ANDREW	31	49	11	32
WETTER PAULETTE & ANDREW	39	48	11	5
WHALEY DWAYNE E & MARY L	11	51	13	32
WHALEY EVAN SANDRA*	37	48	12	12
WHARTON CYNTHIA JO & JIMMY W	29	49	12	14
WHARTON DAVID & SHAUNERY*	37	48	12	3
WHARTON JAMES ROBERT & ANNE*	33	48	14	2
WHARTON MARK & KRISTINA MURPHY*	27	49	13	12
WHEAT JEANIE LOUISE & MICHEAL D*	29	49	12	27
WHEAT JEANIE LOUISE*	29	49	12	27
WHEATLEY EDWARD H & THERESE M*	37	48	12	16
WHEATLEY JOSHUA & HOLLY	29	49	12	2
WHEATON HOWELL N	25	49	14	12
WHEELER ADAM D & JENNIFER L*	43	47	13	24
WHEELER ANDREW & MICHELLE*	43	47	13	3
WHEELER ANDREW C & CAROL LYNN*	45	47	12	7
WHEELER BRIAN K & BECKY J	21	50	12	18
WHEELER DOUG*	27	49	13	25
WHEELER DOUG*	37	48	12	12
WHEELER DWIGHT DOUGLAS & TINA & IVAN & DAWN MCGHEE*	29	49	12	14
WHEELER DWIGHT DOUGLAS*	19	50	13	26
WHEELER JESSICA & DANIEL WILLIAMS	19	50	13	20
WHEELER JODIE G	13	51	12	25
WHEELER JODIE G*	23	50	11	8
WHEELER JODIE G*	29	49	12	14
WHEELER JON DAVID	33	48	14	25
WHEELER JORDAN & LORI	21	50	12	16
WHEELER LANE NEIGHBORHOOD ASSOC*	31	49	11	7
WHEELER LYLE L & LU JEAN, RT	33	48	14	25
WHEELER LYLE L & LU JEAN, RT*	33	48	14	25
WHEELER MARILYN J	19	50	13	11
WHEELER MICHAEL T & HATTIE L	33	48	14	25
WHEELER MICHELLE A & MICHAEL D*	37	48	12	25
WHEELER ROY L & BONNIE E*	35	48	13	29
WHEELOCK GUY DAVID & BARBARA J*	35	48	13	20
WHELAN JOSEPH & NAOMI TUCKER*	37	48	12	16
WHIRLWIND PPTYS LLC	29	49	12	35
WHIRLWIND PPTYS LLC*	29	49	12	35
WHITACRE TROY A & LORI A*	23	50	11	16
WHITAKER BONNIE F	11	51	13	9
WHITAKER COREY J & REBEKAH S	17	50	14	11
WHITAKER JOHN H & MARY S ELSEA	45	47	12	19
WHITBEY BAILIE PPTYS LLC*	39	48	11	6
WHITBEY BAILIE PPTYS LLC*	43	47	13	9
WHITBEY BAILIE PPTYS*	39	48	11	6
WHITBEY ELVIS W & STEPHANIE A*	37	48	12	27
WHITE ALEXANDER & SAMANTHA BOWLES*	27	49	13	2
WHITE ALEXIS & ANTHONY ROTH*	29	49	12	9
WHITE ANDREW J*	35	48	13	20
WHITE BARRY & DONNA*	51	46	12	27
WHITE DARREN & ERIN*	25	49	14	36
WHITE DAVID B & GINA WHITWORTH*	39	48	11	5
WHITE DAVID L & DEBORAH K*	55	45	12	23
WHITE DONALD J*	27	49	13	11
WHITE ELIZABETH JEAN*	43	47	13	2
WHITE ELIZABETH*	37	48	12	3
WHITE IVY E*	27	49	13	32
WHITE JERRY A & JOYCE A	37	48	12	12
WHITE JOHN B & KRISTA M	27	49	13	18
WHITE KURT D & PAMELA L*	37	48	12	2
WHITE LINDA D & KENNETH W WHITE	21	50	12	12
WHITE LOUIS & BETTY*	29	49	12	14
WHITE MARC & JULIA	51	46	12	29
WHITE MARY M*	43	47	13	3
WHITE MELISSA B	31	49	11	9
WHITE MICHAEL C & MEERA P, RT*	35	48	13	17, 20
WHITE MICHAEL L & SANDY S WHITE*	27	49	13	25
WHITE MICHAEL R & JANICE L	13	51	12	8
WHITE MICHEAL S & PAMELA S*	33	48	14	1
WHITE OAK INV PPTYS LLC	43	47	13	13
WHITE OAK INV PPTYS LLC	45	47	12	18, 20
WHITE OAK INV PPTYS LLC*	45	47	12	20
WHITE PASCALE*	37	48	12	21
WHITE R DOUGLAS, TRST	47	47	11	30
WHITE ROGER D*	47	47	11	29
WHITE RONALD L & MARILYN J	53	46	11	5
WHITE RONNIE & MARILYN	53	46	11	4
WHITE STEPHEN D & GAIL S, RT*	43	47	13	5
WHITE WILLIAM & JESSICA*	29	49	12	11
WHITE WILLIAM R & JESSICA D	23	50	11	32
WHITED BEN E*	33	48	14	11
WHITEHEAD CLIFFORD R JR*	47	47	11	29
WHITEHEAD DANA L	21	50	12	27
WHITEHEAD DANA L*	29	49	12	16
WHITEHEAD PAMELA J & MARTIN D*	21	50	12	2
WHITEHILL JAMES D & NICOLE Y, RT*	43	47	13	13
WHITEHURSE GLENN & NANCY*	37	48	12	16
WHITELEY ROBIN L & MICHAEL L*	27	49	13	23, 26
WHITENER THOMAS & STEPHANIE C*	55	45	12	3
WHITES WILLIAM F & MARY A*	37	48	12	27
WHITESIDES BILLY L & JO ANN*	21	50	12	3
WHITESIDES COREY M & LORI KAY*	43	47	13	9
WHITESIDES DAVID & LAURA, TRST	23	50	11	6
WHITESIDES KENNETH R*	37	48	12	12
WHITESIDES KEVIN L & JOCELYN*	27	49	13	11
WHITESIDES SANDRA KAY	27	49	13	11
WHITESIDES SANDRA KAY*	27	49	13	11
WHITFIELD PIERRE & EVERLENA*	29	49	12	19
WHITFIELD VIRGINIA R*	29	49	12	20
WHITHAUS MARK J & RHONDA K*	29	49	12	17
WHITING AARON J & REBECCA E H	33	48	14	23
WHITNEY CONSTANCE & GREG BALLARD	13	51	12	33, 34
WHITNEY CONSTANCE & GREG BALLARD*	43	47	13	20
WHITNEY EDDIE & CONNIE*	13	51	12	33
WHITNEY FLOYD E & CONSTANCE L	13	51	12	33
WHITNEY FLOYD E II & JENNIFER*	13	51	12	28
WHITNEY KENNETH W & JAN R*	19	50	13	35
WHITNEY LINDA L*	27	49	13	11
WHITNEY VICKI L*	35	48	13	20
WHITSITT ELLEN J, TRST*	43	47	13	5, 11
WHITTET CANDACE A & ROBERT C*	43	47	13	10
WHITTINGTON MARK E & KATHLEEN	11	51	13	23
WHITWORTH MATTHEW ALEX	51	46	12	24, 25, 26
WHITWORTH MICHAEL R & MELODY A*	43	47	13	15
WHO & MJO, TRST*	21	50	12	2
WHOBREY MARK & PEGGY*	29	49	12	17
WHOBREY MARY LOUISE	11	51	13	24
WIBBENMEYER ADAM G & SAMANTHA K WALKER*	37	48	12	12
WICHHART STEVEN & SABRINA*	35	48	13	20
WICKHAM ADAM*	37	48	12	12
WICKS THOMAS & LINDA*	29	49	12	3
WICKS TYLER & NOELLE*	29	49	12	3
WIDAMAN KEVIN & RACHEL*	33	48	14	12
WIDEMAN ROBERT II & NIKKI, RT*	33	48	14	15
WIDEN RICHARD & LARAINE*	21	50	12	11
WIDMER GABRIEL F & MOLLY A	33	48	14	2
WIEBE HENRY A & BONNIE*	37	48	12	21
WIEBERG JESSICA & KYLE GARCIA*	27	49	13	11
WIEBERG SUSAN E & TROY R*	29	49	12	10
WIEDERANDERS MARK K & ELIZABETH*	37	48	12	21
WIEDMEYER RYAN M & ELIZABETH J*	35	48	13	20
WIEGENSTEIN STEVEN C & SHARON K BUZZARD*	27	49	13	27
WIEHE FAMILY, RT*	35	48	13	19
WIEMAN RICHARD L & SHEILA A	39	48	11	19, 30
WIEMHOLT RYAN & CASSANDRA*	27	49	13	24
WIEOWEN LLC*	27	49	13	14
WIESCHHAUS PAUL & JERRY WHELAN	51	46	12	32
WIESCHHAUS SHANNON*	29	49	12	16
WIESE HI-REACH INC*	37	48	12	12
WIESNER RICK & WENDY	45	47	12	33
WIESNER RICKY II & MICHELLE*	51	46	12	26
WIETHOLDER JOHN & TRISHA	43	47	13	26
WIGGER AMY RENE*	37	48	12	3
WIGGER JOHN H & MELODIE A*	35	48	13	20
WIGGERS ERNIE P & HOPE E	47	47	11	20
WIGGINS LARRY GENE*	27	49	13	26
WILBORN RICHARD D & MARTHA E*	33	48	14	1, 12
WILBUR BRADD F & MARY	23	50	11	34
WILCOX GREGORY L & CATHERINE M	19	50	13	31
WILCOX JEFFREY BRIAN	27	49	13	20
WILCOX JOSHUA F & MARY J*	43	47	13	26
WILCOX LARRY L & MADELINE CAROL*	27	49	13	14
WILCOX RANDALL & ROBIN	29	49	12	4
WILCOXSON CUSTOM HOMES LLC*	21	50	12	9, 16
WILCOXSON LARRY-NANCY, TRST	17	50	14	14
WILCOXSON LARRY-NANCY, TRST*	17	50	14	14
WILCOXSON MARK D & PATRICIA M	17	50	14	2, 11
WILCOXSON MICHAEL L & SUSAN R*	19	50	13	30
WILD RABBIT LLC*	35	48	13	5
WILDCAT MATERIALS INC*	39	48	11	7
WILDE GLENN J & ANGELA R	55	45	12	24
WILDER MICHAEL C & STACY L	19	50	13	9
WILDER STEVEN A & SUSAN M*	27	49	13	30
WILDMAN MARK F & JUDITH A	27	49	13	31
WILDWOOD ENTERPRISES LLC*	21	50	12	19
WILDWOOD ENTERPRISES LLC*	29	49	12	14
WILDWOOD ENTERPRISES LLC*	37	48	12	16, 21
WILES CARROLL LEE & SHELIA KAY*	33	48	14	1
WILEY MICHELLE L	25	49	14	13, 24
WILFONG DAVID W & DEBORAH M*	43	47	13	11
WILHELM JESSE ALAN*	29	49	12	2
WILHITE BRANDEN*	27	49	13	22
WILHITE BRANDON*	27	49	13	22
WILHITE CAROLYN & DEBORAH HARMON	47	47	11	28
WILHITE DUSTIN & BRITTNEY*	19	50	13	29
WILHITE JAMES & LINDA	15	51	11	30
WILHITE JAMES T & LISA K	21	50	12	7
WILHITE RAGAN D	11	51	13	3
WILHITE S JASON & MELISSA S	11	51	13	3
WILHITE STEPHEN E & CAROLYN J	47	47	11	28
WILHITE, FT	17	50	14	28
WILHITE, FT	25	49	14	26, 27
WILHITE, FT*	17	50	14	24
WILHITE, FT*	35	48	13	17, 20
WILHOIT DELLA & JOHN S*	37	48	12	21
WILHOIT JERRY & ELLA M WILHOIT*	37	48	12	21
WILHOIT LOWELL GALEN & HEIDI K	51	46	12	8
WILKE JOHN I, RT*	33	48	14	1
WILKERSON CARROLL & JUDITH, RT*	35	48	13	34
WILKERSON CLINT D & LAURA B	15	51	11	32
WILKERSON DAVID R JR*	27	49	13	8
WILKERSON JAKE & SAMANTHA	15	51	11	28
WILKERSON JOAN C	37	48	12	3
WILKERSON KENNETH LEE*	33	48	14	1, 12
WILKERSON WALTER D JR	15	51	11	31
WILKES JOHN & JANETTE J*	29	49	12	20
WILKIE STEPHANIE G*	33	48	14	12
WILKINSON MEGAN*	27	49	13	24
WILLARD AARON & REBECCA L*	45	47	12	18
WILLARD, TRST	43	47	13	27
WILLCOX CLAIR JR & LINDA REXROTH*	27	49	13	20, 29
WILLCUTS TONYA D*	29	49	12	18
WILLEMS DENNIS D & BARBARA E*	27	49	13	11, 14
WILLENBERG JOHN H & BARBARA J*	21	50	12	34
WILLETT DAN L & MARY E	9	51	14	36
WILLETT DAN L & MARY E*	11	51	13	31
WILLETT DAN L & MARY E*	9	51	14	36
WILLETT KENT F, TRST	29	49	12	35
WILLHOITE BOBBY & SUSAN	13	51	12	34
WILLHOITE SHAWN & ANGELA	17	50	14	34
WILLHOITE SHAWN & ANGELA	25	49	14	3
WILLHOITE SHAWN & ANGELA*	25	49	14	3
WILLIAMS ANDRE B*	29	49	12	9
WILLIAMS ANTHONY J & SHERLYN I*	29	49	12	16

Boone County Owner Index

NAME	PG	T	R	SEC
WILLIAMS ASHLEY L*	37	48	12	3
WILLIAMS BARRY & SHELLEY	47	47	11	17
WILLIAMS BARRY & SHELLEY*	47	47	11	16
WILLIAMS BRANDY L*	27	49	13	24
WILLIAMS BRIAN K & SHAMON*	27	49	13	24
WILLIAMS BRYAN R & NICHOLE J*	21	50	12	17
WILLIAMS CARRIE & JIMMY CULBERTSON*	29	49	12	10
WILLIAMS CHARLES H JR	13	51	12	22
WILLIAMS CHARLES V & WILLENA*	37	48	12	11
WILLIAMS CHERYL A, TRST	25	49	14	13
WILLIAMS CHRISTOPHER PAUL & TAMISHA NICOLE MORTON*	43	47	13	9
WILLIAMS CRAIG S & DEETTA L*	27	49	13	30
WILLIAMS DAVID M & ZELMA PEARL*	37	48	12	11
WILLIAMS DWIGHT & HELEN LYN*	45	47	12	3
WILLIAMS EDWARD & AWANDA*	29	49	12	19
WILLIAMS ERIC M & EMILY J	23	50	11	33
WILLIAMS ERIC M & EMILY J*	23	50	11	28
WILLIAMS ERIC M & KATHLEEN R	51	46	12	33
WILLIAMS ERIC*	27	49	13	24
WILLIAMS ERVIN TROY & MELINDA G*	27	49	13	35
WILLIAMS GAS PIPELINES CENTRAL INC	45	47	12	1
WILLIAMS GEORGE & ETHEL*	47	47	11	17
WILLIAMS GREGORY MICHAEL*	51	46	12	34
WILLIAMS HARRY D & VERL M*	37	48	12	21
WILLIAMS HEATHER M*	45	47	12	6
WILLIAMS JAMES L & WENDY MARIE*	21	50	12	2
WILLIAMS JAMES W & JULIE D*	11	51	13	23
WILLIAMS JANA L & KENNETH R*	29	49	12	18
WILLIAMS JAYASHREE & AUDREY JO MIDDAUGH*	37	48	12	12
WILLIAMS JEFFREY T & KEARBY L	21	50	12	25, 36
WILLIAMS JEFFREY T & KEARBY L*	21	50	12	36
WILLIAMS JESSIE & JERMAINE WILLIAMS SR*	29	49	12	11
WILLIAMS JOHN D & ELLYN C*	25	49	14	24, 25
WILLIAMS JOHN H & ELLEN B DECLARATION OF LIVING*	23	50	11	29
WILLIAMS JOHN PAUL & WRAYLYNN*	27	49	13	24
WILLIAMS JOHN*	37	48	12	21
WILLIAMS KELLY*	33	48	14	1
WILLIAMS KENNETH & BRITTANI*	27	49	13	31
WILLIAMS KEVIN W & MARY T	33	48	14	10
WILLIAMS KIMBERLY ANN*	27	49	13	11
WILLIAMS LESLIE & GREGORY	55	45	12	15
WILLIAMS LORI E & PHILLIP R*	37	48	12	21
WILLIAMS MICHAEL F	51	46	12	34
WILLIAMS MICHAEL F	55	45	12	3
WILLIAMS MIKE*	43	47	13	10
WILLIAMS N LINSEY & MARION V PETERS*	25	49	14	17
WILLIAMS OLGA & SAM WAYNE PRICE*	29	49	12	20
WILLIAMS OLGA L*	35	48	13	20
WILLIAMS PHILLIP W SR & ROSE M*	37	48	12	11
WILLIAMS RANDOLPH SR & GLORIA*	37	48	12	11
WILLIAMS ROBERT Q JR*	21	50	12	14
WILLIAMS RUBY A*	29	49	12	19
WILLIAMS TAMARA S & RANDY*	37	48	12	10
WILLIAMS TARA LYNN*	29	49	12	20
WILLIAMS TIFFANY & R ALEXANDER	45	47	12	16
WILLIAMS TODD & JENNIFER*	21	50	12	27
WILLIAMS TRAVIS M*	27	49	13	25
WILLIAMS TYSEN & MEREDITH L	23	50	11	27
WILLIAMS TYSEN A	23	50	11	35
WILLIAMS WES L & NANCY A	33	48	14	5
WILLIAMS YANCY B & MISTY D	23	50	11	34
WILLIAMS, FT*	33	48	14	13
WILLIAMS, JLT	19	50	13	16, 17
WILLIAMSON ANNA E	23	50	11	9
WILLIAMSON CRAIG W & LAUREN E	19	50	13	18
WILLIAMSON EARL R & PATRICIA A	23	50	11	19, 20
WILLIAMSON EARL R & PATRICIA A*	23	50	11	19
WILLIAMSON JERRY L SR & GERALDINE E, RT*	19	50	13	34
WILLIAMSON JOHN SAM JR	33	48	14	35, 36
WILLIAMSON JOHN SAM JR	41	47	14	1, 2, 11, 12
WILLIAMSON JOHN SAM JR & SUSAN	33	48	14	35, 36
WILLIAMSON JOHN SAM JR & SUSAN*	33	48	14	25, 26, 35
WILLIAMSON JULIE*	45	47	12	18
WILLIAMSON LARRY E & PAMELA L*	17	50	14	25
WILLIAMSON LESLIE ANN & PAUL	33	48	14	10, 15
WILLIAMSON LINDA L*	27	49	13	11
WILLIAMSON LINDA L*	29	49	12	19
WILLIAMSON RICHARD A & JANICE L	11	51	13	4, 9
WILLIAMSON ROBERT L & MARY M	21	50	12	1
WILLIAMSON SCOTT R	33	48	14	13
WILLIAMSON SUSAN BETH	23	50	11	5
WILLIAMSON, FT	19	50	13	18
WILLIFORD CYNTHIA BESCH	23	50	11	16
WILLIFORD PATRICIA*	23	50	11	6
WILLINGHAM GREGORY L & TAMARA L*	45	47	12	15
WILLINGHAM PHYLLIS T, TRST*	37	48	12	16
WILLINGHAM RANDALL & DONNA MANNS	43	47	13	24
WILLIS ALAN RAY & THERESIA L	11	51	13	36
WILLIS CARL G, TR	33	48	15	12
WILLIS DALE E & TAMMY A*	37	48	12	3
WILLIS HOUSTON L & RUTH E, RT	11	51	13	36
WILLIS JONATHAN D & RACHEL*	27	49	13	25
WILLIS LINDA K*	29	49	12	11
WILLIS MYRON E, TRST*	29	49	12	18
WILLIS ROAD FARM LLC	19	50	13	16, 21
WILLIS ROAD FARM LLC	37	48	12	25
WILLIS ROAD FARM LLC	39	48	11	30
WILLIS THELMA JUNE, TRST	11	51	13	36
WILLIS THELMA JUNE, TRST	13	51	12	31
WILLIS THELMA JUNE, TRST*	11	51	13	36
WILLIS THELMA JUNE, TRST*	13	51	12	31
WILLIS, FT*	37	48	12	3, 10
WILLIS, JLT*	11	51	13	36
WILLIS, JLT*	13	51	12	31
WILLIX TAMMY M & DANIEL J	19	50	13	14, 23
WILLMETH ERIC & TANYA	43	47	13	21
WILLOW HOMEOWNERS ASSOC*	29	49	12	20
WILLOWS CHRIS*	29	49	12	20
WILLROTH ANTHONY C & SARAH A JOHNSON*	27	49	13	24
WILLS ERICA	23	50	11	6
WILLS GEORGE W & PATRICIA JO	53	46	11	7
WILLS YVONNE M*	37	48	12	3
WILLSIE STEPHEN L & PAMELA S	19	50	13	12, 13
WILLSIE STEPHEN L & PAMELA S	21	50	12	7
WILLY INVS LLC*	43	47	13	10
WILMES JARED & REBECCA*	43	47	13	24
WILMOTH KARA A & STEVEN	51	46	12	20
WILMSMEYER HUGO E & DONNA M*	33	48	14	1
WILSDORF CHRIS W & BRENDA A	25	49	14	28
WILSDORF CHRIS W & BRENDA A*	27	49	13	17
WILSHIRE GILBERT B & REGINA*	43	47	13	5
WILSHIRE, FT*	43	47	13	8
WILSON ANDREW GIBBS*	35	48	13	5
WILSON ARTHUR C & KAREN R*	43	47	13	1
WILSON ASHLEY & TIMOTHY WHITE*	51	46	12	22
WILSON BROTHERS SOUTH LLC	33	48	14	4, 9
WILSON BROTHERS SOUTH LLC*	33	48	14	4, 9
WILSON CAROL SMITH	39	48	11	30, 31
WILSON CAROL SMITH & LOYD	39	48	11	30, 31
WILSON CHRISTOPHER J*	35	48	13	27
WILSON CHRISTOPHER R & AMY L*	37	48	12	2
WILSON CLIFTON & THERESA*	21	50	12	15
WILSON CORY & JENNIFER NAYLOR	9	51	14	24, 25
WILSON DALE H & NYOKA D	51	46	12	6
WILSON DANE M & PAMELA L	39	48	11	31
WILSON DAVID A & CHRISTINA J	45	47	12	2
WILSON DONALD R & MARY	29	49	12	3
WILSON DONALD R & MARY*	29	49	12	3, 4
WILSON ERIC & LORELI*	43	47	13	22, 23, 26, 27
WILSON FAMILY, RT	21	50	12	27, 28, 34
WILSON GARY & RHONDA*	21	50	12	15
WILSON GEORGE MONROE JR*	29	49	12	19
WILSON GEORGE P, TR	43	47	13	5, 6
WILSON HOWARD A & LAUREL E	19	50	13	29
WILSON JASON & ANNA	51	46	12	6
WILSON JASON D & KIMBERLY K	19	50	13	27
WILSON JILL E*	37	48	12	10
WILSON JOANNA M, TRST	43	47	13	10, 11
WILSON JON & HANNAH	51	46	12	16
WILSON JUSTIN & DONNA PEACHER*	51	46	12	16
WILSON KAYLAN J*	29	49	12	16
WILSON LAWRENCE P & JOAN M	51	46	12	21, 28
WILSON LAWRENCE P & JOAN M*	51	46	12	28
WILSON MELVIN & ALICIA*	45	47	12	4
WILSON MICHAEL & STACY SUMMA	53	46	11	19
WILSON MICHAEL F & KATHERINE A	25	49	14	9
WILSON MICHAEL F & KATHERINE A*	39	48	11	7
WILSON MICHAEL*	45	47	12	4
WILSON MICK & PAULA	51	46	12	28
WILSON MIKE & ROBIN	25	49	14	27
WILSON MYRNA S*	13	51	12	5
WILSON PATRICIA L & JEFFREY S*	21	50	12	33
WILSON PAUL & JULIE*	33	48	14	2
WILSON PHYLLIS ANN*	37	48	12	10
WILSON PURI	33	48	14	10
WILSON PURIFICACION*	29	49	12	19
WILSON RENTALS LLC	51	46	12	28
WILSON ROGER-PATRICIA, TRST	25	49	14	28, 29
WILSON ROGER-PATRICIA, TRST*	25	49	14	28
WILSON ROGER-PATRICIA, TRST*	35	48	13	5
WILSON RONALD S & JUDY D	43	47	13	9, 16
WILSON SCOTT E & BOBBI J*	27	49	13	12
WILSON STEPHEN D & KRISTIE M*	23	50	11	19
WILSON STEVEN J & JUDY A*	27	49	13	8
WILSON TAMMY*	37	48	12	21
WILSON TERRI Y*	27	49	13	25
WILSON TIMOTHY	51	46	12	8
WILSON TRAILER CO	39	48	11	6, 7
WILSON WILLIAM J & MYRNA S	13	51	12	6
WILSON, FT	29	49	12	4, 5
WILSON, FT	51	46	12	22, 27
WILSON, FT*	51	46	12	21, 22
WILTON BOAT CLUB*	49	46	13	35
WIMER BRADY D*	21	50	12	3
WIN SA EIBWA*	29	49	12	9
WINARSKI DAVID A & KELLI D*	21	50	12	7, 8
WINDMILLER ELIZABETH D*	43	47	13	3, 10
WINDMILLER MYRL EUGENE	47	47	11	33, 34
WINDMILLER MYRL EUGENE	53	46	11	3, 9, 10
WINDMILLER MYRL EUGENE & MARY	47	47	11	33
WINDMILLER MYRL EUGENE & MARY	53	46	11	3, 4, 9
WINDRUSH BLUFF LLC	43	47	13	34
WINDSOR BILL-CONNIE, TRST	21	50	12	10, 11
WINDSOR LINDA BOSS*	15	51	11	21
WINDSOR VALORIE*	27	49	13	24
WINDY POINT PARTNERS LLC*	27	49	13	11
WINE MARK & VICKIE JO*	29	49	12	35
WINETEER SARAH C*	19	50	13	15
WINFREY BRANDON C & MEGAN	51	46	12	7, 8
WINFREY DAVID N & TAMMY R*	45	47	12	17
WINFREY HARRY C	47	47	11	16
WINFREY HARRY C, RT	51	46	12	9
WINFREY LINDA N	51	46	12	6, 7
WINFREY PHYLLIS M, RT	45	47	12	18, 19
WINFREY PHYLLIS M, RT*	45	47	12	19, 20
WINGATE CHRISTY L*	29	49	12	35
WINGATE DONALD E & GLORIA J, FT*	29	49	12	35
WINGATE KIMBERLY S*	29	49	12	35
WINGO CARL W, RT	19	50	13	27
WININGAR ERIC E	13	51	12	29
WININGEAR EARLENE*	13	51	12	1
WININGEAR JOHNNY R & MITZI M	15	51	11	20
WINK ROGER CARL & DEBBIE*	29	49	12	33
WINKEL RICHARD JAMES, RT	19	50	13	30
WINKELMAN ANTHONY A & DONNA L	51	46	12	34
WINKLER DARRELL-CAROL, TRST	39	48	11	8
WINKLER DARRELL-CAROL, TRST*	39	48	11	8
WINKLER JAY P*	37	48	12	12
WINKLER SHANNON D	39	48	11	8
WINN BRENDA MAE	19	50	13	26
WINN DEBRA P	19	50	13	15, 22
WINN DONALD & GLENDA PHILLIPPE*	27	49	13	11
WINN GLENDA KAY & DONALD W	27	49	13	11
WINN HUNG N & LEE N	43	47	13	11
WINN JEFFREY & DONALD WINN*	27	49	13	11
WINN JEREMY ALLEN & DIANA	19	50	13	25
WINN JESSICA & JOEL SCHMIDT*	43	47	13	9
WINN LAWRENCE & MARY ROUSE-WINN	23	50	11	29
WINN MICHAEL L & SHERRI C	19	50	13	22
WINN MICHAEL L & SHERRI R	19	50	13	15
WINN RENA KAY	19	50	13	18
WINN RONALD L & KAREN S	19	50	13	17
WINN VICTOR R & SHEILA A	19	50	13	9
WINN W VINCENT, RT*	27	49	13	35
WINN WILLIAM ALLEN & RENA KAYE*	17	50	14	14
WINSCOTT NATALIE JEAN	47	47	11	28
WINSLOW PPTYS #1 LLC	27	49	13	23
WINSLOW PPTYS #1 LLC*	27	49	13	24
WINTER GARY L & WANDA M, RT	29	49	12	18
WINTER MELVERN M & MARTHA J*	37	48	12	2
WINTERBOWER, FT	11	51	13	2
WINTERHALTER ERNEST E & WANDA L'	29	49	12	18
WINTERHALTER RANDALL & PEGGY*	29	49	12	18
WINTERS SIDNEY & AMANDA	29	49	12	5
WINTERS STEVE & RENG & KEVIN MCDONALD	11	51	13	26
WIPFLER GARY J & HOLLY L, RT*	35	48	13	28
WIRTH JERRY A & JANA L*	25	49	14	35
WIRTH JERRY A & JANA L, RT	17	50	14	23
WIRTH RENTALS LLC	27	49	13	13
WIRTH RENTALS LLC*	27	49	13	13
WIRTH RENTALS LLC*	33	48	14	11
WIRTH RENTALS LLC*	45	47	12	30, 31
WISCH RYAN W & KELLY A	33	48	14	7
WISCHOVER LINDA J*	29	49	12	34
WISDOM JASON D & LAURIE L	47	47	11	17
WISDOM LAURIE L & JASON D	47	47	11	17
WISDOM ROGER D & ROBIN K*	51	46	12	9
WISE AMY & BILLY G WISE II	21	50	12	23
WISE BILLY G II & AMY*	21	50	12	23
WISE CANDY L*	37	48	12	2
WISE CARI & KENNETH*	15	51	11	32
WISE CARL A	19	50	13	13
WISE CATHERINE W, RT	27	49	13	4
WISE FAMILY, RT	45	47	12	10
WISE KENNETH L & LAURETTA F*	29	49	12	4
WISE MICHAEL & CLORINDA	29	49	12	4
WISE MICHAEL R & CLORINDA S	29	49	12	4
WISE MICHAEL R*	29	49	12	4
WISE PATTI & MICHAEL & CLORINDA*	29	49	12	4
WISE ROBERT LEE & FRANCES L	21	50	12	36
WISE STANLEY E & MARILYN J, RT*	29	49	12	4
WISE TRAVIS K & TRACY*	29	49	12	4
WISE WESLEY E & STACEY*	29	49	12	4
WISEMAN MATTHEW & KARLA*	51	46	12	35
WISER MICHAEL & CAM*	13	51	12	4
WISMAN KERN E & BARBARA J*	37	48	12	2
WISS DAVID L JR & DONNA B*	15	51	11	29
WISS DONNA B & DAVID	15	51	11	29
WISS SUZANNE M*	37	48	12	1
WISSINGER ADAM J & JANICE S	33	48	14	16
WISSINGER SCOTT A & TARA E*	25	49	14	36
WISWALL GREG & GINA	33	48	14	12
WISWALL GREGORY & GINA M*	33	48	14	1
WITHERWAX JANICE I*	43	47	13	10
WITT CHARLES P JR & NANCY WITT*	43	47	13	14
WITTE FRANK J & ANN F	27	49	13	28
WITZKE ERIKA L*	29	49	12	5
WLM RE HOLDCO LLC*	45	47	12	10
WOBBE DONALD J & PATRICIA L	19	50	13	7
WOHLGEMUTH MARTIN H & SHERRY A*	43	47	13	24
WOHLMAN JOHN A	9	51	14	24, 25
WOLF ADAM & HAILEY	35	48	13	29, 30, 31
WOLF ADAM & HAILEY	43	47	13	22
WOLF ADAM & HAILEY*	35	48	13	30, 32
WOLF ADAM P*	35	48	13	32
WOLF ADAM P*	43	47	13	5
WOLF CARL A & JOAN*	29	49	12	14
WOLF CHRISTOPHER & KRISTINA BUNCH*	43	47	13	23
WOLF JENNIFER & JOSEPH MANGIERI*	29	49	12	20
WOLF JEREMY RYAN & TRACI*	29	49	12	14
WOLF RALPH C & JANET D	45	47	12	22
WOLFE ALICE C, LE	13	51	12	36
WOLFE CHRISTOPHER M & JOCELYN J	43	47	13	2
WOLFE CHRISTOPHER R & TRACEY M*	29	49	12	11
WOLFE DAVID G & KATHRYN J	13	51	12	28
WOLFE DOLORES A	23	50	11	7, 18
WOLFF MARY E D, TRST & WILLIAM A*	35	48	13	20
WOLKOWITZ RICHARD M	43	47	13	13
WOLKOWITZ RICHARD MARSHALL	43	47	13	13
WOLLARD BLAKE & LARISSA	43	47	13	23, 26
WOLTERS CHRISTOPHER J*	35	48	13	20
WOMACK STEPHANIE E & REZA FARID*	35	48	13	28
WOOD AARON & ALISSA L*	43	47	13	8
WOOD ADAM & LONA*	27	49	13	12
WOOD DONALD E & JUDY F*	29	49	12	1
WOOD DONALD EUGENE & JUDY FAYE	29	49	12	1
WOOD DONALD EUGENE & JUDY FAYE*	29	49	12	1
WOOD INGRID & JAMES*	35	48	13	30
WOOD JAMES W	39	48	11	18
WOOD JARED & ANDREA*	37	48	12	3
WOOD JARIN & LYDIA CATHLEEN GILES*	51	46	12	16
WOOD JARIN M & LYDIA CATHLEEN WOOD	51	46	12	8
WOOD JEFFREY D & JERRI L*	27	49	13	24
WOOD JOSEPH A*	11	51	13	22
WOOD JOSEPH A*	37	48	12	2
WOOD KEMP LLC*	37	48	12	21
WOOD KEVIN L*	15	51	11	29
WOOD KIMBERLY A*	27	49	13	24
WOOD MARK & JENNIFER*	21	50	12	23
WOOD MATTHEW & CALLA*	33	48	14	1
WOOD MICHAEL DAVID	49	46	13	3
WOOD MICHAEL DAVID*	49	46	13	2
WOOD PHIL & MARY ELLEN DEGNAN	43	47	13	15

Boone County Owner Index

NAME	PG	T	R	SEC
WOOD RHONDA LEA*	43	47	13	10
WOOD RICHARD C	11	51	13	11
WOOD RICHARD L & JOYCE D	11	51	13	2, 11
WOOD ROBERT & JOANN, TRST*	37	48	12	22
WOOD ROBERT E & MARY ANN*	33	48	14	2
WOOD SCOTT*	27	49	13	25
WOOD WARREN T & LISA S*	45	47	12	27
WOODBURY PHILIP B & SUSAN L*	19	50	13	19
WOODEN JEREMY S & AMANDA M	33	48	14	26
WOODEN JUSTIN R & AMY J*	33	48	14	26
WOODEN KEVIN RAY & SUSAN LEA*	33	48	14	26
WOODHAVEN LEARNING CENTER*	37	48	12	2
WOODLANDVILLE UNITED METHODIST CHURCH INC*	25	49	14	3
WOODRUFF GLENN R JR & JEANNE M	51	46	12	21
WOODRUFF JOSH & EMILY*	35	48	13	20
WOODRUFF TERRY	29	49	12	2
WOODS BOB G & H JANELL, TRSTS	15	51	11	34
WOODS BOB G & H JANELL, TRSTS	23	50	11	3
WOODS BOBBY EUGENE & WILMA	13	51	12	15
WOODS BRENDA L*	55	45	12	13
WOODS DARRYL L, TRST*	51	46	12	21, 22
WOODS DEANNA S, TRST*	35	48	13	34
WOODS JOHN & SHAUNA BLAKEMORE	19	50	13	9
WOODS JOY L*	51	46	12	9
WOODS KENNETH E & DEBRA L*	13	51	12	33
WOODS KEVIN J & SAMANTHA H	19	50	13	4
WOODS KILE & MARILYN	13	51	12	31
WOODS KRISTINA L, TRST	51	46	12	12
WOODS MICHAEL A & DEBRA L	33	48	14	4
WOODS MICHAEL D & HEIDI*	51	46	12	16
WOODS-CAMPBELL BRENDA	55	45	12	14
WOODSON CHRISTOPHER & MICHELLE	39	48	11	28
WOODSON DONALD W & ROSE M	27	49	13	26
WOODSON HAROLD & MECHELLE, RT*	35	48	13	29
WOODSTOCK MHP LIMITED	37	48	12	29
WOODWARD KENNETH D & CAROLYN*	43	47	13	3, 10
WOODWARD KENYON R & CARMEN L	29	49	12	12
WOODWARD KENYON R & CARMEN L	31	49	11	7
WOODY DALE A*	27	49	13	11
WOODY DALE ALLEN & RHONDA J	27	49	13	11
WOOFTER SHAWNA & CANNON*	37	48	12	21
WOOLDRIDGE GREGORY H*	37	48	12	21
WOOLF MICHAEL R	55	45	12	22
WOOLFOLK BENJAMIN M	13	51	12	22
WOOLFOLK CARL & FELICITAS*	37	48	12	21
WOOLFOLK CARL A & FELICITAS S*	27	49	13	24
WOOLFOLK JAMES W & DONNA J	15	51	11	30
WOOLFOLK JAMES W JR & DIONNE N LEVINGS	23	50	11	34
WOOLFORD FRANCIS LYN	51	46	12	6
WOOLFORD FRANCIS LYN*	51	46	12	6
WOOLRIDGE JAMES M & LISA L*	35	48	13	20
WOOLRIDGE VIRGIL W JR & JANET E*	21	50	12	24
WOOTEN DARRELL L & KRISTIN L*	21	50	12	23
WOPATA MARK & ALLISON*	35	48	13	20
WORDELMAN BETTE J*	37	48	12	21
WORDEN KARL D & LIZBETH	19	50	13	26
WORDEN, JLT	23	50	11	29
WORKMAN HERMAN E & JULIA B, RT	33	48	14	16
WORKMAN NANCY SUSAN	33	48	14	21, 27, 28
WORKMAN SHANNON*	37	48	12	12
WORLEY BARBARA JO, TRST*	43	47	13	27
WORLEY BENJAMIN A & GABRIELLE M*	21	50	12	2
WORLEY CYNTHIA A & ISAAC V*	43	47	13	14
WORLEY GERALD & TINA*	21	50	12	19
WORLEY GERALD R & CHRISTINA L	21	50	12	18, 19
WORLEY JERRY & CHRISTINE L*	21	50	12	19
WORLEY MARK A & RITA M, FT	29	49	12	34
WORLEY MCKINLEY J & ASHLEY N	51	46	12	4
WORLEY ROBERT & DEANDRA	29	49	12	10
WORLEY WILMA & ROBERT	23	50	11	5
WORSHAM DOUGLAS A & JANNA D	45	47	12	16
WORSTELL JACOB AARON*	39	48	11	8
WORSTELL TED D JR & SUSAN A*	43	47	13	10
WORTHINGTON ROBERT & MICHELE	19	50	13	29
WORTHLEY, FT	23	50	11	31
WORTMAN MARK J*	29	49	12	35
WOZNIAK MICHAEL & JULIA, TRST*	25	49	14	35, 36
WRAY HARRY & DONNA*	27	49	13	25
WRAY MARK & JOANN*	37	48	12	28
WRAY MITCHEL D*	29	49	12	20
WRC, FT	35	48	13	18
WRC, FT*	29	49	12	29
WREN CHELSEA RENEE*	49	46	13	23
WREN CURTIS O & TERESA G	49	46	13	1
WREN CURTIS O & TERESA G	51	46	12	6
WREN DAMON & SARAH E*	51	46	12	27
WREN FAMILY, TRST	51	46	12	18
WREN GEORGE D & HANNAH J	49	46	13	11
WREN JEFFREY K	53	46	11	6
WREN JEFFREY KENT, TRST	51	46	12	11
WREN SHEILA E*	29	49	12	20
WREN TERESA*	37	48	12	12
WREN TERRY D & PEGGY L	51	46	12	18
WREN VICKI R	51	46	12	11
WREN VICKI R*	51	46	12	11
WREN VIRGINIA	29	49	12	24
WREN VIRGINIA	51	46	12	9
WRESTLER GLENN W & LORA LEE, RT*	37	48	12	3
WRIEDT STEPHNIE & MICHELLE CROWLEY*	27	49	13	11
WRIGHT ARRON M & SARAH E*	11	51	13	12
WRIGHT DANIEL J & TERESA L*	27	49	13	11
WRIGHT ERIC N & KATHRYN E*	21	50	12	14
WRIGHT FARROLL T & JUDITH L*	43	47	13	14
WRIGHT GEORGE G & BARBARA A	27	49	13	23
WRIGHT JESSICA & DANIEL & TERESA*	35	48	13	20
WRIGHT JIMMY & LISA	37	48	12	15
WRIGHT JOHN A	25	49	14	22, 23
WRIGHT JUSTIN D	11	51	13	12
WRIGHT KATELYN*	27	49	13	14
WRIGHT LARRY	23	50	11	7
WRIGHT LARRY L	23	50	11	7
WRIGHT LINDA J, TRST*	25	49	14	24
WRIGHT MARY ANN*	19	50	13	22
WRIGHT MARY B	19	50	13	29
WRIGHT MICHAEL EUGENE*	29	49	12	20
WRIGHT MILDRED & SALENA MCCLAIN*	37	48	12	21
WRIGHT OLIVIA D*	29	49	12	10
WRIGHT PAUL G & MARY E*	43	47	13	9
WRIGHT RALPH V III & CARLA A	23	50	11	16
WRIGHT ROBERT K & KIMBR L*	37	48	12	21
WRIGHT SEAN E & NICOLE M MCCOLLUM*	39	48	11	9
WRIGHT STEVEN G & NANCY L*	37	48	12	16
WRIGHT SUSAN LYNN*	17	50	14	26
WRIGHT SUSAN P & ROBERT E LUDWIGSEN & ANDREW F*	39	48	11	6
WRINKLE RONALD & LESLIE & ROBERTA, TRST	19	50	13	5, 6
WRISBERG GARY P & HOLLY J, RT*	27	49	13	28, 29
WUEST TIMOTHY & NATALIE*	43	47	13	11
WULF MARTIN-MARGARET, TRST*	35	48	13	30
WULFF ADAM M	33	48	14	21
WULFF ALAN K & JANET K	27	49	13	22, 27
WULFF ALAN K & JANET K*	35	48	13	17, 20
WULFF BROTHERS MASONRY	27	49	13	25
WULFF HARRY J & EDWARD D*	33	48	14	9
WULFF HELEN R, TRST*	35	48	13	33, 34
WULFF JOHN B & MARY L & DAVID L*	35	48	13	20
WULFF JOSEPH W	31	49	11	7
WULFF KALEB & LAUREN*	35	48	13	20
WULFF MATTHEW J & STACEY D	33	48	14	25
WULFF MATTHEW J & STACEY D*	35	48	13	20
WULFF NICHOLAS B & CHRISTA M	27	49	13	9
WULFF PHILIP D*	35	48	13	17
WULFF PHILIP N*	35	48	13	17
WUNDRACK WILLIAM J & SARA L*	53	46	11	7
WYATT CATLYN*	35	48	13	20
WYATT CHERI MARIE*	19	50	13	10
WYATT CHRISTINA ANN	55	45	12	15, 16
WYATT DONITA RAE*	19	50	13	16
WYATT JAMES W & DENNIS D WYATT*	29	49	12	11
WYATT JARED M & VICTORIA A*	21	50	12	24
WYATT JEFFREY L & ILAHRAE L*	37	48	12	15
WYATT JOHN M & EUGENA V*	29	49	12	5
WYATT JUSTIN M	49	46	13	24
WYATT MICHAEL A*	21	50	12	25
WYATT MICHAEL W & CONNIE S	27	49	13	12
WYATT MICHELLE & LARRY BOTT*	45	47	12	16
WYATT MICHELLE D & CHARLES BOTT*	21	50	12	10
WYATT MICHELLE D*	43	47	13	10
WYATT PAUL F*	33	48	14	23
WYATT RICHARD & TAMELA	43	47	13	13
WYATT ROBERT L & PATTY	17	50	14	36
WYATT ROSEMARY, TRST	51	46	12	23, 24
WYATT SARAH DOROTHEA	23	50	11	31
WYATT SARAH DORTHEA	21	50	12	34
WYATT STEVE A & SANDRA K	13	51	12	26
WYATT STEVE A & SANDRA K	55	45	12	3
WYATT TOMMY RAY & ROSEMARY*	51	46	12	23
WYATT WESLEY D	23	50	11	7
WYATT WILLIAM K & PATSY S*	29	49	12	17
WYCKWOOD CHARLES & KAYLEE*	29	49	12	18
WYCKWOOD KAYLEE R & CHARLES C*	29	49	12	18
WYSS BARBARA JEAN*	43	47	13	11
WYSS FRED L & GLENDA R*	35	48	13	20
X				
XIE CHENGYU & LI MA*	35	48	13	28
XU CHENGFAN & BINBIN WANG*	35	48	13	17, 20
Y				
YAEGER KARLIN & NANCY L*	33	48	15	1, 12
YAEGER KEVIN & SHARON	25	49	14	36
YAEGER KEVIN & SHARON	27	49	13	31
YAEGER KEVIN & SHARON	33	48	14	1
YAEGER KEVIN & SHARON	35	48	13	6
YAEGER RICHARD & LINDA JOINT SPOUSAL, TRST*	29	49	12	34
YAEGER RICHARD L JR & LINDA N	29	49	12	27
YAGER CARL W & CAROL B*	15	51	11	29
YAGER EILEEN BENNETT*	35	48	13	29
YAGER, TRST	13	51	12	15
YAHWEH'S ASSEMBLY IN MESSIAH	33	48	14	7, 18
YAHWEH'S ASSEMBLY IN MESSIAH*	33	48	14	8
YAMNITZ RONNIE D & BRENDA A	21	50	12	27
YANEZ PRESCOTT & ROBIN*	27	49	13	11
YANG H KELL*	37	48	12	15
YANG NA*	37	48	12	21
YANKO ALBERT & KATHLEEN L*	37	48	12	3
YANOS-PETERSON, RT	31	49	11	30
YAR MALLEE & ELL PHAR*	33	48	14	2
YARGUS ASHLEY*	35	48	13	20
YATES CHARLES M	29	49	12	3
YATES CHRISTOPHER & JONATHAN	25	49	14	28, 33
YATES JOAN MARIE, RT*	35	48	13	29
YATES KEITH*	35	48	13	29
YELLOW DOG PPTYS LLC	23	50	11	9
YELLOW LAB PPTYS LLC*	35	48	13	29
YELTON KEN S & WENDY S*	33	48	14	22
YEN TZU CHUAN & DAVID ANDREW ALKEMA*	29	49	12	10
YIN GUOQING & BINGYUE ZHANG*	37	48	12	3
YOAKUM LAUREN N*	29	49	12	9
YOAKUM MARK STEPHEN & CATHERINE LOUISE YOAKUM &*	43	47	13	9
YOCUM DELORES*	29	49	12	14
YODER APRIL A & SOLOMON*	19	50	13	30
YODER DAN & SANDY*	29	49	12	18
YODER DANIEL J & SANDRA L	29	49	12	17
YODER RAY	11	51	13	18
YODER SAMUEL M, TRST	11	51	13	21, 22
YODER VERNON	45	47	12	9, 10
YODER WAYNE A & KIMBERLY J*	23	50	11	6
YONLEY JAMES G JR & CAROLYN	47	47	11	27
YOO KWANG SUK & SEUNGAH LEE YOO*	35	48	13	29
YORK ROBERT DALE	33	48	14	9, 16
YORK ROBERT DALE & CHERYL ANN	33	48	14	9
YOST THOMAS B & JOYCE K	13	51	12	21
YOUMANS CHARLES & SVETLANA GROBMAN*	35	48	13	27
YOUNG ARTHUR L & PATRICIA A	29	49	12	6
YOUNG BARBARA A & GEOFFREY R*	13	51	12	28
YOUNG BRUCE & CINDY*	37	48	12	3
YOUNG CHRYSTAL*	37	48	12	12
YOUNG CLIFFORD JR & PATRICIA	51	46	12	12
YOUNG DAVID & MELINA	21	50	12	19
YOUNG EDWARD J & SHARON L*	27	49	13	12
YOUNG GAIL M	51	46	12	33
YOUNG GARY A & CARLA J	27	49	13	19
YOUNG GEORGE A III & JULIA A*	29	49	12	20
YOUNG JAMES R & SHARON K	33	48	14	11
YOUNG JEFFERY G & LEONICA L*	37	48	12	28
YOUNG KAREN S & TERRY L JR	13	51	12	26
YOUNG KEVIN & MARY HENGGELER*	29	49	12	26
YOUNG LARRY D & ANNE CHRISTINE	47	47	11	15, 16
YOUNG LARRY D & CANDY C	47	47	11	16
YOUNG LEROY ALLEN & CAROLYN*	37	48	12	12
YOUNG MARIE & BRYAN*	49	46	13	26
YOUNG MATT & AMANDA M	27	49	13	19
YOUNG MATTHEW R	27	49	13	19
YOUNG MEDA M & BENNIE E	15	51	11	22, 27
YOUNG MEDA M & BENNIE E	23	50	11	2
YOUNG NICHOLAS*	29	49	12	11
YOUNG PHILIP & LAUREN G*	37	48	12	12
YOUNG RALPH T & NANCY L*	19	50	13	28
YOUNG ROBERT D*	29	49	12	17
YOUNG ROYTER O & DIANNE P*	27	49	13	14
YOUNG STEVEN P*	29	49	12	26
YOUNG TERRY L JR & KAREN S*	13	51	12	34, 35
YOUNG TREVOR J & FIONA*	35	48	13	18
YOUNG WILLIAM D & VALERIE J	11	51	13	31, 32
YOUNG WILLIAM D & VALERIE J	19	50	13	6
YOUNGER JERLYN M*	29	49	12	20
YOUNGER KRIS & AMY*	27	49	13	17
YOUNGER WILLIAM F & SUZANNE Y A*	33	48	14	2
YOUNGMAN LUKE-DEE, TRST	37	48	12	24
YOUNGQUIST ROBERT S & BONNIE L*	29	49	12	26
YOUNKER WILLIAM A & LORI L	11	51	13	3
YOUNT ALAN HARRIS NON-MARITAL, RT*	43	47	13	2
YOUNT JORDAN M & MARTHA S*	37	48	12	11
YOUNT KATHIE E*	17	50	14	25
YOUNT MICHAEL & KRISTA	17	50	14	35
YOUNT STEPHEN & JEAN	9	51	14	25
YRC INC*	39	48	11	7
YUHAS GREG & PHYLLIS*	35	48	13	29
YUNGWIRTH URSULA E*	29	49	12	5
Z				
ZACHARY IRIS & RUDY*	37	48	12	12
ZACHER MARK D & MARY JO, RT	51	46	12	25
ZADEL FAMILY, RT*	45	47	12	13
ZAGONENKO PETR*	35	48	13	7
ZAHRINGER KENNETH & ALYSON PRICE*	33	48	14	2, 11
ZAJICEK JAMES & JENNIFER CASATI-ZAJICEK	11	51	13	34
ZAKREWSKI TIMOTHY & ROBIN*	37	48	12	31
ZAKREWSKI TIMOTHY D & ROBIN L	39	48	11	33
ZAMBRE AJIT PRAKASH & DUHITA AJIT ZAMBRE*	43	47	13	9
ZANER DAYNA A & LORA D*	37	48	12	16, 21
ZAPF BILLY D SR & ANITA D*	37	48	12	12
ZARA ROBERT & WHITNEY	27	49	13	29
ZARING JOHN O & MARILYN K*	27	49	13	24
ZARRABI JALIL & CHRISTINE*	37	48	12	12
ZAVITZ RAYMOND M*	37	48	12	3
ZEKOR-DARROW, RT	45	47	12	27
ZELAYA DANIELLE*	37	48	12	12
ZELENAK MELCHIOR & BONNIE, TRST	43	47	13	14
ZELENAK RACHAEL E	43	47	13	11
ZENG YINGHUI & XINSHENG GAN*	35	48	13	36
ZENG YINGHUI & XINSHENG GAN*	43	47	13	1
ZEPP SCOTT ANDREW & LINDSAY W*	37	48	12	15
ZEY ROBERT J & MELODY A, RT*	35	48	13	20
ZHU JIANWEI & JIANXIN ZHENG*	37	48	12	3
ZHUANG XINHUA & YUNXIN ZHAO*	35	48	13	27
ZHUANG YAN & XIYUAN GAO*	43	47	13	9
ZIEGELBEIN CARLA D*	29	49	12	17
ZIEGELBEIN RAYMOND C	21	50	12	1
ZIEGENFUSS MICHELE M*	37	48	12	12
ZIELINSKI CHRISTOPHER J*	29	49	12	10
ZIELINSKI DONALD R*	35	48	13	20
ZIMMERMAN DARREL W & CHRIS M*	29	49	12	34
ZIMMERMAN DON & LEESA	27	49	13	13
ZIMMERMAN LAVERL D*	43	47	13	2
ZIMMERMAN MICHAEL A*	27	49	13	35
ZIMMERMAN PAUL L & LINDA M*	13	51	12	28
ZIMMERMAN THOMAS S & LISA A	45	47	12	21
ZIMMERMAN WILLIAM N	17	50	14	14
ZIMMERSCHIED JOHN & JULIE	39	48	11	19
ZIMNY GEORGE V & DENISE M*	49	46	13	25
ZIMPFER TERESA MAE*	39	48	11	8, 17
ZINK ROBERT D & STEPHANIE M*	27	49	13	2
ZINSKI MELISSA*	27	49	13	24
ZITSCH ROBERT P & MARY G*	43	47	13	5
ZO ZOSANGPUIA & SARAH B*	43	47	13	9
ZOBRISKY STEVE & BERNICE, TRSTS, LE	27	49	13	1
ZOBRISKY STEVE & BERNICE, TRSTS, LE	29	49	12	6
ZOELLERS AARON ANTHONY	13	51	12	31
ZOELLERS SCOTT E & VALERIE A*	15	51	11	31
ZUGOR MUHAMED & SANELA*	35	48	13	20
ZULLO PAUL W*	43	47	13	14
ZULLO S PAUL & BONNIE LOU, RT	43	47	13	14
ZULLO SEAN P & LESLIE C	43	47	13	14
ZULOVICH JOSEPH M & JOYCE A*	35	48	13	20
ZUMALT ALLEN K & TERRI	49	46	13	25
ZUMALT ASA K & VIRGINIA A, FT	47	47	11	19
ZUMALT BYRON K & CYNTHIA J	49	46	13	1
ZUMALT BYRON K & CYNTHIA J	51	46	12	6
ZUMALT BYRON K & CYNTHIA J*	51	46	12	6
ZUMALT KEVIN*	37	48	12	21
ZUMALT PPTYS LLC*	43	47	13	10
ZUMSTEG MARVIN C & TANYA F*	37	48	12	28

Boone County Owner Index

NAME	PG	T	R	SEC
ZUMWALT CECIL, FT ZUMWALT JOY SURVIVOR, TRST	37	48	12	14, 15
ZUMWALT DANIEL P & JONI L	37	48	12	14
ZUMWALT DAVID C & BRENDA S*	37	48	12	14
ZUMWALT DENNIS C & DONNA L	55	45	12	4
ZUMWALT TERRY L*	51	46	12	27
ZWEIFEL MICHAEL & ANGELA MACKLIN-ZWEIFEL*	27	49	13	24
ZWEIG ALEXANDER P & LACY R	39	48	11	28
ZWEIG STEVEN & SUSAN EVEN	37	48	12	16
ZYNDA JAMES R*	35	48	13	20

This page intentionally left blank

Boone County Road Index

NAME	PG	T	R	SEC
A				
A W MANNS RD	44	47	12	24
A W MANNS RD	46	47	11	19
ABC LN	36	48	12	12, 11
ABC LN	38	48	11	7
ABILENE ACRES	34	48	13	8, 5
ACADEMY RD	20	50	12	28, 27
ACTON RD	48	46	13	3, 2
ADAMS RD	12	51	12	25, 36
ADAMS RD	14	51	11	30, 31
ADAMS ST	14	51	11	16
AIRPORT DR	44	47	12	24, 25, 36
AKEMAN BRIDGE RD	26	49	13	9, 11, 10, 17, 16
ALAMOS PL	36	48	12	21
ALAN CIR	28	49	12	20
ALBERT RD	50	46	12	32
ALEX DR	32	48	14	16
ALEXANDER DR	32	48	14	8, 9, 10
ALFALFA DR	28	49	12	17, 18, 19
ALLTON PARK RD	42	47	13	10, 3
ALMA CT	50	46	12	32
ALMOND LN	26	49	13	25
ALSPAW RD	16	50	14	24
ALSPAW RD	18	50	13	19
AMBER LN	24	49	14	32
AMBER LN	32	48	14	5
AMOS DR	42	47	13	10
ANCHOROM RD	20	50	12	3
ANDREW SAPP RD	42	47	13	26, 25, 35, 36
ANDREW SAPP RD	48	46	13	1
ANDREW SAPP RD	50	46	12	6
ANDREWS LN	30	49	11	30, 31
ANGEL LN	44	47	12	34, 35, 36
ANGELL SCHOOL RD	14	51	11	5, 8, 17
ANITA CT	28	49	12	19
APPLEWOOD CREEK RD	34	48	13	33
ARBOR WAY	34	48	13	33
ARNOLD LN	50	46	12	34
ARNSMEYER LN	54	45	12	8, 7
ARRATT CT	36	48	12	1
ARROWHEAD LAKE DR	42	47	13	9, 4, 3
ASH GROVE LN	28	49	12	2
ASPEN CIR	36	48	12	3
ATLANTIC BLVD	26	49	13	10
ATLAS CT	34	48	13	20
AUDRAIN ST	12	51	12	5, 4
AUDUBON RD	42	47	13	26, 25
AUFRANC RD	44	47	12	10
AUTUMN DR	26	49	13	24
B				
BACKBONE RD	46	47	11	27, 33, 34
BACKBONE RD	52	46	11	3
BACKWOODS COVE	28	49	12	14
BAINBRIDGE CT	34	48	13	29
BAINBRIDGE DR	34	48	13	29
BALL RD	12	51	12	25
BALL RD	14	51	11	29, 19, 30, 20
BALLENGER LN	28	49	12	33, 34
BALLENGER LN	36	48	12	4, 3
BALLENGER PL	36	48	12	4, 9
BALLEW RD	30	49	11	8, 17, 18
BAPTIST HOME AVE	50	46	12	3
BARBER RD	10	51	13	21, 28
BARN HOLLOW DR	36	48	12	16
BARNES CHAPEL RD	46	47	11	9, 8, 10, 17, 16, 15
BARNES RD	12	51	12	34, 10, 15, 14, 22, 23, 27
BARNES RD	20	50	12	3
BARNES SCHOOL RD	20	50	12	9, 16, 4
BARNETT SCHOOL RD	10	51	13	32, 29, 28
BARRY RD	44	47	12	18, 19
BARTEL LN	44	47	12	27
BASNET DR	50	46	12	8
BASS LN	44	47	12	3, 2, 1
BATYE LN	48	46	13	25, 26
BATYE LN	50	46	12	30
BAXTER CT	34	48	13	20
BEARFIELD RD	36	48	12	30, 31, 32, 29
BEARFIELD RD	44	47	12	6, 5
BEARFIELD SUBDIVISION	44	47	12	6
BELFRY CT	54	45	12	10
BELL RD	24	49	14	11, 12, 13
BELL RD	26	49	13	18
BELLVIEW DR	34	48	13	29, 28
BEN WILLIAMS RD	36	48	12	25, 36
BEN WILLIAMS RD	44	47	12	1, 12
BENEDICT RD	18	50	13	29, 30
BENEDICT RD	28	49	12	33, 34
BENNETT DR	44	47	12	8, 17
BENSON RD	10	51	13	1
BENSON RD	12	51	12	6, 5
BENTHALL BLVD	28	49	12	10
BENTLAGE DR	50	46	12	14, 13, 24
BENTWOOD LN	22	50	11	6
BERKLEY DR	36	48	12	21
BERTIE AVE	20	50	12	14
BERTLEE DR	14	51	11	29, 20
BETHANY DR	34	48	13	29, 28
BETHEL CHURCH RD	42	47	13	1, 2
BETHEL DR	42	47	13	2
BETHEL LN	42	47	13	2
BETHLEHEM RD	16	50	14	24, 25
BIG TIMBER DR	36	48	12	28
BIGGS RD	50	46	12	5, 4
BILL LAWRENCE DR	10	51	13	36
BILL LAWRENCE DR	18	50	13	2, 1
BILLY JEAN DR	28	49	12	35
BIRCH ST	20	50	12	23
BITTERGREEN LN	26	49	13	29
BLACK WALNUT CT	32	48	14	1
BLACK WALNUT DR	32	48	14	1
BLACKFOOT RD	26	49	13	34
BLACKFOOT RD	34	48	13	3
BLACKHAWK TRL	44	47	12	29, 32
BLACKTHORNE LN	36	48	12	24
BLAKE DR	42	47	13	24
BLAKEMORE RD	10	51	13	34
BLAKEMORE RD	18	50	13	3, 2
BLUE JAY WAY	34	48	13	7, 18
BLUEBIRD LN	42	47	13	24
BLUEBIRD LN	44	47	12	18, 19
BLUESTEM CIR	32	48	14	27
BLYTHE RD	50	46	12	27, 26
BOATMAN HILL RD	28	49	12	8, 5
BOB VEACH RD	52	46	11	8, 17, 5, 6, 7, 18
BOBCAT CT	36	48	12	27
BOLLI RD	32	48	14	1
BON GOR CT	26	49	13	14
BONNE FEMME CHURCH RD	44	47	12	8, 10, 9, 4, 3
BOONE INDUSTRIAL BLVD	28	49	12	30
BOONE RD	10	51	13	3
BOOTHE LN	24	49	14	10, 15, 22, 27, 34, 35
BOOTHE LN	32	48	14	11, 2
BORIS DR	42	47	13	10
BOTNER RD	18	50	13	33, 34
BOTNER RD	26	49	13	3, 2
BOURBON RD	10	51	13	3, 10, 15
BOWLING LN	38	48	11	29, 28, 30, 31, 32, 33
BOZARTH LN	38	48	11	8, 9, 17, 16
BRADLEY LN	24	49	14	9, 4
BRAMBLETT LN	24	49	14	19
BRAMPTON CT	34	48	13	29
BRAMPTON LN	34	48	13	29
BRANCH ST	20	50	12	23
BRANDYWINE CREEK RD	44	47	12	15
BRAZOS DR	42	47	13	5
BREEDLOVE DR	10	51	13	36
BREEDLOVE DR	12	51	12	31, 32
BREEDLOVE DR	18	50	13	1
BREEDLOVE DR	20	50	12	6, 5
BREEZEWOOD DR	36	48	12	2
BRENNEN DR	32	48	14	2
BRIARCREST DR	32	48	14	2
BRICE RD	10	51	13	23
BRIDLESPUR LN	24	49	14	27, 26
BRISTOL CT	34	48	13	20
BROADVIEW CT	36	48	12	12, 13
BROADWAY	34	48	13	9, 10, 11, 16, 15, 12, 14
BROADWAY	36	48	12	17, 7, 16, 18
BROADWAY	50	46	12	11, 10, 16, 15
BROADWAY ROUNDABOUT	50	46	12	11
BROCK RODGERS RD	36	48	12	33
BROCK RODGERS RD	44	47	12	4
BROME RD	32	48	14	16
BROOK VALLEY DR	42	47	13	24
BROOKHAVEN CT	42	47	13	10
BROOKHAVEN DR	42	47	13	10
BROOKHILL CT	28	49	12	9
BROOKHILL DR	28	49	12	9
BROOKSIDE LN	42	47	13	2
BROOKVIEW CT	34	48	13	29, 28
BROOKVIEW TER	34	48	13	29, 28
BROWN SCHOOL RD	26	49	13	26, 25
BROWN SCHOOL RD	28	49	12	29, 30
BROWN STATION RD	28	49	12	21, 29, 28, 32
BROWNS STATION DR	28	49	12	10, 3
BRUCE LN	16	50	14	13
BRUSHWOOD LAKE RD	34	48	13	29, 28, 32, 33
BRUSHWOOD LAKE RD	42	47	13	5
BRUSHY WAY	22	50	11	6
BRW LN	14	51	11	28
BRYNLEIGH CT	28	49	12	9
BUCHANAN DR	34	48	13	20
BUCK RD	28	49	12	9
BUD WYMAN LN	50	46	12	20
BUFFALO DR	28	49	12	17, 18
BUFFALO RIDGE RD	42	47	13	11
BULLARD RD	50	46	12	21, 22
BULRUSH DR	28	49	12	20, 19
BURG RD	20	50	12	26
BURKS ST	12	51	12	5, 4, 9
BURNETT SCHOOL RD	52	46	11	20, 29, 19
BURNING BUSH CT	26	49	13	25
BURNING BUSH RD	26	49	13	25
BURR OAK RD	32	48	14	35
BURR OAK RD	40	47	14	11, 2, 12
BUSH LANDING RD	54	45	12	8, 17, 7, 18, 19
BUSINESS LOOP 70	34	48	13	11, 3, 12, 1, 2
BUSINESS LOOP 70	36	48	12	5, 6, 7
C				
C B LEWIS RD	18	50	13	33, 34
C B LEWIS RD	26	49	13	4, 3
CABERNET CT	38	48	11	29
CABO LN	26	49	13	12
CALDWELL RD	20	50	12	16, 21, 28
CALLAHAN CREEK RD	16	50	14	28, 27, 26, 25
CALVERT HILL RD	26	49	13	1, 12
CALVERT HILL RD	28	49	12	6, 5, 7
CALVIN DR	48	46	13	14, 13
CALVIN DR	50	46	12	18
CAMELLIA CT	26	49	13	25
CAMPUS DR	42	47	13	9
CANADA ST	12	51	12	8, 5
CANOLE RD	10	51	13	36
CARDINAL CT	34	48	13	18
CAREY DR	20	50	12	19
CARR LN	8	51	14	23, 25, 26
CARTER SCHOOL RD	38	48	11	8, 17, 7
CARUTHERS AVE	24	49	14	26, 35
CASA CIR	34	48	13	20
CATHERINE DR	34	48	13	36
CAVE CREEK RD	42	47	13	14, 11
CAVENDISH CT	26	49	13	11
CEDAR CT	26	49	13	8
CEDAR GROVE BLVD	36	48	12	15, 22
CEDAR HILLS RD	50	46	12	24, 25
CEDAR TREE LN	48	46	13	25, 36, 35, 26
CEDAR TREE LN	50	46	12	19, 30
CEE WEST DR	50	46	12	9, 16
CELTIC DR	34	48	13	30
CENTER ST	42	47	13	10
CENTRAL ST	32	48	15	1
CHALET DR	26	49	13	11
CHAMPETRA	54	45	12	14
CHAPARRAL DR	20	50	12	3, 2
CHAPEL DR	26	49	13	20
CHAPEL HILL RD	34	48	13	21, 20, 22, 23
CHAPMAN LN	34	48	13	5
CHARLENE ST	24	49	14	36
CHEAVENS RD	44	47	12	17, 18
CHENAR CT	26	49	13	25
CHEROKEE RIDGE RD	30	49	11	3
CHERRY BARK CT	34	48	13	27
CHERYL WAY	28	49	12	19
CHESLEY DR	26	49	13	11
CHIMNEY RIDGE RD	42	47	13	14, 11
CHRIS DR	34	48	13	36
CHRIS DR	42	47	13	1
CHRISTIAN SCHOOL RD	50	46	12	28, 27, 32, 33
CHRISTIAN SCHOOL RD	54	45	12	5
CINDY LN	26	49	13	27
CLARK CT	32	48	14	8
CLARK LN	36	48	12	4, 5, 6, 9, 8, 10, 3
CLATTERBUCK RD	52	46	11	7
CLAYS FORK RD	28	49	12	8, 17, 7
CLAYSVILLE RD	54	45	12	14, 13, 22, 23, 24
CLEARVIEW CT	26	49	13	24
CLEARVIEW DR	26	49	13	23, 24
CLEARVIEW RD	26	49	13	23, 26
CLELLIE HARMON RD	50	46	12	9, 10
CLINE RD	22	50	11	11, 2
CLINKENBEARD RD	46	47	11	29, 32
CLINKENBEARD RD	52	46	11	8, 17, 16, 4, 5
CLOSTER CT	42	47	13	15
CLOVER CT	28	49	12	17
CLUB HOUSE RD	48	46	13	14, 23, 22
COATS LN	32	48	14	35, 36
COATS LN	34	48	13	30, 31, 19
COKIES RD	28	49	12	5
COLCHESTER RD	26	49	13	11
COLISEUM BLVD	28	49	12	29
COLLEGE AVE	36	48	12	19, 7, 18
COLLEY RD	8	51	14	23, 24
COLT RAILROAD	14	51	11	28, 33, 21
COLT RAILROAD	20	50	12	22, 27, 13, 24, 34, 23
COLT RAILROAD	22	50	11	8, 5, 4, 7, 18
COLT RAILROAD	28	49	12	9, 10, 16, 21, 3
COLUMBUS CT	38	48	11	7
CONEFLOWER AVE	42	47	13	10
CONNIE CT	28	49	12	19
CONRAD RD	16	50	14	28, 27, 34
CONSERVATION RD	54	45	13	1
CONSTIEN RD	42	47	13	23
COONCE LN	54	45	12	16, 15
CORPORATE LAKE DR	34	48	13	36
COTTAGE LN	36	48	12	27
COUNTRY AIRE LN	42	47	13	14
COUNTRY BOY AVE	18	50	13	10
COUNTRY HILL CT	34	48	13	29
COUNTRY HILL DR	34	48	13	29, 28
COUNTRY HILL RD	32	48	14	1
COUNTRY SQUIRE CT	26	49	13	26
COUNTRY WOODS RD	34	48	13	28, 33, 34, 27
COUNTRYSHIRE DR	34	48	13	6, 7
COUNTY LINE RD	10	51	13	1, 3, 2
COUNTY LINE RD	14	51	11	4, 3, 2
COVERED BRIDGE RD	42	47	13	11
COYOTE HILL RD	8	51	14	34
CRABAPPLE LN	34	48	13	33
CRABAPPLE LN	42	47	13	4
CRATER LAKE DR	36	48	12	10
CREASY SPRINGS RD	26	49	13	14, 22, 23, 26, 35
CREASY SPRINGS RD	34	48	13	2
CREED RD	10	51	13	35, 27, 26
CREEKLAND DR	18	50	13	36
CREEKLAND DR	20	50	12	31
CREEKLAND DR	26	49	13	1, 12
CRESSKILL DR	42	47	13	15
CREST CT	26	49	13	25
CRESTVIEW DR	34	48	13	29
CRESTWOOD CT	32	48	14	1
CRITTER CROSSING RD	54	45	12	3
CROCKER RD	14	51	11	18
CROCKETT DR	42	47	13	3
CROFTON HALL RD	10	51	13	24, 23
CROWN CT	12	51	12	34
CROWN CT	20	50	12	3
CROWNVIEW CT	12	51	12	34
CROWNVIEW CT	20	50	12	3
CROWNVIEW DR	12	51	12	34
CROWNVIEW DR	20	50	12	3, 2
CRUMP LN	50	46	12	10, 3
CUNNINGHAM DR	26	49	13	14
CUNNINGHAM DR	34	48	13	8, 6, 7
CUPPY LN	20	50	12	9, 16
D				
DAISY DR	28	49	12	10
DALLAS DR	28	49	12	12
DANCING WILLOW DR	28	49	12	20
DANIEL BOONE BLVD	36	48	12	16, 21
DANIEL ST	26	49	13	12
DASH ST	28	49	12	19
DAVENPORT RD	22	50	11	8, 9, 17, 20, 5
DAVID ALLEN RD	46	47	11	9, 8, 6, 5, 4, 7
DAVID SAPP RD	50	46	12	34
DAVID SAPP RD	54	45	12	3
DAVIS RD	14	51	11	32
DAVIS RD	22	50	11	8, 6, 5, 7
DAWN DR	34	48	13	4
DEBBIE DR	28	49	12	19
DEBORAH CT	44	47	12	18
DEE WOODS RD	50	46	12	21, 22
DEER NOLL RD	44	47	12	16, 15
DEER PARK RD	44	47	12	10, 16, 15

Boone County Road Index

NAME	PG	T	R	SEC
DEER VALLEY LN	28	49	12	11, 14
DELLA LN	28	49	12	19
DEMARCO RD	54	45	12	14
DEMARET DR	36	48	12	11
DENNINGHOFF RD	32	48	14	12, 13
DENNINGHOFF RD	34	48	13	7, 18
DEVILS WASHBOARD RD	8	51	14	12, 13, 24
DEWEY LN	36	48	12	2
DIANNE DR	28	49	12	19
DINWIDDIE SCHOOL RD	12	51	12	2, 11, 14
DISCOVERY PKWY	36	48	12	33
DODD RD	18	50	13	11, 15, 14
DOE BROOK LN	28	49	12	5, 4
DOE RD	28	49	12	9
DOMETRORCH RD	32	48	14	10, 11
DONNA CT	50	46	12	32
DORIS BLVD	22	50	11	20, 21, 29, 28, 27
DOTHAGE LN	42	47	13	16, 15
DOUGLAS DR	28	49	12	26
DOULTON DR	36	48	12	3
DOWELL LN	12	51	12	25
DOZIERS STATION RD	30	49	11	32
DOZIERS STATION RD	38	48	11	8, 5
DRAKE LN	24	49	14	17, 20, 19
DRANE RD	16	50	14	21, 22, 23
DREW RD	14	51	11	29, 20, 17
DRIFTWOOD CT	36	48	12	3
DRIPPING SPRINGS RD	18	50	13	21, 28, 27, 26, 25, 34, 35
DRISKEL RD	26	49	13	29, 28, 30, 32, 33
DRUID LN	34	48	13	30
DUMONT LN	42	47	13	15
DUNBAR LN	12	51	12	34
DURK RD	30	49	11	9, 10
DUSENBERY DR	54	45	12	11
DUSTY RHODES LN	28	49	12	23, 24
DUVALL DR	38	48	11	9, 4
E				
E AND G RD	12	51	12	9
EADEN LN	14	51	11	16, 17
EAGLE CT	36	48	12	21
EAGLE KNOLL DR	54	45	12	10
EAGLE RD	42	47	13	13
EAGLE RIDGE RD	44	47	12	22
EAGLE TRACE	54	45	12	10
EARL CRANE RD	42	47	13	24, 25
EARTHLAND RD	34	48	13	8, 6, 5
EASLEY RIVER RD	42	47	13	34
EASLEY RIVER RD	48	46	13	3
EAST BROWN STATION RD	28	49	12	32
EAST CEDAR CT	26	49	13	24
EAST CIRCLE DR	26	49	13	24
EAST CT	36	48	12	12
EAST GEORGETOWN LOOP	34	48	13	20
EAST LEXINGTON CIR	34	48	13	20
EAST PARK LN	36	48	12	12
EAST RAINBOW DR	36	48	12	12
EAST RIDGE RD	26	49	13	20
EAST SNOWY HILLS LN	50	46	12	28, 33
EASTER LN	36	48	12	11
EASTVIEW LN	26	49	13	26, 25
EATON RD	16	50	14	10, 11, 15, 14
EDGAR MARCH DR	20	50	12	19
EDGEVIEW RD	20	50	12	3, 2
EDWARDS RD	50	46	12	9, 8, 5, 4
EL CENTRO CT	36	48	12	21
EL CHAPARRAL AVE	36	48	12	16, 21
EL DORADO DR	36	48	12	21
ELAINE DR	28	49	12	20, 19
ELDER DR	28	49	12	27
ELIZABETH ST	24	49	14	36
ELK PARK DR	36	48	12	16, 21
ELKIN RD	20	50	12	25
ELKIN RD	22	50	11	19, 30
ELLIS SCHOOL RD	50	46	12	1
ELLIS SCHOOL RD	52	46	11	6
ELY AVE	32	48	14	1
EMMA LN	26	49	13	12
ENGLEWOOD RD	46	47	11	29, 28, 27, 32, 33, 34
ENTERPRISE DR	38	48	11	6
ERIC LN	28	49	12	11
ERNIE LANGDON RD	50	46	12	34
ESSEX CT	34	48	13	20
EVERETT CARR RD	10	51	13	2, 11
EVERT SCHOOL RD	16	50	14	35, 36
EVERT SCHOOL RD	24	49	14	11, 2, 1
EXHIBITORS PASS	28	49	12	29
F				
FAIRGROUNDS RD	12	51	12	5
FALL CREEK DR	28	49	12	15
FARRAR RD	26	49	13	13, 24
FARWEST SCHOOL RD	12	51	12	14, 23, 26
FAWN LN	28	49	12	9
FELICITY LN	32	48	14	26, 35
FENTON RD	26	49	13	22
FERNWOOD DR	20	50	12	7
FIDDLE CREEK LN	10	51	13	36
FIDDLE CREEK LN	18	50	13	1
FIELD ST	42	47	13	10
FINNEGAN CT	32	48	14	2
FIRST BETHEL RD	24	49	14	17
FIRST ST	54	45	12	8, 7
FLAMINGO DR	20	50	12	33, 34
FLINT HILL SCHOOL RD	18	50	13	12
FLINTSTONE LN	50	46	12	22
FLYNT LN	22	50	11	29, 32
FOREST ACRES	34	48	13	28, 33, 27
FOREST CREEK DR	44	47	12	18
FOREST MEADOW WAY	20	50	12	33
FOREST PARK WAY	20	50	12	33
FOREST POINTE CT	44	47	12	18
FORESTVIEW DR	28	49	12	18
FORESTVIEW RD	26	49	13	31
FOREVERGREEN DR	32	48	14	24
FORSEE RD	50	46	12	14, 23
FORT SUMTER CT	34	48	13	20
FORUM BLVD	34	48	13	35, 22, 26, 23, 27
FORUM BLVD	42	47	13	2
FOSTER DR	18	50	13	26, 25
FOUNTAIN ST	14	51	11	9, 8
FOX HOLLOW RD	48	46	13	11, 12
FOX HOLLOW RD	50	46	12	8, 17, 7
FOX LN	44	47	12	8, 17, 7, 18
FOXGLOVE LN	32	48	14	26, 35
FRANK STANTON DR	36	48	12	1
FRANKLIN RD	50	46	12	17, 16
FREDERICK CT	24	49	14	35, 36
FREDS RD	42	47	13	21
FREEMAN LN	50	46	12	33
FREEMAN LN	54	45	12	4
FRIDERIKI DR	36	48	12	3
FRIENDSHIP CHURCH RD	18	50	13	24
FRIENDSHIP CHURCH RD	20	50	12	20, 19, 30
FRINK RD	20	50	12	23, 14
FROGS LEAP CT	42	47	13	10
FROSTY LN	38	48	11	16
G				
GABE CIR	28	49	12	10
GABE RD	28	49	12	10
GALLUP LN	16	50	14	24
GALLUP LN	18	50	13	19
GALLUP MILL RD	26	49	13	12
GALLUP MILL RD	28	49	12	6
GANO CHANCE DR	14	51	11	16, 15, 22
GANO CHANCE RD	14	51	11	23, 16, 15, 21, 22
GANS CREEK RD	36	48	12	33
GANS CREEK RD	44	47	12	9, 5, 4
GANS RD	36	48	12	32, 33
GANS RD	44	47	12	6, 5
GARDNER RD	54	45	12	23
GASTON DR	36	48	12	15
GATEVIEW CT	42	47	13	10
GATEVIEW DR	42	47	13	10
GATEWAY BLVD	42	47	13	10, 3
GATLIN DR	16	50	14	25
GATLIN DR	18	50	13	30
GEORGETOWN CT	34	48	13	20
GEORGETOWN DR	34	48	13	20
GERMANTOWN DR	34	48	13	17
GIBBS RD	34	48	13	8, 5, 4
GIESING HILL RD	54	45	12	22
GILBERT RD	18	50	13	34
GILLESPIE BRIDGE RD	32	48	14	24
GILLESPIE BRIDGE RD	34	48	13	19, 20
GILMORE LN	50	46	12	26, 35, 36
GILPIN RD	50	46	12	26, 25
GINLET LN	46	47	11	8, 17
GINN LN	46	47	11	17, 20
GLACIER DR	36	48	12	10
GLEASON RD	42	47	13	27, 34, 35
GLEN MEADOW DR	28	49	12	9
GLENDALE DR	30	49	11	21, 28, 33
GLENN BEAIR DR	20	50	12	19
GOLDEN DR	26	49	13	24
GOLDEN WILLOW DR	32	48	14	1
GOLF BLVD	36	48	12	2, 11
GOODSON DR	24	49	14	14, 13
GOPHER DR	36	48	12	27
GORDON RD	12	51	12	21, 28, 27
GRACE LN	36	48	12	15, 10
GRAHAM RD	24	49	14	21, 22, 23, 26
GRANDVIEW CIR	34	48	13	20
GRANDVIEW CT	34	48	13	20
GRASSLAND SCHOOL RD	14	51	11	27, 26
GRAY RD	16	50	14	23, 24
GRAYBILL RD	12	51	12	28
GRAYSTONE DR	34	48	13	17
GREEN RD	12	51	12	12
GREEN RD	14	51	11	7, 18
GREENFIELD CT	34	48	13	28
GREENFIELD RD	14	51	11	21
GREER RD	12	51	12	12, 11, 14
GREGORY DR	28	49	12	20
GRETCHEN DR	36	48	12	2
GRIDER BR	48	46	13	23
GRIFFIN DR	50	46	12	8
GRIFFITTS LN	26	49	13	30
GRIMES RD	54	45	13	13
GRINDSTONE PKWY	36	48	12	30, 29
GROCERY BRANCH RD	32	48	14	35
GRUENDER LN	18	50	13	4
GUNN LN	36	48	12	21
GUY NOWLIN RD	28	49	12	23, 24
H				
HACKBERRY BLVD	26	49	13	23, 24
HAGANS RD	50	46	12	14, 12, 13
HAGUE RD	20	50	12	35, 36
HAGUE RD	28	49	12	2
HAID LN	48	46	13	26
HANCOCK HILL RD	32	48	14	22, 27
HAPPY HOLLOW RD	42	47	13	1
HARDWICK LN	44	47	12	27, 26, 34, 35
HARMON RD	42	47	13	35
HARMON RD	48	46	13	2
HARMONY ST	42	47	13	10
HAROLD CT	26	49	13	24
HAROLD CUNNINGHAM RD	48	46	13	11, 3, 2, 10
HARPER RD	10	51	13	12, 11, 16, 15, 14, 21
HARRIS ST	16	50	14	11, 14
HART CREEK RD	54	45	12	6, 5, 7
HART RIDGE RD	50	46	12	29, 28
HARTFORD RD	34	48	13	20
HARTLEY RD	22	50	11	32
HARTLEY RD	30	49	11	8, 5
HARTMAN RD	54	45	12	14, 13
HARTSBURG BOTTOM RD	54	45	12	17, 21, 22, 23, 7, 18, 16
HARTSBURG BOTTOM RD	54	45	13	12, 13
HARTSBURG HILLS RD	54	45	12	4
HARVEST RD	34	48	13	33
HARVESTER RD	28	49	12	19
HASTINGS CT	34	48	13	20
HATTON CHAPEL RD	24	49	14	24
HATTON CHAPEL RD	26	49	13	20, 29, 19, 30
HAVENS DR	26	49	13	23
HAWK RD	30	49	11	19
HAWKINS RD	50	46	12	24, 25
HAWKINS RD	52	46	11	18, 19
HAWTHORN DR	32	48	14	1
HAYES RD	44	47	12	22, 27
HAYS LN	38	48	11	8
HECHT RD	20	50	12	24, 25, 36
HECHT RD	22	50	11	19
HELLER DR	28	49	12	9, 10
HELLER RD	28	49	12	16, 15
HEMLOCK CT	32	48	14	4
HEMLOCK RIDGE RD	32	48	14	9, 4
HEMME DR	36	48	12	1
HENDERSON RD	32	48	14	1
HENRY CLAY BLVD	50	46	12	10, 15
HENRY LN	50	46	12	17, 16
HERMAN NICHOLS RD	16	50	14	33
HERMAN NICHOLS RD	24	49	14	4
HEYING DR	28	49	12	29
HICKAM CT	42	47	13	2
HICKAM DR	42	47	13	2
HICKORY DR	14	51	11	32
HICKORY DR	28	49	12	10, 15
HICKORY GROVE SCHOOL RD	32	48	14	11, 14, 23
HIDDEN HILLS RD	32	48	14	26
HIDDEN LN	50	46	12	20, 21
HIDDEN POND CT	42	47	13	8
HIDDEN POND LN	42	47	13	8
HIDDEN WOODS CT	50	46	12	16
HIGDON RD	48	46	13	16, 15
HIGH POINT LN	42	47	13	15, 14, 13, 10
HIGH POINT LN	44	47	12	18
HILARY CT	26	49	13	24
HILL CREEK RD	42	47	13	14, 11
HILLCREST DR	28	49	12	16
HILLSIDE DR	42	47	13	9
HILLTOP DR	42	47	13	9, 2
HILLVIEW DR	28	49	12	11
HINKSON CREEK RD	28	49	12	28, 27, 33
HINSHAW CT	24	49	14	35
HINSHAW DR	24	49	14	35
HINTON RD	26	49	13	12
HOE DOWN DR	42	47	13	1, 2
HOGAN DR	36	48	12	2, 11
HOLMES LN	50	46	12	26
HONESTY CT	20	50	12	34
HONEY LN	26	49	13	11, 12
HOPPER RD	18	50	13	11, 2
HOWARD ORCHARD RD	34	48	13	32
HOWARD ORCHARD RD	42	47	13	6, 5
HOWARD REDDEN RD	44	47	12	17, 18
HUBBARD RD	44	47	12	24
HUGGARD LN	36	48	12	33
HUGGARD LN	44	47	12	4, 3
HUGHES RD	16	50	14	12
HUMMINGBIRD LN	44	47	12	10, 3
HUNTER CT	34	48	13	33
HUNTERS BEND RD	50	46	12	11
HUSSEY RD	10	51	13	7
HUSSEY RD	8	51	14	12
HWY 124	14	51	11	29, 32, 16, 20, 21, 9
HWY 124	16	50	14	10, 11, 14, 2, 13
HWY 124	18	50	13	9, 10, 11, 17, 16, 12, 18, 13
HWY 124	20	50	12	17, 16, 12, 18, 13, 15, 14
HWY 124	22	50	11	6, 5, 7
HWY 151	12	51	12	1, 2
HWY 151	14	51	11	6, 5, 4, 9
HWY 163	34	48	13	36
HWY 163	42	47	13	1
HWY 163	44	47	12	8, 10, 9, 6, 7, 18
HWY 22	10	51	13	1
HWY 22	12	51	12	1, 5, 4, 3, 2
HWY 22	14	51	11	6, 11, 14, 5, 9, 10, 8
HWY 240 SPUR	32	48	15	1
HWY 40	24	49	14	32, 33, 34
HWY 40	24	49	15	36
HWY 40	32	48	14	6, 5, 4, 3, 2, 1
HWY 40	32	48	15	1
HWY 40	34	48	13	6
HWY 63	10	51	13	1, 12, 13, 24, 25, 36
HWY 63	18	50	13	1, 12, 13, 24, 25, 36
HWY 63	26	49	13	1, 12, 13
HWY 63	28	49	12	29, 18, 19, 30, 33, 32
HWY 63	36	48	12	17, 4, 5, 32, 8, 33, 20, 29
HWY 63	44	47	12	10, 14, 15, 23, 27, 26, 4, 3, 34
HWY 63	50	46	12	11, 14, 23, 26, 2, 35, 10, 3
HWY 63	54	45	12	11, 14, 13, 24, 2
HWY 63 CONNECTOR	36	48	12	5, 8
HWY 63 RAMP	26	49	13	1, 12
HWY 63 RAMP	28	49	12	29, 19, 30, 33, 32
HWY 63 RAMP	36	48	12	17, 4, 5, 8, 20, 29
HWY 63 RAMP	50	46	12	11, 14, 10, 15
HWY 63 ROUNDABOUT	50	46	12	11, 14, 10, 15
HWY 763	26	49	13	24, 25, 36
HWY 763	28	49	12	19, 30, 31
HWY 763 RAMP	26	49	13	13
HWY 763 RAMP	28	49	12	18, 19
HWY AB	44	47	12	11, 10, 12, 13
HWY AB	46	47	11	17, 18
HWY BB	32	48	14	7
HWY BB	32	48	15	12, 1
HWY CC	10	51	13	12

Boone County Road Index

NAME	PG	T	R	SEC
HWY CC	12	51	12	8, 6, 7, 13, 10, 11, 17, 16, 15, 14
HWY CC	14	51	11	16, 9, 8, 17, 18
HWY DD	44	47	12	33
HWY DD	50	46	12	9, 16, 4
HWY EE	24	49	14	18, 17, 16
HWY FF	22	50	11	3, 2
HWY HH	28	49	12	9, 10, 11, 16, 15, 14, 12
HWY HH	30	49	11	8, 7
HWY KK	34	48	13	33
HWY KK	42	47	13	6, 5, 4
HWY MM	48	46	13	11, 2, 1
HWY MM	50	46	12	8, 6, 7
HWY NN	10	51	13	24, 32, 22, 23, 29, 28, 27
HWY NN	18	50	13	8, 17, 5, 7, 18
HWY OO	20	50	12	13, 24
HWY OO	22	50	11	20, 29, 19, 32, 33
HWY PP	28	49	12	23, 26, 35
HWY UU	32	48	14	23, 13, 24
HWY UU	34	48	13	7, 18
HWY VV	18	50	13	26, 35
HWY VV	26	49	13	11, 2, 12, 13, 24
HWY WW	36	48	12	24, 23, 16, 15, 22
HWY WW	38	48	11	20, 29, 28, 19
HWY YY	18	50	13	17, 16, 20, 29
I				
I 70	32	48	14	8, 9, 10, 11, 18, 7, 12
I 70	34	48	13	8, 9, 10, 11, 4, 3, 7, 1, 2
I 70	36	48	12	5, 6, 12, 9, 8, 11, 10
I 70	38	48	11	8, 10, 9, 7
I 70 DR	34	48	13	8, 9, 10, 11, 5, 4, 3
I 70 DR	36	48	12	12, 11
I 70 DR	38	48	11	8, 10, 9, 7
INTERSTATE DR	28	49	12	30
IRVIN LOOP	26	49	13	25
IVY LN	26	49	13	31
IVY LN	34	48	13	6
J				
J B LN	22	50	11	9, 4
J D SAPP RD	50	46	12	20, 17
J T BENEDICT RD	46	47	11	33
J T BENEDICT RD	52	46	11	4, 5
JACOBS LN	34	48	13	6
JAKES BLUFF DR	32	48	14	23
JAMES SAPP RD	50	46	12	20, 29, 19, 17
JAMIE LN	20	50	12	27
JASMINE WAY	26	49	13	25
JAY JAY	14	51	11	29, 28, 32, 21
JEFFERSON ST	14	51	11	15, 3, 10
JEMERSON CREEK RD	50	46	12	30, 31
JEMERSON CREEK RD	54	45	12	6
JENNIE LAKE RD	50	46	12	8
JENNIFER LN	28	49	12	19
JENNINGS LN	54	45	12	8
JENNINGS RD	12	51	12	3, 10, 15, 22
JOAN CT	44	47	12	4
JOE MAYSE DR	20	50	12	19
JOHANNSEN LN	12	51	12	22
JOHNMEYER LN	34	48	13	19, 18
JOHNSON CEMETERY RD	46	47	11	21, 20, 29, 28, 27
JOHNSON LN	30	49	11	33, 34
JOY RD	50	46	12	6
JUDY SCHOOL RD	30	49	11	21, 22, 20, 29
K				
KANSAS CITY SOUTHERN RAILWAY	12	51	12	1, 2
KANSAS CITY SOUTHERN RAILWAY	14	51	11	6, 15, 14, 5, 9, 10, 8
KAREN AVE	38	48	11	6
KARI LN	44	47	12	17, 20
KARIN CT	28	49	12	26
KATELYN CT	42	47	13	6
KATHY GLEN CT	42	47	13	8
KAYWOOD DR	24	49	14	17
KEENE ST	36	48	12	17
KEIL RD	12	51	12	4, 3, 10, 11
KEMPER RD	20	50	12	20, 21, 22, 28, 23
KENDALLWOOD RD	34	48	13	20
KENSINGTON LN	26	49	13	11
KENT DR	28	49	12	20, 19
KETTERER RD	28	49	12	8, 9
KEYTON RD	10	51	13	4, 9
KIDWELL CT	50	46	12	8
KIMBERLY WAY	28	49	12	19
KIMMY CT	26	49	13	8
KINDER DR	18	50	13	26
KING RD	10	51	13	18, 17
KINGS LN	32	48	14	9, 10
KINGSTON CT	34	48	13	20
KIRCHER RD	28	49	12	11, 14, 23, 13, 24
KIRSTEN LN	26	49	13	25
KIRTLEY RD	36	48	12	21
KMJ RD	26	49	13	9, 10, 4
KNOX DR	34	48	13	20
KRAUSE RD	10	51	13	20
KROEGER RD	22	50	11	5, 4, 3
L				
LA PORTE AVE	28	49	12	9, 10
LAKE FOREST DR	42	47	13	1
LAKE MEADOWS WAY	42	47	13	24
LAKE OF THE WOODS RD	28	49	12	35, 34
LAKE OF THE WOODS RD	36	48	12	2, 3
LAKE RD	18	50	13	25
LAKE SAN LYNN RD	12	51	12	36
LAKE SAN LYNN RD	14	51	11	29, 30, 31, 32
LAKELAND DR	36	48	12	2, 3
LAKESIDE CLUB RD	18	50	13	9, 16
LAKESIDE DR	28	49	12	19
LAKEVIEW ST	14	51	11	16, 15
LAKEWOOD DR	36	48	12	3
LAKOTA RIDGE LN	42	47	13	10, 11
LAMMERS LN	54	45	12	8, 5, 9
LANG DR	28	49	12	16
LARK SONG LN	12	51	12	8, 5
LATHROP SCHOOL RD	24	49	14	16, 15
LAURA CT	28	49	12	19
LAVENDER DR	42	47	13	9
LAWRENCE DR	28	49	12	35
LEE RD	54	45	12	3
LEISURE DR	28	49	12	27
LEMA LN	36	48	12	11
LENWAY DR	38	48	11	8
LEO SMITH RD	50	46	12	6, 7
LEORA LN	28	49	12	10
LESPEDEZA LN	28	49	12	17
LEVEL RD	22	50	11	7, 18
LEWIS AVE	32	48	14	8
LEWIS LN	18	50	13	29
LEXINGTON CT	34	48	13	20
LIBERTY LN	50	46	12	14, 17, 16, 15
LIBERTY WOODS CT	50	46	12	16
LIDDELL LN	28	49	12	24
LIDDELL LN	30	49	11	19, 30
LIMOGES DR	36	48	12	3
LINDA LN	36	48	12	2
LIPSCOMB RD	18	50	13	14, 13
LISA DR	28	49	12	11
LITTLE CREEK RD	14	51	11	31, 32
LITTLE VALLEY DR	28	49	12	14
LIZZIE LN	32	48	14	22
LLOYD HUDSON RD	54	45	12	11, 12
LOCKWOOD LN	18	50	13	8, 9
LOCUST GROVE CHURCH RD	24	49	14	13, 24, 25, 36
LOCUST GROVE CHURCH RD	32	48	14	1
LOCUST GROVE DR	36	48	12	2, 3
LOCUST GROVE LOOP	12	51	12	30
LOCUST GROVE RD	12	51	12	19, 30
LOG PROVIDENCE RD	44	47	12	21, 22, 27
LOGAN RD	44	47	12	13
LOGAN RD	46	47	11	17, 18
LOGWOOD LN	42	47	13	14
LOHMAR LN	18	50	13	7
LOIS DR	14	51	11	16
LOST CABIN RD	48	46	13	13
LOST WOODS LN	12	51	12	25, 26
LOST WOODS LN	14	51	11	30
LOTUS CT	26	49	13	25
LOTUS LOOP	26	49	13	25
LOUISVILLE CT	34	48	13	20, 17
LOUISVILLE DR	34	48	13	20, 17
LOVERS LN	12	51	12	8, 7, 17
LOW CROSSINGS RD	20	50	12	26, 24, 25, 23
LOY MARTIN RD	50	46	12	11, 2, 12, 3
LUDWICK BLVD	34	48	13	17
M				
MACKIE LN	48	46	13	25, 36
MACKIE LN	50	46	12	31
MAIDEN RD	10	51	13	33, 34
MAIN ST	50	46	12	10, 15
MAIN ST	54	45	12	8
MANCHESTER DR	28	49	12	35
MAPLE CT	26	49	13	24
MAPLE MEADOWS DR	42	47	13	10
MAPLEVIEW CT	32	48	14	1
MAPLEVIEW DR	32	48	14	1, 12
MARCH RD	14	51	11	16, 21, 5, 4, 8, 17
MARIGOLD CT	28	49	12	10
MARSHALL LN	22	50	11	34, 35
MARTIN CT	28	49	12	35
MARTIN LN	50	46	12	3
MARY ANN CIR	28	49	12	26
MAULLER RD	26	49	13	14, 13
MAUPIN LN	30	49	11	16, 15, 17, 21, 22, 20
MAXINE ST	26	49	13	13
MCCAULEY RD	10	51	13	4
MCCOMAS RD	10	51	13	13, 24
MCCOMAS RD	12	51	12	18, 19
MCDONALD RD	22	50	11	11, 14, 23, 26, 35
MCGEE RD	28	49	12	5, 4, 3
MCGILL CREEK RD	24	49	14	32
MCGILL POINTE DR	24	49	14	31, 32
MCGUIRE LN	30	49	11	33
MCGUIRE LN	38	48	11	4
MCHATTON RD	10	51	13	13
MCKENZIE RD	20	50	12	30
MCLANE DAILING RD	12	51	12	34, 35, 36
MCLANE DAILING RD	14	51	11	31
MCLANE RD	12	51	12	36
MCLANE RD	20	50	12	2
MCMANAMA RD	14	51	11	5, 8
MCQUITTY LN	26	49	13	6, 5
MEADOR RD	12	51	12	12, 13
MEADOW DOWN LN	42	47	13	11
MEADOW LARK LN	44	47	12	4, 3
MEADOWBROOK DR	28	49	12	19
MEMAR RD	24	49	14	1, 12
MESA DR	34	48	13	20
MESA DR	36	48	12	16, 21
MEXICO GRAVEL RD	28	49	12	33, 32, 36, 35, 34
MEXICO GRAVEL RD	30	49	11	28, 33, 32, 31
MEYER INDUSTRIAL DR	44	47	12	4, 3
MEYERSON DR	24	49	14	36
MICHAEL CT	26	49	13	14
MICHELE ST	24	49	14	17
MICHELLE CT	34	48	13	4
MIDDLEVIEW RD	20	50	12	3
MILL CREEK CT	34	48	13	34
MILL CREEK TER	34	48	13	34
MILLBROOK CT	34	48	13	20
MILLBROOK DR	34	48	13	20, 17
MILLER LN	42	47	13	22
MILLET LN	28	49	12	17
MILO LN	28	49	12	17
MINOR HILL RD	44	47	12	33, 34
MISSOURI RIVER VIEW DR	54	45	12	23, 24
MOBERLY DR	26	49	13	14
MOCKBEE RD	14	51	11	11, 3, 2, 10
MOLLY LN	36	48	12	2
MONROE DR	12	51	12	19, 20
MONT ST	34	48	13	36
MONT ST	42	47	13	1
MONTERRA LN	46	47	11	8
MONTGOMERY DR	26	49	13	25
MONTROSE AVE	38	48	11	20, 29
MOONGLOW LN	36	48	12	12
MOORELAND DR	28	49	12	19
MOORLAND DR	28	49	12	19
MOREAU RD	26	49	13	32
MOREAU RD	34	48	13	5
MORNING DOVE DR	36	48	12	15
MORRIS DR	28	49	12	29, 30
MOUNT CELESTIAL RD	42	47	13	8, 6, 5
MOUNT HOPE RD	28	49	12	23, 24
MOUNT HOPE RD	30	49	11	17, 20, 18, 19
MOUNT ZION CHURCH RD	20	50	12	32, 33, 34, 35, 36
MOUNT ZION CHURCH RD	22	50	11	31, 32, 33
MOUNTAINASH CT	32	48	14	1
MURPHY DR	26	49	13	26, 25
MURPHY DR	34	48	13	7
MURPHY LN	34	48	13	7
MURRAY LN	26	49	13	20, 18, 19
MUTTON HOLLOW LN	44	47	12	11, 10
MYERS LN	44	47	12	29, 28, 33
N				
NANCE DR	26	49	13	25
NANCY CT	44	47	12	18
NASHVILLE CHURCH RD	42	47	13	26, 25
NASHVILLE CHURCH RD	44	47	12	29, 30, 31, 32, 33
NATURE LN	24	49	14	12
NATURE LN	26	49	13	7, 18
NEATHERY LN	28	49	12	19
NEBO CEMETERY RD	32	48	14	26, 24, 25, 35
NEEDLE CT	28	49	12	18
NELSON DR	28	49	12	16
NEW HAVEN RD	36	48	12	25, 26, 29, 27, 28
NEW HAVEN RD	38	48	11	30
NEW MEADOW LN	42	47	13	10
NEW SALEM LN	50	46	12	2, 1, 3
NEW TOWN AVE	42	47	13	10
NICHOLS RD	50	46	12	29, 30
NICOLE DR	20	50	12	27
NIENABER LN	22	50	11	27, 34
NIFONG BLVD	34	48	13	35, 36, 33, 34, 25, 26, 27
NIFONG BLVD	36	48	12	30
NOAH CT	36	48	12	1
NORFOLK SOUTHERN RAILWAY	12	51	12	6, 12, 5, 4, 3, 10, 11
NORFOLK SOUTHERN RAILWAY	14	51	11	15, 14, 9, 7, 8
NORMANDY LN	34	48	13	30
NORRIS DR	20	50	12	27, 26, 23
NORTH BROWNS STATION RD	28	49	12	9, 10, 16, 21, 3
NORTH FLAMINGO CT	20	50	12	34
NORTH KATHRYN	26	49	13	24
NORTH LA VISTA DR	38	48	11	5
NORTH MILLSITE RD	46	47	11	16, 15, 22
NORTH MOUNT PLEASANT RD	54	45	12	3, 2, 10
NORTH PINEBROOK LN	34	48	13	29
NORTH POINT CT	18	50	13	15
NORTH SHORE DR	54	45	12	14, 13, 12
NORTH SHORE LN	18	50	13	15
NORTH ST	20	50	12	14
NORTHWEST CT	32	48	14	2
NORTHWOOD DR	28	49	12	17, 18
NORTHWOODS CT	32	48	14	1
NURSERY CT	42	47	13	8, 9
NURSERY RD	42	47	13	8, 9, 17
O				
O B BROWN RD	26	49	13	17, 18
OAK GROVE SCHOOL RD	10	51	13	34
OAK GROVE SCHOOL RD	18	50	13	9, 16, 4, 3
OAK RIDGE DR	18	50	13	15
OAKBROOK DR	28	49	12	20, 19
OAKLAND CHURCH RD	26	49	13	13
OAKLAND CHURCH RD	28	49	12	17, 16, 18
OAKLAND GRAVEL RD	28	49	12	8, 17, 20, 29, 19, 30, 31, 32
OAKLAND GRAVEL RD	36	48	12	6
OAKWOOD CIR	32	48	14	12
OBERLIN VALLEY DR	26	49	13	26, 35
OBERMILLER RD	26	49	13	27, 26, 34, 35
ODUS DR	26	49	13	13
OGDEN ST	12	51	12	8, 5
OLD BARCLAY CREEK LN	24	49	14	25
OLD BARCLAY RIDGE RD	24	49	14	26, 25
OLD FIELD RD	34	48	13	33
OLD HWY 124	20	50	12	12, 13
OLD HWY 124	22	50	11	8, 10, 17, 16, 15, 7, 18
OLD HWY 63	10	51	13	13, 24, 25, 35, 36, 26
OLD HWY 63	18	50	13	26, 1, 12, 13, 24, 25
OLD HWY 63	50	46	12	22, 27, 34, 15
OLD HWY 63	54	45	12	24, 3, 2
OLD MILL CREEK RD	34	48	13	33, 34
OLD MILLERS RD	44	47	12	3
OLD NUMBER 7	10	51	13	35
OLD NUMBER 7	18	50	13	10, 15, 22, 27, 26, 3, 2, 35
OLD PLANK RD	34	48	13	36
OLD PLANK RD	42	47	13	9, 17, 16, 20, 21, 1, 10, 11, 2
OLD PLANK VILLAGE DR	42	47	13	10
OLD RIDGE CT	34	48	13	28, 27
OLD RIDGE RD	34	48	13	28, 27
OLD ROCHEPORT RD	32	48	14	8, 9, 10, 5, 4, 7
OLD RTE A	50	46	12	27, 34
OLD VILLAGE RD	42	47	13	11, 2
OLDEN RD	18	50	13	30, 31, 32
OLDEN RD	26	49	13	6

Boone County Road Index

NAME	PG	T	R	SEC
OLIVER LN	14	51	11	20, 17
OLIVET RD	36	48	12	13, 24, 25, 23, 26
OLSON LN	12	51	12	15, 22
ONEAL RD	26	49	13	10, 15, 22, 28, 27, 34
ORADELL CT	42	47	13	15
OREAR RD	28	49	12	10, 11, 12
ORIE DR	36	48	12	1
OSAGE RIDGE LN	36	48	12	15, 14
OUTER RD	10	51	13	1
OUTER RD	34	48	13	36
OWENS SCHOOL RD	20	50	12	24
OWENS SCHOOL RD	22	50	11	17, 16, 20, 22, 21, 18, 19
OZARK LN	42	47	13	10
P				
PADDOCK LN	28	49	12	29
PALIS NICHOLS RD	50	46	12	21, 16
PALMER PL	36	48	12	11
PALMER RD	28	49	12	26
PARIS RD	28	49	12	21, 28, 33, 32
PARIS RD	36	48	12	5, 6, 7
PARKLANE DR	36	48	12	12
PARKS LN	20	50	12	27
PARKSIDE CT	32	48	14	2
PARKVIEW CT	36	48	12	12
PATRICIA RD	28	49	12	6
PATTON RD	16	50	14	15, 22
PAYETTE DR	36	48	12	1
PEABODY RD	18	50	13	34, 35, 36
PEABODY RD	20	50	12	31
PEABODY RD	26	49	13	3
PEACEFUL LN	30	49	11	6
PEARMAN RD	50	46	12	9, 4, 3
PECOS AVE	36	48	12	16, 21
PECOS CT	36	48	12	16, 21
PEMBROOK CT	26	49	13	11
PENNY CT	36	48	12	2
PENNY LN	36	48	12	2
PERCHE AVE	40	47	14	12
PERCHE CHURCH RD	10	51	13	19, 30, 31, 32
PERENNIAL CT	42	47	13	9
PERSIMMON RD	34	48	13	33
PHILLIPE RD	28	49	12	1, 12
PHILLIPE RD	30	49	11	6
PICKET POST ST	34	48	13	28
PICKFORD PL	34	48	13	20
PIERPONT MEADOWS RD	42	47	13	13
PIERPONT MEADOWS RD	44	47	12	18
PIN OAK BLVD	36	48	12	2
PINEBROOK CT	34	48	13	29
PINEHURST LN	36	48	12	3
PINELAWN DR	32	48	14	1
PINGLETON RD	22	50	11	11
PINNACLES RD	18	50	13	12
PINNACLES RD	20	50	12	6, 7
PINTAIL LN	26	49	13	19
PIPES LN	24	49	14	30
PITCHFORK PL	28	49	12	18
PLAIN VIEW DR	28	49	12	10
PLAYER PL	36	48	12	11
PLUMB WOODS RD	28	49	12	5
PONDEROSA RD	10	51	13	15, 14, 22
PONDEROSA ST	36	48	12	32, 33, 29
PONDEROSA ST	44	47	12	4, 3
POPLAR HILL DR	42	47	13	1, 2
PORTER RD	10	51	13	19
PORTER RD	8	51	14	24
POSEY LN	42	47	13	8, 9
PRAIRIE CIR	44	47	12	4
PRAIRIE DR	28	49	12	19
PRAIRIE LN	26	49	13	35
PRAIRIEVIEW DR	26	49	13	35
PRATHERSVILLE RD	28	49	12	19
PROCTOR RD	18	50	13	9, 16, 15, 21
PROVIDENCE RD	26	49	13	25, 36
PROVIDENCE RD	34	48	13	36, 24, 12, 25, 13, 1
PUD LN	50	46	12	17
PURDY LN	38	48	11	9, 16, 20, 21, 29, 28
Q				
QUAKER CIR	36	48	12	11
QUANTRILLS PASS	42	47	13	11
QUARTER MILE DR	20	50	12	9, 16
QUINCE CT	26	49	13	25
R				
RABBIT RUN	36	48	12	27
RACCOON RIDGE DR	36	48	12	21
RAILROAD ST	32	48	14	35
RAINBOW DR	36	48	12	12, 13
RAITT RD	54	45	12	3, 2
RAMBLING ROSE RD	28	49	12	11
RAMIE CT	26	49	13	25
RANDOLPH RD	14	51	11	11, 10
RANGE LINE ST	26	49	13	36
RANGE LINE ST	28	49	12	31
RANGE LINE ST	34	48	13	1
RANGELINE RD	14	51	11	23, 26, 2
RANGELINE RD	38	48	11	7, 18, 19, 30, 31
RANGELINE RD	44	47	12	1, 12, 13, 24, 25, 36
RANGELINE RD	46	47	11	6, 7, 19, 30, 31
RANGELINE RD	50	46	12	1, 12, 13
RANGELINE RD	52	46	11	7
RAVENS RD	34	48	13	18
RAVENS RIDGE DR	36	48	12	21
RAVENSCRAFT RD	10	51	13	35
RAVENSCRAFT RD	18	50	13	2
RAY LEA LN	44	47	12	8
READOSA LN	34	48	13	20
REAMS RD	30	49	11	9, 4, 3
REBEL DR	34	48	13	4
RED RIVER DR	42	47	13	5
RED ROCK RD	18	50	13	29, 28
REDTOP CT	28	49	12	17
REDWOOD ST	20	50	12	23
REMIE RD	22	50	11	34, 35
REMIE RD	30	49	11	3
REYNOSA DR	36	48	12	21
RICHARDSON DR	10	51	13	32
RICHARDSON DR	18	50	13	6
RICHLAND LN	36	48	12	14
RICHLAND RD	36	48	12	12, 13, 9, 16, 15, 11, 14, 10
RICHLAND RD	38	48	11	7
RICHLAND SCHOOL RD	16	50	14	29, 32, 33
RICHLAND SCHOOL RD	24	49	14	4, 3
RICKETTS RD	20	50	12	11, 14
RIDGE RD	16	50	14	11, 3, 2
RIDGE RD	8	51	14	23, 35, 34, 26
RIDGE RUN	42	47	13	11
RIDGE TRAIL RD	10	51	13	17, 16
RIDGEWOOD RD	42	47	13	2
RIDLEY WOOD ST	34	48	13	28, 27
RILEY RD	10	51	13	22, 23, 27
RIPPETO RD	48	46	13	3, 10
RIVER BIRCH PL	28	49	12	20
RIVER BLUFF CT	48	46	13	3
RIVER HILLS RD	42	47	13	5
RIVER OAKS RD	32	48	14	13
RIVER RD	48	46	13	9, 16, 36, 10, 35, 22, 27, 26, 21
RIVER RD	54	45	12	8, 7
RIVER RD	54	45	13	1, 12
ROANOKE DR	28	49	12	9
ROB COOK RD	30	49	11	9, 8
ROBBIE FORBIS RD	50	46	12	11, 1, 12
ROBERTS LN	14	51	11	32, 33, 34
ROBERTS LN	22	50	11	5, 4
ROBIN LN	28	49	12	11
ROBIN RIDGE RD	42	47	13	23
ROBINSON RD	20	50	12	17, 20, 29
ROBY FARM RD	32	48	14	8, 17, 16, 21, 22, 7
ROCHEPORT GRAVEL RD	24	49	14	21, 29, 28, 30, 31
ROCHEPORT GRAVEL RD	24	49	15	36
ROCHEPORT GRAVEL RD	32	48	15	1
ROCK BRIDGE LN	42	47	13	12, 13
ROCK BRIDGE LN	44	47	12	7
ROCK HOLLOW RD	10	51	13	19, 20, 21
ROCK QUARRY RD	36	48	12	19, 30, 31
ROCK QUARRY RD	44	47	12	6, 7
ROCKHAMPTON CIR	34	48	13	20
ROCKY FORK DR	26	49	13	24
ROCKY MOUNTAIN AVE	36	48	12	10
ROCKY POINT CT	36	48	12	3
RODDY RD	14	51	11	28, 33
RODEN CT	24	49	14	36
RODNEY GRIFFIN ST	14	51	11	16, 9
ROEMER RD	26	49	13	27, 26, 34
ROGERS RD	28	49	12	15, 14, 22, 23, 26
ROHR RD	22	50	11	11, 10
ROLLING HILLS RD	36	48	12	34, 15, 22, 27
ROLLING HILLS RD	44	47	12	3
ROLLING OAKS LN	32	48	14	26
ROLLINGWOOD BLVD	32	48	14	2, 1
ROLLINGWOOD WEST CT	32	48	14	1, 12
ROLLINGWOOD WEST DR	32	48	14	1
ROSADENE LN	36	48	12	36
ROSETA AVE	36	48	12	16
ROSS LN	52	46	11	5, 6
ROTHIE DR	50	46	12	19, 18
ROUSE RD	22	50	11	26
ROWLAND RD	18	50	13	31, 32
ROY BARNES RD	10	51	13	12, 11
ROYS RD	28	49	12	5
RTE A	50	46	12	27, 26, 33, 34
RTE A	54	45	12	8, 5, 4
RTE B	20	50	12	22, 27, 13, 34, 23, 14
RTE B	28	49	12	9, 16, 21, 4, 3
RTE D	22	50	11	22, 23, 26
RTE E	16	50	14	13, 24, 25
RTE E	18	50	13	30, 31
RTE E	26	49	13	8, 17, 20, 29, 28, 6, 5, 33
RTE F	10	51	13	1, 7, 18, 19, 31, 5, 4, 3, 2, 8
RTE F	16	50	14	11, 1, 12
RTE F	8	51	14	24, 25, 36
RTE H	44	47	12	23, 26, 24, 25
RTE H	46	47	11	29, 30
RTE J	16	50	14	14, 22, 23, 27, 34
RTE J	24	49	14	9, 10, 16, 21, 28, 27, 3, 34
RTE J	32	48	14	10, 3
RTE K	34	48	13	36
RTE K	40	47	14	12
RTE K	42	47	13	8, 9, 6, 5, 1, 10, 11, 2
RTE M	48	46	13	24, 23, 26
RTE M	50	46	12	19, 8, 17, 16, 18
RTE N	42	47	13	23, 26, 13, 24, 34, 35
RTE N	44	47	12	18
RTE N	48	46	13	3
RTE O	32	48	14	9, 10, 16, 21, 22, 23, 26, 35
RTE T	10	51	13	6, 7, 5
RTE U	12	51	12	35
RTE U	20	50	12	10, 11, 2, 15, 14
RTE V	12	51	12	8, 33, 5, 17, 20, 21, 28
RTE V	20	50	12	9, 10, 4, 3
RTE Y	50	46	12	11, 12, 13
RTE Y	52	46	11	17, 16, 20, 21, 18
RTE Z	14	51	11	27, 34, 15, 22
RTE Z	22	50	11	10, 15, 22, 28, 27, 3, 33
RTE Z	30	49	11	9, 8, 17, 20, 29, 5, 4, 30, 31
RTE Z	38	48	11	6, 7
RUDOLPH CT	50	46	12	29, 28
RUMANS RD	22	50	11	35
RUNNING DEER CT	36	48	12	28
RUPARD RD	16	50	14	10
RUSTIC RD	36	48	12	17, 16, 21
RYE WAY	28	49	12	17
S				
SABINE DR	42	47	13	8, 5
SACKETS RD	26	49	13	24
SALEM DR	34	48	13	20
SANDALWOOD CT	32	48	14	1
SANDERS CT	36	48	12	11
SANDERSON LN	26	49	13	26, 35
SANDKER CT	26	49	13	25
SANDKER LN	26	49	13	26, 25
SANTA ANNA DR	36	48	12	16
SANTA BARBARA DR	36	48	12	16
SAPLING CT	42	47	13	9
SAPP LN	54	45	12	8
SAPPINGTON RD	14	51	11	6
SARAH ANN DR	36	48	12	2
SARAZEN CT	36	48	12	11
SARAZEN DR	36	48	12	11
SARR ST	32	48	14	35
SCHOOLER RD	20	50	12	11, 12
SCHOOLER RD	22	50	11	7
SCHOONER RD	44	47	12	4
SCHOTTE LN	34	48	13	6, 7
SCHULTZ RD	22	50	11	11, 10
SCHUNEMEYER RD	12	51	12	1
SCHUSTER RD	42	47	13	3
SCHWARTZ LN	50	46	12	8, 5
SCOTT BLVD	34	48	13	16, 21, 29, 28, 32, 33, 20, 17
SCOTT BLVD	42	47	13	8, 9, 5, 4
SECOND ST	54	45	12	8
SELBY LN	14	51	11	23, 22
SEMINOLE CT	42	47	13	9
SEMON RD	32	48	14	1
SENTRY RD	30	49	11	18, 19
SEQUOIA ST	36	48	12	10
SERENITY CIR	38	48	11	5
SETTLERS RIDGE DR	28	49	12	9
SEXTON LN	14	51	11	33, 34
SEXTON ST	16	50	14	11
SEYMOUR RD	12	51	12	6
SHADY HILLS LN	24	49	14	32
SHADY HILLS LN	32	48	14	5
SHADY OAK LN	32	48	14	11, 2
SHAG BARK CT	34	48	13	27
SHALIMAR CT	26	49	13	25
SHALIMAR DR	26	49	13	25
SHALOM DR	32	48	14	16
SHARIDAN BLVD	28	49	12	10, 15
SHARON LN	28	49	12	11
SHARP RD	46	47	11	29
SHELLY LN	22	50	11	6, 5
SHELTON LN	52	46	11	18, 19
SHENANDOAH DR	36	48	12	10
SHERIDAN RD	28	49	12	11, 2
SHERRY DR	28	49	12	19
SHILOH AVE	36	48	12	10
SHORT LINE DR	42	47	13	9, 4
SILVER BROOK RD	42	47	13	24
SILVER FORK HILL RD	18	50	13	28
SILVER LAKE RD	18	50	13	11, 2
SIMMS RD	18	50	13	11, 2
SINCLAIR RD	34	48	13	34, 27
SINCLAIR RD	42	47	13	9, 10, 3
SING DR	28	49	12	35, 34
SINGLETON ST	14	51	11	15, 9, 10
SINKING CREEK RD	32	48	14	8, 9, 10, 17, 16
SLATE CREEK RD	54	45	12	9, 16
SLICKROCK DR	36	48	12	1
SMALL LN	26	49	13	11, 12
SMILEY LN	26	49	13	26, 25, 36
SMILEY LN	28	49	12	30, 31
SMITH DR	34	48	13	17
SMITH HATCHERY RD	42	47	13	16, 21, 28, 27, 33, 34
SNAPDRAGON DR	42	47	13	8, 9
SNEAD DR	36	48	12	2, 11
SOFT PIT HILL RD	54	45	12	10, 16, 15
SONORA CT	36	48	12	21
SONORA DR	36	48	12	16, 21
SONTAG DR	32	48	14	10, 11
SORRELS OVERPASS DR	34	48	13	8, 5
SOUTH CEDAR CT	26	49	13	24
SOUTH COWAN LOOP	44	47	12	4
SOUTH COWAN RD	36	48	12	33
SOUTH COWAN RD	44	47	12	4
SOUTH CT	26	49	13	20
SOUTH CT	36	48	12	12
SOUTH ELIZABETH	26	49	13	24
SOUTH FIELD DR	36	48	12	11
SOUTH LA VISTA DR	38	48	11	5
SOUTH MILLSITE RD	46	47	11	22, 21
SOUTH MOUNT PLEASANT RD	54	45	12	11, 22, 10, 15
SOUTH PINEBROOK LN	34	48	13	29
SOUTH SHORE DR	54	45	12	14, 13
SOUTH TRAILS CT	32	48	14	2
SOUTH TRAILS DR	32	48	14	2
SOUTH TRAILS TER	32	48	14	2
SOUTH WEST WAY	42	47	13	10
SOUTHBROOK CT	42	47	13	1
SOUTHEAST CT	32	48	14	2
SOUTHEAST TRAILS DR	32	48	14	2
SOUTHERN DR	36	48	12	12
SOUTHERN HILLS DR	42	47	13	4
SOUTHVIEW DR	34	48	13	29, 28
SOUTHWEST CT	32	48	14	2
SPANGLER LN	42	47	13	23, 24
SPIVA CROSSING RD	28	49	12	3, 2, 1
SPORTSMANS DR	20	50	12	18, 19
SPRING CT	42	47	13	5
SPURGEON CT	34	48	13	20
SQUARE CIR	42	47	13	1
SQUIRE COURT RD	18	50	13	20

Boone County Road Index

NAME	PG	T	R	SEC
ST CHARLES RD	30	49	11	33, 32, 34
ST CHARLES RD	36	48	12	17, 2, 1, 9, 8, 11, 10, 3
ST CHARLES RD	38	48	11	4, 5, 3, 6
STADIUM BLVD	26	49	13	33
STADIUM BLVD	34	48	13	10, 15, 3, 14, 13, 22, 23
STADIUM BLVD	36	48	12	19, 20
STANLEY POE RD	42	47	13	14, 23, 24
STAR SCHOOL RD	40	47	14	11, 12, 13
STAR SCHOOL RD	42	47	13	18
STARDUST LN	36	48	12	12
STARKE AVE	28	49	12	29
STARLA CT	26	49	13	1
STARLA RD	26	49	13	2, 1
STARR RD	44	47	12	24
STARR RD	46	47	11	19
STEDMAN RD	42	47	13	6, 5
STEINER GLEN DR	28	49	12	9
STIDHAM RD	16	50	14	1
STIDHAM RD	18	50	13	6, 5
STONE DR	18	50	13	28, 27
STONE ST	12	51	12	5, 4
STOWERS LN	14	51	11	32
STRAWN RD	34	48	13	8, 9, 16
STURGEON CEMETERY RD	12	51	12	18, 19, 17
SUGAR CREEK DR	32	48	14	11, 12
SUGAR CREEK DR	34	48	13	7
SUGAR GROVE RD	36	48	12	34, 35
SUMMERFIELD CIR	26	49	13	24
SUMMERFIELD ST	26	49	13	24
SUMMERHILL DR	28	49	12	9
SUMMERS LN	36	48	12	23
SUN VALLEY DR	36	48	12	12
SUNBURST CT	36	48	12	12
SUNCREST CT	36	48	12	12
SUNDANCE DR	42	47	13	9, 4
SUNDOWN CT	36	48	12	12
SUNGLOW CT	36	48	12	12
SUNNY COVE	28	49	12	14
SUNNY SIDE CT	36	48	12	12
SUNNY VALE DR	36	48	12	12
SUNNYRIDGE LN	26	49	13	26, 35
SUNNYSLOPE	20	50	12	14
SUNRISE CT	36	48	12	12
SUNSHINE DR	36	48	12	12, 13
SVENA DR	28	49	12	14
SWARTZ RD	14	51	11	6, 7, 18
SWERINGEN RD	16	50	14	34, 35, 36
SWERINGEN RD	18	50	13	31
SWINEY LN	14	51	11	17, 18
SYCAMORE CREEK RD	24	49	14	17
SYCAMORE HILLS RD	26	49	13	22
SYDOW RD	12	51	12	15, 21, 22
SYLVIA CIR	28	49	12	19

T

TALIESIN WAY	34	48	13	6, 7
TALLEY RD	54	45	12	24
TEANECK CT	42	47	13	15
TEJON CIR	34	48	13	20
TENAFLY DR	42	47	13	15
TERESA DR	28	49	12	20
TERRAPIN HILLS RD	32	48	14	26, 35
TERRAPIN RIDGE RD	32	48	14	27, 26
TETON DR	36	48	12	10
THIRD ST	32	48	15	1
THOMAS HILL RD	10	51	13	36
THOMAS HILL RD	12	51	12	30, 31, 32, 33, 29
THOMAS HILL RD	18	50	13	1
THOMPSON RD	28	49	12	27, 26, 34
THORNHILL RD	10	51	13	6, 7
THORNHILL RD	8	51	14	1
THREE TREES LN	42	47	13	10
THUNDER LN	26	49	13	19, 30
TIMBER RIDGE RD	42	47	13	8
TIMBER VIEW DR	42	47	13	9
TIMMONS RD	22	50	11	33, 34
TIMOTHY CT	26	49	13	14
TIPTON RD	16	50	14	32, 33
TIPTON RD	24	49	14	5
TODD RD	28	49	12	9, 5, 4, 3
TODD ST	36	48	12	21
TOM BASS RD	44	47	12	10, 14, 15, 23, 22, 3
TOMLIN HILL RD	44	47	12	20, 18, 19
TONY ST	34	48	13	36
TONY ST	42	47	13	1
TOWER DR	28	49	12	19
TRACY CT	26	49	13	8
TRADE CENTER DR	36	48	12	12
TRADE CENTER DR	38	48	11	7
TRADE WINDS PKWY	36	48	12	12
TRAILS END RD	10	51	13	12
TRAILS END RD	12	51	12	7
TRAILS WEST AVE	32	48	14	2
TRAILS WEST DR	32	48	14	2
TRI CITY RD	12	51	12	24
TRI CITY RD	14	51	11	19, 18
TRIKALLA DR	36	48	12	3
TRIMBLE RD	16	50	14	26, 25, 35, 36
TROBRIDGE RD	26	49	13	11
TUCKER COLLINS RD	24	49	14	20, 29
TUCKER SCHOOL RD	12	51	12	32, 17, 20, 29
TUCKER SCHOOL RD	20	50	12	8, 6, 5, 7, 18
TULANE ST	50	46	12	27
TULLY CT	26	49	13	25
TUMBLEWEED LN	12	51	12	8, 5
TURKEY RIDGE RD	54	45	12	3
TURKEY TRAIL DR	36	48	12	27, 28
TURNER FARM RD	36	48	12	13, 24
TURNER FARM RD	38	48	11	20, 18, 19
TURNER LN	22	50	11	21, 28, 33
TURTLE CREEK LN	42	47	13	13
TYLER DR	26	49	13	24

U

UNION CHURCH RD	14	51	11	29, 28, 27
UNION LN	42	47	13	10

V

VAIL CT	36	48	12	3
VALERIE LN	28	49	12	19
VALLEY COVE	28	49	12	14
VAN COURT RD	22	50	11	29, 30, 31, 32
VAN HORN TAVERN RD	34	48	13	8, 7
VANCE CT	34	48	13	20
VANCE DR	34	48	13	20
VANDIVER DR	28	49	12	33
VANDIVER DR	34	48	13	1
VANDIVER DR	36	48	12	4, 5, 6
VARNON SCHOOL RD	20	50	12	26, 35
VAWTER SCHOOL RD	34	48	13	28, 33
VELDA LN	26	49	13	27
VEMERS FORD RD	38	48	11	31, 32, 33
VEMERS FORD RD	44	47	12	1
VEMERS FORD RD	46	47	11	6, 5, 4
VERMILLION DR	42	47	13	10
VICKIE DR	28	49	12	20
VICTORIA AVE	36	48	12	16, 21
VICTORIA CT	36	48	12	16
VICTORIA DR	50	46	12	27
VILLA DR	36	48	12	3
VINEYARD WAY	34	48	13	33
VOORHEIS RD	10	51	13	32, 33, 34

W

WADE SCHOOL RD	26	49	13	11, 14
WAGON TRAIL HEIGHTS	28	49	12	18
WAGON TRAIL RD	28	49	12	7, 18, 19
WALDO CT	36	48	12	11
WALES DR	34	48	13	16
WALL ST	12	51	12	5, 4
WALLACE DR	50	46	12	34
WALLACE SCHOOL RD	12	51	12	35, 26
WALNUT DR	14	51	11	32
WALNUT GROVE LN	24	49	14	28, 27
WALTZ DR	42	47	13	2
WARREN DR	36	48	12	20, 29, 28
WARREN SCHOOL RD	42	47	13	8, 17
WATER CRESS CIR	28	49	12	20
WATERFORD CT	34	48	13	20
WATERFORD DR	34	48	13	20
WATERFRONT DRIVE NORTH	36	48	12	2, 3
WATERFRONT DRIVE SOUTH	36	48	12	3
WATERS EDGE DR	36	48	12	3
WEAVER LN	30	49	11	8
WEBSTER RD	50	46	12	16
WEE JO CT	26	49	13	11, 12
WEHMEYER RD	32	48	14	11, 14, 12, 13
WELLINGTON DR	28	49	12	28, 33
WEST DOTHAGE RD	42	47	13	21
WEST GEORGETOWN LOOP	34	48	13	20
WEST LEXINGTON CIR	34	48	13	20
WEST PARK LN	36	48	12	12
WEST RD	12	51	12	33
WEST RD	20	50	12	4
WEST SNOWY HILLS LN	50	46	12	28, 33
WEST WAY	42	47	13	10, 3
WEST WAY CT	42	47	13	10
WEST WILCOTT ST	26	49	13	24
WESTBROOK DR	54	45	12	11, 14, 13
WESTER LN	36	48	12	11
WESTLAKE RD	24	49	14	35, 36
WESTMINSTER PL	34	48	13	20
WESTVIEW DR	28	49	12	16
WHEELER LN	30	49	11	7
WHIPPOORWILL CIR	42	47	13	2
WHISENHUNT DR	44	47	12	7
WHISPERING OAKS DR	14	51	11	31
WHITE CYPRESS DR	32	48	14	1
WHITE FAWN CT	42	47	13	9
WHITEWATER DR	36	48	12	1
WICKERWOOD CT	36	48	12	28, 21
WILBERT LN	18	50	13	22
WILCOX RD	26	49	13	28, 33, 34
WILDBIRD LN	12	51	12	21, 22, 28
WILDERNESS WAY	26	49	13	23
WILDFLOWER CT	34	48	13	28
WILDWOOD ST	26	49	13	24
WILHITE RD	24	49	14	11, 3, 2, 1, 12
WILHITE RD	26	49	13	8, 6, 5
WILLET RD	20	50	12	2, 1, 12
WILLIAMS RD	10	51	13	34, 35, 36, 27
WILLIS RD	18	50	13	17, 16, 15, 21
WILLOW BARK CT	34	48	13	27
WILMOTH LN	32	48	14	15, 21, 22
WILSON TURNER RD	28	49	12	34
WINDING RIVER RD	42	47	13	35
WINDING RIVER RD	48	46	13	3, 2
WINDING TRAIL CT	36	48	12	28
WINDING TRAIL DR	36	48	12	28, 21
WINDMILLER DR	52	46	11	8, 9, 16
WINN RD	20	50	12	8, 9, 5
WINTER ST	26	49	13	24
WISHING WELL DR	28	49	12	14
WOLFE RD	26	49	13	6, 5
WOODIE PROCTOR RD	42	47	13	21, 22, 27, 26
WOODLAND COVE	28	49	12	14
WOODS EDGE RD	34	48	13	27
WOODSON HARRIS RD	44	47	12	21, 22, 28, 27
WORSTELL LN	26	49	13	3, 2
WREN SCHOOL RD	48	46	13	11, 14, 12
WRIGHT DR	22	50	11	8, 17, 7
WYATT LN	28	49	12	27, 26, 34

Y

YEAGER RD	26	49	13	20, 29, 30, 31
YOSEMITE AVE	36	48	12	10
YOUTH BLVD	28	49	12	29

Z

ZACK RD	28	49	12	10, 15
ZARING RD	30	49	11	9, 10, 16, 15
ZEPNICK CT	24	49	14	36
ZION ST	36	48	12	10
ZUMWALT RD	50	46	12	35
ZUMWALT RD	54	45	11	6
ZUMWALT RD	54	45	12	2, 1

Boone County Facility Locations

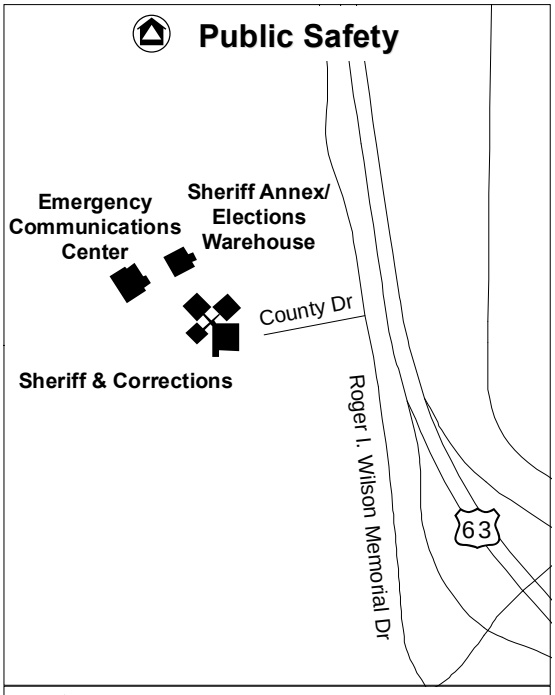

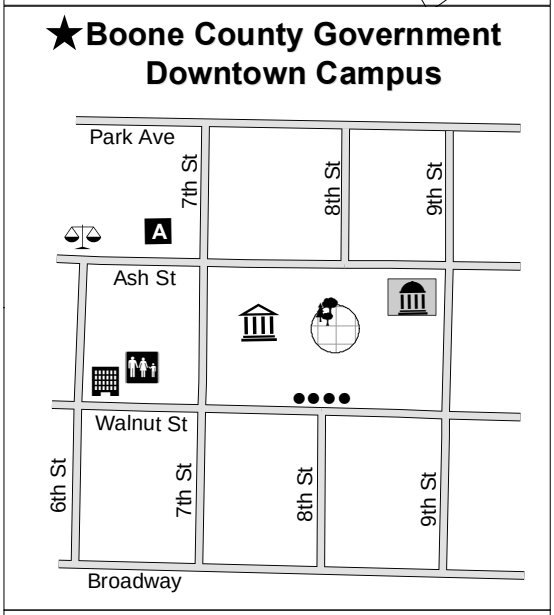

- Courthouse
- Roger B. Wilson Government Center
- Historic Columns
- Boone County Annex
- Community Services & Family Support Enforcement
- Johnson Building
- Alternative Sentencing Center
- Courthouse Plaza

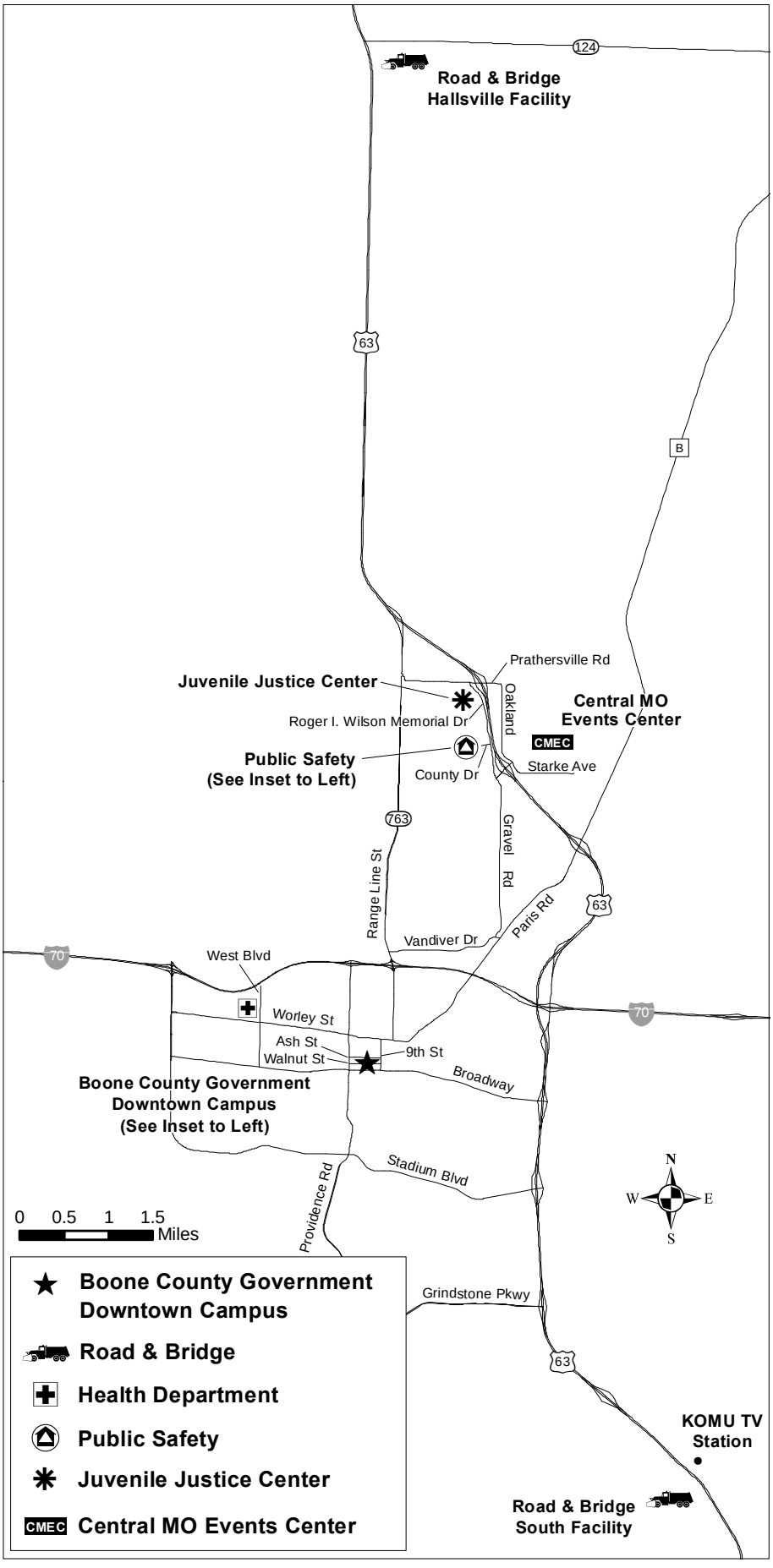

- ★ Boone County Government Downtown Campus
- Road & Bridge
- Health Department
- Public Safety
- ✱ Juvenile Justice Center
- CMEC Central MO Events Center

Boone County GIS Department



Bicentennial

CELEBRATING 200 YEARS

MANY COMMUNITIES ONE COUNTY

CONNECT WITH US ON
FACEBOOK, TWITTER, AND INSTAGRAM
@BOCOMO200

FIND OUT MORE AT
HTTPS://BOCOMO200.COM