Cool tree! Wilton, MO!

2019 Plat Book of

BOONE COUNTY

MISSOURI



Published and Distributed by the Office of the Boone County Assessor
801 E Walnut RM 143, Columbia MO, 65201 · (573) 886-4270

Brad Breedlove



Photo by: Dan Atwill-Presiding Commissioner

Using This Plat Book

This book is published by the Boone County Assessor's Office as a guide to the community. The maps contained herein were prepared for the inventory of real property based on the utilization of deeds, plans, and/or supportive data. In addition, map files are frequently changed to reflect changes in boundaries, lot lines and other geographic features resulting from changes in ownership, development, and other causes. The existence, dimension, and location of features, as well as other information, should not be relied upon for any purpose without actual field verification. The County of Boone makes no warranty of any kind concerning the completeness or accuracy of information contained on these maps and assumes no liability or responsibility for the use or reuse of these maps by persons not affiliated with Boone County. Use of these maps by any person not affiliated with Boone County constitutes agreement by the user to assume full liability and responsibility for the verification of the accuracy of information shown on these maps.

The Plat Maps include public and private roads, ownership, and subdivisions. The Reference maps include terrain, forested areas, and public roads. The Plat Maps show owner and acreage information for parcels greater than five acres. Due to space constraints, only part of the name may be displayed. The owner index at the back of the book will help you locate property by owner or road names. Properties that are smaller than five acres and/or located in subdivisions do not display owner and acreage information but are listed in the Owner Index and indicated by an asterisk at the end of the name.

Boone County property information is available online and free to the public by browsing to the Assessor's website at showmeboone.com or scanning the QR code to the right.

Table of Contents

Government Directory……2
County Services / Freq. Called Numbers……3
Land Descriptions……4-5
Civil Township & Index Map……6
Legend……7
Reference & Township Plat Maps……8-55
Road Directory Map of Boone County……56-57
Political Townships……58
School Districts……59
Water Districts……60
Fire Districts……61
Hydrologic Unit Map……62
Finger Lakes & Rock Bridge Map……63
Municipal Maps……64-82
City of Ashland……64
City of Centralia……65
City of Columbia……66-77
City of Hallsville……78
Town of Harrisburg & Hartsburg……79
Town of Huntsdale & McBaine……80
Village of Pierpont & City of Rocheport……81
City of Sturgeon……82
Index to Owners……83-139
Index to Roads……140-144

Township Plat Maps By township and range

T51N - R14W……8-9
T51N - R13W……10-11
T51N - R12W……12-13
T51N - R11W……14-15
T50N - R14W……16-17
T50N - R13W……18-19
T50N - R12W……20-21
T50N - R11W……22-23
T49N - R15W & R14W……24-25
T49N - R13W……26-27
T49N - R12W……28-29
T49N - R11W……30-31
T48N - R15W & R14W……32-33
T48N - R13W……34-35
T48N - R12W……36-37
T48N - R11W……38-39
T47N - R14W……40-41
T47N - R13W……42-43
T47N - R12W……44-45
T47N - R11W……46-47
T46N - R13W……48-49
T46N - R12W……50-51
T46N - R11W……52-53
T45N - R13W & R12W & R11W……54-55

Brought to you by the Boone County Assessor

Boone County Government Center

801 East Walnut, Rm. 143

Columbia, MO 65201 · Phone (573) 886-4270

The following map layer sources were utilized in the creation of the plat book: Boone County Assessor's Office and GIS Department - parcel boundaries, ownership, elevation, hydrology, and various reference layers & City of Columbia - hydrology, roads, & parks

Cover photo: Tree in Wilton Bottoms, Wilton, MO, photo by Brad Breedlove of Ashland, MO

Government Directory



Boone County Government Officials

Boone County Government Center

801 E Walnut St - Columbia, MO

Commission

Room 333.....(573) 886-4305

Presiding Commissioner

Dan Atwill

District I Commissioner

Fred Parry

District II Commissioner

Janet Thompson

County Clerk

Brianna L. Lennon.....(573) 886-4295

Collector

Brian McCollum.....(573) 886-4285

Assessor

Tom Schauwecker.....(573) 886-4270

Auditor

June Pitchford.....(573) 886-4275

Recorder of Deeds

Nora Dietzel.....(573) 886-4345

Treasurer

Tom Darrough.....(573) 886-4365

Sheriff

Dwayne Carey.....(573) 875-1111

Missouri State Government Officials

Capitol Office Building

Jefferson City, MO 65101

19th District State Senator

Caleb Rowden.....(573) 751-3931

44th District State Representative

Cheri Toalson Reisch...(573) 751-1169

45th District Representative

Kip Kendrick.....(573) 751-4189

46th District Representative

Martha Stevens.....(573) 751-9753

47th District Representative

Chuck Basye.....(573) 751-1501

50th District Representative

Sara Walsh.....(573) 751-2134

Federal Government Officials

U.S. Senators

Roy Blunt
1123 Wilkes Blvd, Ste 320
Columbia, MO 65201
(573) 442-8151

Josh Hawley
Missouri Constituent
Services Office:
(816) 960-4694

U.S.Representative

4th District—Vicky Hartzler
2415 Carter Lane, Ste 4
Columbia, MO 65201
(573) 442-9311



Boone County Courthouse

705 E Walnut St - Columbia, MO

Circuit Court

Presiding Judge..... Kevin Crane
Circuit Judge..... J. Hasbrouck Jacobs
Circuit Judge..... Jeff Harris
Circuit Judge..... Jodie Capshaw Asel

Associate Judge..... Kimberly Shaw
Associate Judge..... Tracy Gonzalez
Associate Judge....Leslie Ann Schneider
Associate Judge..... Stephanie Morrell

Circuit Clerk

Christy Blakemore.....(573) 886-4000

Prosecuting Attorney

Daniel Knight.....(573) 886-4100

Public Administrator

Sonja Boone.....(573) 886-4190



County Services / Freq. Called Numbers

Boone County Road & Bridge

www.showmeboone.com/road-bridge/

5551 HWY 63 South.....(573) 449-8515

Boone County Resource Management

www.showmeboone.com/resource-management/

801 E Walnut St Rm 315.....(573) 886-4330 Planning

(573) 886-4339 Inspections

(573) 886-4480 Engineering

Columbia/Boone County Public Health & Human Services

www.como.gov/health

1005 W Worley St.....(573) 874-7355

University Extension —Boone County

1012 N HWY UU.....(573) 445-9792

** Soil tests may be dropped off at the above location **

USDA National Resources Conservation Service

Parkade Center, 601 Business Loop 70W, Ste 213E

Main Phone.....(573) 875-5540 Ext. 3

Tony Hoover, District Conservationist.....Ext. 110

Kimberly Reitz, Resource Conservationist.....Ext. 116

Kelly Schweikert, Soil Conservation Technician.....Ext. 108

USDA Farm Service Agency

USDA Forest Service

MO Dept. of Conservation

Boone County Soil & Water Conservation District

(573) 875-5540

Brian McDonald, County Executive Director, FSA

Ethan Miller, District Manager, Boone County SWCD

Ryan Lueckenhoff, Private Land Conservationist, MDC



Photo by: Dan Atwill-Presiding Commissioner

Using the Public Land Survey System

One Township = 36 Sections

6	5	4	3	2	1
7	8	9	10	11	12
18	17	16	15	14	13
19	20	21	22	23	24
30	29	28	27	26	25
31	32	33	34	35	36

Six Miles Square

One Section

640 Acres

1 Mile = 5280 Feet = 320 Rods = 80 Chains



One Mile Square

E. 1/2 of the N.E 1/4 of the N.W. 1/4

N.W. 1/4 of the N.W 1/4

E 1/2 of the N.E 1/4

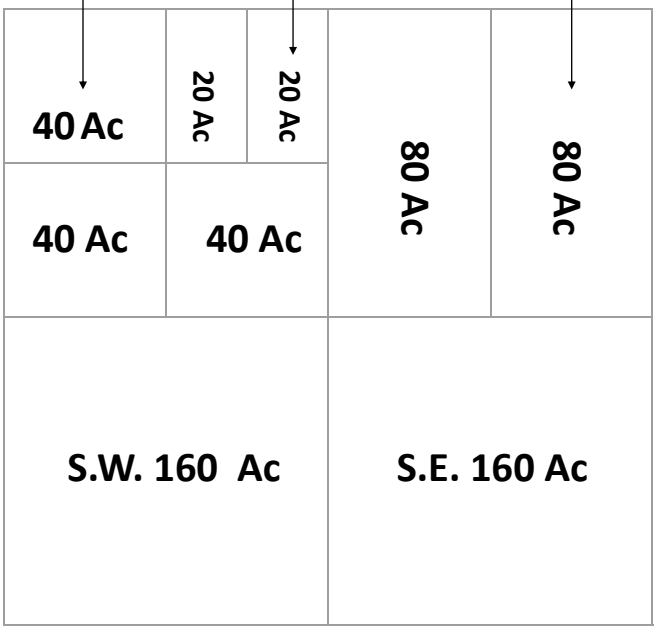

Land Description

The United States Public Land Survey System in Missouri is an extension of the system adopted by the U.S. Congress in 1785. Between 1815 and 1855, Missouri was surveyed into one mile squares called sections that each contain 640 acres. Thirty-six sections in a block of land measuring six miles on each side is called a township. These create the basis for the transfer of land from the U.S. Government to private owners and is the basis for all land transfers and ownership in the state today.

Source: MoDNR Land Survey Program



Photo by: Dan Atwill-Presiding Commissioner

Civil & Congressional Township Information

Civil, also referred to as political or incorporated, townships are defined by local governments and are often given names (e.g. Cedar Township). Congressional townships (e.g. T51N-R13W) , named based on Public Land Survey System (PLSS) Township (North or South) and range (East or West) relationship to the principal meridian and base line. Civil township boundaries may not correspond to the congressional townships described by the PLSS and often follow water features, county boundaries, or other non-square delineations as those used in the PLSS.

Government Lot Usage

Government lots are used to describe subparts of a section which are not described as aliquot parts of the section, but which is designated by number, for example, Lot 3. A lot may be regular or irregular in shape, and its acreage may vary from that of regular aliquot parts. These lots frequently border water areas excluded from the PLSS. Government Lots were also used to compensate for the curvature of the earth when the PLSS was originally established and thus resulted in oddly shaped acreages on the north and west sides of some congressional townships.

Reading and Understanding Land Descriptions

A land description generally starts with the smallest part of the description and proceeds to the largest definition and are often based on the Public Land Survey System (PLSS). For example, NW1/4 of NE1/4 of Section 8, T50N, R12W would be the northwest quarter of the northeast quarter of section 8 in township 50 north and range 12 west. To locate a tract of land using a land description, you need to work from the largest part to the smallest part.

Metes and Bounds Descriptions

Metes and bounds are land descriptions used for odd shaped tracts of land not easily described using a Public Land Survey System (PLSS) description. A metes and bounds description uses a running list of measures of compass angle and distances that start at a point of beginning and run around the perimeter of the property being described.

An example is as follows: Part of the SE1/4SE1/4. Section 31, T49N, R11W, described as beginning at a point, travel north 500 feet, thence west 500 feet, thence south 500 feet, thence S44’51”E 12 feet, thence northeasterly to the point of beginning and containing 5.81 acres and subject to the right of way for Mexico Gravel Road.



Photo by: Matthew Smith-GIS Analyst II

Civil Township Listing and Index Map

CIVIL TOWNSHIP	PAGES
Bourbon	8-13
Cedar	48-55
Centralia	14-15
Columbia	26-31,34-39,44-45
Katy	24-27,32-35
Missouri	26-27,34-37
Perche	16-19,24-27
Rock Bridge	40-45
Rocky Fork	18-23,26-31
Three Creeks	42-53



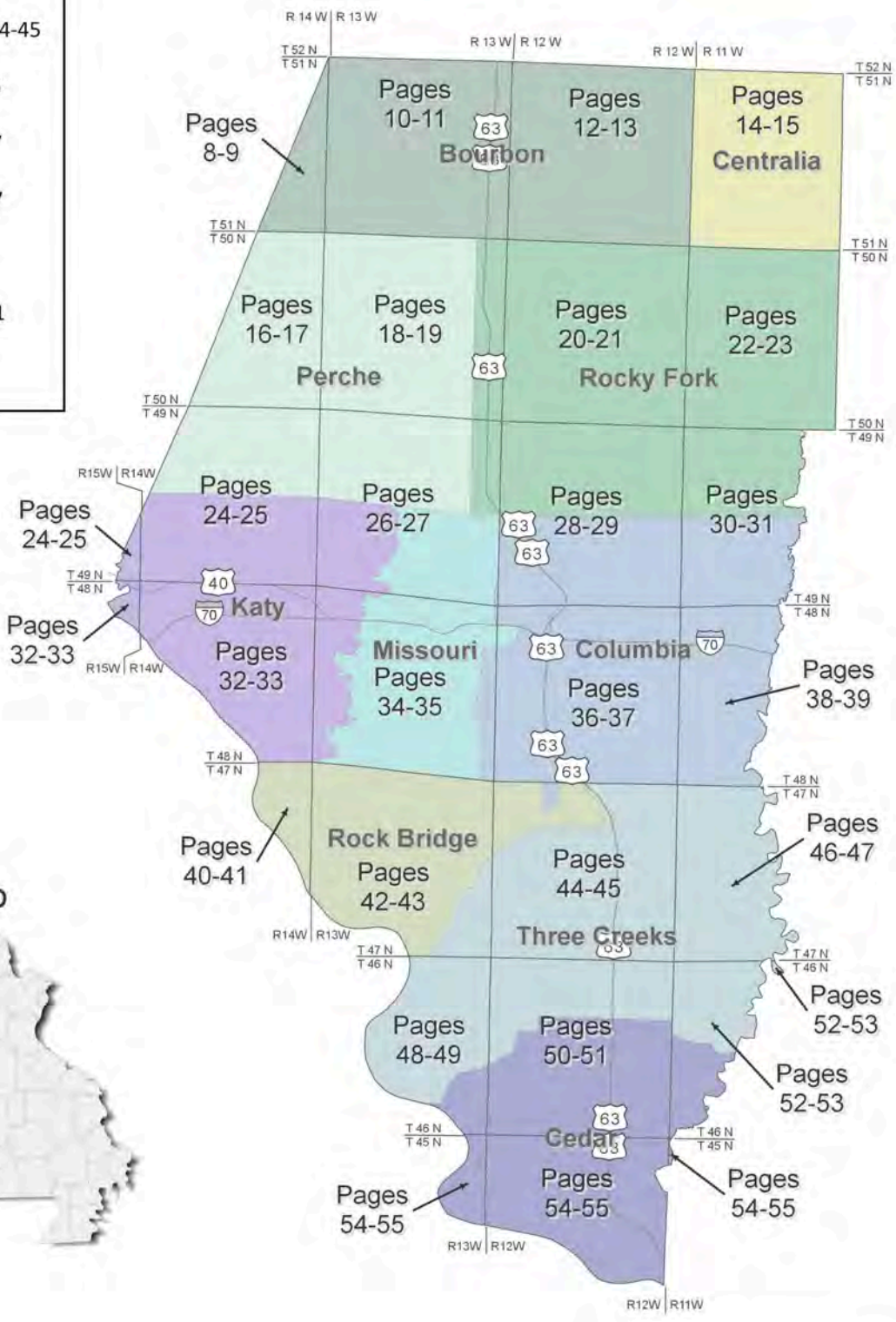

Legend

- Federal or State Highway
- Road
- Private Road or Walkway
- Access Road
- Trail
- Railroad
- Lake, Pond, or Reservoir
- River, Stream, or Creek
- Property Boundary Ownership Tie (attach properties together)
- Subdivision
- Unincorporated Municipality
- City, Town, or Village Limits
- Section Line
- Township Boundary
- Civil Township Boundary
- State Park, National Forest, or Government Owned Land
- Cemetery
- Airport

Map Notations

The Plat Maps show owner and acreage information for properties greater than 5 acres. Properties that are smaller than 5 acres and/or located in Subdivisions do not display owner and acreage information but are listed in the Owner Index and indicated by an asterisk at the end of the name.

The Plat and Reference Maps have notations around the outside of the maps to show the following reference information:

Civil Township
Indicates Civil Township names at boundaries.

Surrounding Counties
Indicates surrounding county names.

County Addressing Grid System
Numbering grid system used by the county to designate addresses.

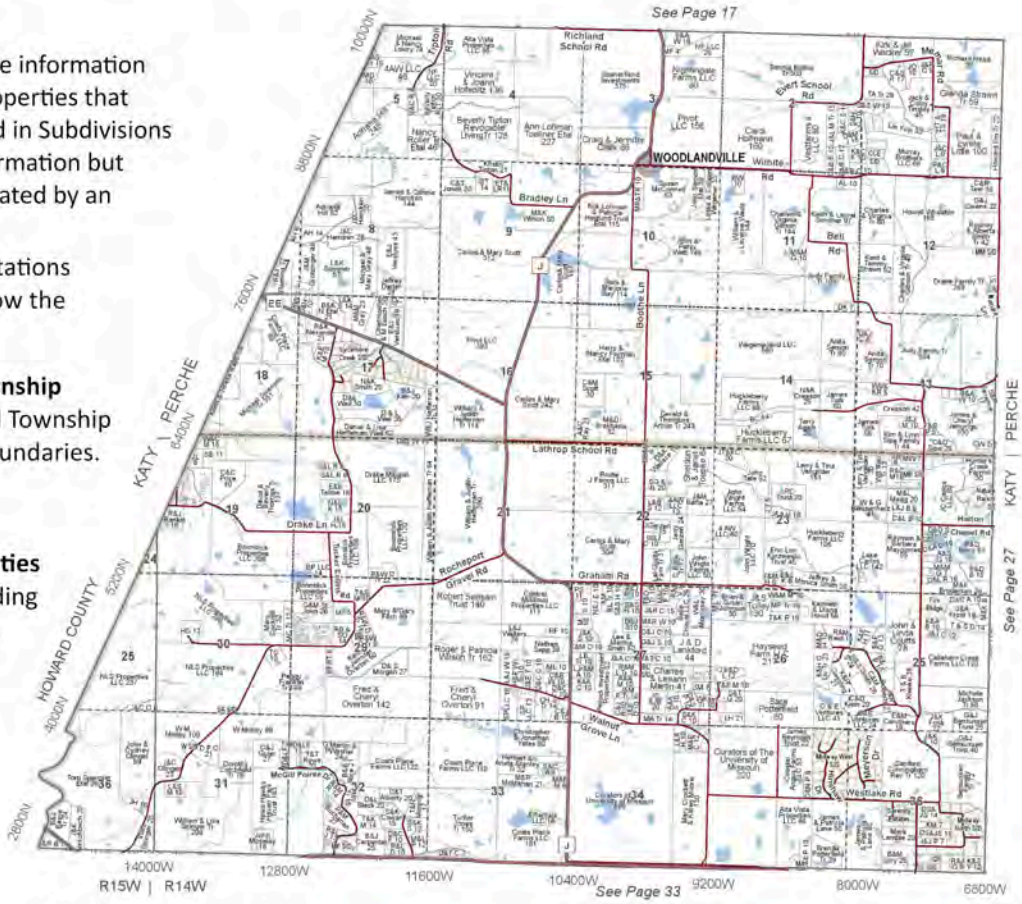

Township And Range
Indicates township and range values at boundaries.

See Page ##
Reference numbers for neighboring pages.

Road Name Abbreviations

AV - Avenue	PL - Place
BLVD - Boulevard	RD - Road
CL - Circle	ST - Street
CT - Court	TER - Terrace
HWY - Highway	TR - Trail
LN - Lane	WY - Way
PKWY - Parkway	

Ownership Abbreviations

ASSOC - Association	EST - Estate	PTP(S) - Partnership(s)
AGMT - Agreement	FDN - Foundation	PTN(S) - Partner(s)
BD - Beneficiary Deed	FT - Family Trust	RGNL - Regional
CONST - Construction	INV - Investments	RT - Revocable Trust
CORP - Corporation	IRT - Irrevocable Trust	RLT - Revocable Living Trust
CO - County	LE - Life Estate	S/D - Subdivision
DIST - District	LP - Limited Partnership	S/L - Small Lots/Parcels
DVPMT - Development	LT - Living Trust	TR(S) - Trustee(s)
ETAL - And Others	PPTY(S) - Property(s)	TRST(S) - Trust(s)

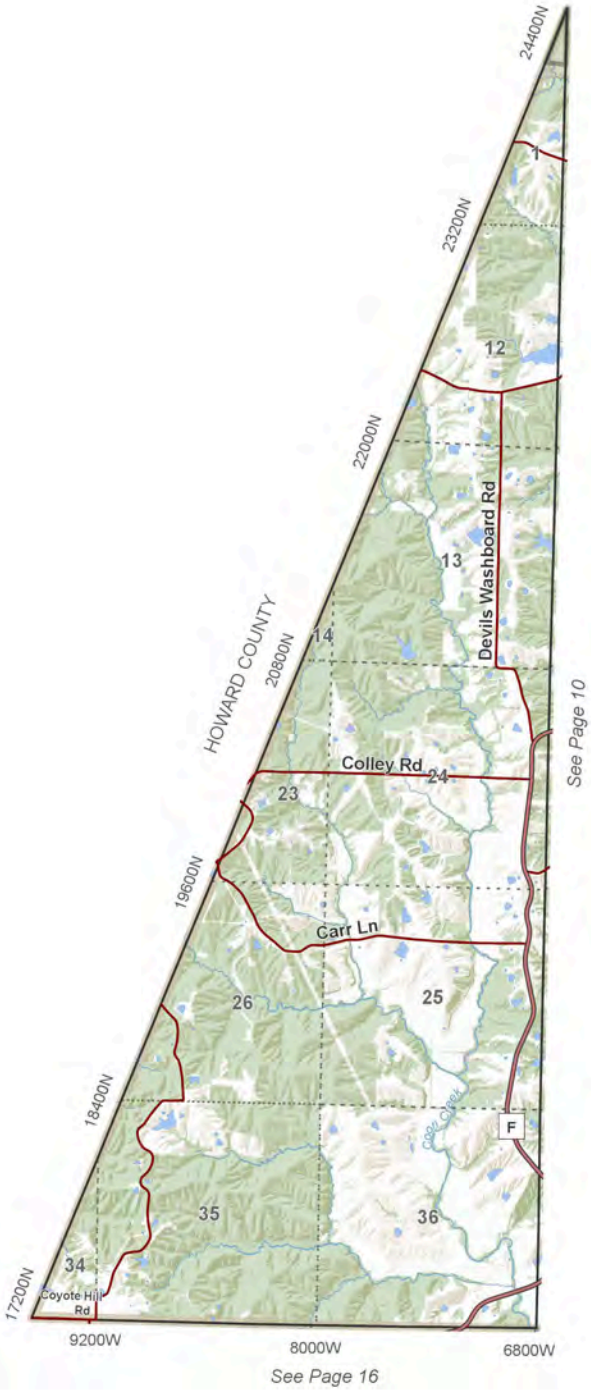

T.51N.- R.14W.

Bourbon (W)

0 0.25 0.5 1
Miles

N



T.51N.- R.14W.



N

0 0.25 0.5 1
Miles

Bourbon (W)

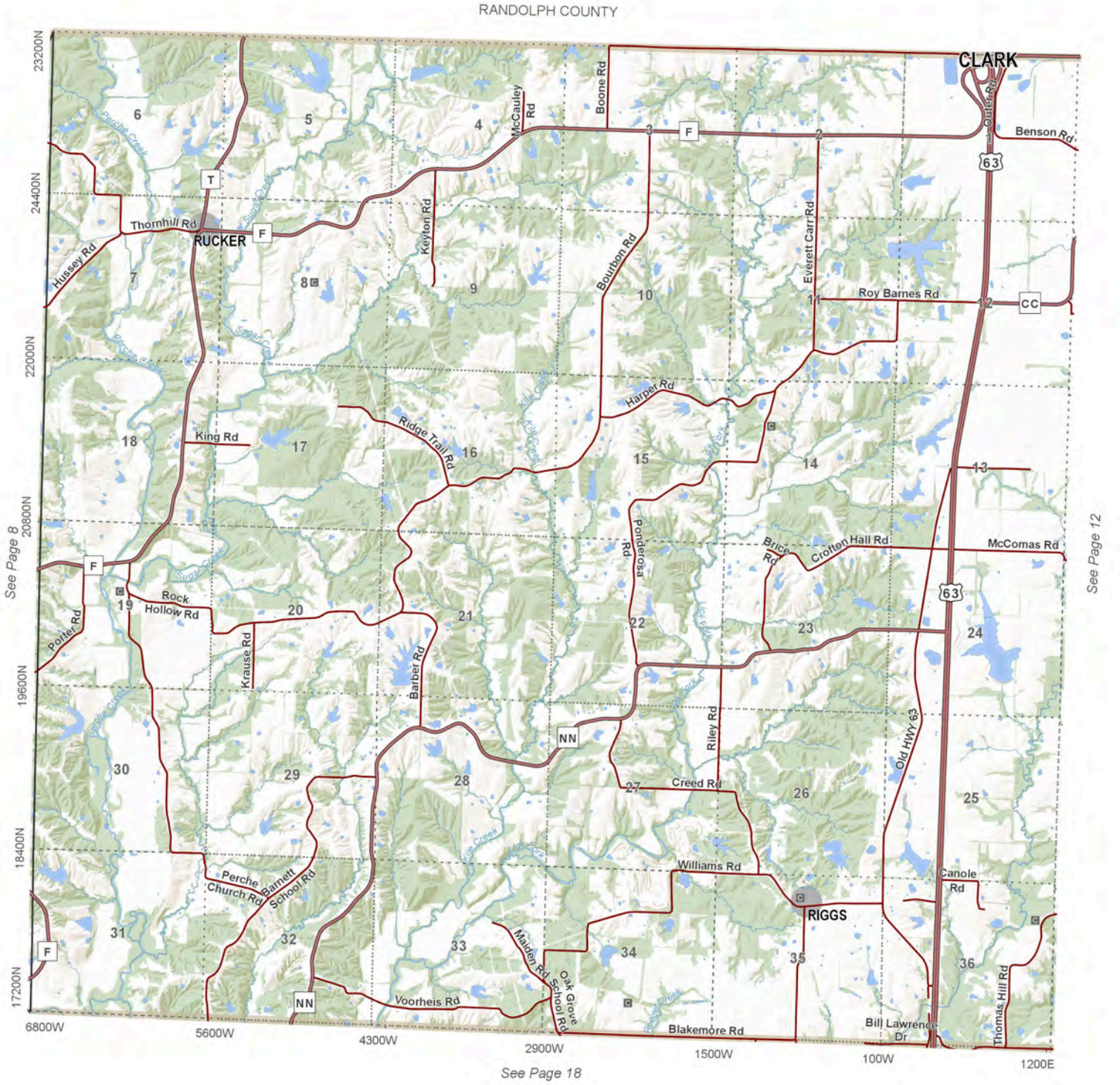

T.51N.- R.13W.

Bourbon (C)

0 0.25 0.5 1
Miles

N

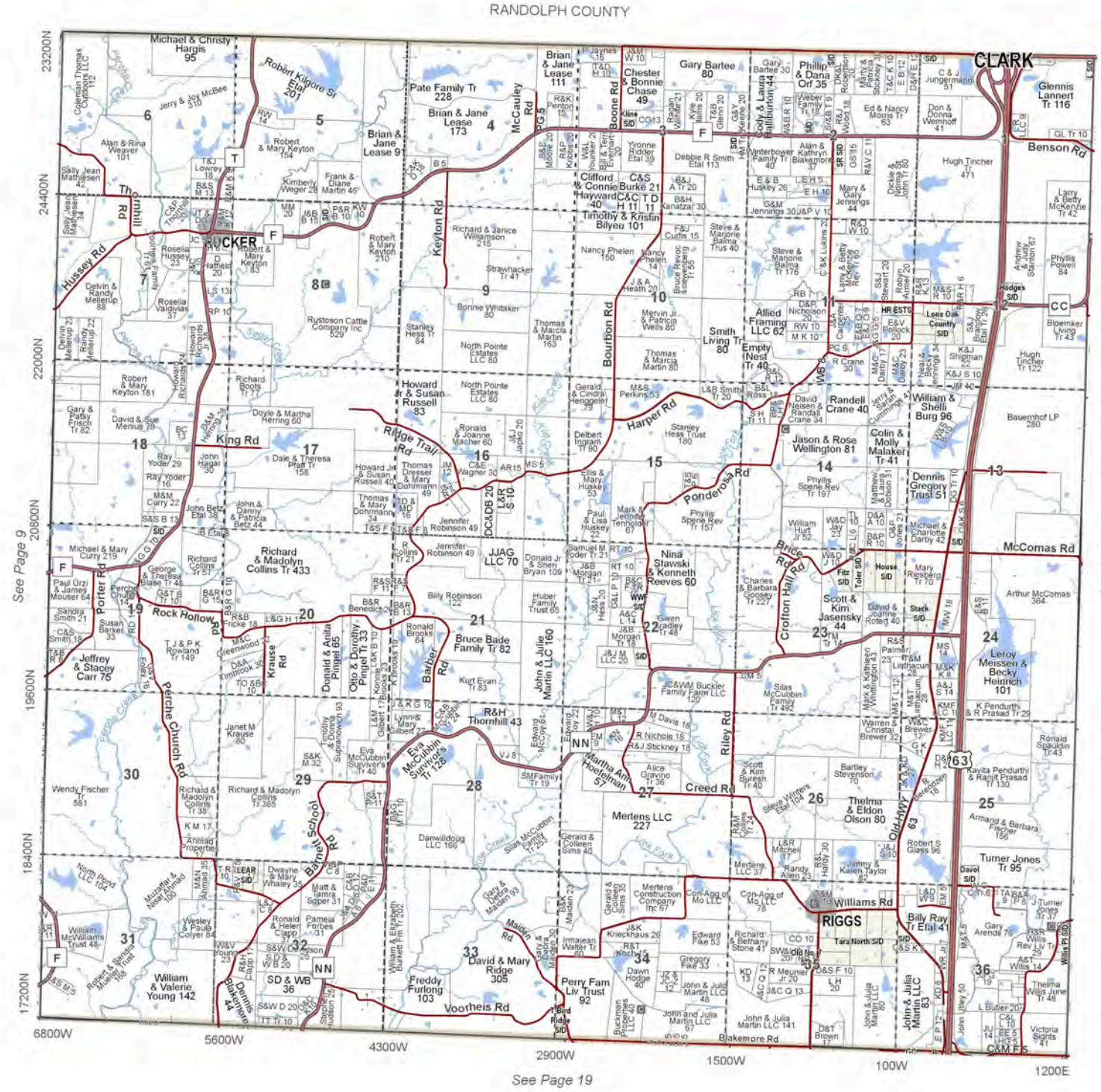
RANDOLPH COUNTY
CLARK
BUCKER
RIGGS
Benson Rd
Thornhill Rd
Hussey Rd
Keyton Rd
Bourbon Rd
McCauley Rd
Boone Rd
Harper Rd
Ridge Trail Rd
King Rd
Rock Hollow Rd
Porter Rd
Perche Church Rd
Barnett School Rd
Barber Rd
Krause Rd
Ponderosa Rd
Bruce Rd
Crofton Hall Rd
Riley Rd
Creed Rd
Old Hwy 63
McComas Rd
Williams Rd
Maiden Rd
Voorheis Rd
Blakemore Rd
Lone Oak Country S/D
Hodges S/D
Tara North S/D
Bird Ridge S/D
Davol S/D
Fitz S/D
House S/D
Stack S/D
Toler S/D
Willis Pl S/D
Pate Family Tr 228
Brian & Jane Lease 173
Brian & Jane Lease 111
Brian & Jane Lease 9
Chester & Bonnie Chase 49
Gary Bartee 80
Phillip & Dana Orf 35
Clifford & Connie Hayward 40
C&S Burke 21
C&C T D H 11 11
Timothy & Kristin Bilyeu 101
Allied Framing LLC 62
Empty Nest Tr 40
Smith Living Tr 80
Randell Crane 40
Jason & Rose Wellington 81
Colin & Molly Malaker Tr 41
William & Shelli Burg 96
Dennis Gregory Trust 51
Nina Stawski & Kenneth Reeves 60
Richard & Madolyn Collins Tr 433
Bruce Bade Family Tr 82
John & Julie Martin LLC 160
JJAG LLC 70
R&H Thornhill 43
Mertens LLC 227
Thelma & Eldon Olson 80
Leroy Meissen & Becky Heinrich 101
Scott & Kim Jasensky 44
Howard Jr & Susan Russell 83
Richard & Mary Keyton 210
Robert & Mary Keyton 154
Robert & Mary Keyton 83
Rustoson Cattle Company Inc 529
Richard & Janice Williamson 215
Strawhacker Tr 41
Bonnie Whitaker 80
Stanley Hess Tr 84
North Pointe Estates LLC 80
Thomas & Marcia Martin 163
Thomas & Marcia Martin 80
Nancy Phelen 150
Mervin Jr & Patricia Wells 80
Steve & Marjorie Balma Trus 40
Steve & Marjorie Balma Tr 176
Larry & Betty McKenzie Rev Tr 65
Hugh Tincher Tr 471
Hugh Tincher Tr 122
Bauernhof LP 280
Arthur McComas 364
Michael & Christy Hargis 95
Alan & Rina Weaver 101
Kimberly Weger 28
Frank & Diane Martin 45
Delvin & Randy Mellerup 88
Roselia Valdivias 37
Roselia Hussey 23
Gary & Patsy Frisch Tr 82
David & Sue Menius 79
Doyle & Martha Herring 60
Richard Boots Tr 77
Ray Yoder 29
Ray Yoder 16
John Hagar 30
Dale & Theresa Pratt Tr 158
John Betz Etal 38
John & Danny & Patricia Betz 44
Michael & Mary Curry 219
Paul Urzi & James Mouser 64
Perche Creek 14
Sandra Smith 21
Susan Barker 33
Jeffrey & Stacey Carr 75
Wendy Fischer Tr 581
Janet M Krause 80
Richard & Madolyn Collins Tr 38
Richard & Madolyn Collins Tr 365
Annad Properties
North Pond LLC 104
Muzaffar & Nisar Ahmad 100
Wesley & Paula Colyer 84
William McWilliams Trust 48
Robert & Sandra Mueller Trust 169
William & Valerie Young 142
Dennis Blakemore 44
SD & WB 36
Freddy Furlong 103
David & Mary Ridge 308
Perry Fam Liv Trust 92
Eva McCubbin Survivors Tr 128
Danwilldoug LLC 166
Martha Ann Heeteman 51
Alice Gravino Tr 36
Mertens Construction Company Inc 67
Con-Agg of Mo LLC 78
Billy Ray Tr Etal 41
Turner Jones Tr 95
Armand & Barbara Fischer 156
Kavita Pendurthi & Ranjit Prasad Tr 130
K Pendurthi & R Prasad Tr 29
Ronald Spaulding Tr 43
Glennis Lannert Tr 116
Don & Donna Wemhoff 41
Ed & Nancy Morris Tr 63
Hughes Tincher Tr 471
Larry & Betty McKenzie Tr 42
Phyllis Powell 84
Bloemker Living Tr 43
Andrew & Judy Stanton 87
Allan & Kathryn Blakemore 37
Winterbower Family Tr 40
Debbie R Smith Etal 113
Yvonne Ridder Etal 39
Ragan Wilhide 21
Kyle Harris 20
Colly & Laura Halliburton 44
Weber Family Tr 19
Mary & Gary Jennings 44
Dickie & Sharon Norris 50
Steve Winters Etal 104
Bartley Stevenson 70
Robert S Glass 96
Jimmy & Karen Taylor 82
Gary Arends 76
Mary Riesberg Tr 70
Michael & Charlotte Darby 42
Dennis Gregory Trust 51
Phyllis Spene Rev Tr 197
Phyllis Spene Rev Tr 157
Mark & Jennifer Tenholder 67
Ellis & Mary Huskey 53
Paul & Lisa Huskey 53
Samuel M Yoder Tr 21
Donald Jr & Sheri Bryan 109
Huber Family Trust 65
Gwen Cradley Tr 48
Billy Robinson 122
Ronald Brooks 64
Kurt Evan Tr 83
Lynn & Mary Gilbert 27
Edward Joy 22
Edward McCoy 64
Silas McCubbin Family Tr 293
Gerald & Colleen Sims 40
Gerald & Colleen Sims 30
Irmajean Walter Tr 88
Edward Pike 53
Gregory Pike 33
Dawn Hodge 40
John & Julia Martin LLC 48
John and Julia Martin LLC 67
John & Julia Martin LLC 141
John & Julia Martin LLC 83
Buckman Properties LLC
Richard & Bethany Stone 41
Randy Allen 23
Jennifer Robinson 49
Thomas Dresser & Mary Dohrmann 49
Thomas & Mary Dohrmann 34
Howard Jr & Susan Russell 40
Ronald & Joanne Macher 60
Delbert Ingram Tr 90
Gerald & Cindral Henggeler 79
Stanley Hess Trust 180
Jason & Rose Wellington 81
Colin & Molly Malaker Tr 41
Randell Crane 40
David Neisen & Randall Crane 34
Nancy Phelen 14
Bruce Revoc Living Tr 55
Allied Framing LLC 62
Empty Nest Tr 40
Smith Living Tr 80
Thomas & Marcia Martin 80
Mervin Jr & Patricia Wells 80
Steve & Marjorie Balma Trus 40
Steve & Marjorie Balma Tr 176
Larry & Betty McKenzie Rev Tr 65
Hugh Tincher Tr 471
Hugh Tincher Tr 122
Bauernhof LP 280
Arthur McComas 364

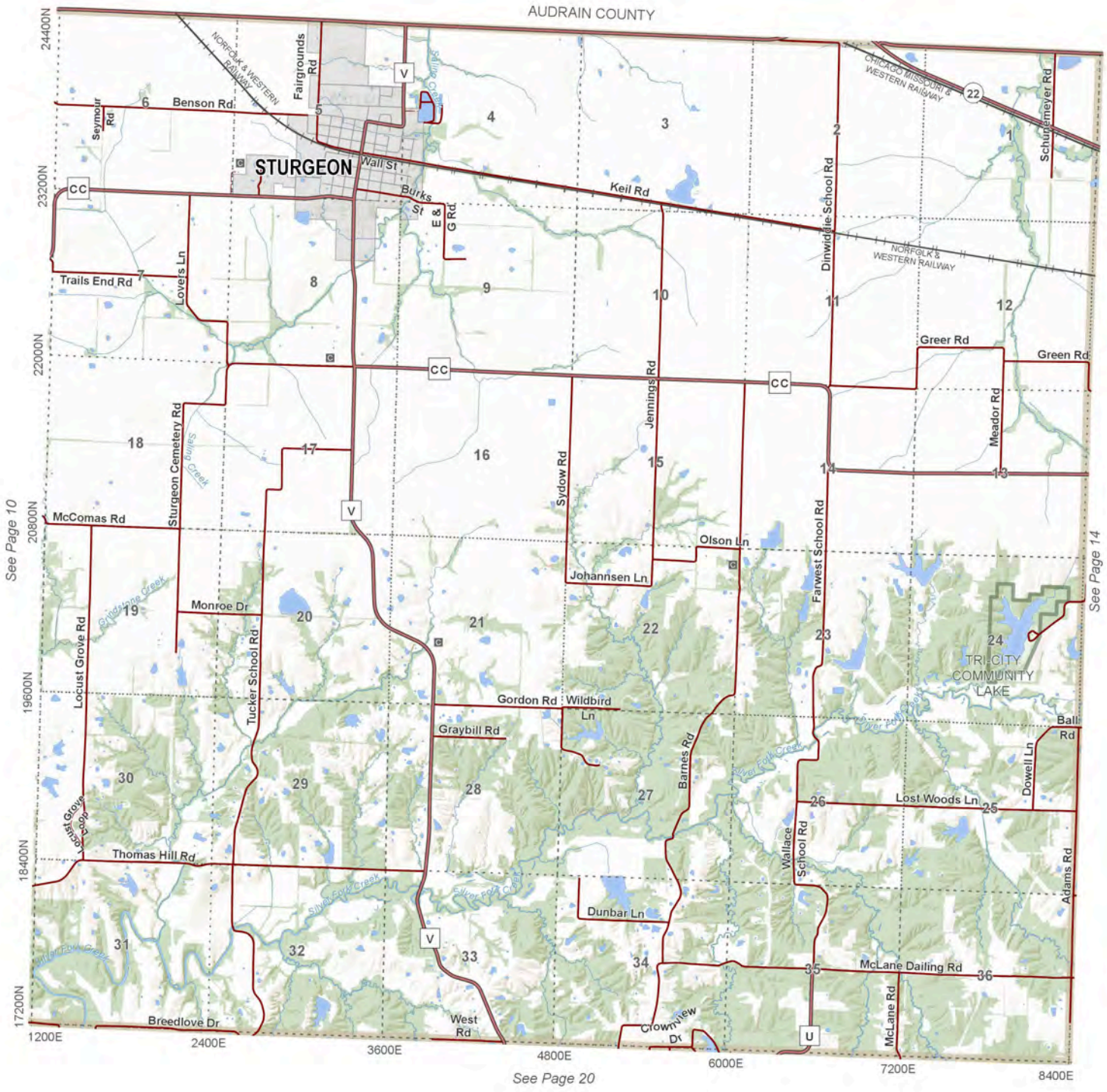

T.51N.- R.12W.

Bourbon (E)

0 0.25 0.5 1
Miles

N

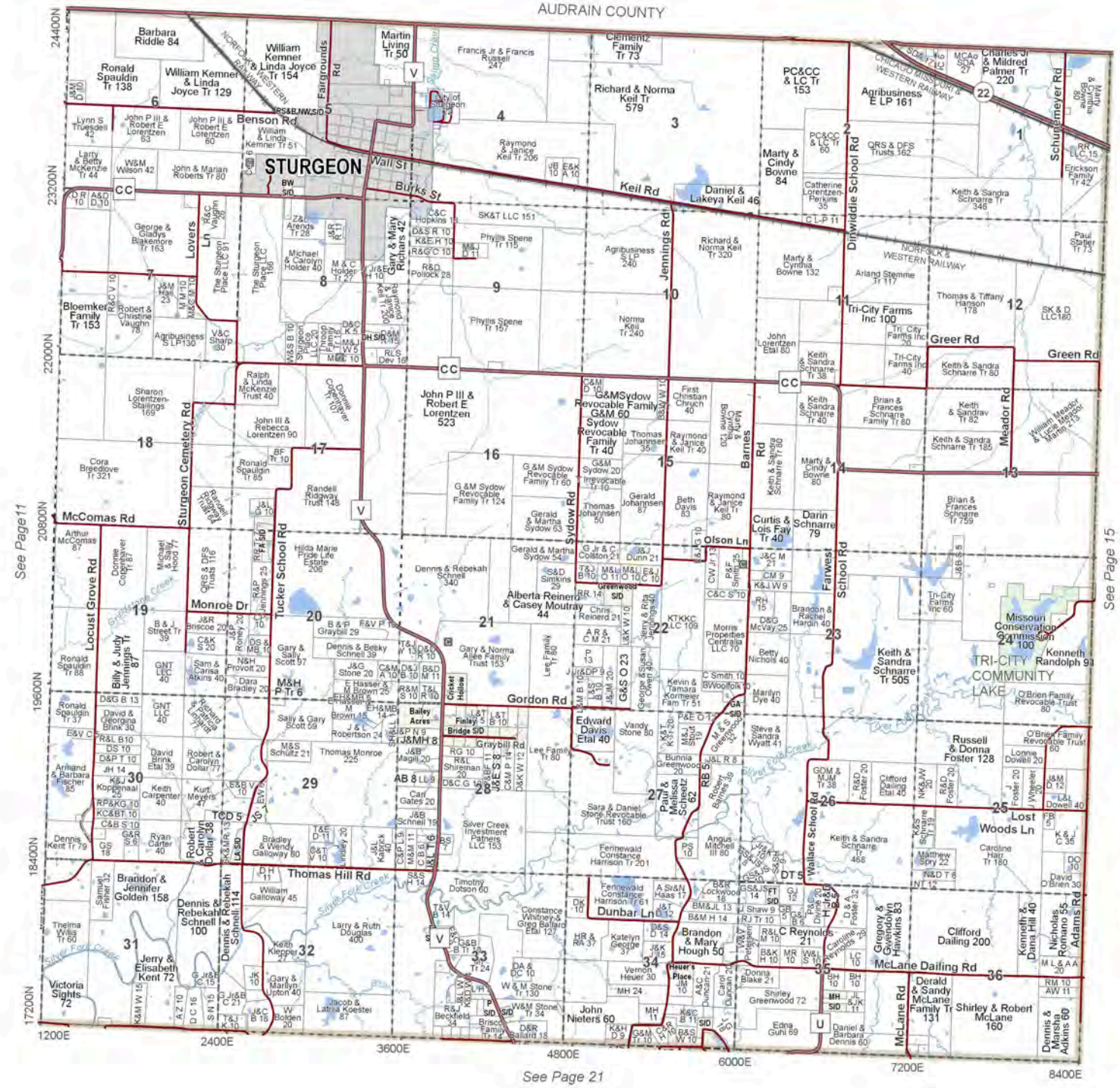

T.51N.- R.12W.

N

0 0.25 0.5 1
Miles

Bourbon (E)

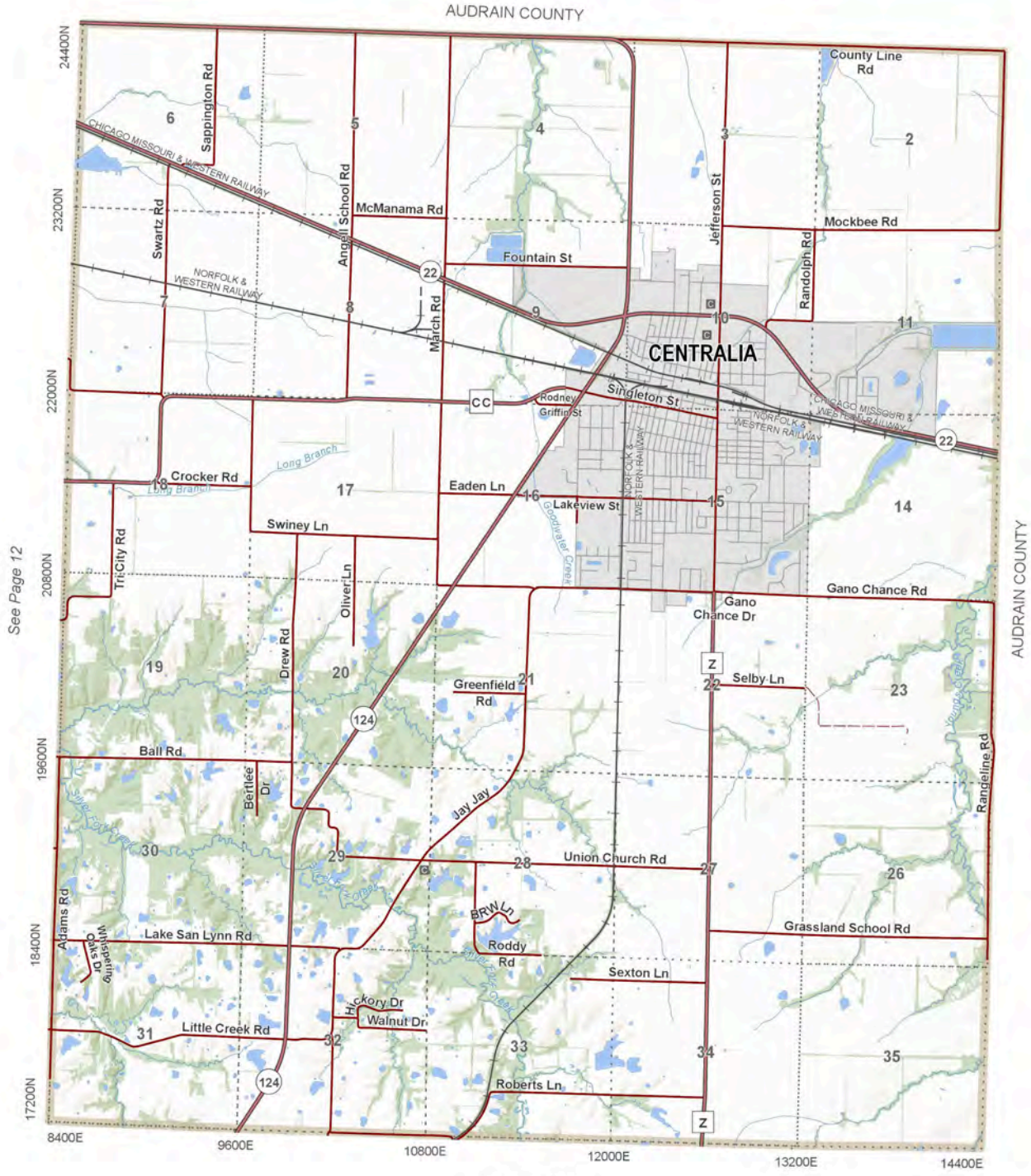



T.51N.- R.11W.

Centralia

0 0.25 0.5 1
Miles

N

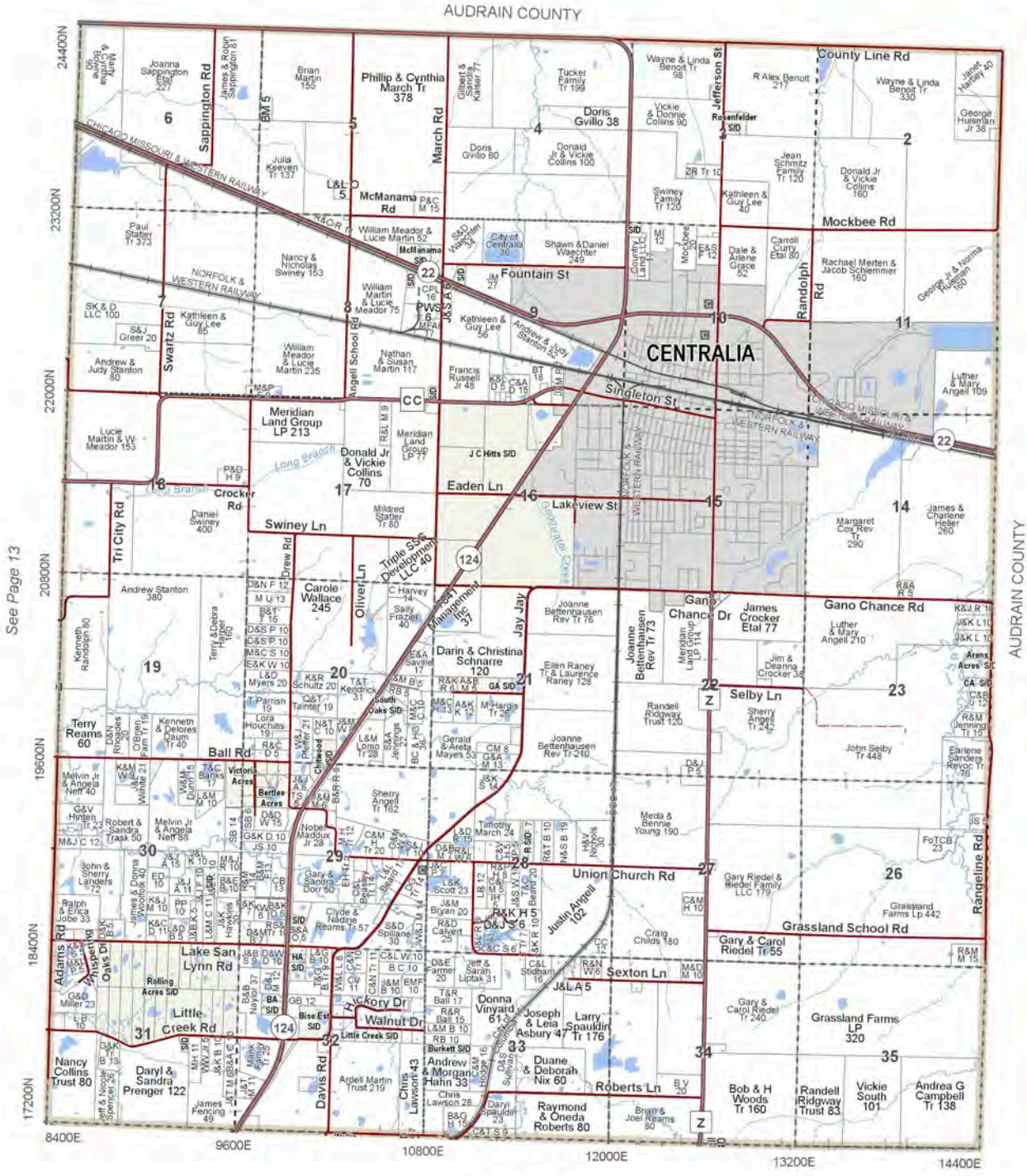

T.51N.- R.11W.

Centralia

N

0 0.25 0.5 1

Miles

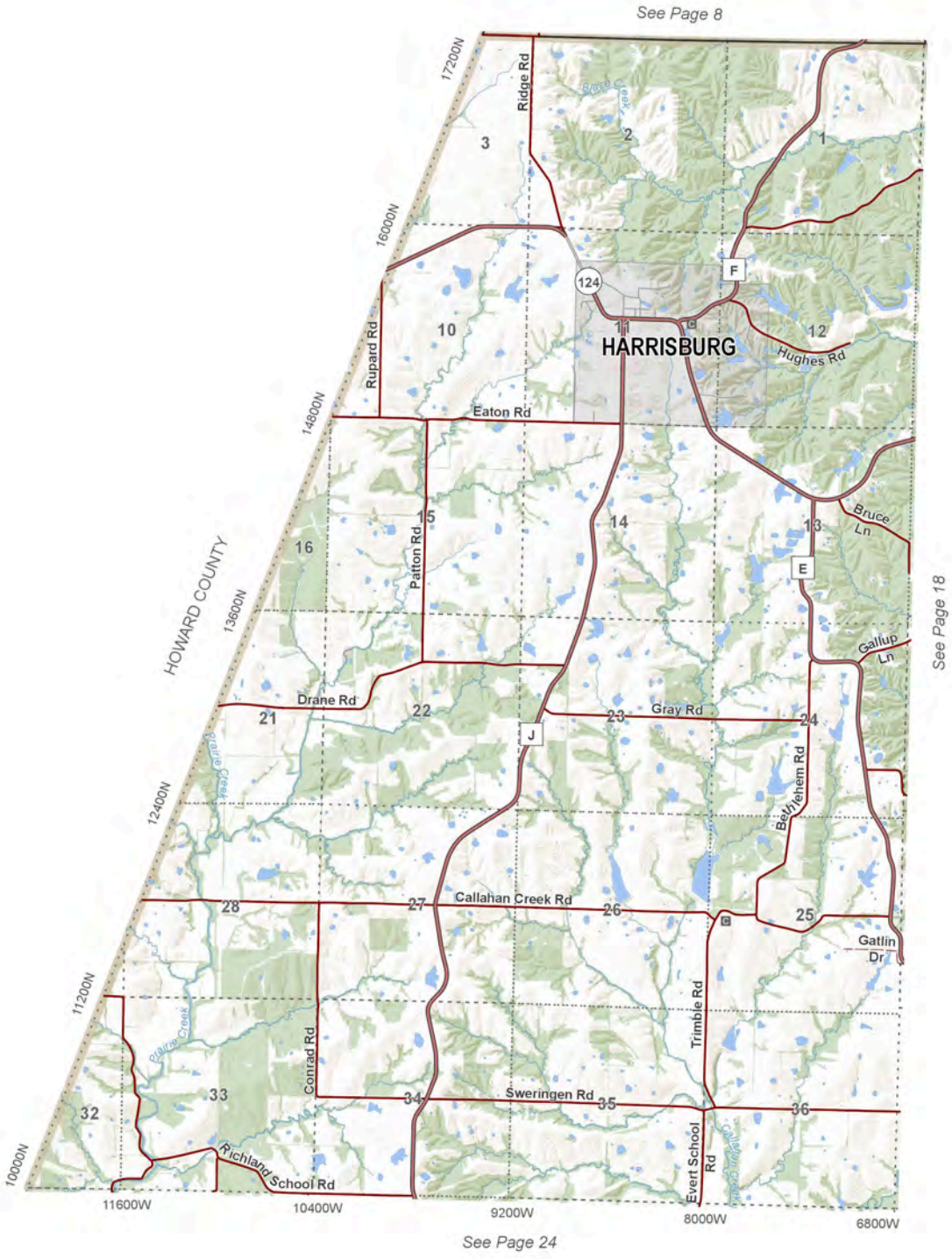



T.50N.- R.14W.

Perche (NW)

0 0.25 0.5 1
Miles

N

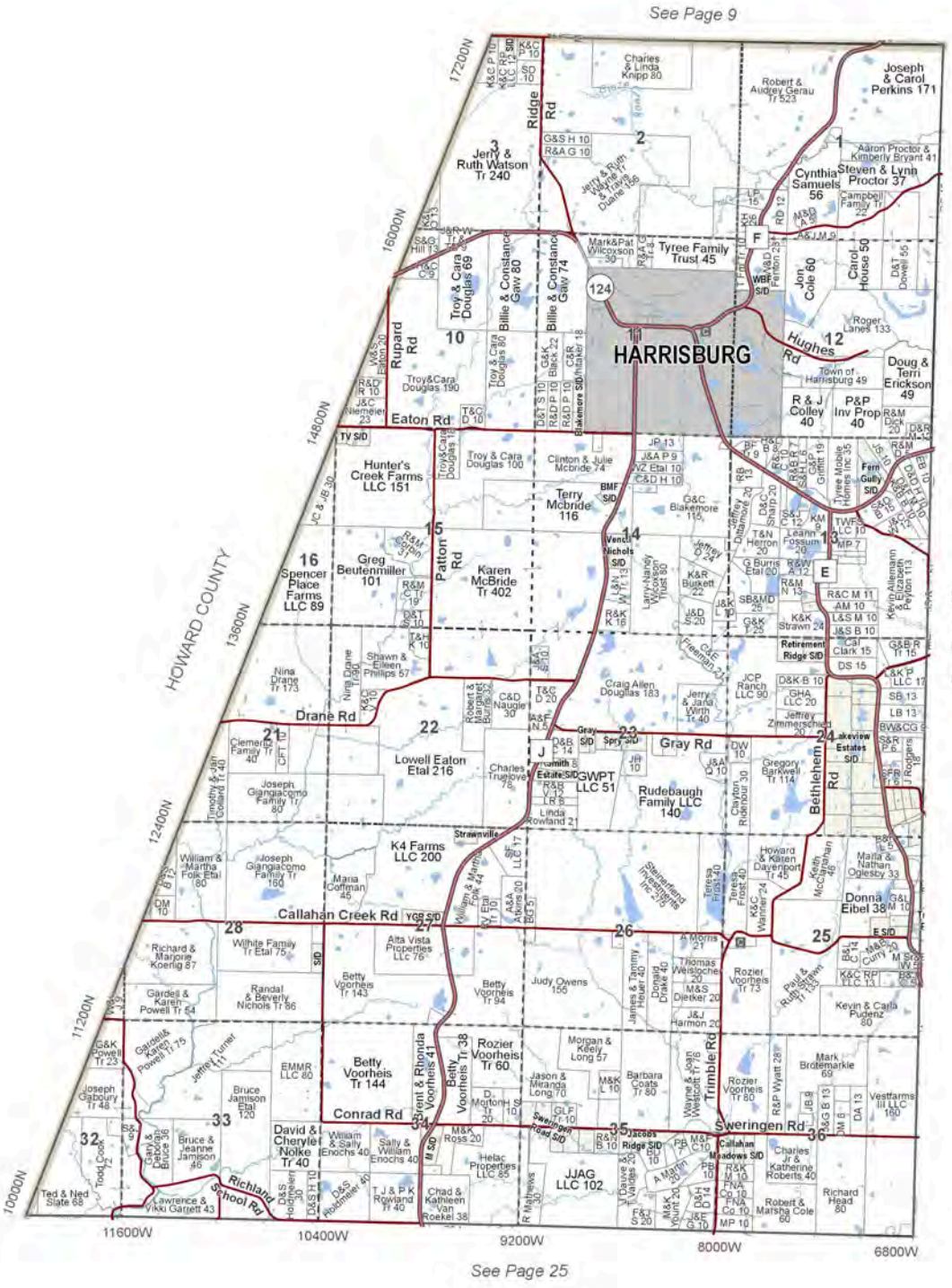

T.50N.- R.14W.



N

0 0.25 0.5 1
Miles

Perche (NW)



T.50N.- R.13W.

Perche (NE) & Rocky Fork (NW)

0 0.25 0.5 1
Miles

N

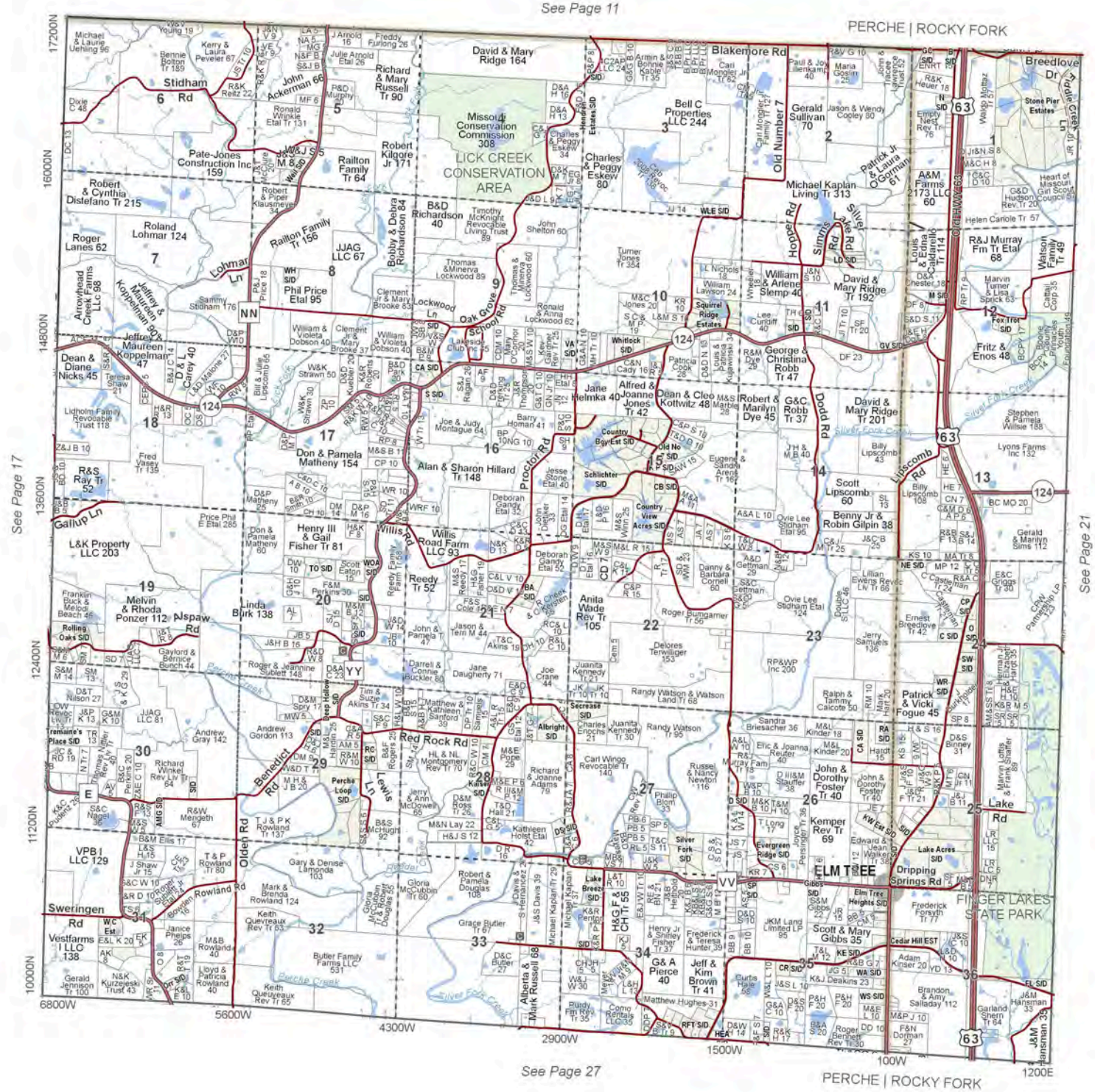

T.50N.- R.13W.

N

0 0.25 0.5 1
Miles

Perche (NE) & Rocky Fork (NW)

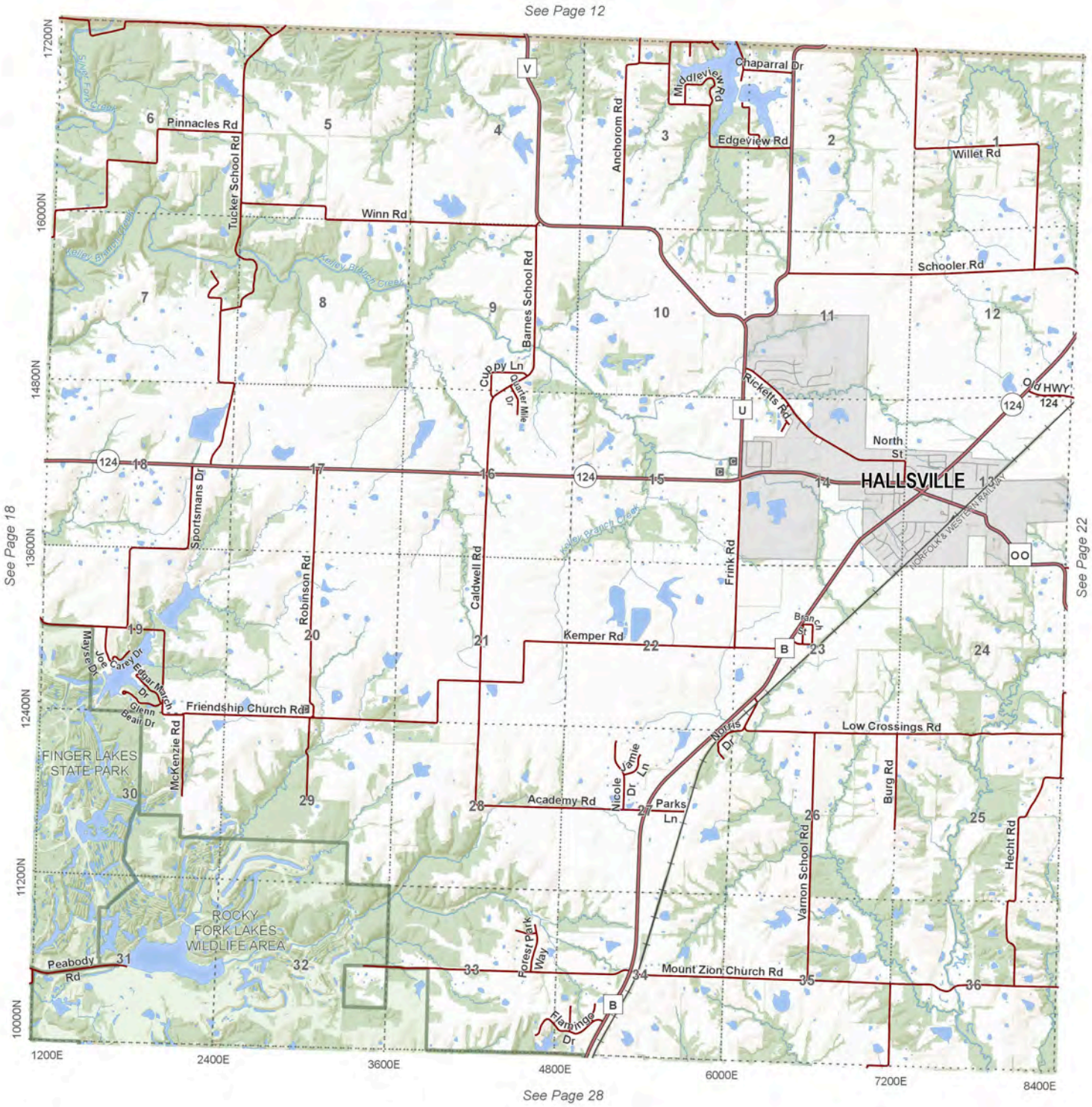



T.50N.- R.12W.

Rocky Fork (N)

0 0.25 0.5 1
Miles

N

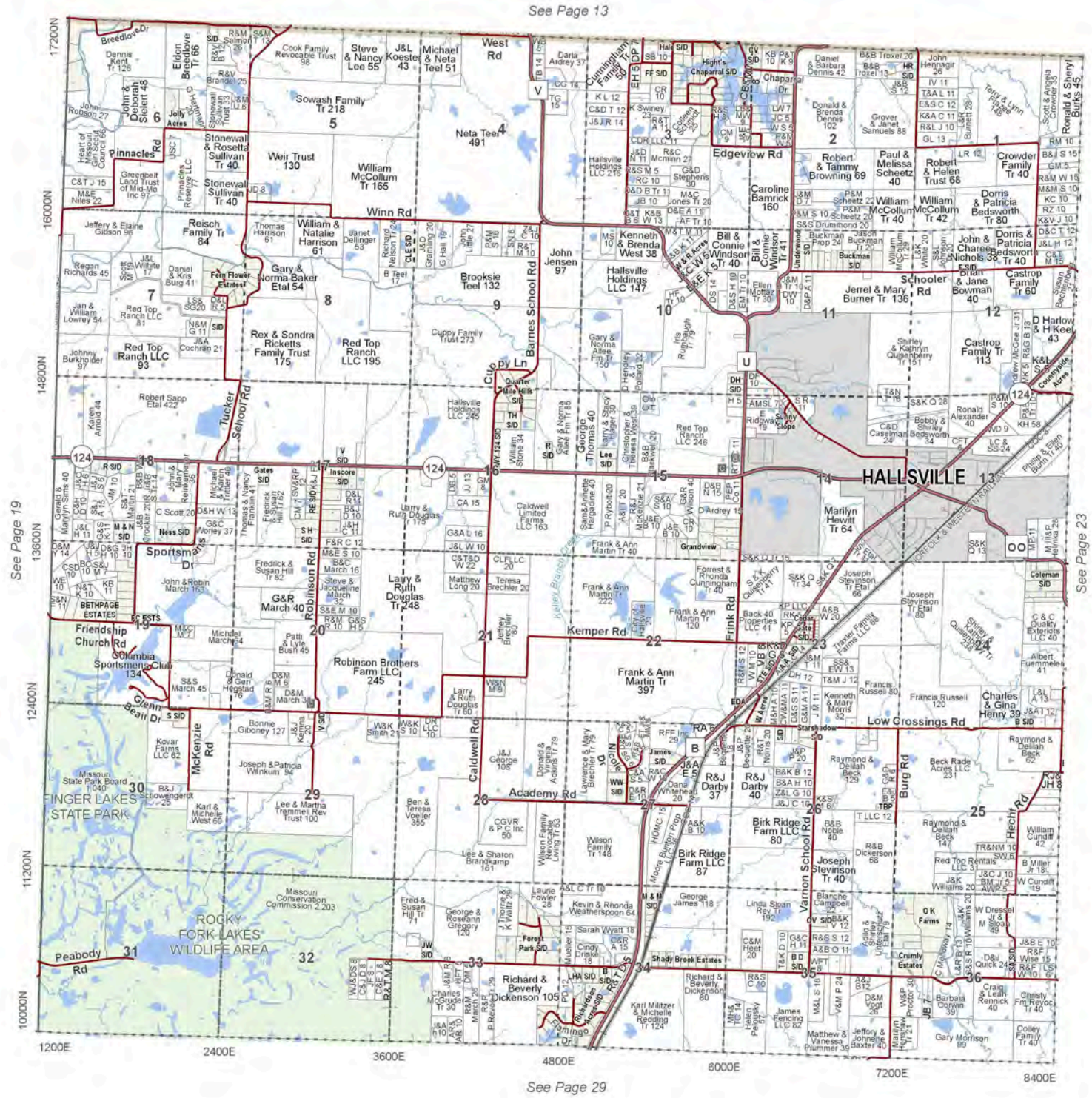

T.50N.- R.12W.

N

0 0.25 0.5 1
Miles

Rocky Fork (N)

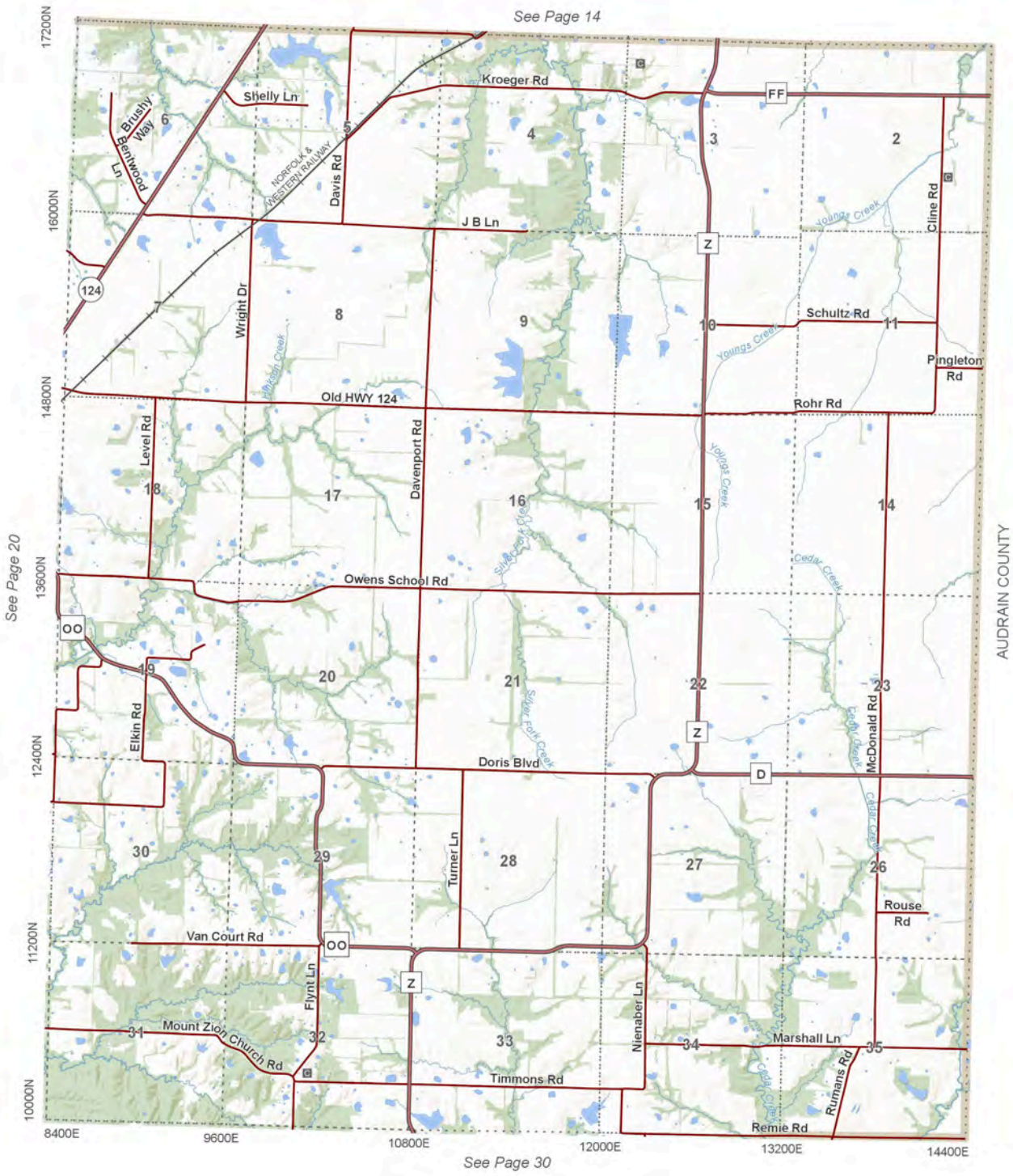

T.50N.- R.11W.

Rocky Fork (NE)

0 0.25 0.5 1
Miles

N

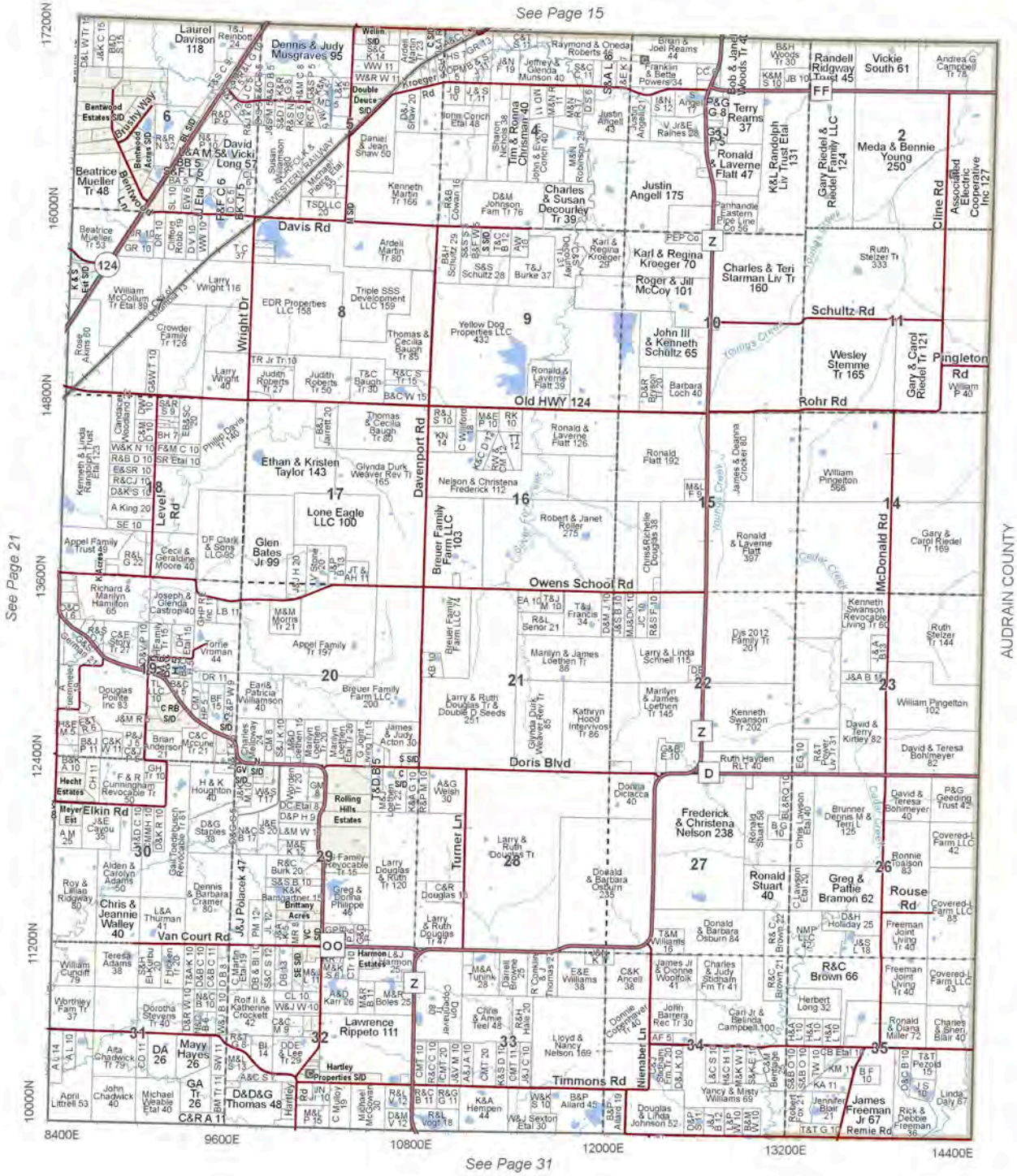

T.50N.- R.11W.

Rocky Fork (NE)

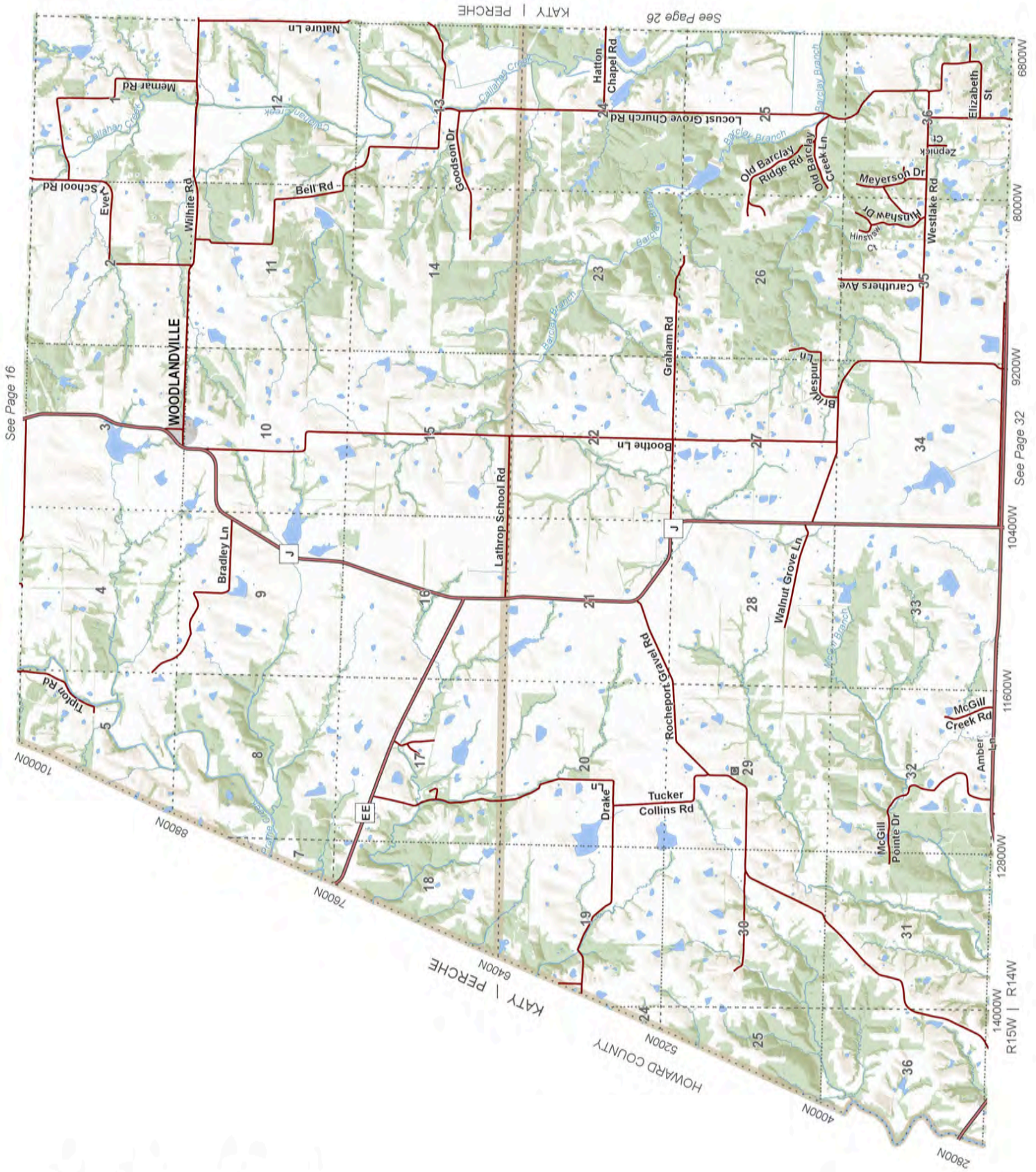



T.49N.- R.15W. & R.14W.

Perche (SW) & Katy (N & W)

0 0.25 0.5 1
Miles

N

*Note: Map has been rotated to fit on page.

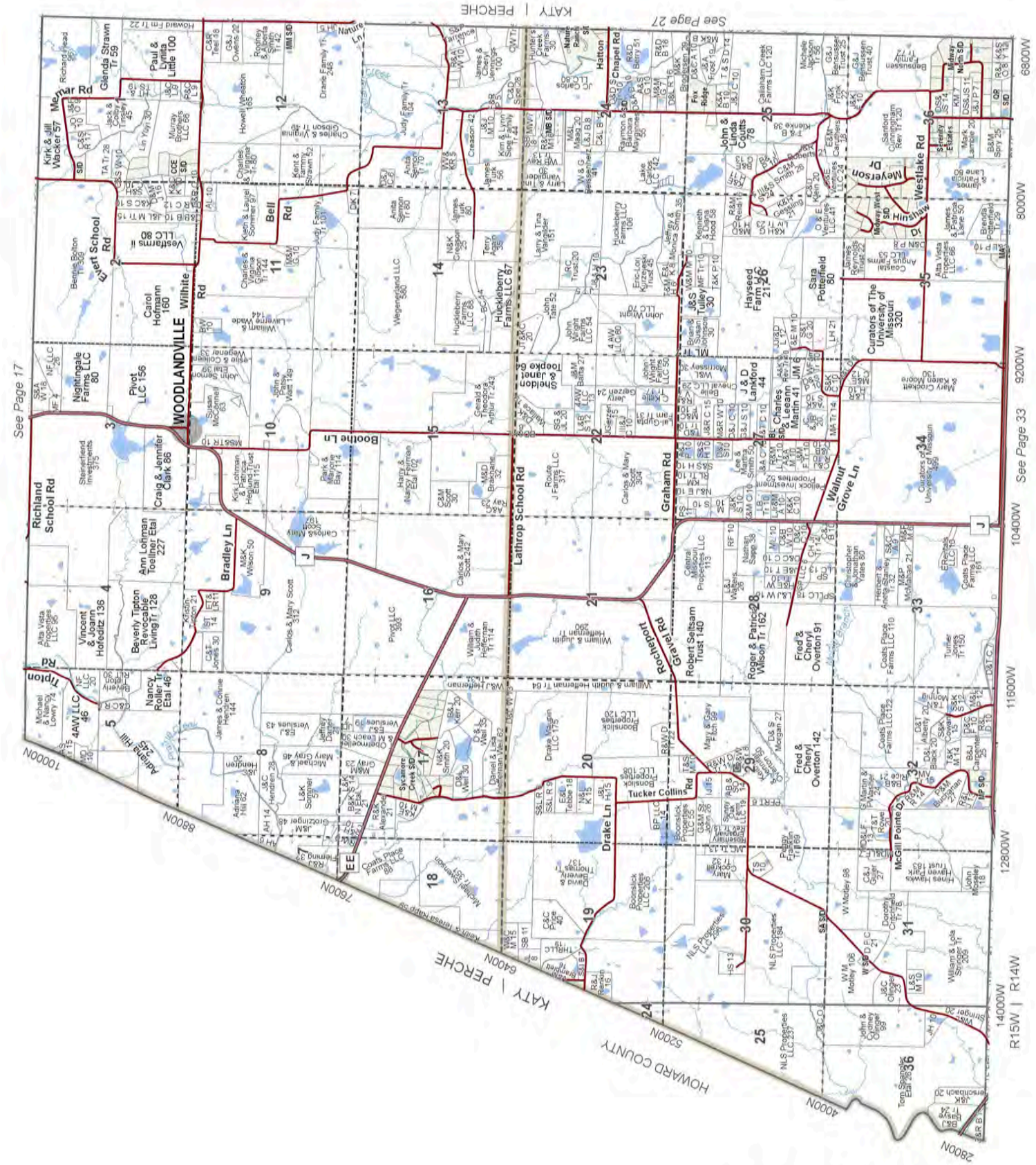

T.49N.- R.15W. & R.14W.

0 0.25 0.5 1
Miles

Perche (SW) & Katy (N & W)

*Note: Map has been rotated to fit on page.



T.49N.- R.13W.

Perche (SE), Rocky Fork (SW), Katy (NE) & Missouri (N)

0 0.25 0.5 1 Miles

N

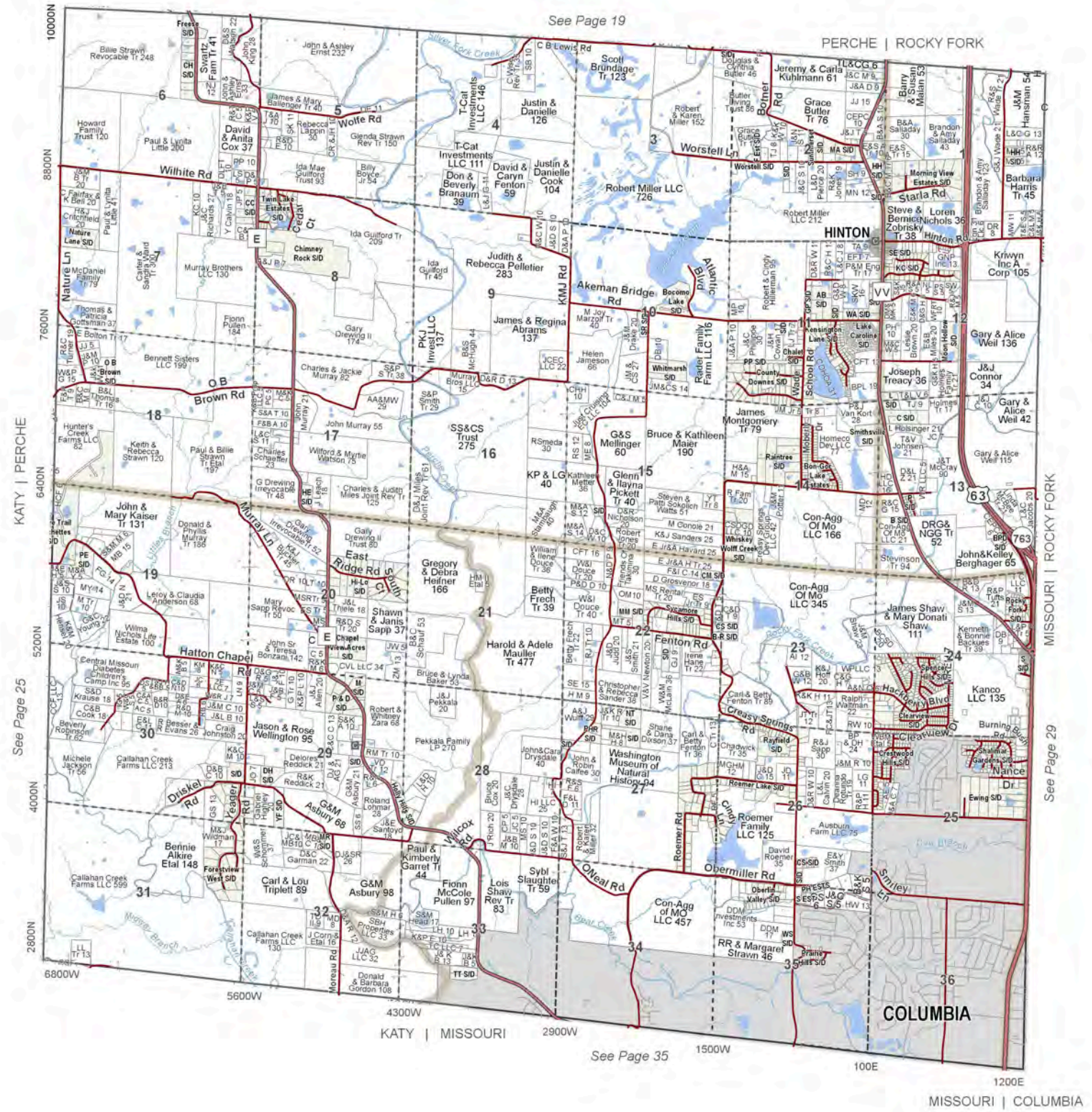

T.49N.- R.13W.

N

0 0.25 0.5 1
Miles

Perche (SE), Rocky Fork (SW), Katy (NE) & Missouri (N)

See Page 20

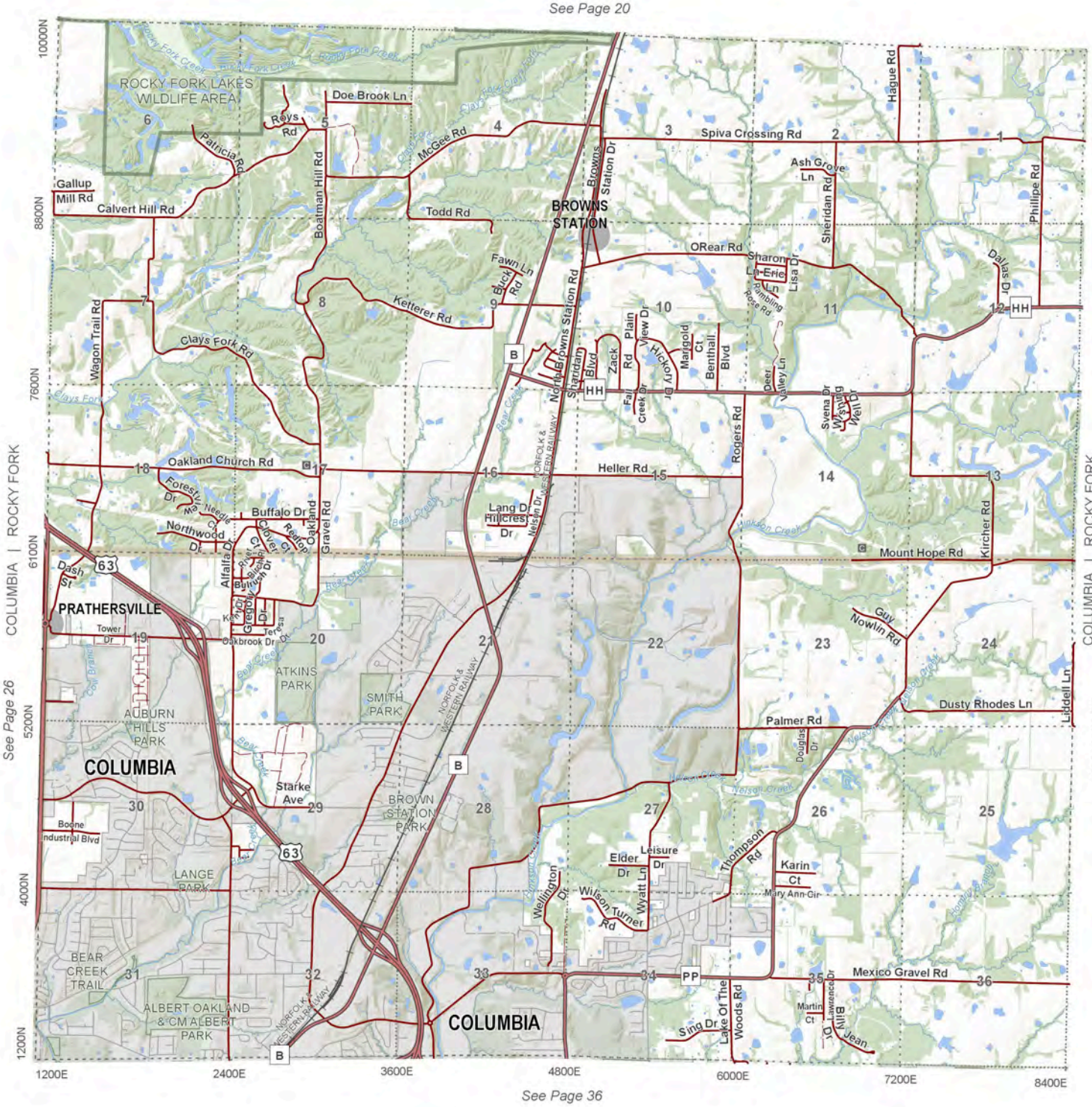

See Page 26

COLUMBIA | ROCKY FORK

See Page 30

See Page 36



T.49N.- R.12W.

Rocky Fork (S) & Columbia (NW)

0 0.25 0.5 1
Miles

N

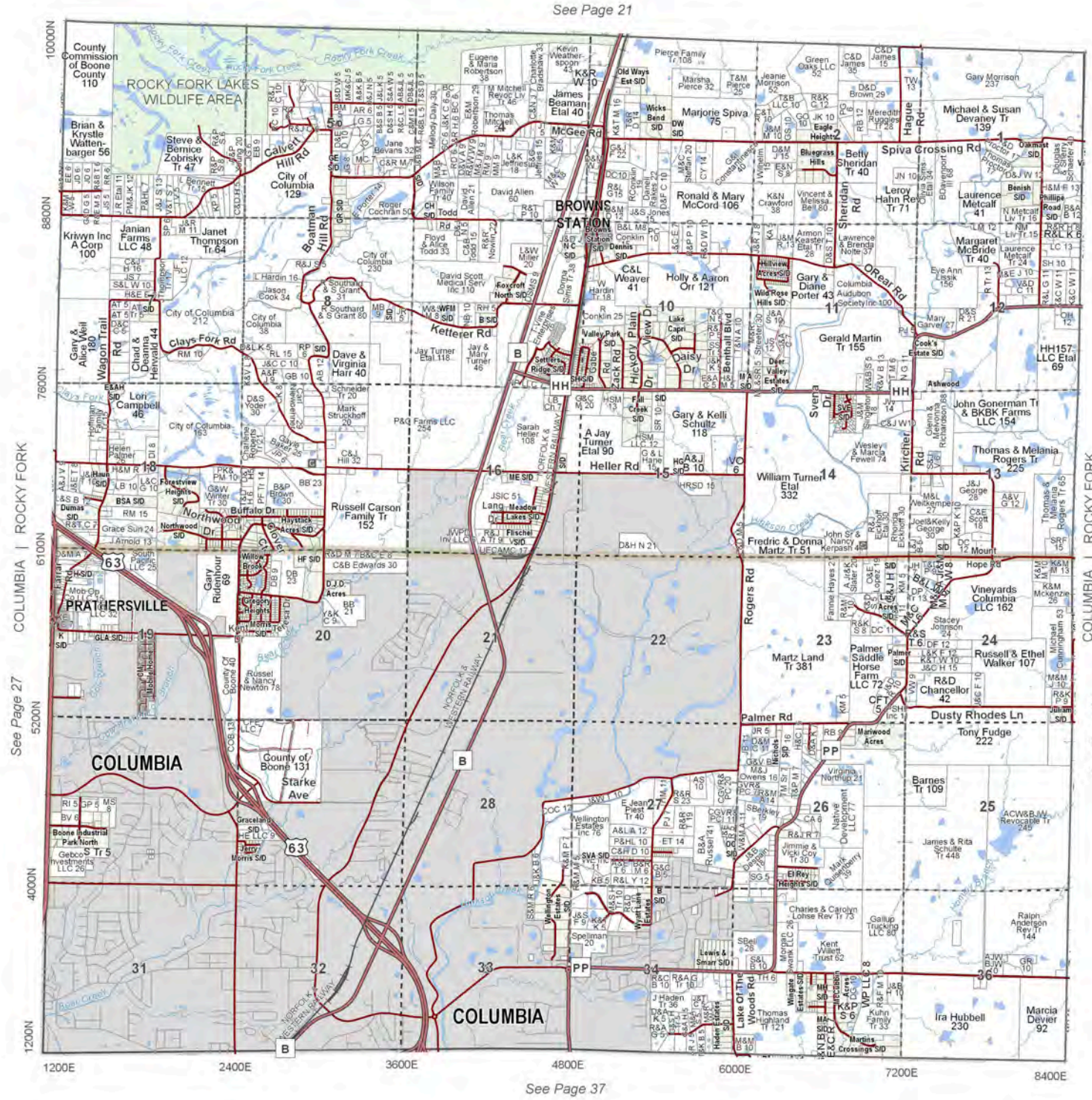
See Page 21
See Page 27
See Page 31
See Page 37
COLUMBIA | ROCKY FORK
COLUMBIA | ROCKY FORK
ROCKY FORK LAKES WILDLIFE AREA
BROWNS STATION
PRATHERSVILLE
COLUMBIA
COLUMBIA
Heller Rd
Palmer Rd
Dusty Rhodes Ln
Spiva Crossing Rd
Ketterer Rd
Clays Fork Rd
Rocky Fork Creek
Bear Creek
Hinkson Creek
Rogers Rd
Hague Rd
Sheridan Rd
Kircher Rd
Starke Ave
Boatman Hill Rd
Calvert Hill Rd
Wagon Trail Rd
Hickory Plain Dr
Daisy Dr
Benthall Blvd
Zack Rd
Sverna Dr
O'Real Rd
Lake Of The Woods Rd
Gary Morrison 237
Michael & Susan Devaney Tr 139
Marjorie Spiva 75
Ronald & Mary McCord 106
Betty Sheridan Tr 40
Leroy Hahn Rev Tr 71
Laurence Metcalf 41
Margaret McBride Tr 40
Gary & Diane Porter 43
Columbia Audubon Society Inc 100
Gerald Martin Tr 155
C&L Weaver 41
Holly & Aaron Orr 121
Gary & Kelli Schultz 118
A Jay Turner Etal 90
William Turner Etal 332
Fredric & Donna Martz Tr 51
Martz Land Tr 381
Palmer Saddle Horse Farm LLC 72
R&D Chancellor 42
Russell & Ethel Walker 107
Vineyards Columbia LLC 162
Tony Fudge 222
Barnes Tr 109
James & Rita Schulte Tr 448
Ira Hubbell 230
Marcia Devier 92
Thomas & Melania Rogers Tr 225
John Gonerman Tr & BKBK Farms LLC 154
HH157 LLC Etal 69
Russell Carson Family Tr 152
Janian Farms LLC 48
Janet Thompson Tr 64
Kriwyn Inc A Corp 100
Brian & Krystle Watten-barger 56
Steve & Bernice Zobrisky Tr 47
Gary & Alice Weil 180
Chad & Deanna Herwald 44
Lori Campbell 46
Dave & Virginia Harr 40
Gary Ridenhour 69
Russel Nancy Newton 78
County of Boone 131
City of Columbia 129
City of Columbia 230
City of Columbia 212
City of Columbia 38
City of Columbia 193
P&Q Farms LLC 254
Sarah Heller 108
Lang Meadow Dr
Buffalo Dr
Northwood Dr
Grace Sun 24
Forestview Heights S/D
Haystack Acres S/D
Gracelawn S/D
Boone Industrial Park North
Gebco Investments LLC 26
Tr 5
Wellington Estates Inc 76
Wellington Estates S/D
Wyatt Lake Estates
Hidden Estates S/D
Wingate Estates S/D
Native Development LLC 77
Mariwood Acres
Lake Capri S/D
Deer Valley Estates S/D
Hillview Acres S/D
Wild Rose Hills S/D
Ashwood
Cook's Estate S/D
Kent Willett Trust 62
Charles & Carolyn Lohse Rev Tr 73
Gallup Trucking LLC 80
Kuhn Family Tr 33
Martins Crossings S/D
Thomas Highland Tr 121
Lewis & Smart S/D I
El Rey Heights S/D
Jimmie & Vicki Coy Tr 30
Mark Quisenberry 39
Virginia Northup 21
Stacey Johnson 24
Mary Garver 27
Wesley Marcia Fewell 74
Glenn & Melvonna Richardson 68
Thomas & Melania Rogers Tr 65
Joel & Kelly George 30
Rhonda Eckhoff 30
John Sr & Nancy Kerpash 48
Fannie Hayes 2
Michael Cunningham 53
Julian S/D
Hope Rd
Mount
Lone Elm Rd
Lone Elm Rd
Lone Elm Rd

See Page 22

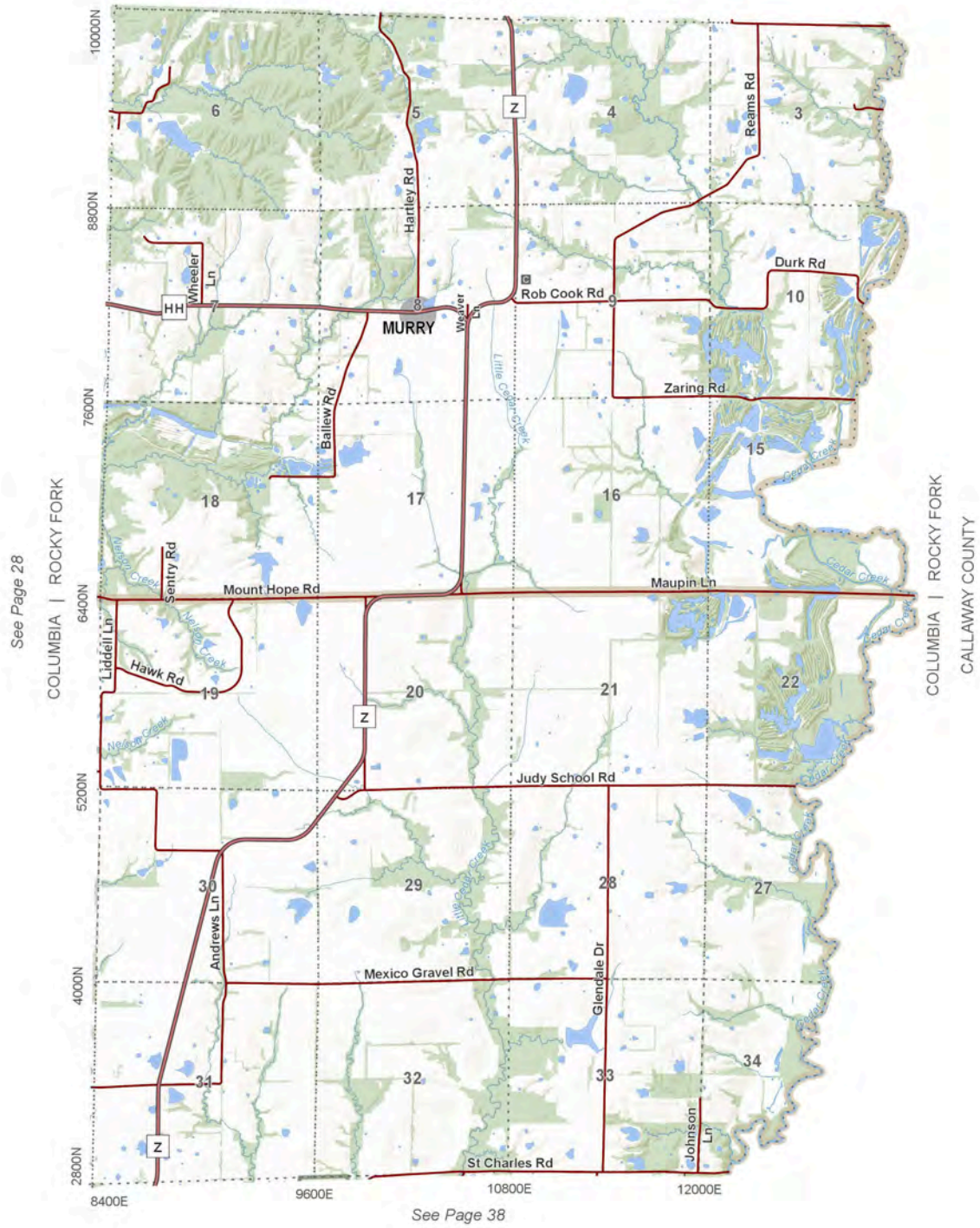

See Page 28

See Page 38



T.49N - R.11W.

Rocky Fork (SE) & Columbia (NE)

0 0.25 0.5 1
Miles

N

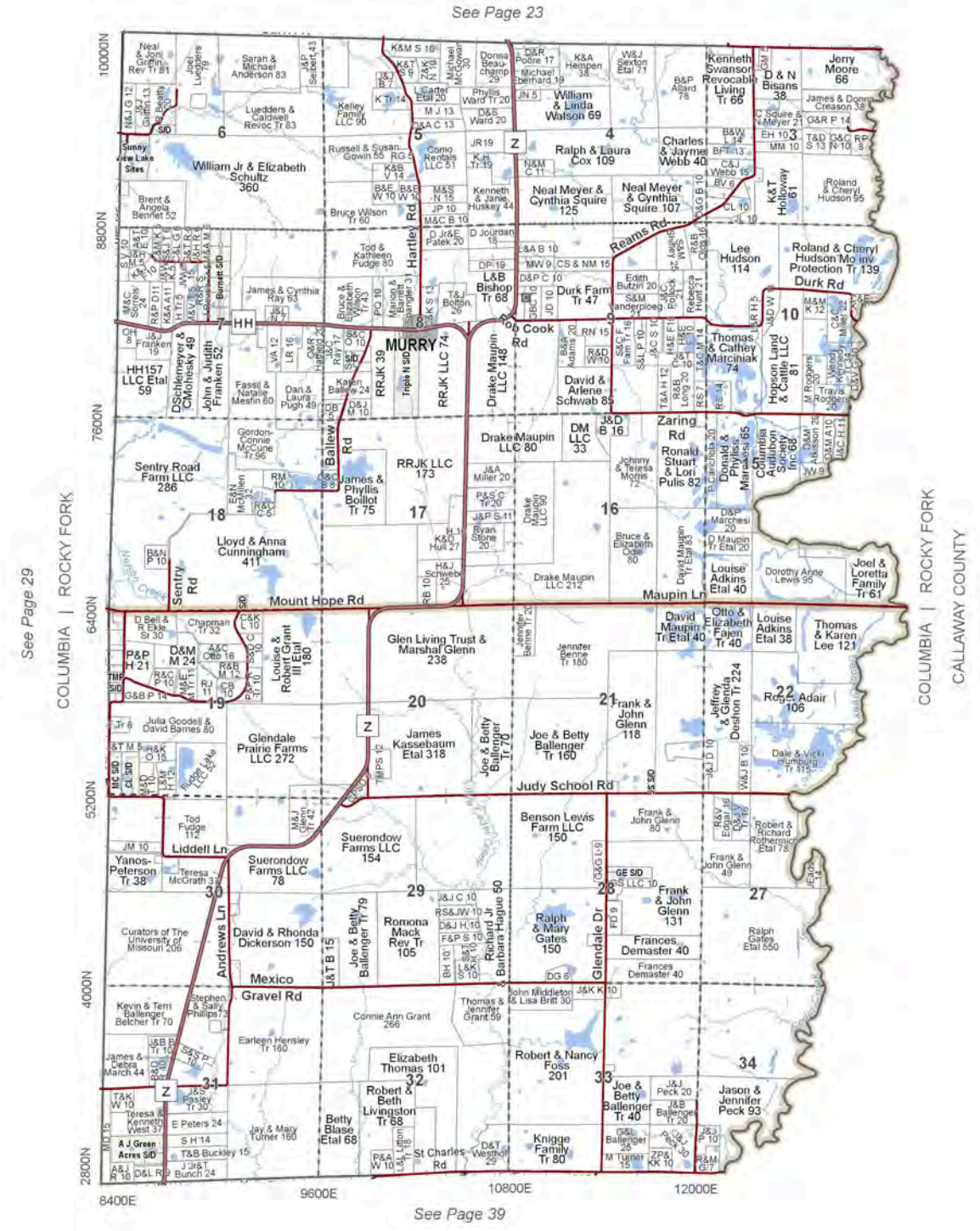
See Page 23
See Page 29
See Page 39
COLUMBIA | ROCKY FORK
COLUMBIA | ROCKY FORK
CALLAWAY COUNTY
10000N
8800N
7600N
6400N
5200N
4000N
2800N
8400E
9600E
10800E
12000E
MURRY
Mount Hope Rd
Judy School Rd
Liddell Ln
Mexico Gravel Rd
Maupin Ln
Reams Rd
Durk Rd
Rob Cook Rd
Hartley Rd
Ballew Rd
Sentry Rd
Andrews Ln
Glendale Dr
St Charles Rd
Zaring Rd
Lloyd & Anna Cunningham 411
Sentry Road Farm LLC 286
James & Phyllis Boillot Tr 75
RRJK LLC 173
Drake Maupin LLC 80
Drake Maupin LLC 212
Glen Living Trust & Marshal Glenn 238
Glendale Prairie Farms LLC 272
James Kassebaum Etal 318
Joe & Betty Ballenger Tr 70
Joe & Betty Ballenger Tr 160
Frank & John Glenn 118
Benson Lewis Farm LLC 150
Suerondow Farms LLC 154
Suerondow Farms LLC 78
David & Rhonda Dickerson 150
Romona Mack Rev Tr 105
Joe & Betty Ballenger Tr 79
Richard Jr & Barbara Hague 50
Ralph & Mary Gates 150
Frances Demaster 40
Frances Demaster 40
Ralph Gates Etal 550
Frank & John Glenn 131
Frank & John Glenn 49
Frank & John Glenn 80
Robert & Richard Rothermich Etal 78
Curators of The University of Missouri 206
Yanos-Peterson Tr 38
Kevin & Terri Ballenger Belcher Tr 70
Connie Ann Grant 266
Earleen Hensley Tr 160
Elizabeth Thomas 101
Robert & Beth Livingston Tr 68
Betty Blase Etal 68
Robert & Nancy Foss 201
Knigge Family Tr 80
Joe & Betty Ballenger Tr 40
Jason & Jennifer Peck 93
Thomas & Jennifer Grant 59
John Middleton & Lisa Britt 30
Jay & Mary Turner 160
Ralph & Laura Cox 109
William & Linda Watson 69
Neal Meyer & Cynthia Squire 125
Neal Meyer & Cynthia Squire 107
Durk Farm Tr 47
L&B Bishop Tr 68
David & Arlene Schwab 85
Drake Maupin LLC 148
DM LLC 33
Ronald Stuart & Lori Pulis 82
Johnny & Teresa Morris 72
Donald & Phyllis Marchesi 65
Columbia Audubon Society Inc 66
Thomas & Cathey Marciniak 74
Hopson Land & Cattle LLC 81
Lee Hudson 114
Roland & Cheryl Hudson Mo Inv Protection Tr 139
Roland & Cheryl Hudson 95
K&T Holloway 61
Kenneth Swanson Revocable Living Tr 66
D & N Bisans 38
Jerry Moore 66
Charles & Jayme Webb 40
Louise Adkins Etal 40
Louise Adkins Etal 38
Otto & Elizabeth Fajen Tr 40
David Maupin Tr Etal 40
Thomas & Karen Lee 121
Joel & Loretta Family Tr 61
Dorothy Anne Lewis 95
Jeffrey & Glenda Deshon Tr 224
Rose Adair 106
Dale & Vicki Humburg Tr 815
Jennifer Benne Tr 180
Louise & Robert Grant III Etal 180
P&P H 21
D&M M 24
HH157 LLC Etal 59
John & Judith Franken 52
DSchleimeyer & OMohesky 49
Fassil & Natalie Mesfin 60
Dan & Laura Pugh 49
Karen Ballew 24
RRJK 39
RRJK LLC 74
Triple N SID
Gordon-Connie McCune Tr 96
Chapman Tr 32
D Bell & R Ekle Sr 30
Julia Goodell & David Barnes 80
Tod Fudge 112
Teresa McGrath 38
Teresa & Kenneth West 37
A J Green Acres SID
E Peters 24
S H 14
T&B Buckley 15
J Jr&T Bunch 24
Stephen & Sally Phillips 73
James & Debra March 44
Tod & Kathleen Fudge 80
Bruce Wilson Tr 60
Kelley Family LLC 90
Luedders & Caldwell Revoc Tr 83
Serah & Michael Anderson 83
Neal & Joni Griffin Rev Tr 81
Sunny View Lake Sites
Brent & Angela Bennet 52
James & Cynthia Ray 63
Bruce & Elizabeth Wilson Tr 44
Como Rentals LLC 51
Russell & Susan Gowin 55
Kenneth & Janie Huskey 44
Phyllis Ward Tr 20
Michael Eberhard 19
D&R Poore 17
K&A Hempen 38
W&J Sexton Etal 71
B&P Allard 78
Edith Butzin 20
Rebecca Hunt 21
Jayme Webb 20
Roger Block 21
S&M Anderploeg
Thomas Miller 22
Travis Rogers
Wendy Rogers
Dorothy Miller
Michael Mcdowell 30
Donna Beauchamp 29
Michael Eberhard 19
Jerry Moore 66
James & Donna Creason 38
G&R P 14
T&D G&C RP
Roland & Cheryl Hudson 95
Lee Hudson 114
Thomas & Cathey Marciniak 74
Hopson Land & Cattle LLC 81
Columbia Audubon Society Inc 66
Donald & Phyllis Marchesi 65
Johnny & Teresa Morris 72
Ronald Stuart & Lori Pulis 82
Zaring Rd
Drake Maupin LLC 80
Drake Maupin LLC 212
Drake Maupin LLC 90
Bruce & Elizabeth Adie 80
David Maupin Tr Etal 83
Louise Adkins Etal 40
Dorothy Anne Lewis 95
Joel & Loretta Family Tr 61
Otto & Elizabeth Fajen Tr 40
David Maupin Tr Etal 40
Louise Adkins Etal 38
Thomas & Karen Lee 121
Jennifer Benne Tr 180
Jeffrey & Glenda Deshon Tr 224
Rose Adair 106
Dale & Vicki Humburg Tr 815
Frank & John Glenn 118
Joe & Betty Ballenger Tr 160
Joe & Betty Ballenger Tr 70
James Kassebaum Etal 318
Glendale Prairie Farms LLC 272
Glen Living Trust & Marshal Glenn 238
Louise & Robert Grant III Etal 180
Jennifer Benne Tr 180
Benson Lewis Farm LLC 150
Frank & John Glenn 80
Robert & Richard Rothermich Etal 78
Frank & John Glenn 49
Frank & John Glenn 131
Frances Demaster 40
Frances Demaster 40
Ralph Gates Etal 550
Ralph & Mary Gates 150
Richard Jr & Barbara Hague 50
Joe & Betty Ballenger Tr 79
Romona Mack Rev Tr 105
David & Rhonda Dickerson 150
Suerondow Farms LLC 78
Suerondow Farms LLC 154
Curators of The University of Missouri 206
Yanos-Peterson Tr 38
Tod Fudge 112
Teresa McGrath 38
Kevin & Terri Ballenger Belcher Tr 70
Stephen & Sally Phillips 73
Connie Ann Grant 266
Earleen Hensley Tr 160
James & Debra March 44
Elizabeth Thomas 101
Robert & Beth Livingston Tr 68
Betty Blase Etal 68
Jay & Mary Turner 160
Robert & Nancy Foss 201
Knigge Family Tr 80
Joe & Betty Ballenger Tr 40
Jason & Jennifer Peck 93
Thomas & Jennifer Grant 59
John Middleton & Lisa Britt 30



T.48N.- R.15W. & R.14W.

Katy (S & W)

0 0.25 0.5 1
Miles

N

*Note: Map rotated to fit on page.

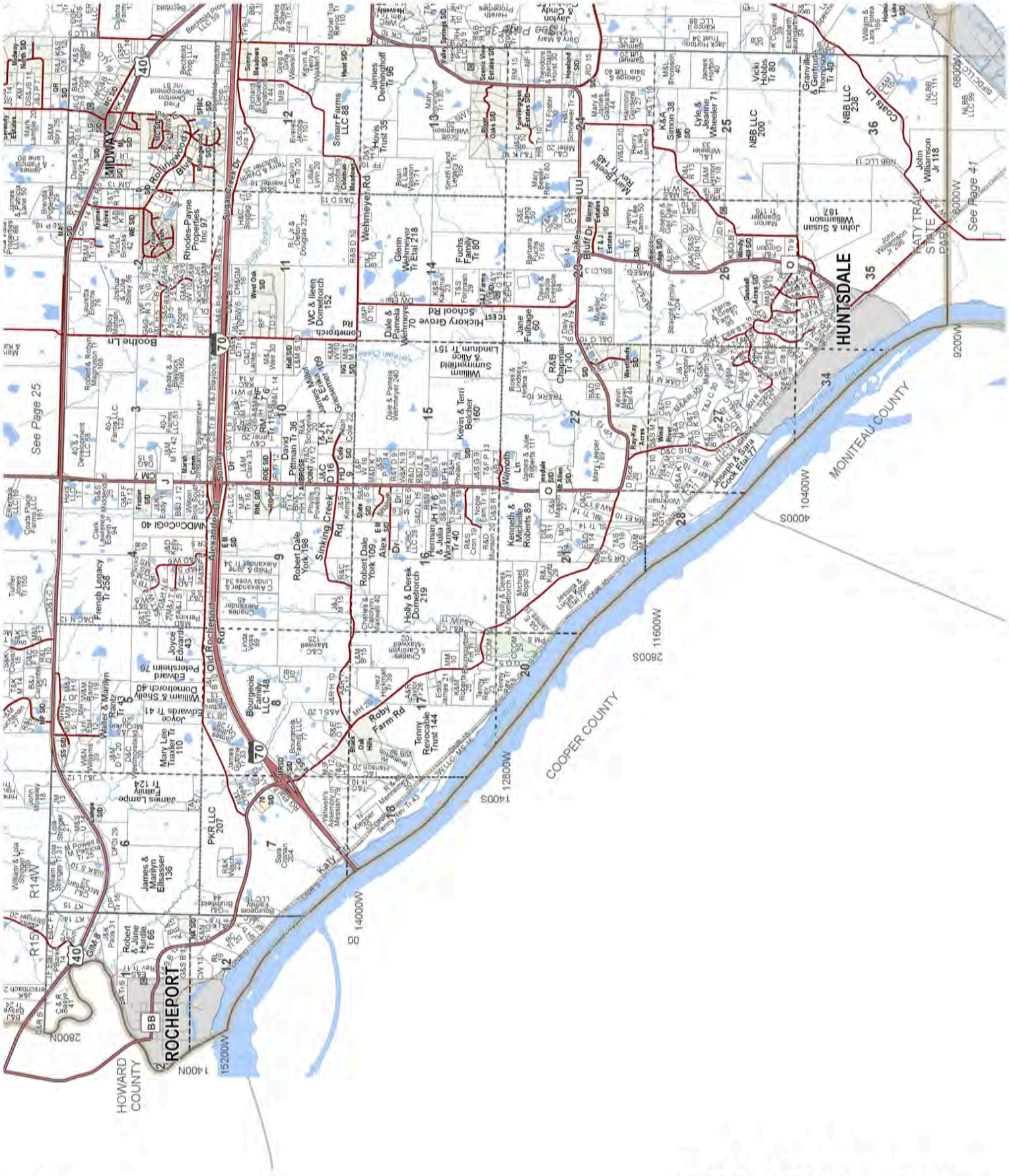
See Page 25
See Page 41
HUNTSDALE
ROCHEPORT
MIDWAY
MONITEAU COUNTY
COOPER COUNTY
HOWARD COUNTY
KATY TRAIL STATE PARK
Old Rocheport Rd
Sinking Creek Rd
Roby Farm Rd
Hickory Grove School Rd
Wehmeyer Rd
Bluff Dr
Coats Ln
Booth Ln
Rollingwood Blvd
Sugarcreek Dr
Alexander Dr
Alex Dr
Katy Trail
Missouri River
Smarr Farms LLC 83
Rhodes-Payne Properties Inc 97
Glenn Wehmeyer Tr Etal 218
Fuchs Family Tr 80
WC & Ileen Dometrorch 152
Dale & Pamela Wehmeyer 70
William Summerfield & Alice Landrum T 151
Kevin & Terri Belcher 160
Pittman Tr 36
Robert Dale York 198
Robert Dale York 109
Holly & Derek Dometrorch 219
Kenneth & Michelle Roberts 89
Bourgeois Family LLC 148
Tenny Revocable Trust 144
PKR LLC 207
James & Marilyn Ellsasser 136
Mary Lee Traxler Tr 110
James Lampe T Family Tr 124
Edward Pelsinam 76
William & Shelly Dometrorch 40
Joyce Edwards T 41
French Legacy Tr 258
Joyce Edwards 43
Waller & Marilyn Rantz Tr 3
Robert & June Hurdle Tr 66
Joseph & Sara Cook Etal 77
Jane Fullnage 60
R&B Chapman Tr 30
Bluff Dr Estates
Lyle & Jeanne Wheeler 71
NBB LLC 200
NBB LLC 238
John & Susan Williamson 187
John Williamson Jr 116
Granville & Gertrude Thompson Tr 40
Vicki Hobbs Tr 80
K&A Simon 38
Mary Beeler Rev Tr 145
Jacobs Estates
Scenic View Estates
Ridge Estates
Meadows
Oaks Estates
Hickory Hills
Oak Hills
Hall SD
Harrisburg SD
Rocky Fork SD
Mid-Mo SD
Westwinds SD
Mt. Allen SD
Wilkes Creek SD
Wind River SD
Ray-Kay Acres
Gunnett Acres SD
Wilson Creek SD
Fraser SD
Wilkes Creek SD
Wilson Creek Performance Systems
Wilson Bob Equipment
Clark Lawrence Moberly 94
Coats Place Farms LLC 161
Turner Tr 166
Edwards Tr 168
Clark Lawrence Moberly 94
Robert & Robyn Magruder Tr 108
Teddy & Jo Frost 160
Joshua & Julie Sisley 36
Laurietta Emerick Tr 35
Terry & Brooks Acres
Kramer Acres
Lake 80
Lake 60
Lake 40
Lake 20
Lake 18
Lake 16
Lake 14
Lake 12
Lake 10
Lake 8
Lake 6
Lake 4
Lake 2
Lake 1
Lake 3
Lake 5
Lake 7
Lake 9
Lake 11
Lake 13
Lake 15
Lake 17
Lake 19
Lake 21
Lake 23
Lake 25
Lake 27
Lake 29
Lake 31
Lake 33
Lake 35
Lake 37
Lake 39
Lake

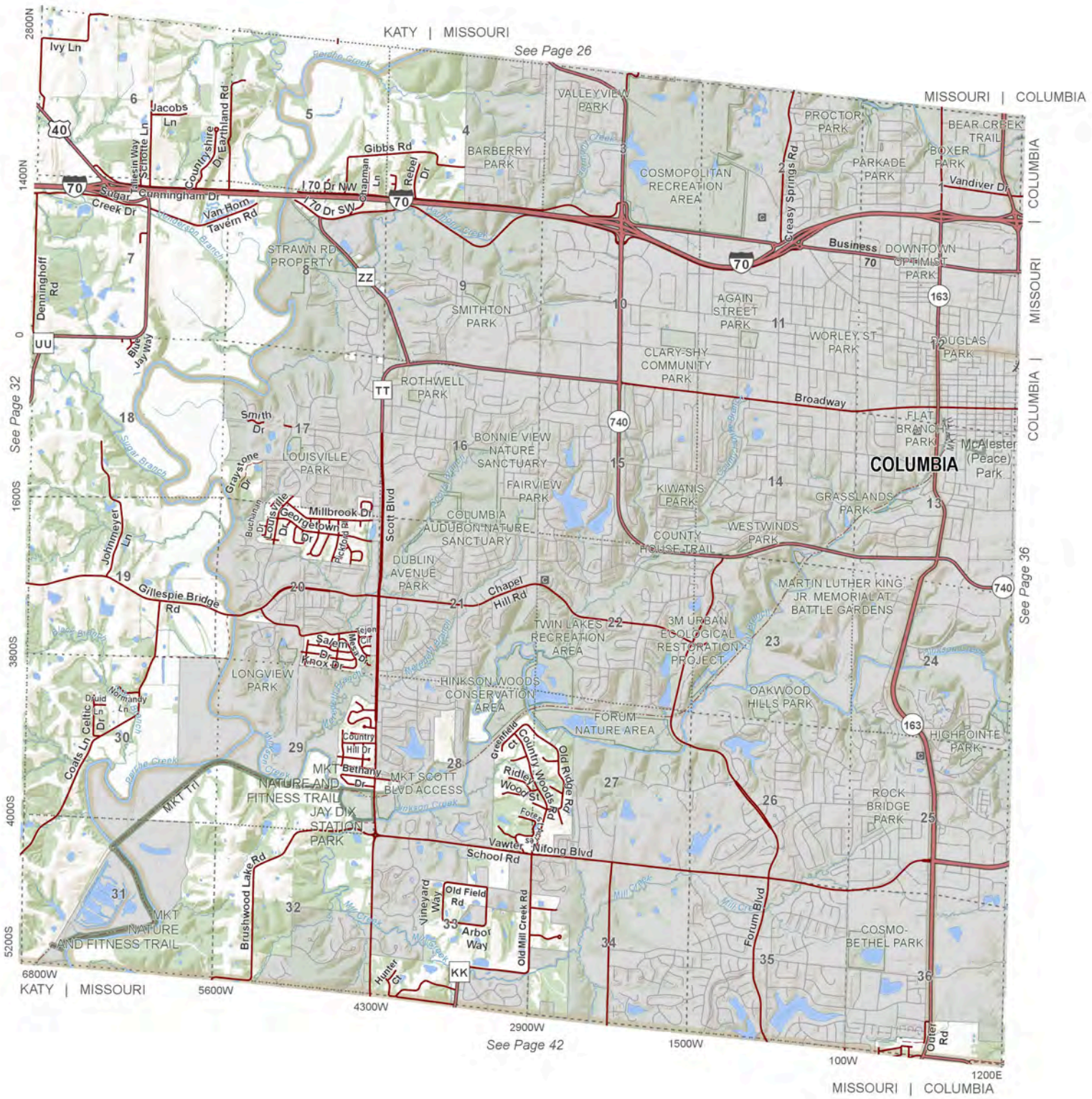

T.48N - R.13W.

Katy (E), Missouri (S), & Columbia (SW)

0 0.25 0.5 1 Miles

N

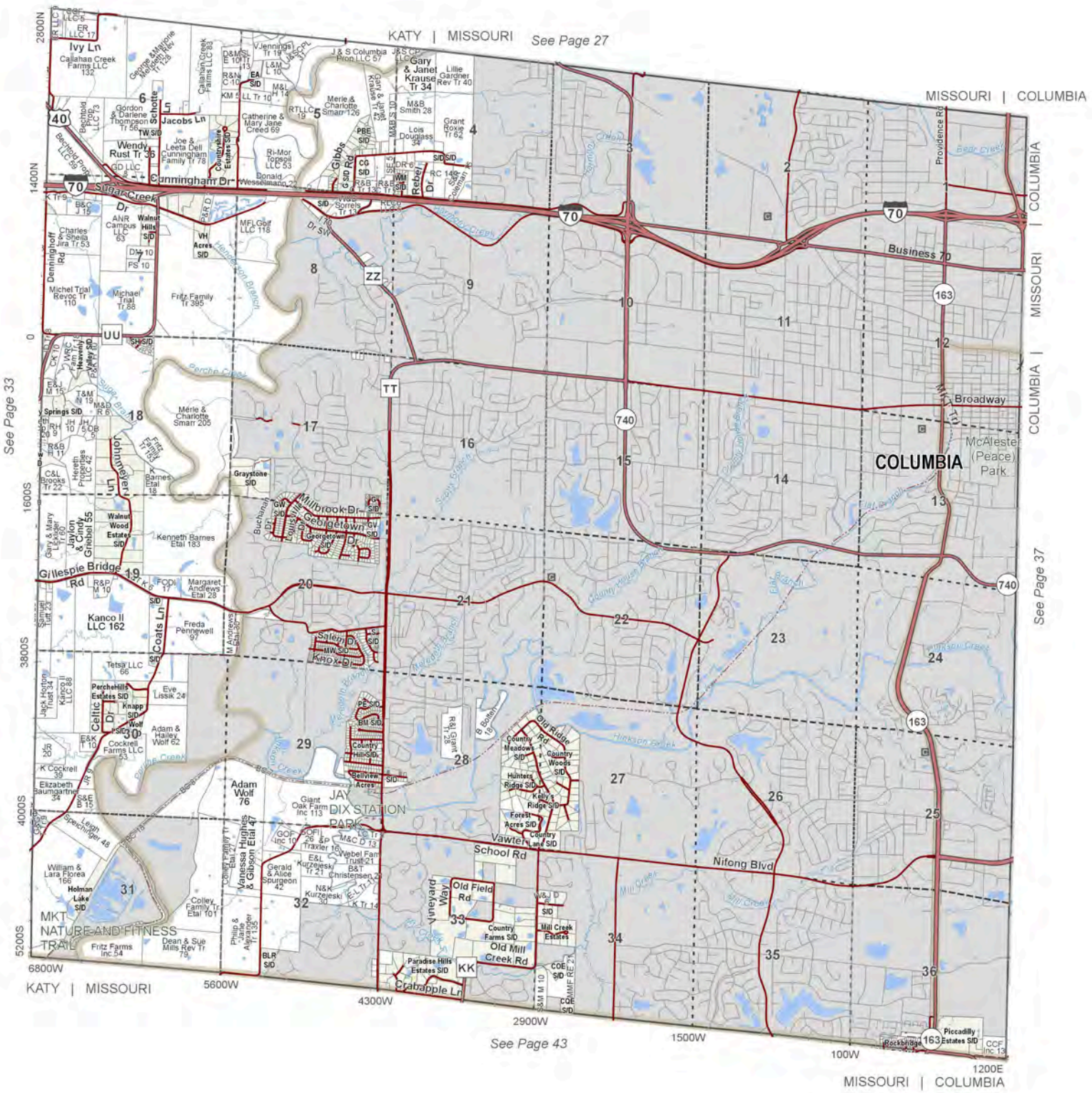
KATY | MISSOURI
See Page 27
MISSOURI | COLUMBIA
See Page 33
See Page 37
See Page 43
COLUMBIA
McAlester (Peace) Park
Broadway
Business 70
Cunningham Dr
Sugar Creek Dr
Gillespie Bridge Rd
Millbrook Dr
Georgetown Dr
Salem Dr
Old Ridge Rd
Vawter School Rd
Nifong Blvd
Old Field Rd
Old Mill Creek Rd
Crabapple Ln
Vineyard Way
Rebel Dr
Gibbs Rd
Jacobs Ln
Schotte Ln
Johnnie Ln
Coats Ln
Celtic Dr
Ivy Ln
Denninghoff Rd
Providence Rd
JAY DIX STATION PARK
MKT NATURE AND FITNESS TRAIL
Ivy Ln
Callahan Creek Farms LLC 132
Gordon & Darlene Thompson Tr 56
Wendy Rust Tr 35
Joe & Leeta Dell Cunningham Family Tr 78
Ri-Mor Topsoil LLC 53
Donald Wesselmann 22
Gary & Janet Krause Tr 34
Lillie Gardner Rev Tr 40
M&B Smith 28
Grant Toxie Tr 62
Lois Douglass 34
Merle & Charlotte Smarr 126
Catherine & Mary Jane Creed 69
Courtshire Estates S/D
Walnut Hills S/D
VH Acres S/D
MFL Golf LLC 118
Charles & Sheila Jira Tr 53
Michel Trial Revoc Tr 110
Michael Trial Tr 88
Fritz Family Tr 385
Merle & Charlotte Smarr 205
Graystone S/D
Walnut Wood Estates S/D
Kenneth Barnes Etal 183
Kanco II LLC 162
Freda Pennewell 97
Margaret Andrews Etal 28
Tetsa LLC 66
Perche Hills Estates S/D
Knapp S/D
Wolf S/D
Eve Lissik 24
Adam & Hailey Wolf 62
Cockrell Farms LLC 53
Elizabeth Baumgartner 34
Adam Wolf 76
Giant Oak Farm Inc 113
Vanessa Hughes & Gibson Etal 47
Gerald & Alice Spurgeon 42
Webel Fam Trust 21
B&T Christensen 21
Colley Family Tr Etal 101
Fritz Farms Inc 54
Dean & Sue Mills Rev Tr 79
Holman Lake S/D
William & Lara Florea 166
Bellview Acres S/D
Country Hills S/D
Country Meadow S/D
Country Woods S/D
Hunters Ridge S/D
Kelly's Ridge S/D
Forest Acres S/D
Country Lane S/D
Mill Creek Estates
Country Farms S/D
Paradise Hills Estates S/D
Piccadilly Estates S/D
Rockbridge
Providence Creek
Perche Creek
Bear Creek
Mill Creek
Hinkson Creek
Grindstone Creek
Scott Branch
Deer Creek
Bonne Femme Creek
Cedar Creek
Buchanan Branch
Louisiana Branch
Johnson Creek
Cow Pen Branch
Bass Creek
Spechinger Branch
Mud Creek
Hominy Creek
Bear Creek
Cedar Creek
Deer Creek
Bonne Femme Creek
Perche Creek
Hinkson Creek
Mill Creek
Grindstone Creek
Scott

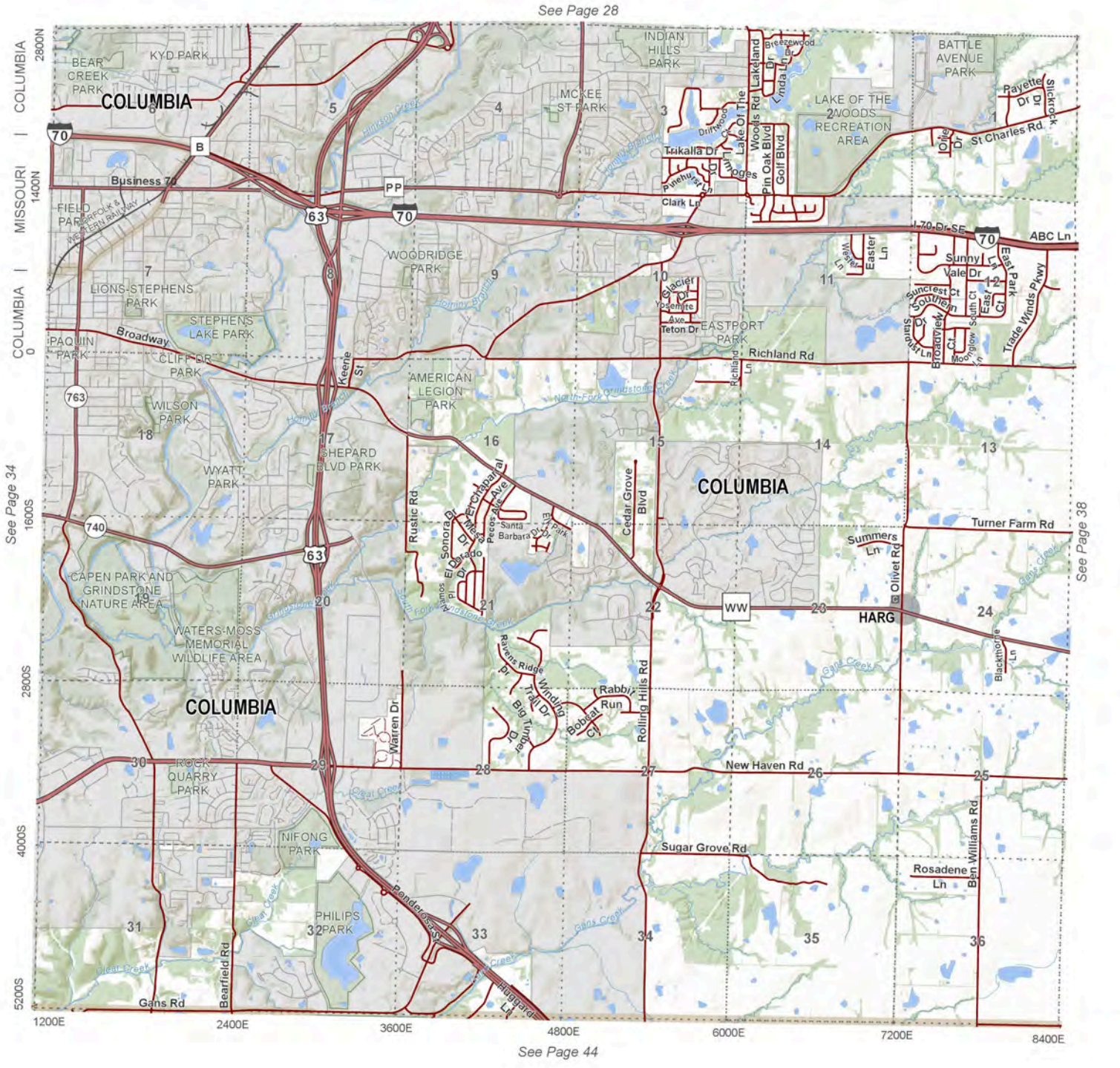

T.48N.- R.12W.

Missouri (E) & Columbia (SW)

0 0.25 0.5 1
Miles

N

See Page 29

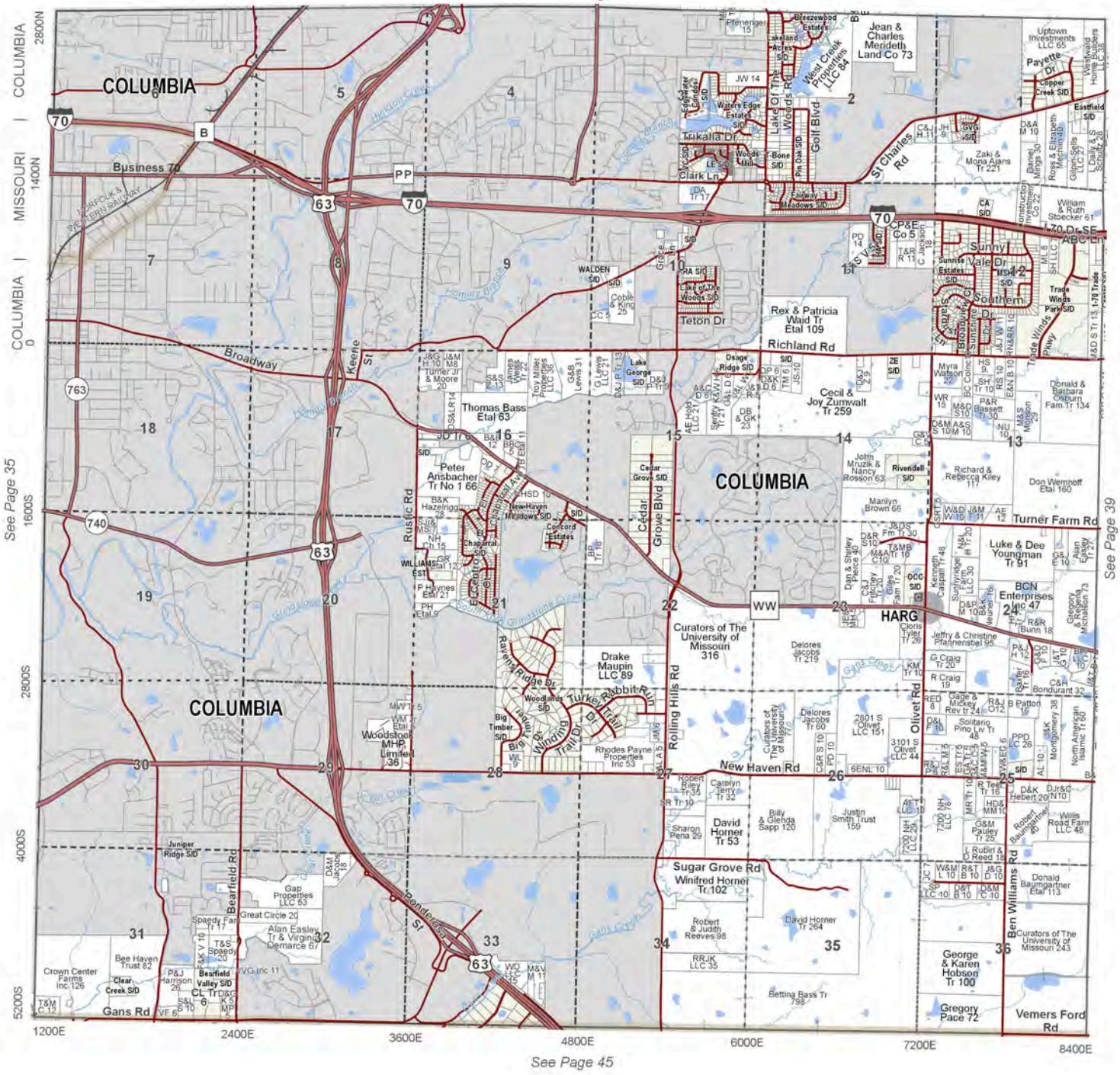
COLUMBIA
Business 70
Broadway
Keene St
Rustic Rd
Cedar Grove Blvd
Rolling Hills Rd
Olivet Rd
New Haven Rd
Turner Farm Rd
Sugar Grove Rd
Ben Williams Rd
Bearfield Rd
Pendergrass St
Gans Rd
Vemers Ford Rd
St Charles Rd
Golf Blvd
Richland Rd
Teton Dr
Clark Ln
Trikalia Dr
Payette Dr
Sunny Vale Dr
Southern Dr
Trade Winds Pkwy
Ravens Ridge Dr
Turkey Trail Dr
Rabbit Run
Winding Trail Dr
Big Timber Trail
Hinkson Creek
Grindstone Creek
Gans Creek
Rex & Patricia Waid Tr Etal 109
Cecil & Joy Zumwalt Tr 259
Thomas Bass Etal 63
Peter Ansbacher Tr No 1 66
Curators of The University of Missouri 316
Drake Maupin LLC 89
Rhodes Payne Properties Inc 53
Luke & Dee Youngman Tr 91
BCN Enterprises Inc 47
Jean & Charles Merideth Land Co 73
West Creek Properties LLC 64
Lake Of The Woods Inc
Woodstock MHP, Limited
Gap Properties LLC 63
Alan Easley Tr & Virginia Demarce 67
Crown Center Farms Inc 126
Bee Haven Trust 82
Bearfield Valley S/D
Clear Creek S/D
Juniper Ridge S/D
Woodlands S/D
Chaparral S/D
Concord Estates
Cedar Grove S/D
Lake George S/D
Osage Ridge S/D
Lake of the Woods S/D
Fairway Meadows S/D
Trade Winds Park S/D
Sunrise Estates S/D
Copper Creek S/D
Eastfield S/D
Waters Edge Estates S/D
Lakeland Acres S/D
Woods Hill S/D
Bone S/D
Fin Oak S/D
Edgewater Estates S/D
Cobalt S/D
Walden S/D
Sunny Vale Msh 2 S/D
Rivendell S/D
Cedar Grove S/D
Curators of The University of Missouri 243
Curators of The University of Missouri 316
Curators of The University of Missouri 60
Curators of The University of Missouri 167
Curators of The University of Missouri 168
Curators of The University of Missouri 169
Curators of The University of Missouri 170
Curators of The University of Missouri 171
Curators of The University of Missouri

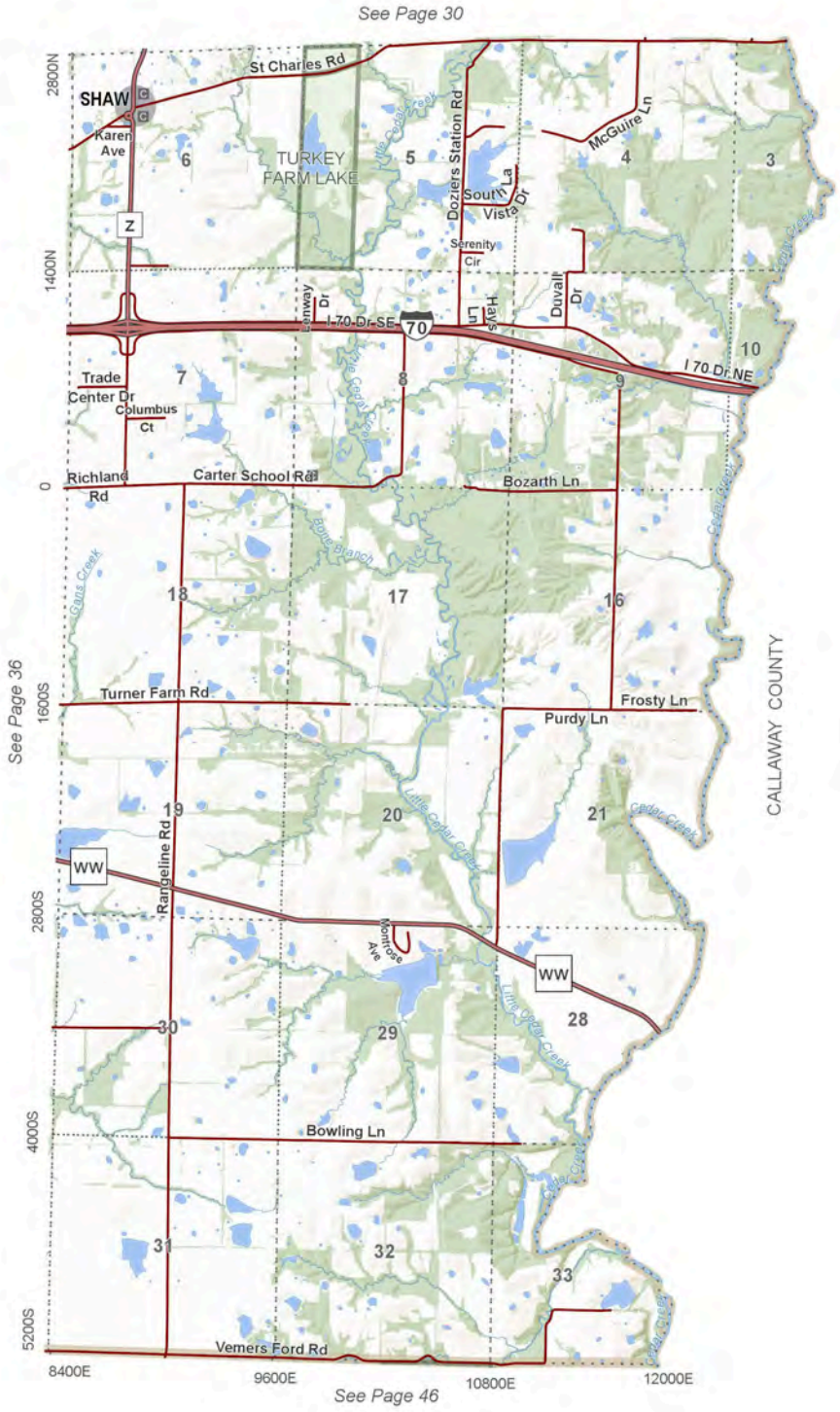

T.48N.- R.11W.

Columbia (SE)

0 0.25 0.5 1
Miles

N

See Page 31

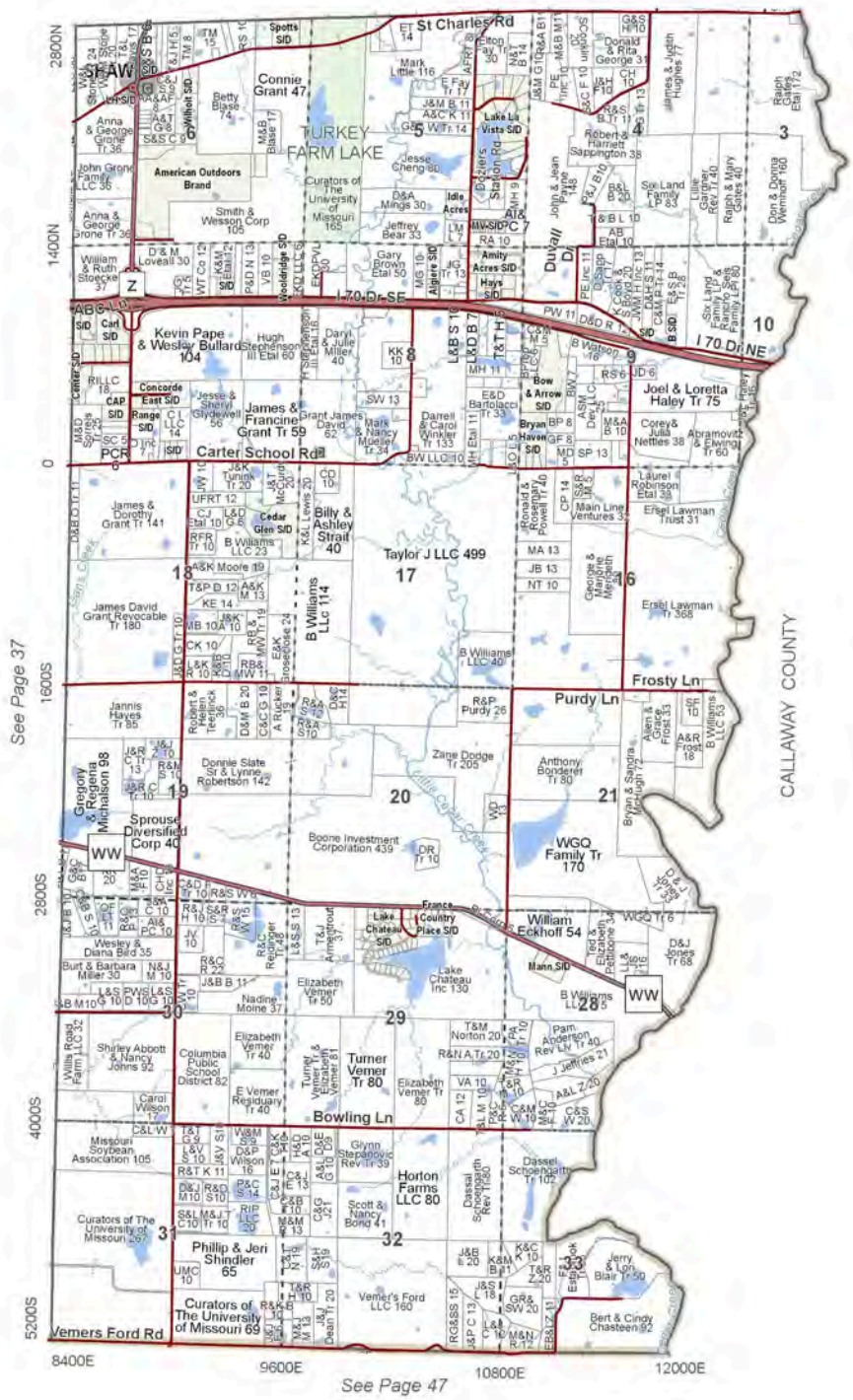

T.48N.- R.11W.



N

0 0.25 0.5 1
Miles

Columbia (SE)

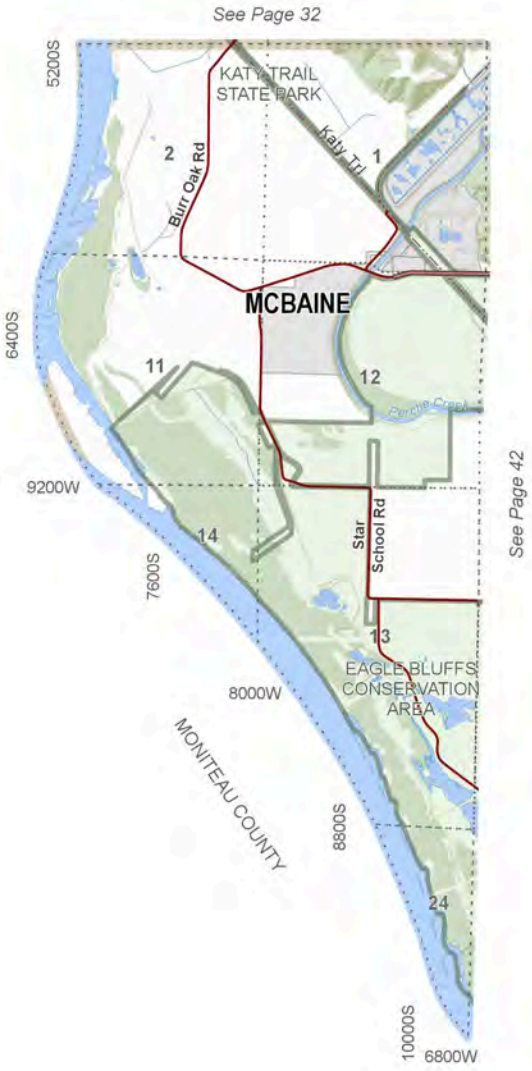



T.47N.- R.14W.

Rock Bridge (NW)

0 0.25 0.5 1
Miles

N

See Page 33



See Page 43

T.47N.- R.14W.



N

0 0.25 0.5 1
Miles

Rock Bridge (NW)



T.47N.- R.13W.

Rock Bridge (C) & Three Creeks (NW)

0 0.25 0.5 1 Miles

N

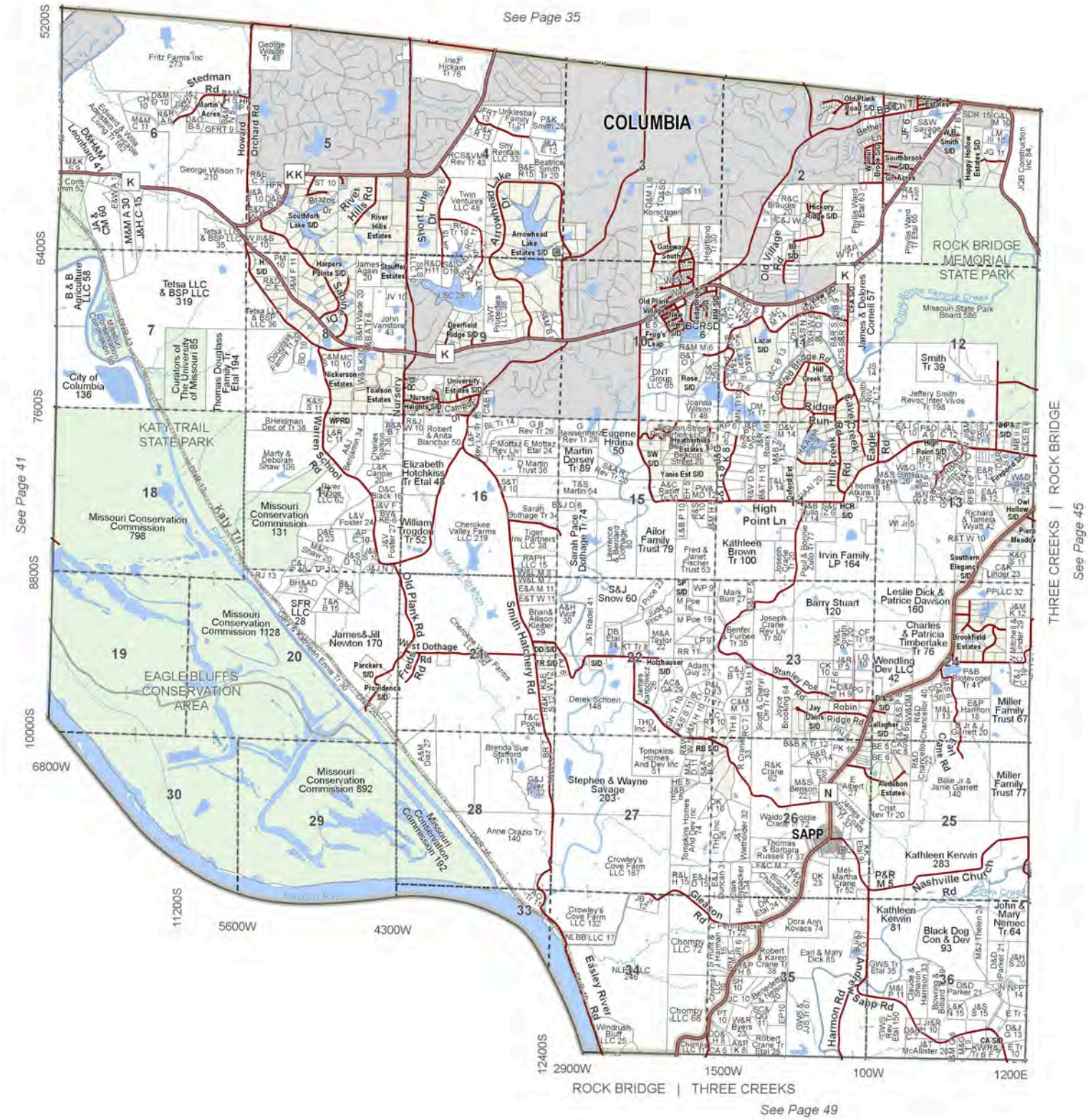

T.47N.- R.13W.

Rock Bridge (C) & Three Creeks (NW)

See Page 36

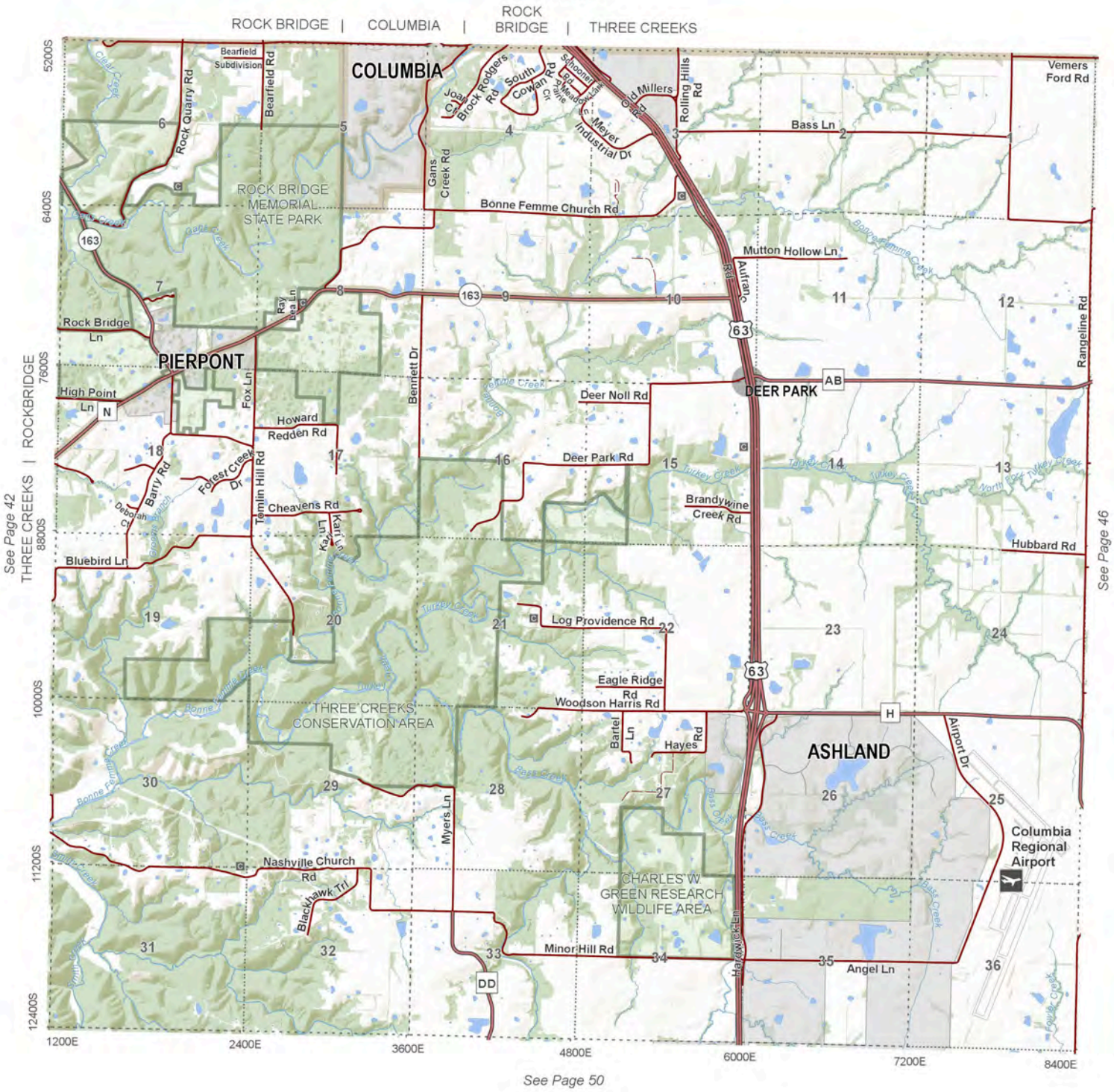

T.47N.- R.12W.

Rock Bridge (NE), Three Creeks (N) & Columbia

0 0.25 0.5 1 Miles

N

See Page 37

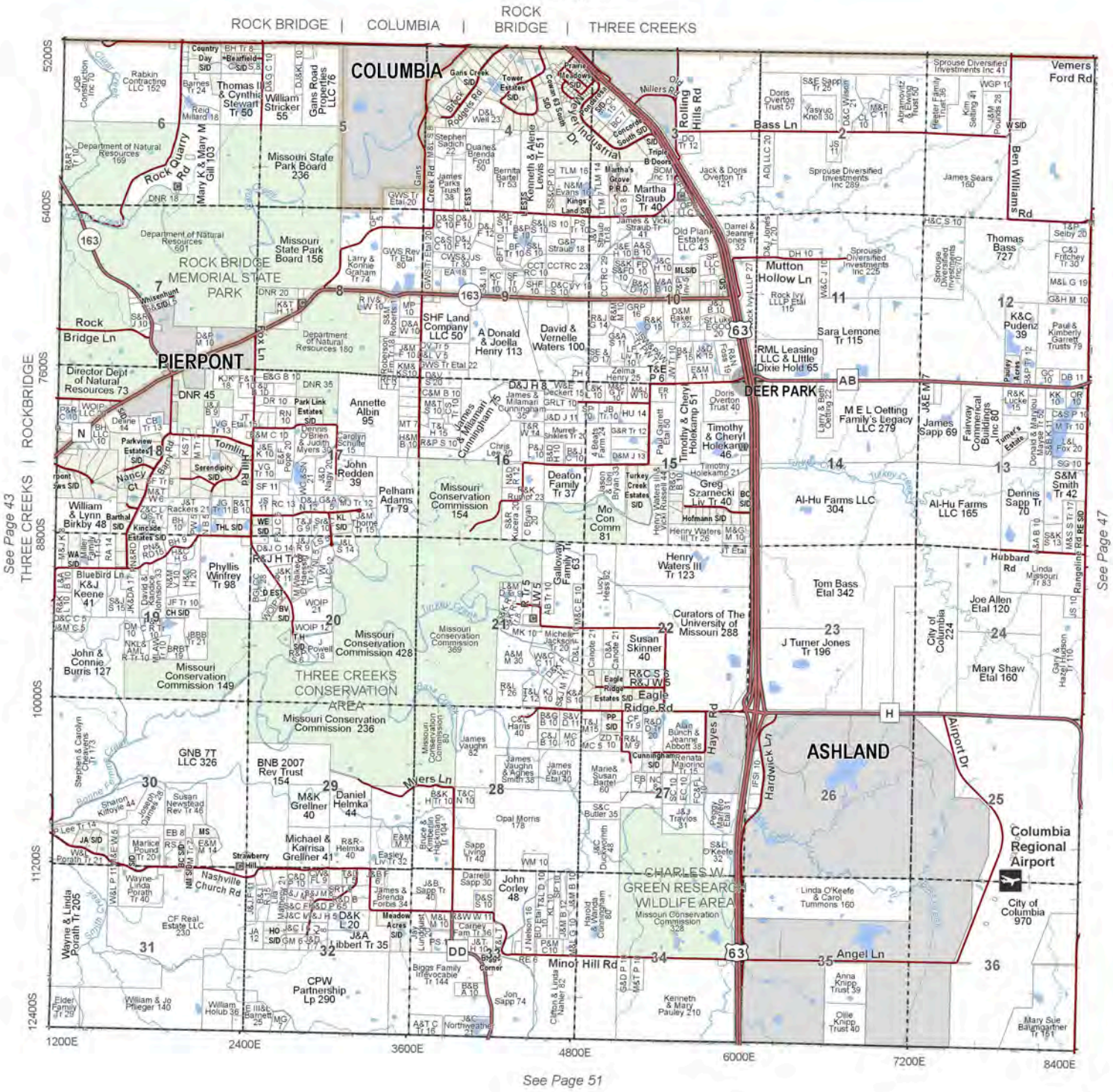

See Page 43 THREE CREEKS | ROCKBRIDGE 7600S

See Page 47

See Page 51

T.47N.- R.12W.

Rock Bridge (NE), Three Creeks (N) & Columbia

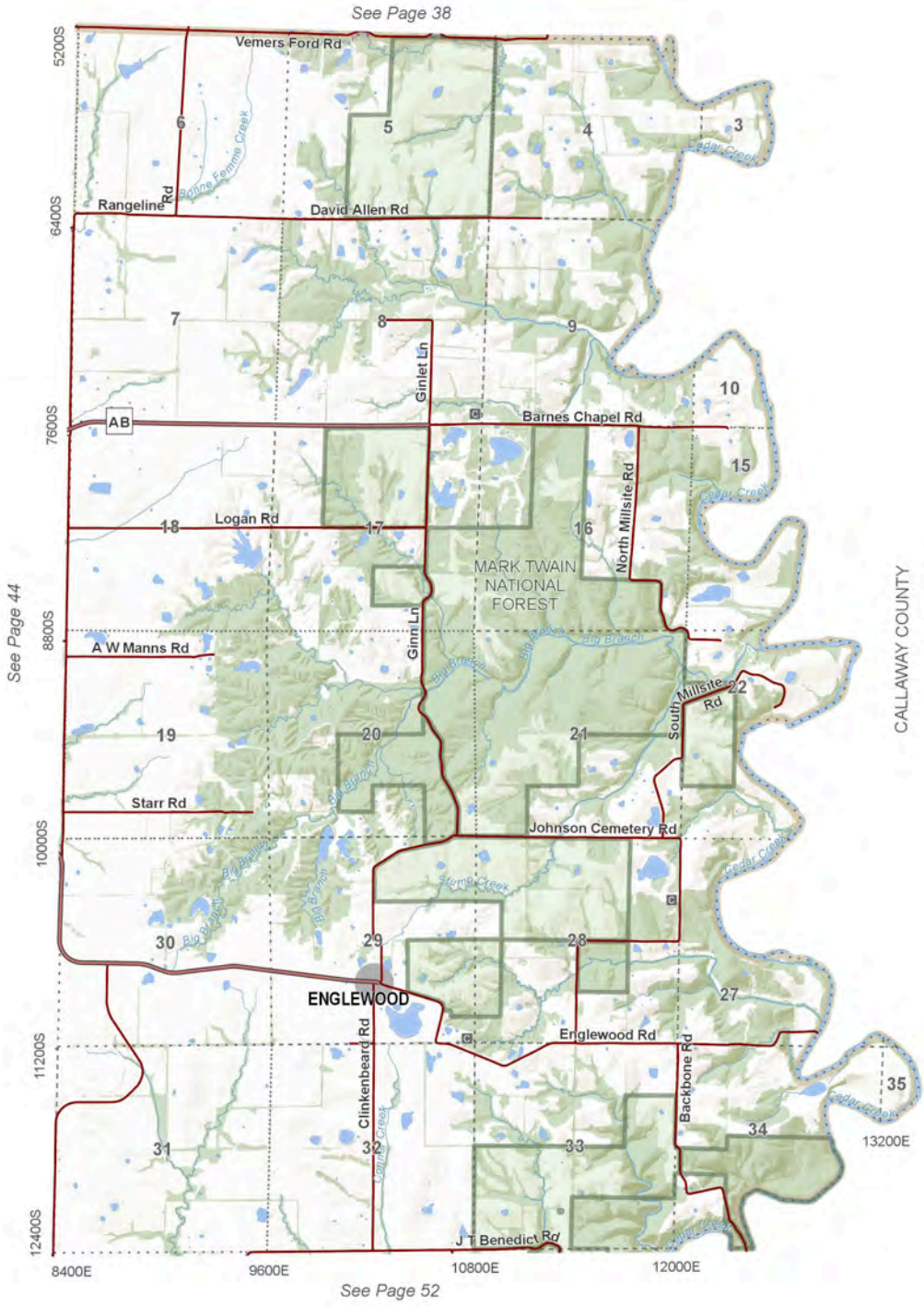

T.47N.- R.11W.

Three Creeks (NE)

0 0.25 0.5 1
Miles

N

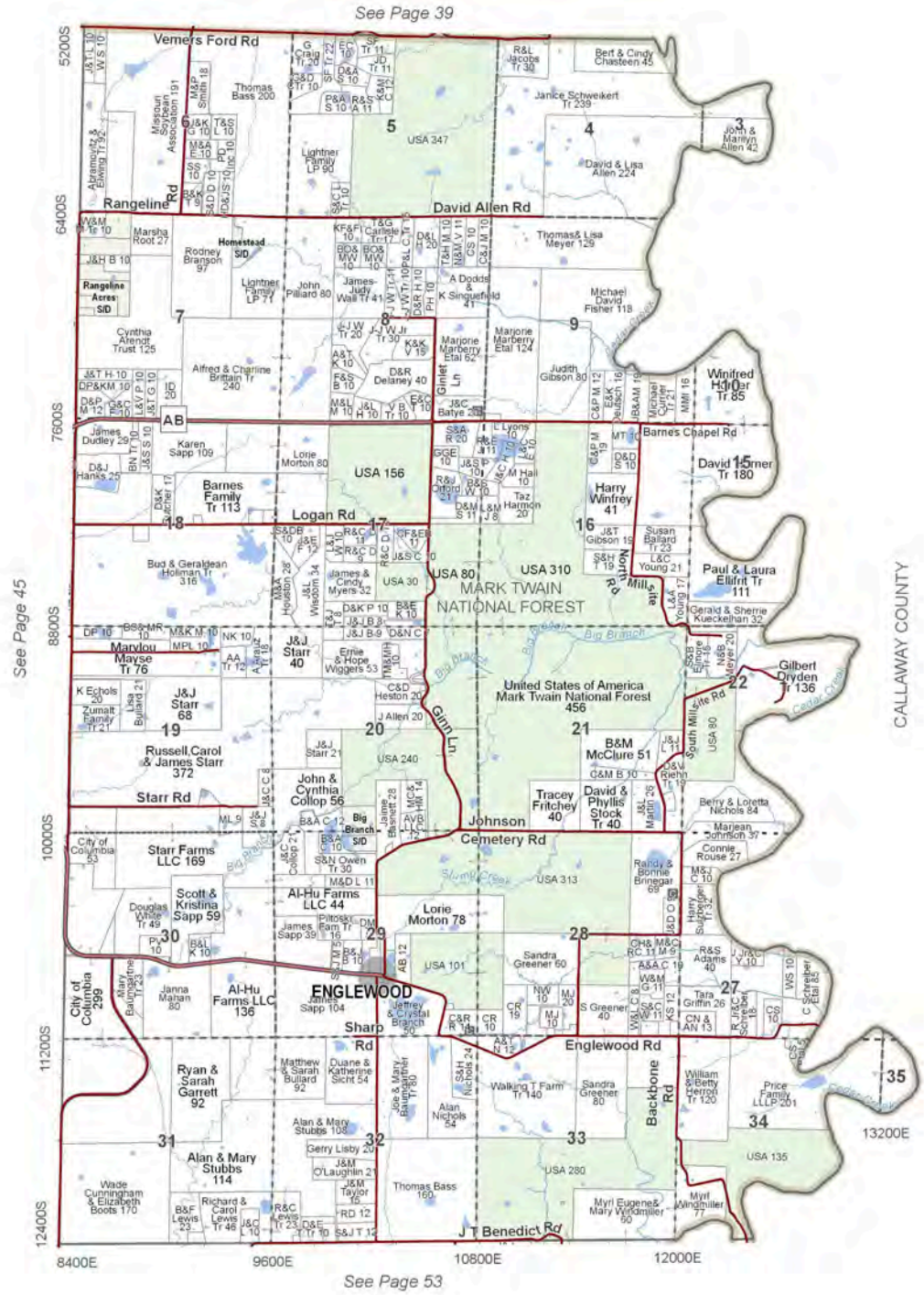

T.47N.- R.11W.





Three Creeks (NE)

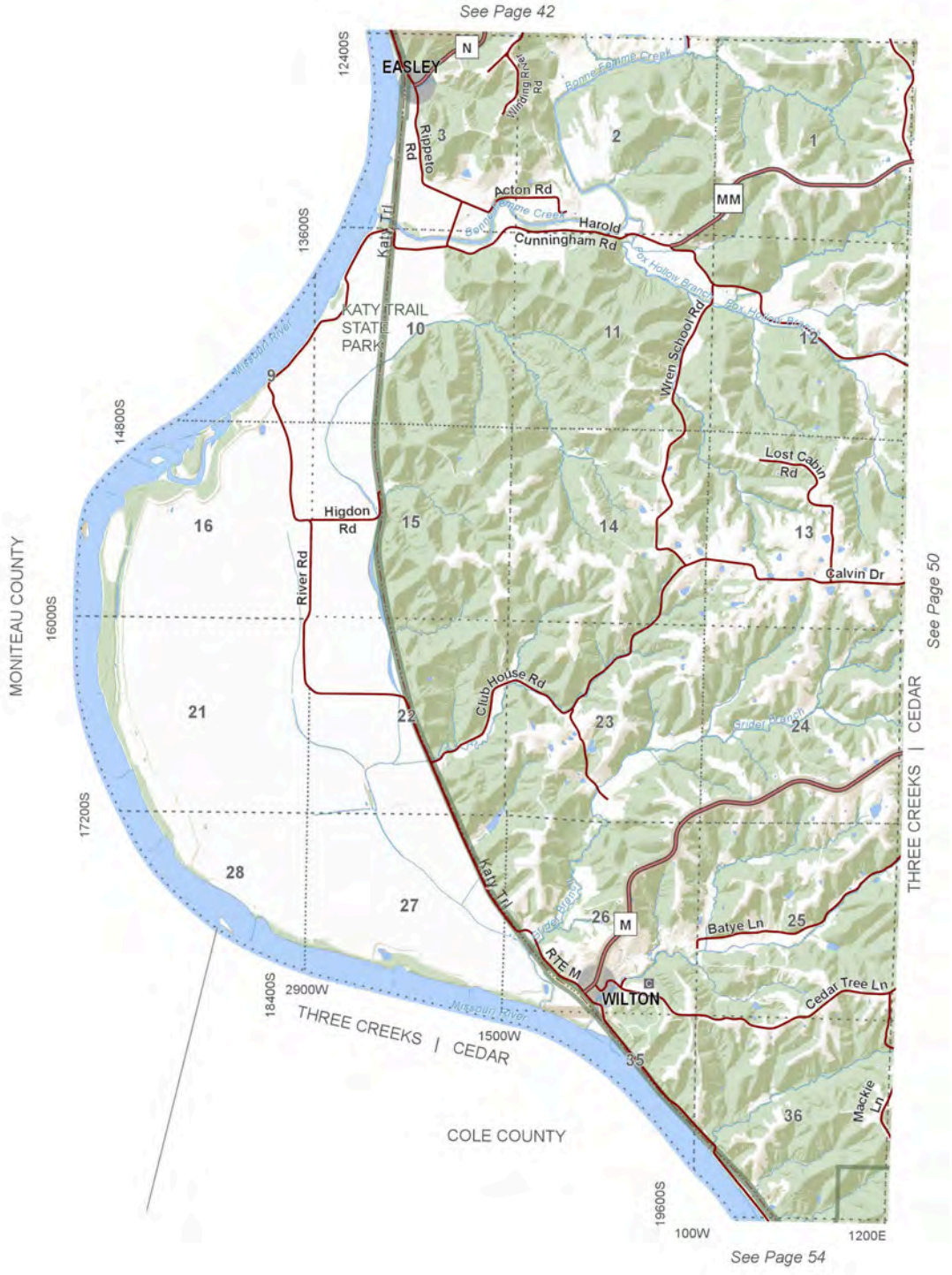

T.46N.- R.13W.

Three Creeks (SW) & Cedar (NW)

0 0.25 0.5 1 Miles

N

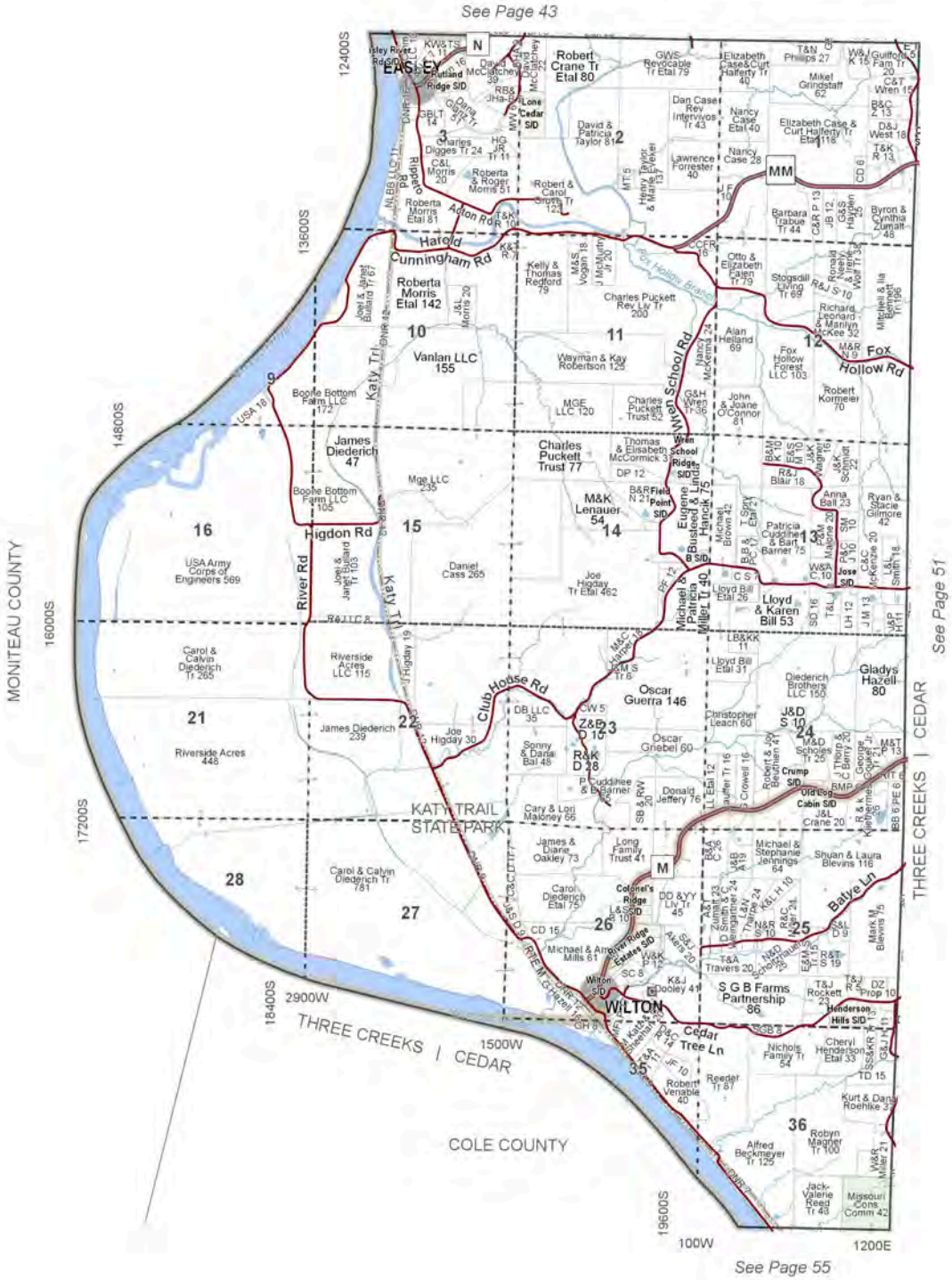
See Page 43
See Page 51
See Page 55
MONITEAU COUNTY
COLE COUNTY
THREE CREEKS | CEDAR
THREE CREEKS | CEDAR
EASLEY
WILTON
KATY TRAIL STATE PARK
Robert Crane Tr Etal 80
Roberta Morris Etal 142
Vanlan LLC 155
James Diederich 47
Charles Puckett Trust 77
M&K Lenauer 54
Oscar Guerra 146
Lloyd & Karen Bill 53
Gladys Hazell 80
S G B Farms Partnership 86
Higdon Rd
Harold Cunningham Rd
Fox Hollow Rd
When School Rd
River Rd
Club House Rd
Baltye Ln
Cedar Tree Ln
Katy Trl
USA Army Corps of Engineers 569
Riverside Acres 448
Daniel Cass 265
Joe Higday Tr Etal 462
Wayman & Kay Robertson 129
Boone Bottom Farm LLC 172
Boone Bottom Farm LLC 105
Mge LLC 235
MGE LLC 120
Riverside Acres LLC 115
Carol & Calvin Diederich Tr 255
Carol & Calvin Diederich Tr 781
James Diederich 239
Joe Higday 30
DB LLC 35
Oscar Gniebel 60
Donald Jeffery 76
Cary & Lori Maloney 56
Christopher Leach 60
Diederich Brothers LLC 150
Michael & Stephanie Jennings 64
Shuan & Laura Blevins 116
Michael & Arron Mills 61
Robert Venable 40
Alfred Beckmeyer Tr 125
Robyn Magner Tr 100
Missouri Cons Comm 42
Nichols Family Tr 54
Cheryl Henderson Etal 33
Kurt & Dana Roehlke 3
Mark M. Blevins 75
Lloyd Bill Etal 26
Lloyd Bill Etal 31
Patricia Cuddihee & Bart Barner 75
Michael & Patricia Miller Tr 40
Eugene & Busteed & Hanck 75
Thomas & Elisabeth McCormick 3
Charles Puckett Rev Liv Tr 200
Otto & Elizabeth Falen Tr 79
Stogsdill Living Tr 69
Robert Kormeier 70
Alan Helland 69
Fox Hollow Forest LLC 103
Richard Leonard & Marilyn McKee 32
Barbara Trabue Tr 44
Byron & Cynthia Zumalt 48
Elizabeth Case&Curt Halferty Tr 40
Elizabeth Case & Curt Halferty Tr Etal 118
Nancy Case Etal 40
Nancy Case 28
Dan Case Rev Intervivos Tr 43
Lawrence Forrester 40
David & Patricia Taylor 81
Charles Digges Tr 24
C&L Morris 20
Roberta & Roger Morris 51
Roberta Morris Etal 81
Kelly & Thomas Redford 79
Charles Puckett Trust 52
Anna Ball 23
Ryan & Stacie Gilmore 42
Patricia Cuddihee & Bart Barner 75
Michael Brown 42
Joel & Janet Bullard Tr 67
Joel & Janet Bullard Tr 103
Carol Diederich Etal 75
Michael & Stephanie Jennings 64
Long Family Trust 41
James & Diane Oakley 73
Sonny & Dana Bal 48
Donald Jeffery 76
Christopher Leach 60
Diederich Brothers LLC 150
Oscar Guerra 146
Gladys Hazell 80
Shuan & Laura Blevins 116
Mark M. Blevins 75
Cheryl Henderson Etal 33
Kurt & Dana Roehlke 3
Robyn Magner Tr 100
Alfred Beckmeyer Tr 125
Missouri Cons Comm 42
Jack-Valerie Reed Tr 43
Robert Venable 40
Reeder Tr 67
Nichols Family Tr 54
S G B Farms Partnership 86
Michael & Arron Mills 61
Carol Diederich Etal 75
Carol & Calvin Diederich Tr 781
Riverside Acres 448
James Diederich 239
Joe Higday 30
Daniel Cass 265
Joe Higday Tr Etal 462
Wayman & Kay Robertson 129
Boone Bottom Farm LLC 172
Boone Bottom Farm LLC 105
Mge LLC 235
MGE LLC 120
Vanlan LLC 155
Roberta Morris Etal 142
Roberta Morris Etal 81
Charles Digges Tr 24
C&L Morris 20
Roberta & Roger Morris 51
Robert & Carol Gerrets Tr 123
Kelly & Thomas Redford 79
Charles Puckett Rev Liv Tr 200
Otto & Elizabeth Falen Tr 79
Stogsdill Living Tr 69
Robert Kormeier 70
Alan Helland 69
Fox Hollow Forest LLC 103
Richard Leonard & Marilyn McKee 32
Barbara Trabue Tr 44
Byron & Cynthia Zumalt 48
Elizabeth Case&Curt Halferty Tr 40
Elizabeth Case & Curt Halferty Tr Etal 118
Nancy Case Etal 40
Nancy Case 28
Dan Case Rev Intervivos Tr 43
Lawrence Forrester 40
David & Patricia Taylor 81
Robert Crane Tr Etal 80
GWS Revocable Tr Etal 79
Mikel Grindstaff 62
Wren 15
Anna Ball 23
Ryan & Stacie Gilmore 42
Patricia Cuddihee & Bart Barner 75
Michael Brown 42
Joel & Janet Bullard Tr 67
Joel & Janet Bullard Tr 103
Carol Diederich Etal 75
Michael & Stephanie Jennings 64
Long Family Trust 41
James & Diane Oakley 73
Sonny & Dana Bal 48
Donald Jeffery 76
Christopher Leach 60
Diederich Brothers LLC 150
Oscar Guerra 146
Gladys Hazell 80
Shuan & Laura Blevins 116
Mark M. Blevins 75
Cheryl Henderson Etal 33
Kurt & Dana Roehlke 3
Robyn Magner Tr 100
Alfred Beckmeyer Tr 125
Missouri Cons Comm 42
Jack-Valerie Reed Tr 43
Robert Venable 40
Reeder Tr 67
Nichols Family Tr 54
S G B Farms Partnership 86
Michael & Arron Mills 61
Carol Diederich Etal 75
Carol & Calvin Diederich Tr 781
Riverside Acres 448
James Diederich 239
Joe Higday 30
Daniel Cass 265
Joe Higday Tr Etal 462
Wayman & Kay Robertson 129
Boone Bottom Farm LLC 172
Boone Bottom Farm LLC 105
Mge LLC 235
MGE LLC 120
Vanlan LLC 155
Roberta Morris Etal 142
Roberta Morris Etal 81
Charles Digges Tr 24
C&L Morris 20
Roberta & Roger Morris 51
Robert & Carol Gerrets Tr 123
Kelly & Thomas Redford 79
Charles Puckett Rev Liv Tr 200
Otto & Elizabeth Falen Tr 79
Stogsdill Living Tr 69
Robert Kormeier 70
Alan Helland 69
Fox Hollow Forest LLC 103
Richard Leonard & Marilyn McKee 32
Barbara Trabue Tr 44
Byron & Cynthia Zumalt 48
Elizabeth Case&Curt Halferty Tr 40
Elizabeth Case & Curt Halferty Tr Etal 118
Nancy Case Etal 40
Nancy Case 28
Dan Case Rev Intervivos Tr 43
Lawrence Forrester 40
David & Patricia Taylor 81
Robert Crane Tr Etal 80
GWS Revocable Tr Etal 79
Mikel Grindstaff 62
Wren 15
12400S
13600S
14800S
16000S
17200S
18400S
19600S
2900W
1500W
100W
1200E
1
2
3
9
10
11
12
13
14
15
16
21
22
23
24
25
26
27
28
35
36
M
MM
N
Rutland Ridge SID
Lone Cedar SID
Colonel's Ridge SID
Ember Ridge SID
Wilton SID
Crump SID
Old Log Cabin SID
Henderson Hills SID
Bush Creek
Fox Hollow Branch
Katy Trl
Katy Trl
Katy Trl
Katy Trl
USA 18
USA 18
Higdon Rd
Harold Cunningham Rd
Fox Hollow Rd
When School Rd
River Rd
Club House Rd
Baltye Ln
Cedar Tree Ln
Adlon Rd
Adlon Rd
Adlon Rd

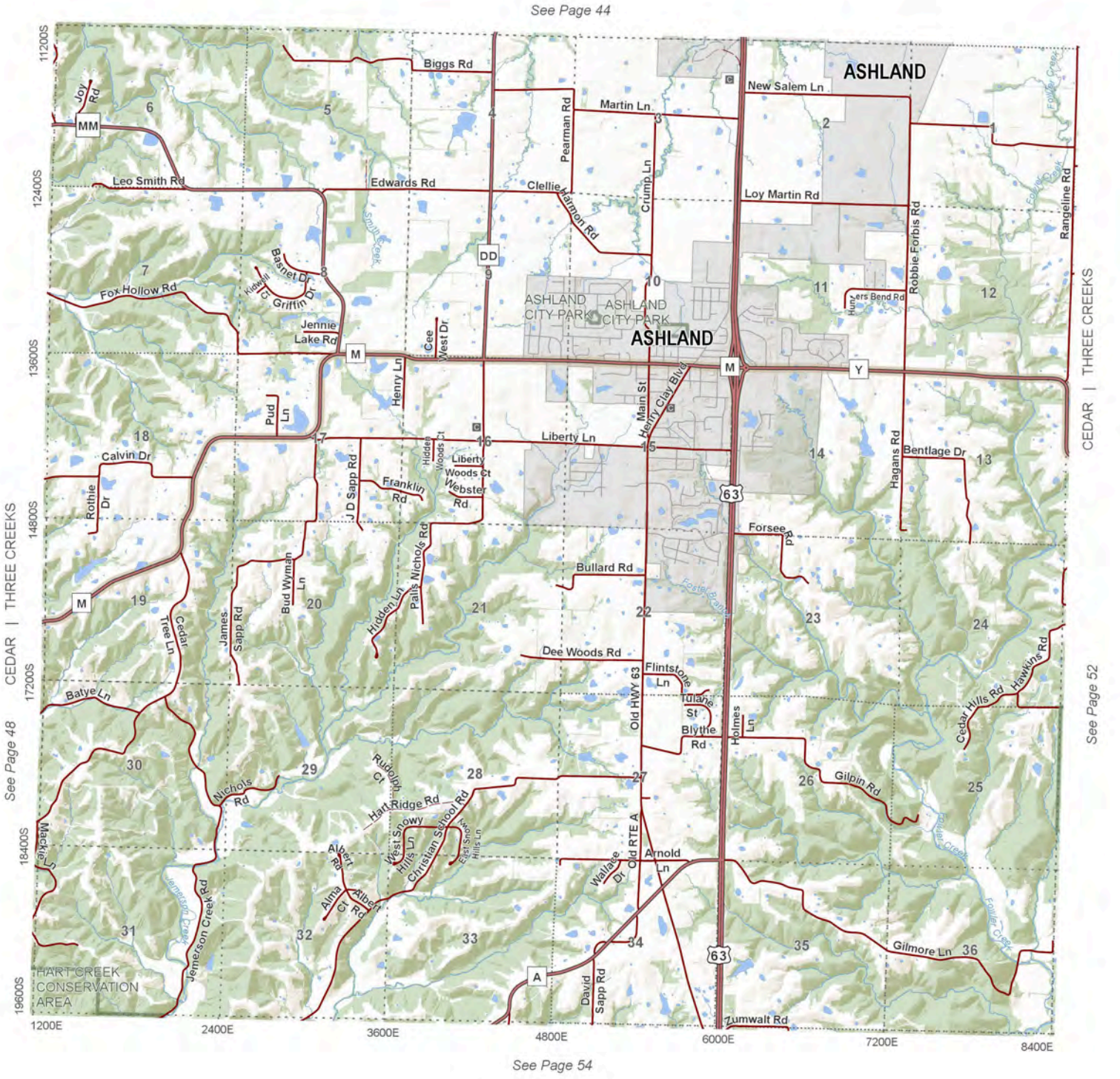

T.46N.- R.12W.

Three Creeks (S) & Cedar (N)

0 0.25 0.5 1 Miles

N

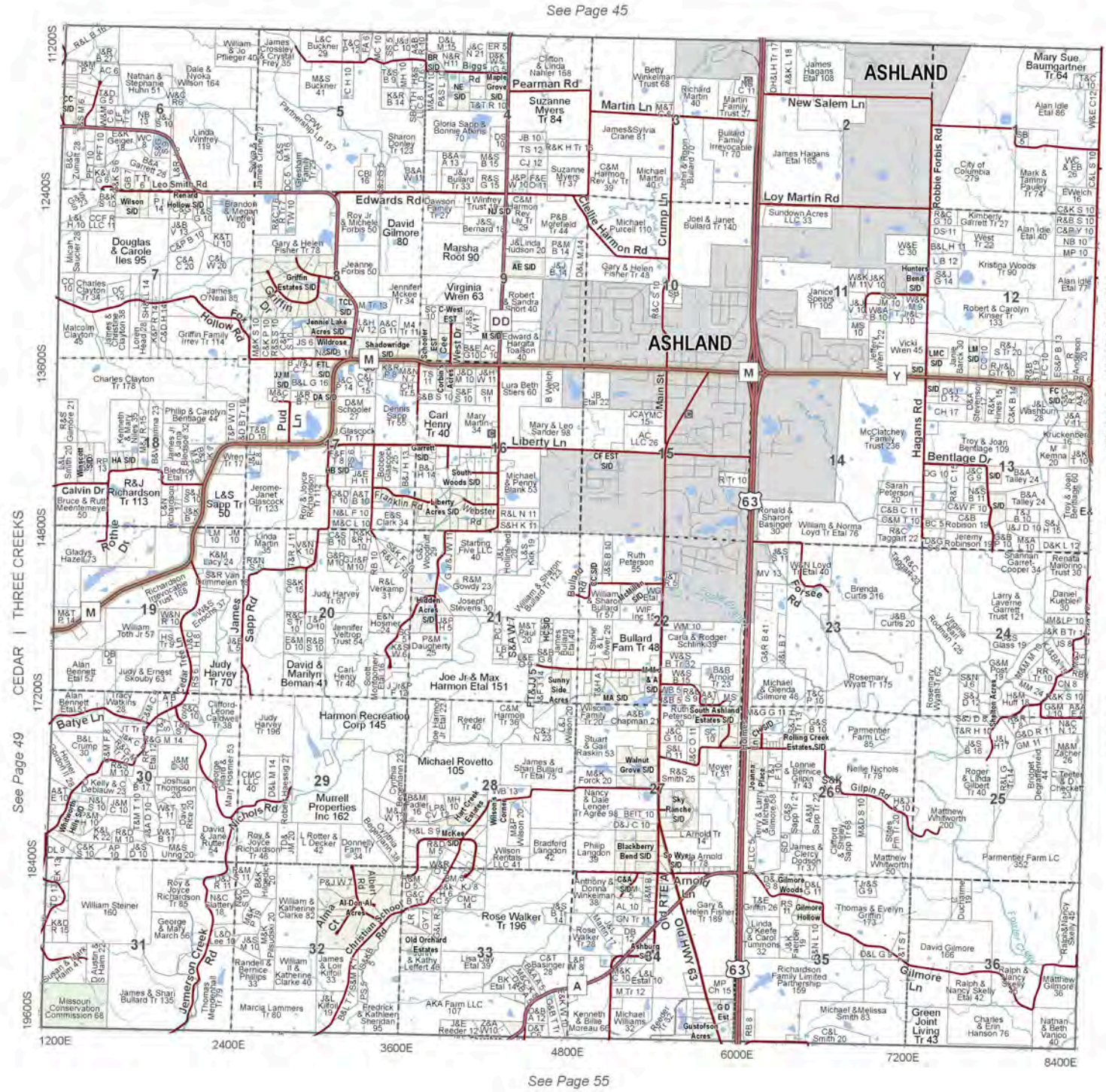
See Page 45
See Page 49
See Page 53
See Page 55
CEDAR | THREE CREEKS
ASHLAND
Pearman Rd
Martin Ln
New Salem Ln
Loy Martin Rd
Edwards Rd
Crump Ln
Chellie Harmon Rd
Robbie Forbis Rd
Hagans Rd
Bentlage Dr
Liberty Ln
Carl Henry Tr 40
Douglas & Carole Iles 95
Virginia Wren 63
Marsha Root 90
David Gilmore 80
Suzanne Myers Tr 84
Mary Sue Baumgartner Tr 64
Leo Smith Rd
Hollow Rd
Fox
Griffin Dr
Griffin Estates S/D
Jennie Lake Acres S/D
Wildrose
Shadowridge S/D
Pud
Calvin Dr
R&J Richardson Tr 113
L&S Sapp Tr 50
Rothe Dr
Franklin Rd
Webster Rd
Liberty Acres S/D
South Woods S/D
Hidden Acres S/D
James Sapp Rd
Judy Harvey Tr 70
David & Marilyn Berman 41
Joe Jr & Max Harmon Etal 151
Harmon Recreation Corp 145
Michael Rovetto 105
Murrell Properties Inc 162
Rose Walker Tr 196
Batye Ln
Nichols Rd
Jemerson Creek Rd
Christian School Rd
Old RTE A
Gilmore Ln
Gilpin Rd
Forsee Rd
Bullard Fam Tr 48
Sunny Side Acres
Walnut Grove S/D
Blackberry Bend S/D
Rolling Creek Estates S/D
South Ashland Estates S/D
Sky Ranche S/D
Gilmore Woods S/D
Gilmore Hollow
Ashbury S/D
Old Orchard Estates
Al-Don-Al Acres
Green Joint Living Tr 43
Missouri Conservation Commission 68
1200E
2400E
3600E
4800E
6000E
7200E
8400E
11200S
12400S
13600S
14800S
17200S
18400S
19600S
0 0.25 0.5 1
Miles
N
T.46N.- R.12W.
Three Creeks (S) & Cedar (N)

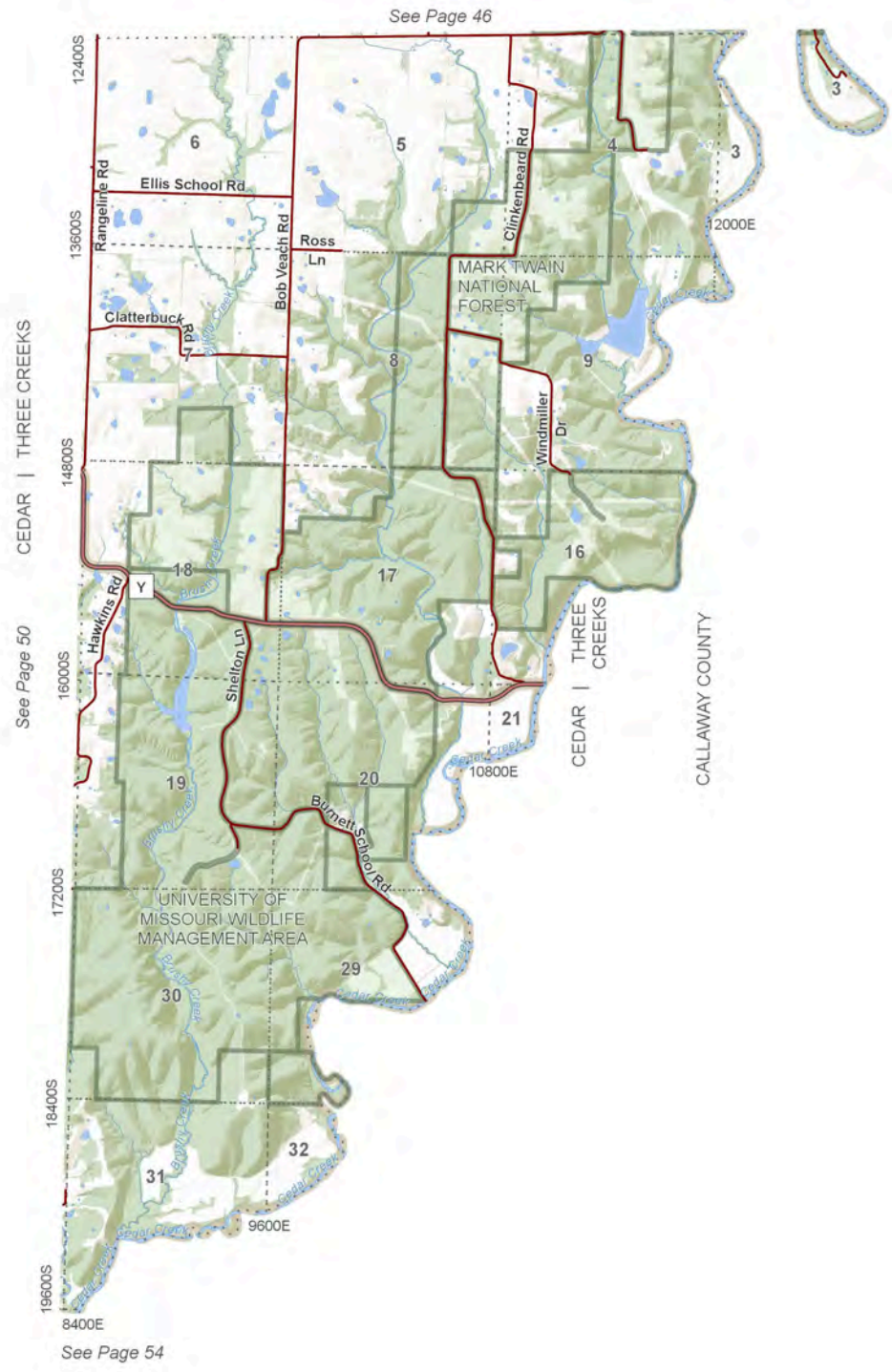

T.46N.- R.11W.

Three Creeks (SE) & Cedar (NE)

0 0.25 0.5 1
Miles

N

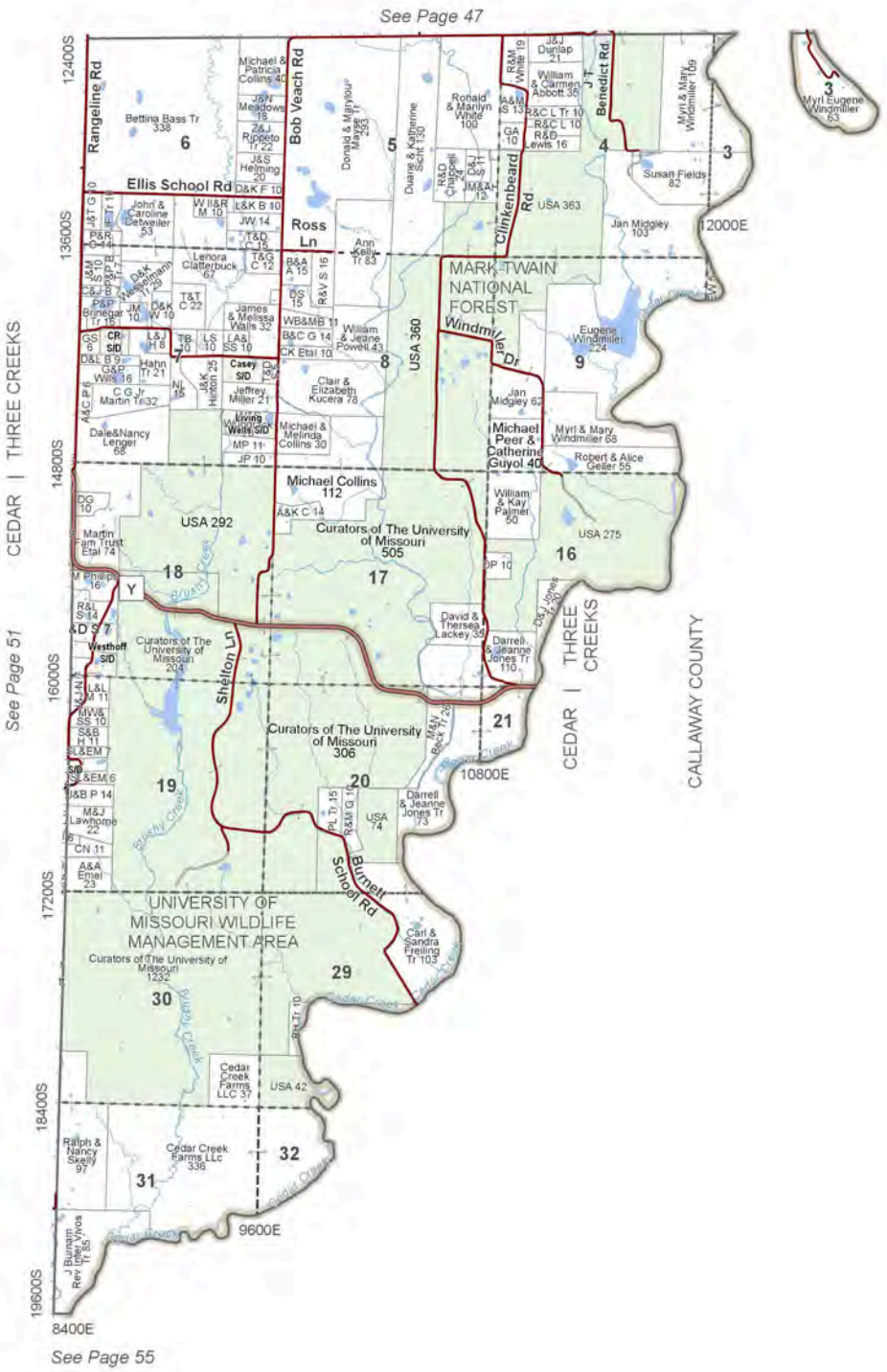

T.46N.- R.11W.



N

0 0.25 0.5 1
Miles

Three Creeks (SE) & Cedar (NE)



T.45N.- R.13W. & R.12-11W.

Cedar (SW & S)

0 0.25 0.5 1 Miles

N

*Note: Map rotated to fit on page.

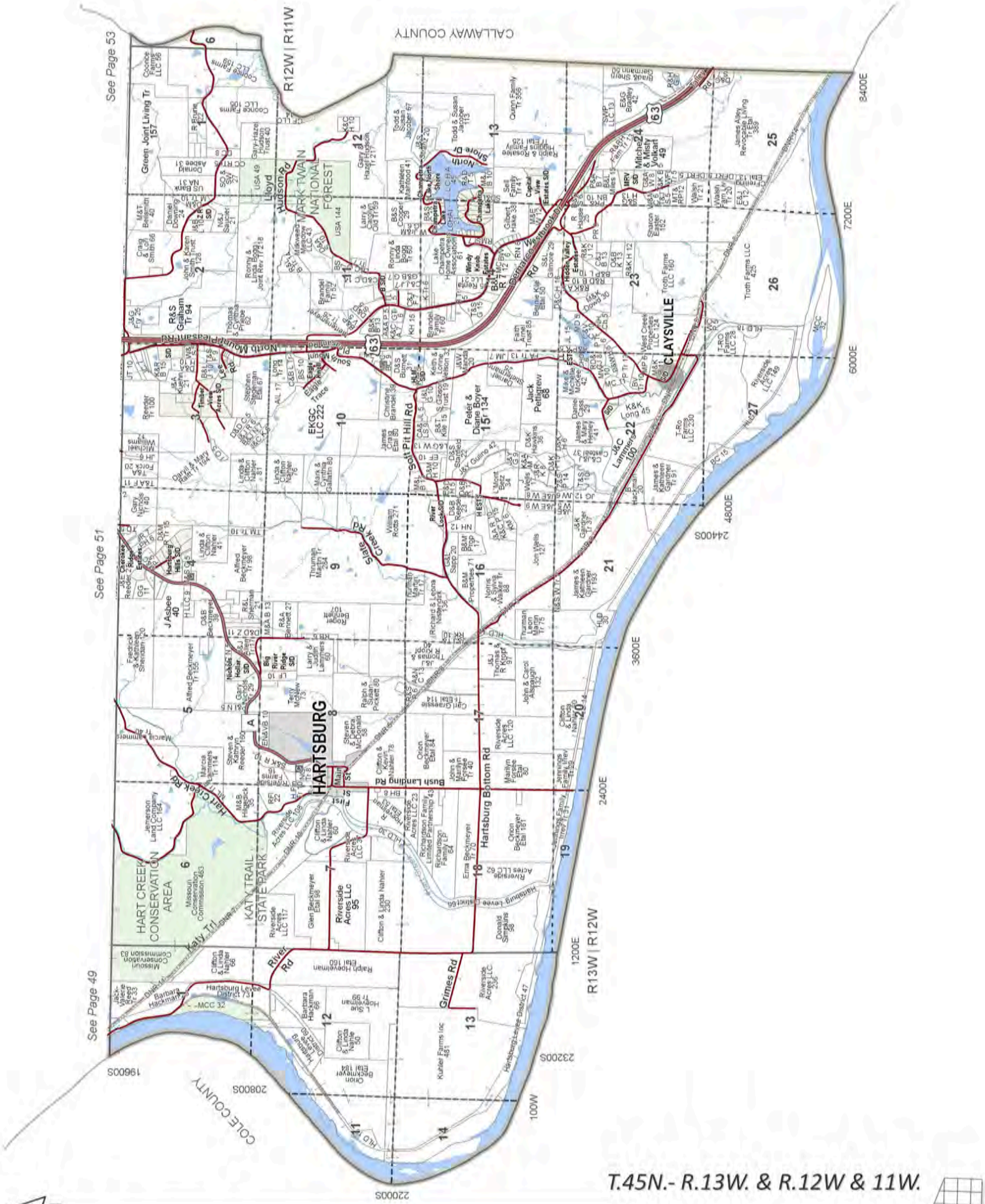

T.45N.- R.13W. & R.12W & 11W.

N

0 0.25 0.5 1
Miles

Cedar (SW & S)

*Note: Map rotated to fit on page.

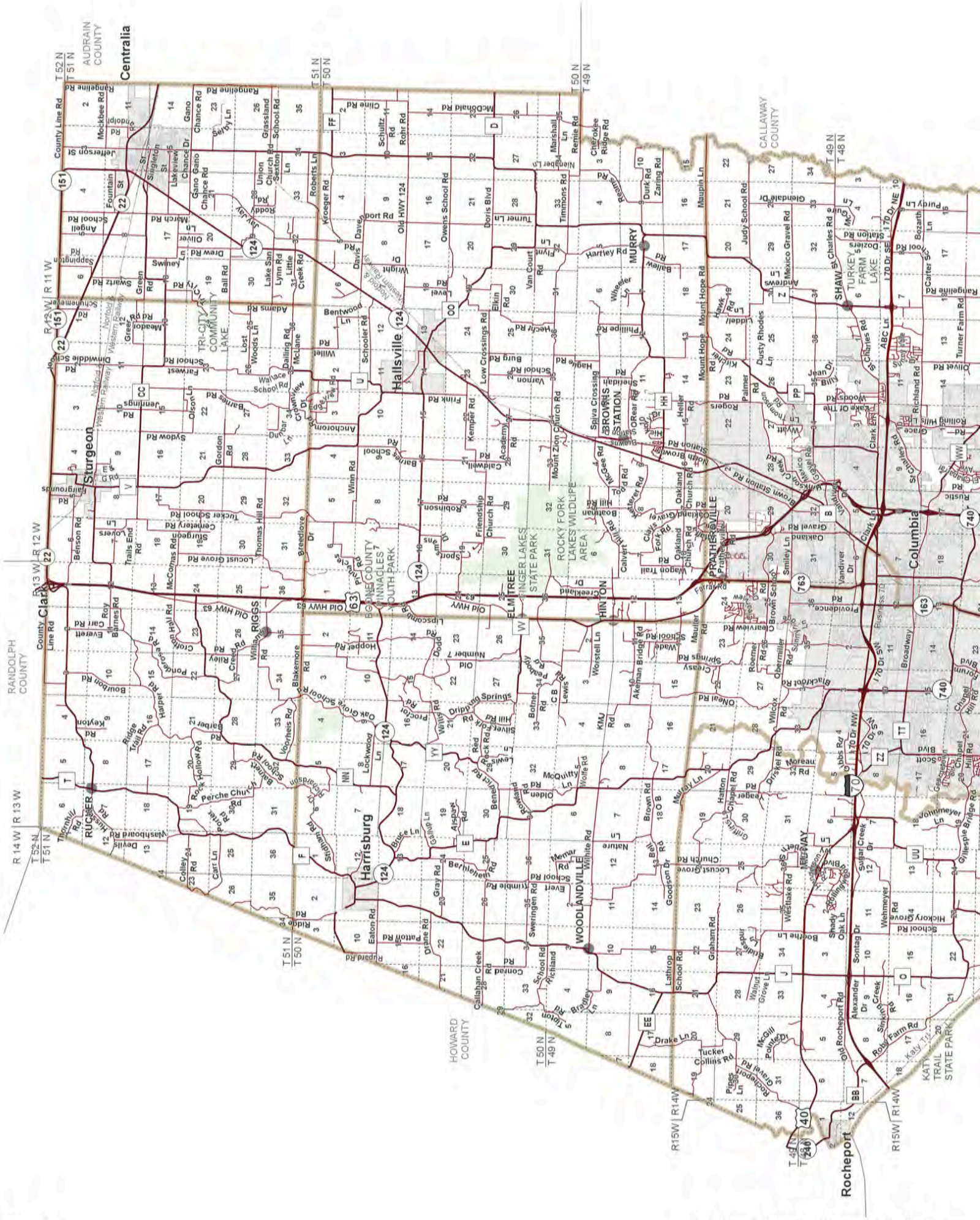
Centralia
AUDRAIN COUNTY
Hallsville
Sturgeon
Clark
Columbia
Harrisburg
Rocheport
RANDOLPH COUNTY
HOWARD COUNTY
CALLAWAY COUNTY
TRI-CITY COMMUNITY LAKE
BOONE COUNTY YOUTH PARK
ROCKY FORK LAKES WILDLIFE AREA
KATY TRAIL STATE PARK
TURKEY FARM LAKE
MURRY
SHAW
BROWNS STATION
PRATHERSVILLE
HINTON
ELMTREE
RIGGS
WOODLAND
RUCKER
MIDWAY
T 52 N
T 51 N
T 50 N
T 49 N
T 48 N
R 11 W
R 12 W
R 13 W
R 14 W
R 15 W

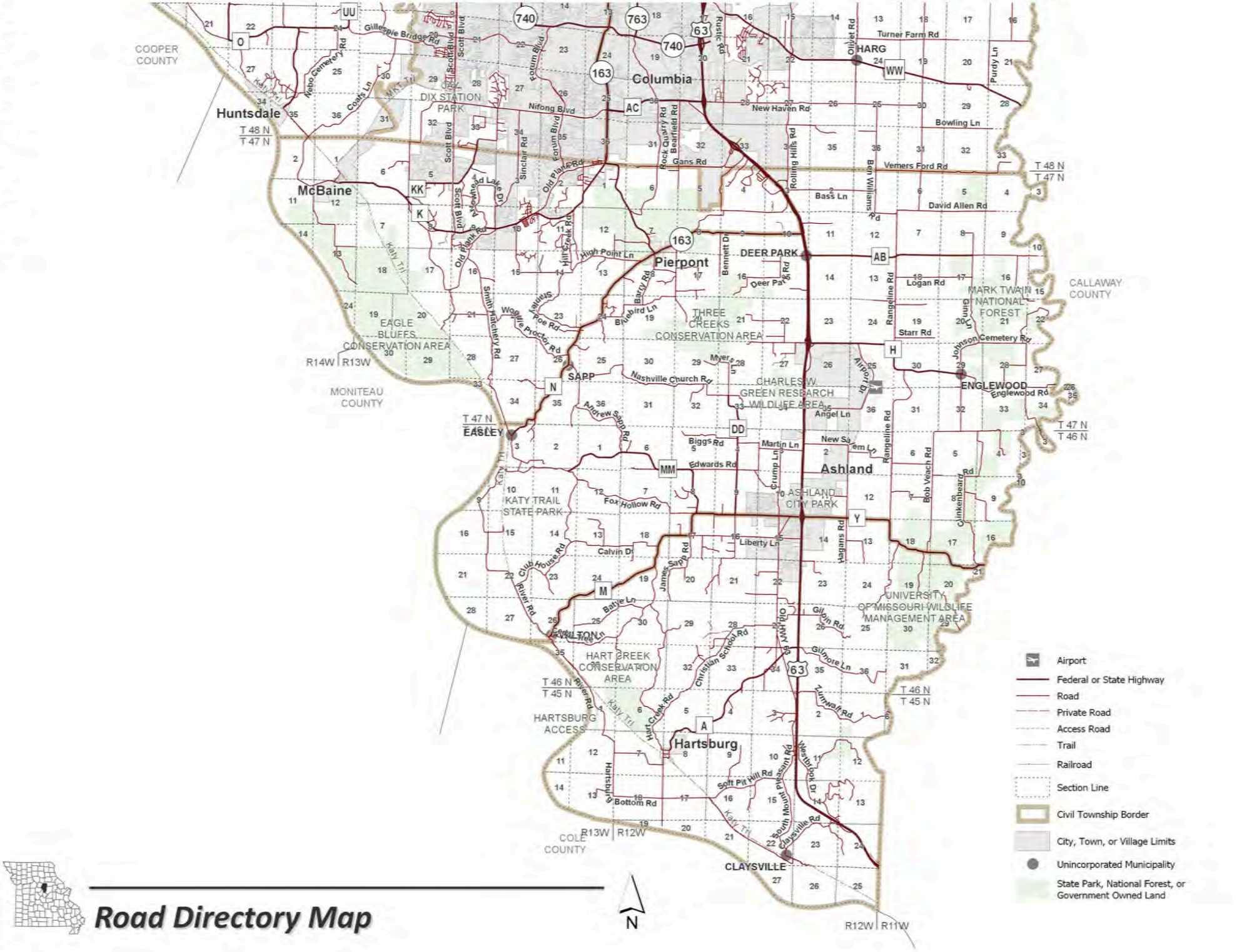

Road Directory Map

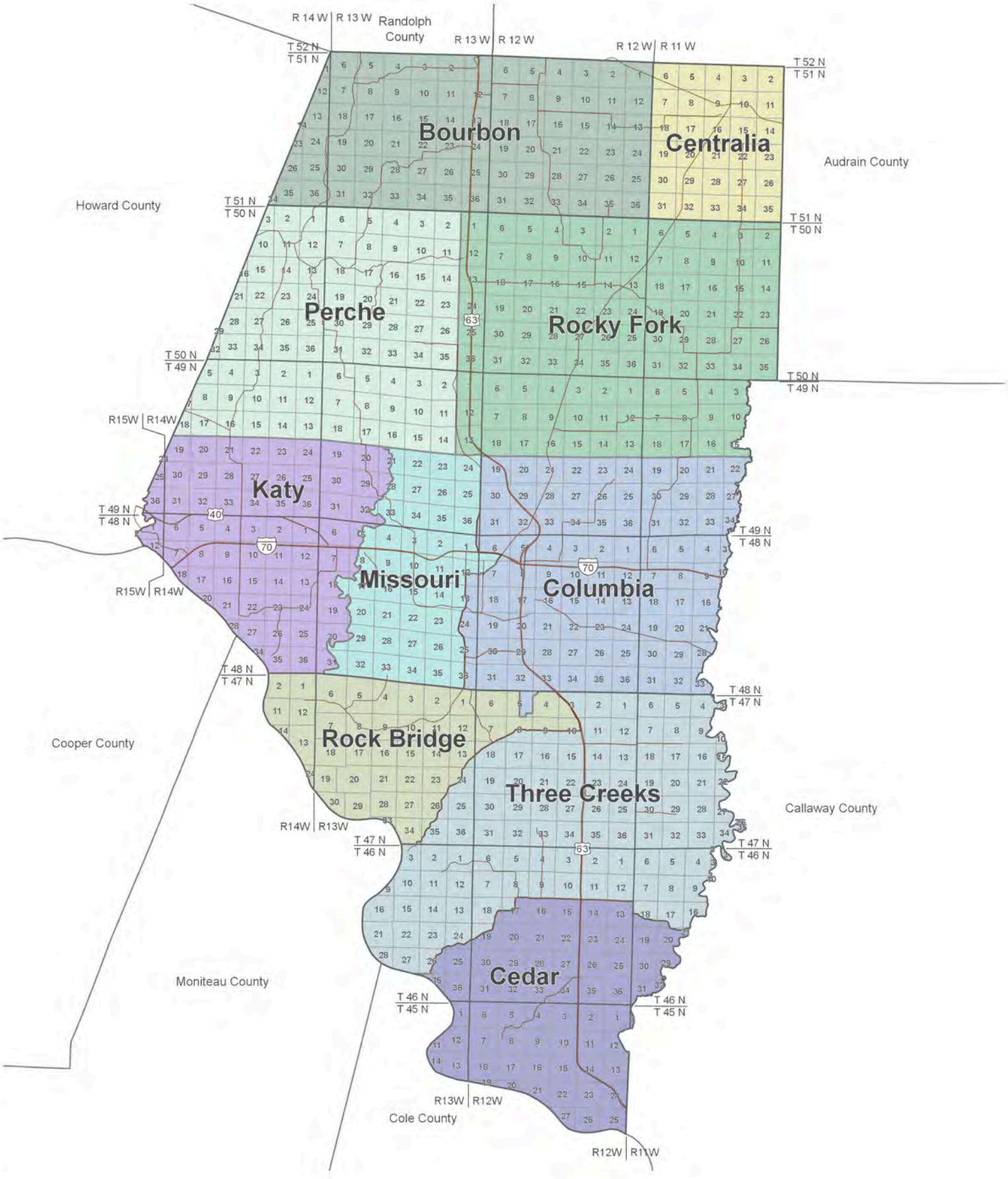

Political Townships of Boone County, Missouri

0 1.25 2.5 5
Miles

N

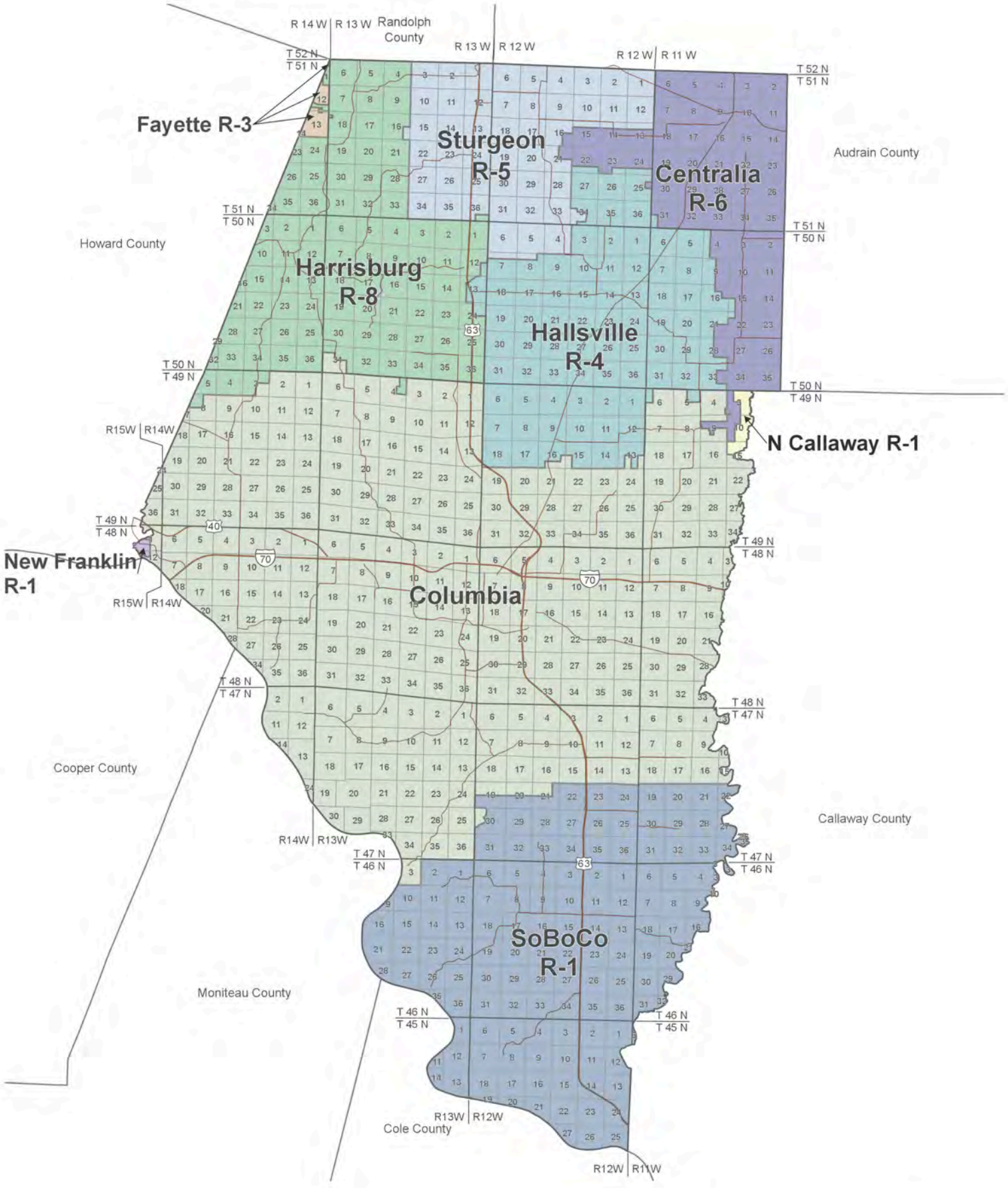

School Districts of Boone County, Missouri

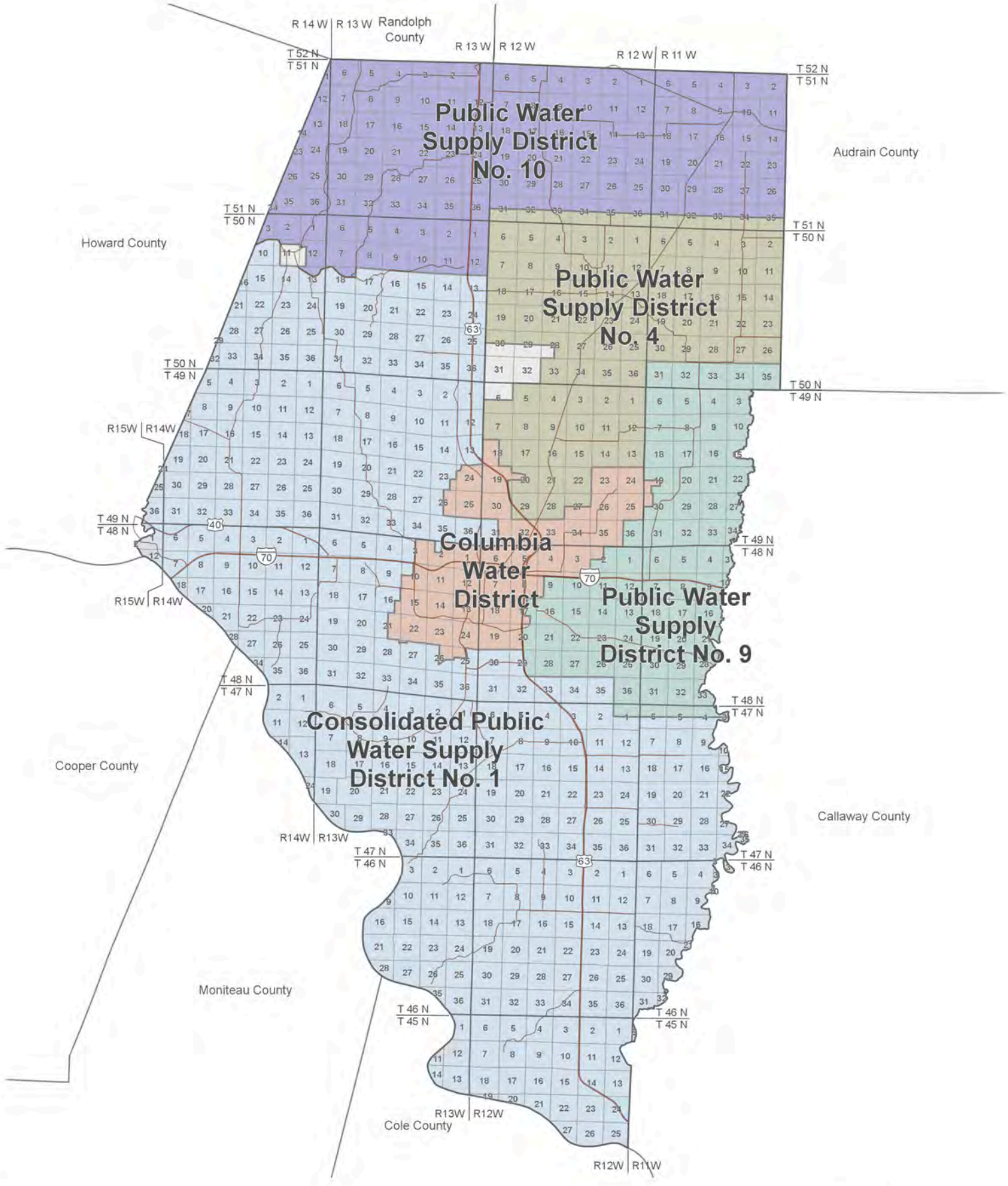

Water Districts of Boone County, Missouri

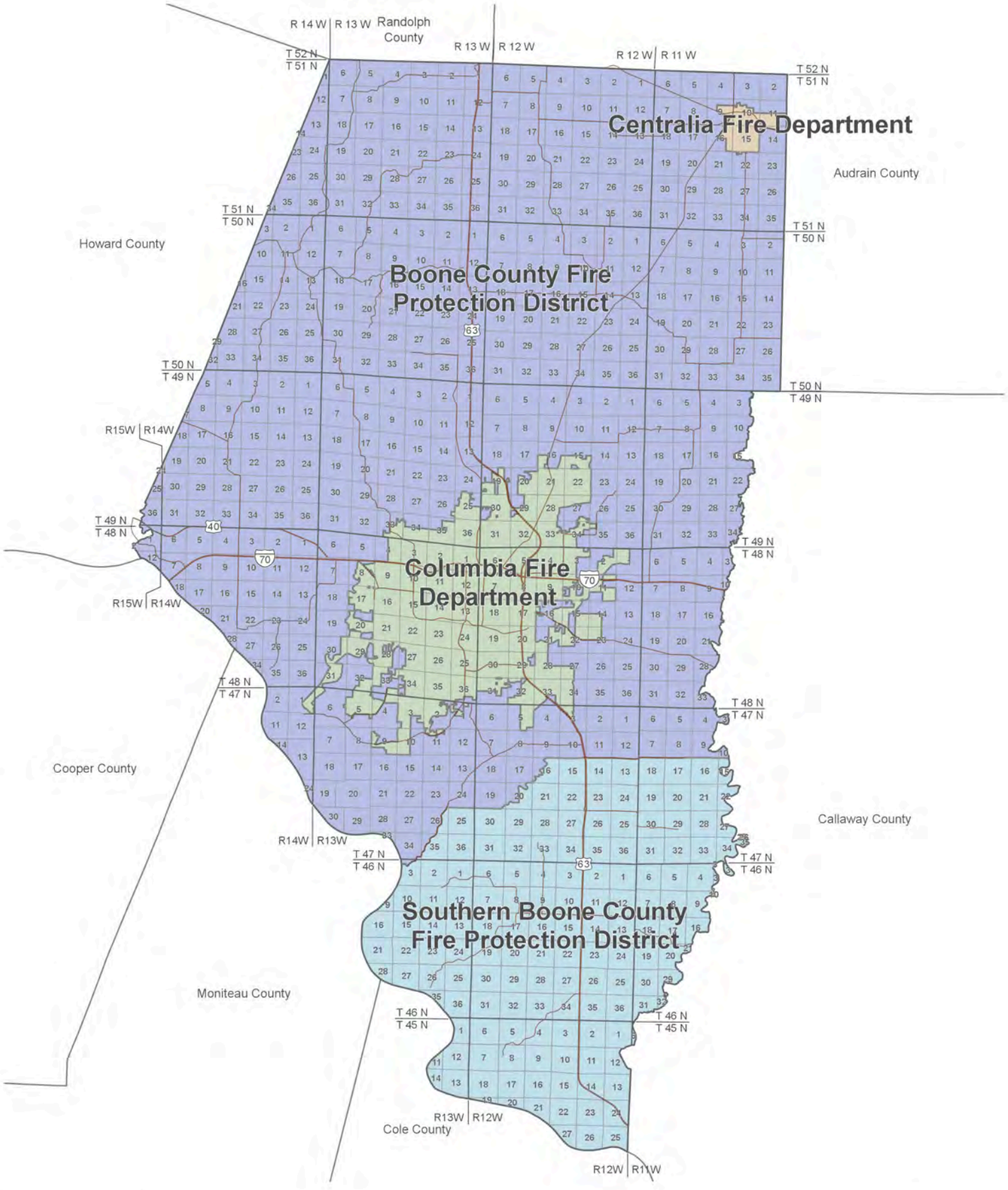

Fire Districts of Boone County, Missouri

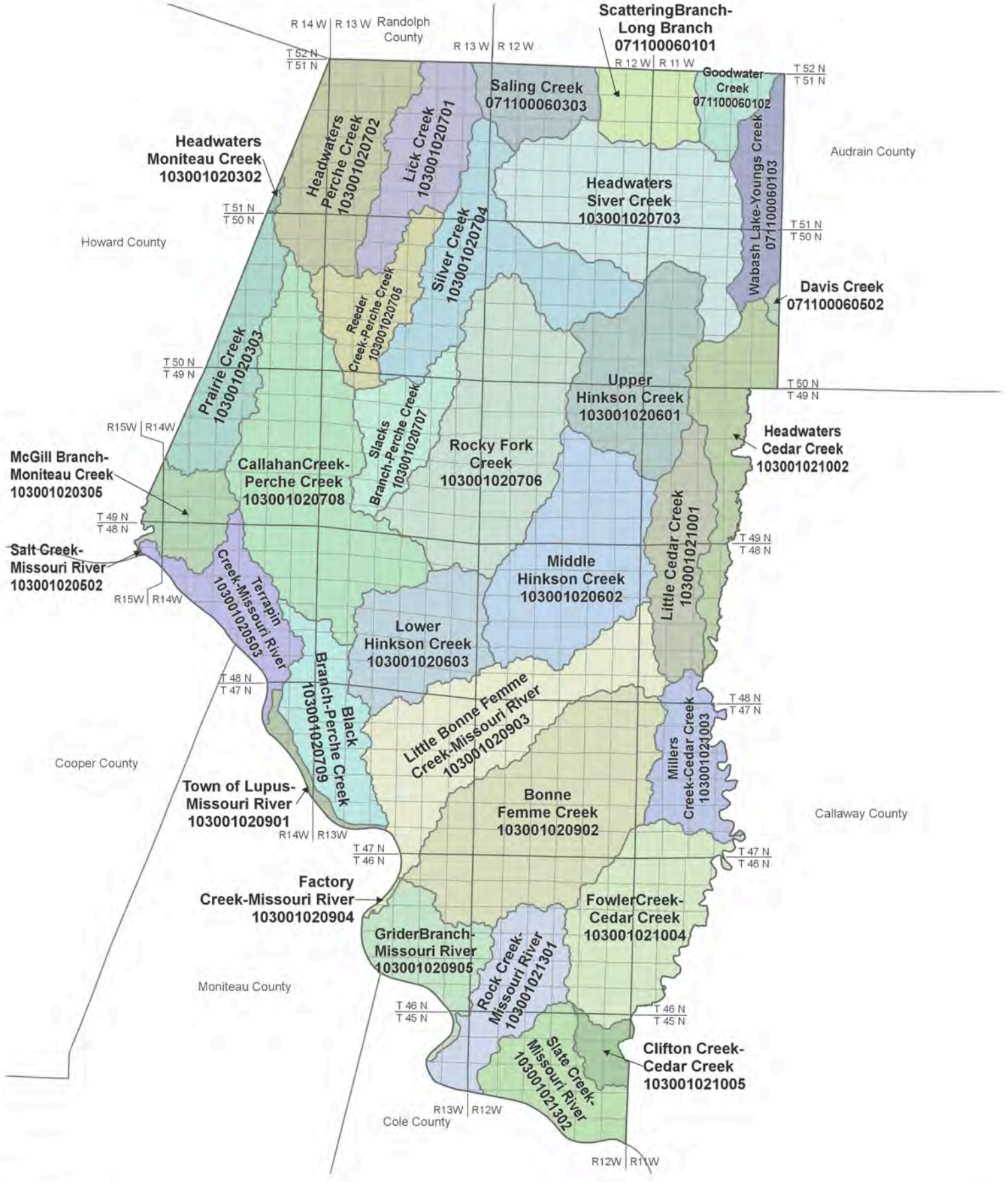

Hydrologic Unit Map of Boone County, Missouri

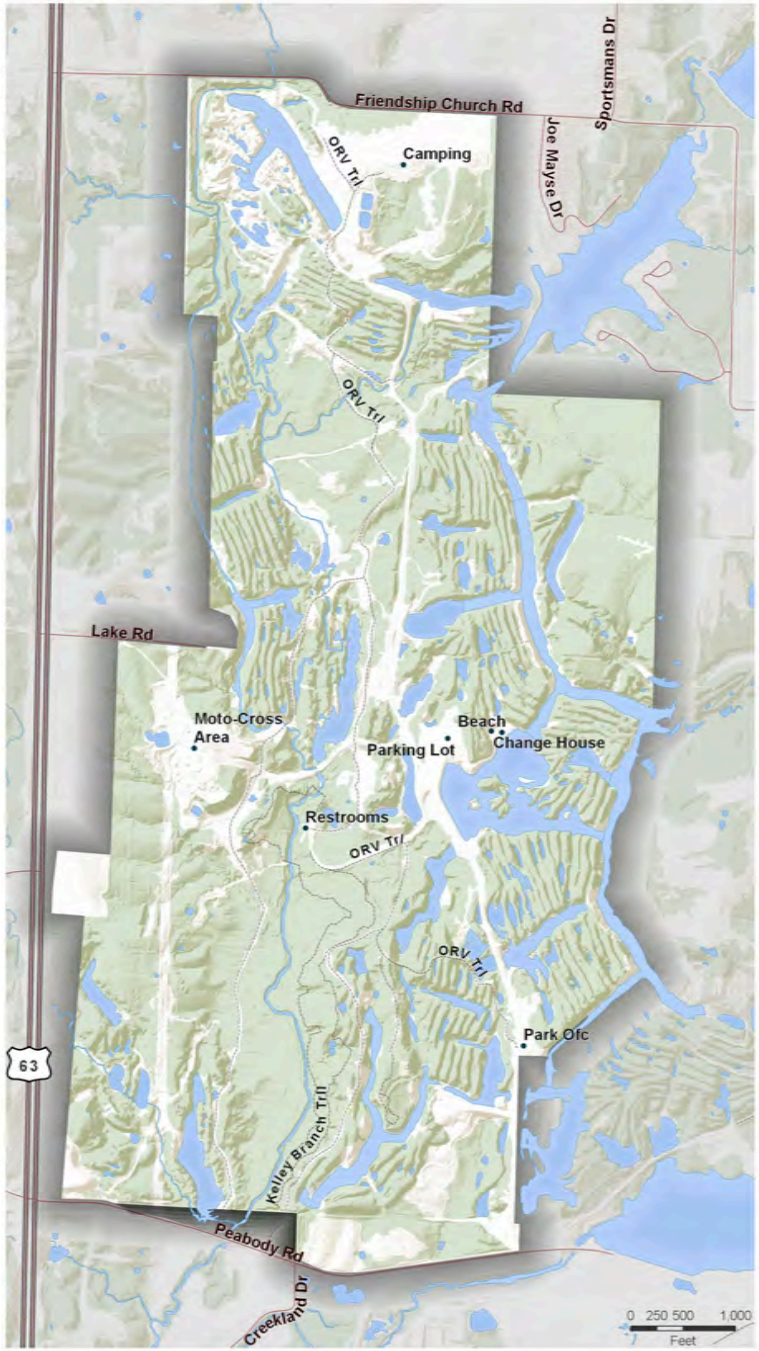

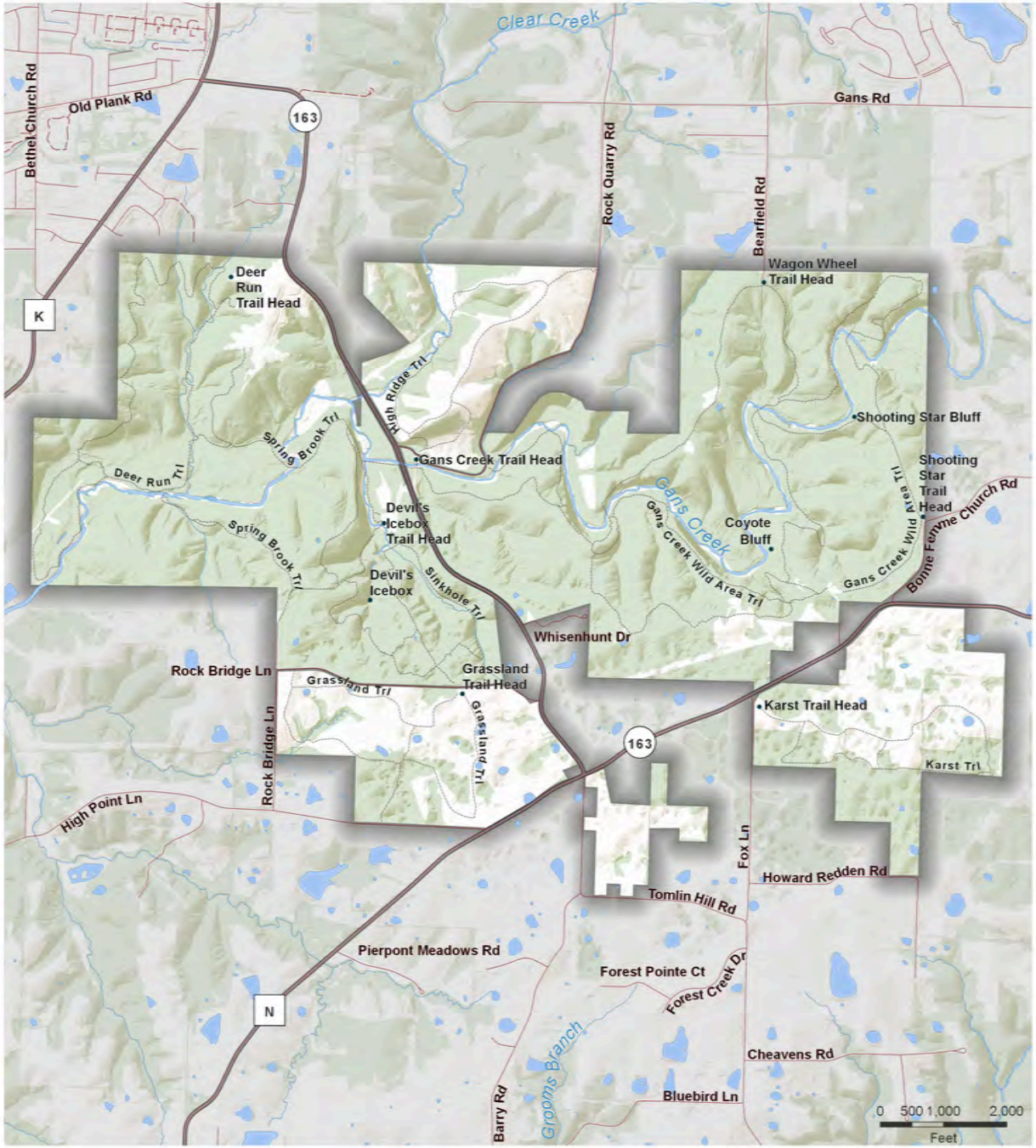



T.50N.- R.13W. & T.50.N-R.12W.

Finger Lakes State Park

N



T.47N.- R.13W. & T.47.N-R.12W.

Rock Bridge Memorial State Park

N

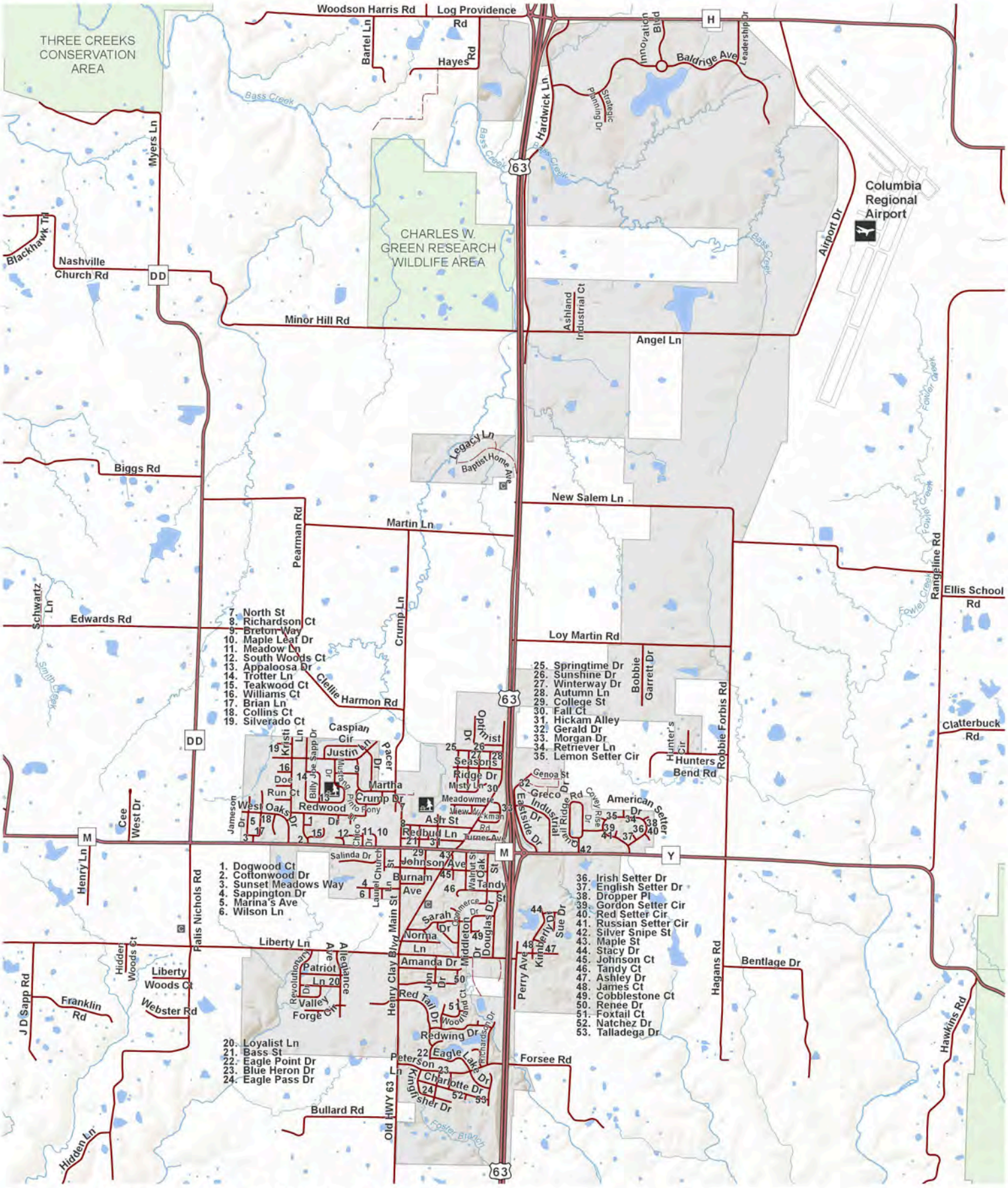

T.47N.-R.12W. & T.46N.-R.12W.

City of Ashland

0 750 1,500 3,000
Feet

N

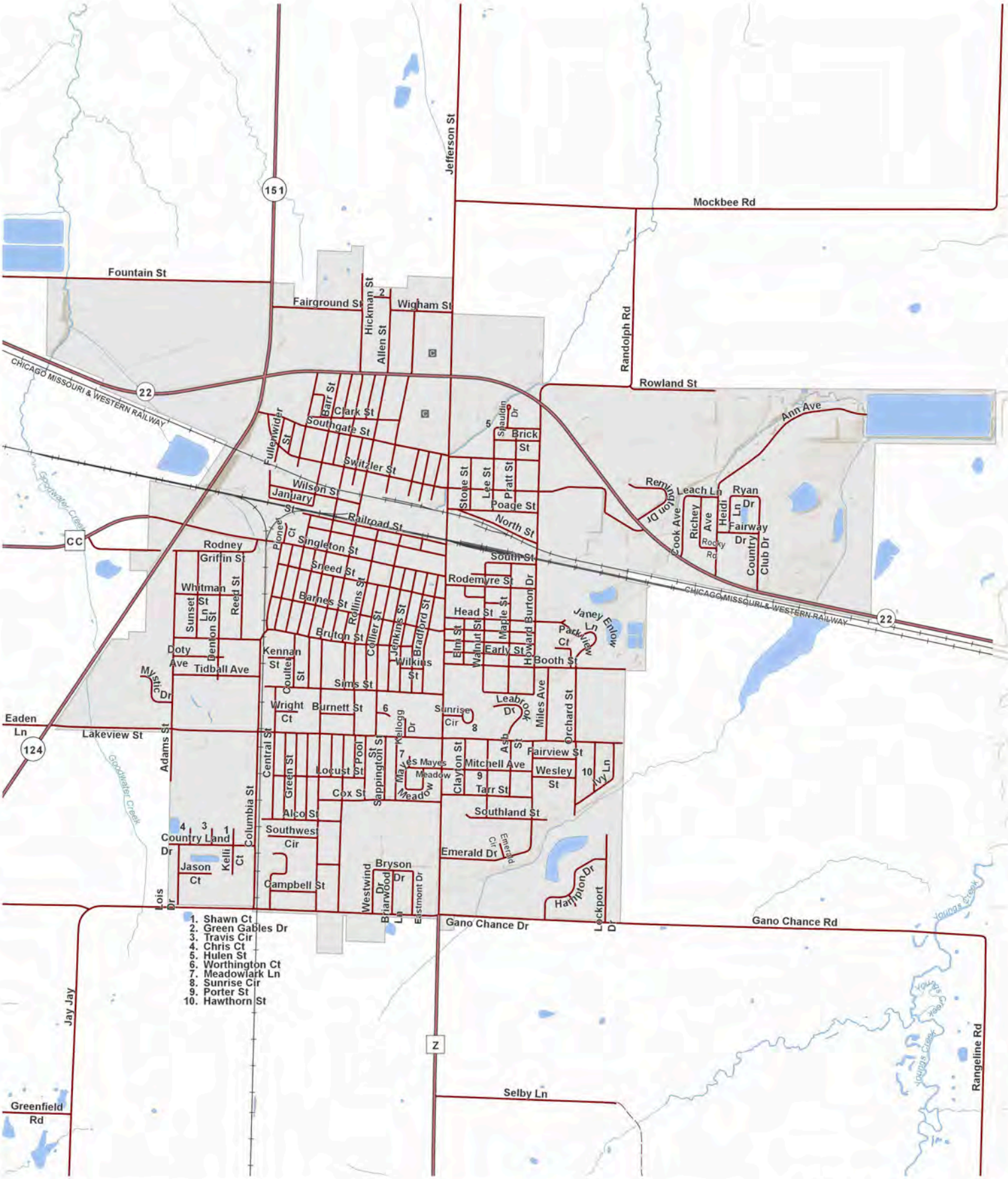

T.51N.-R.11W.

N

0 500 1,000 2,000
Feet

City of Centralia

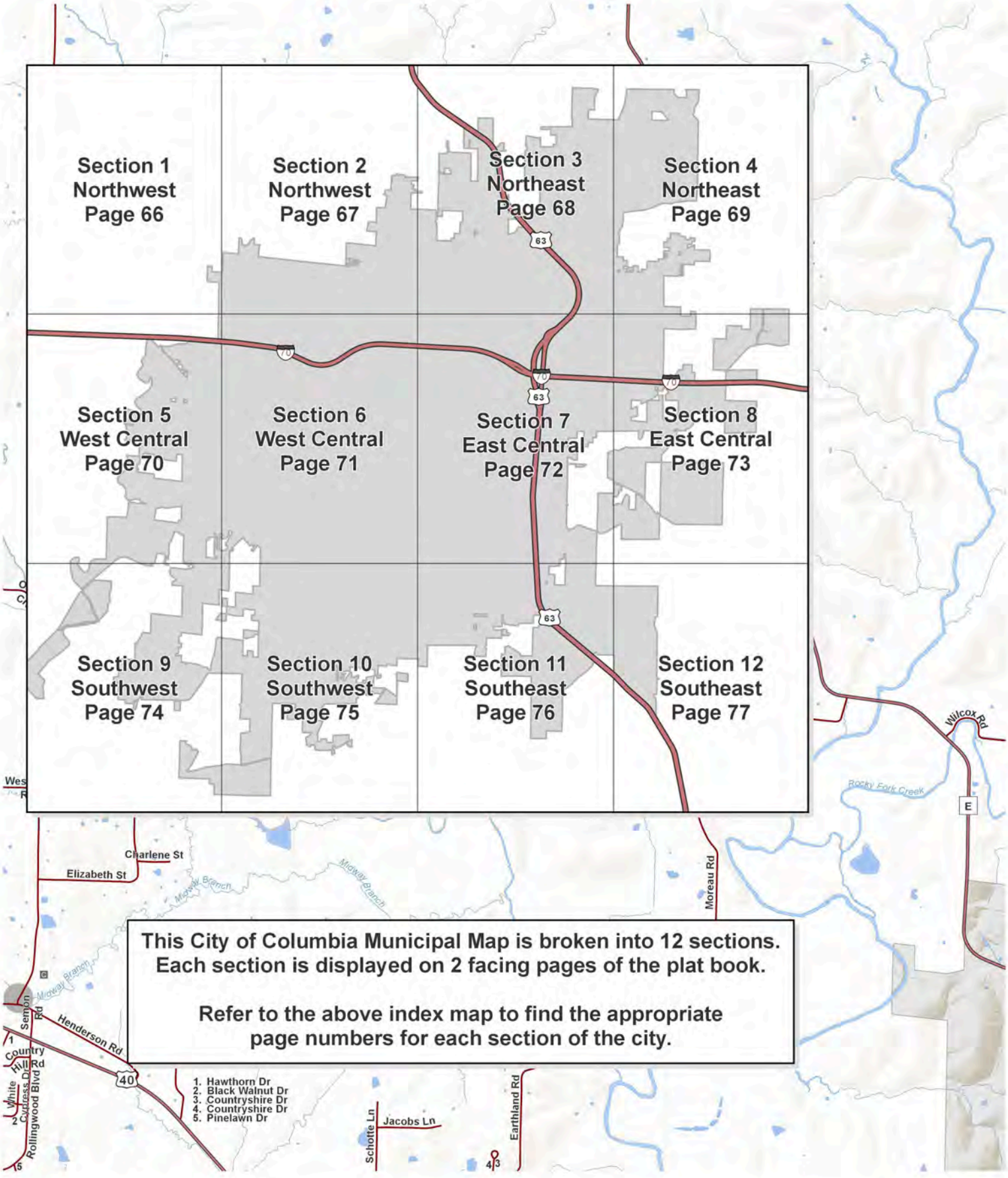



City of Columbia



0 600 1,200 2,400
Feet

N

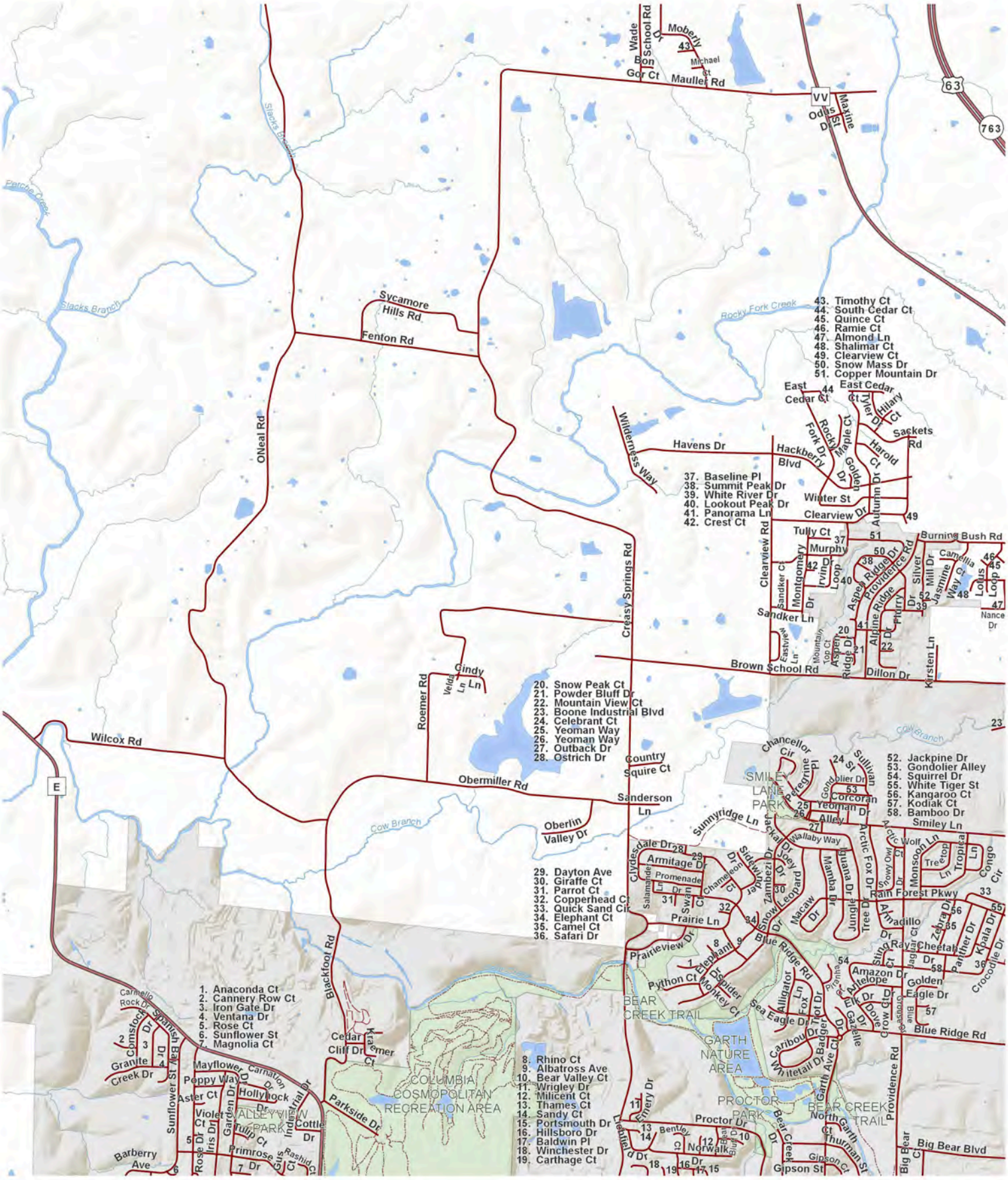

N

0 600 1,200 2,400

Feet

City of Columbia

2

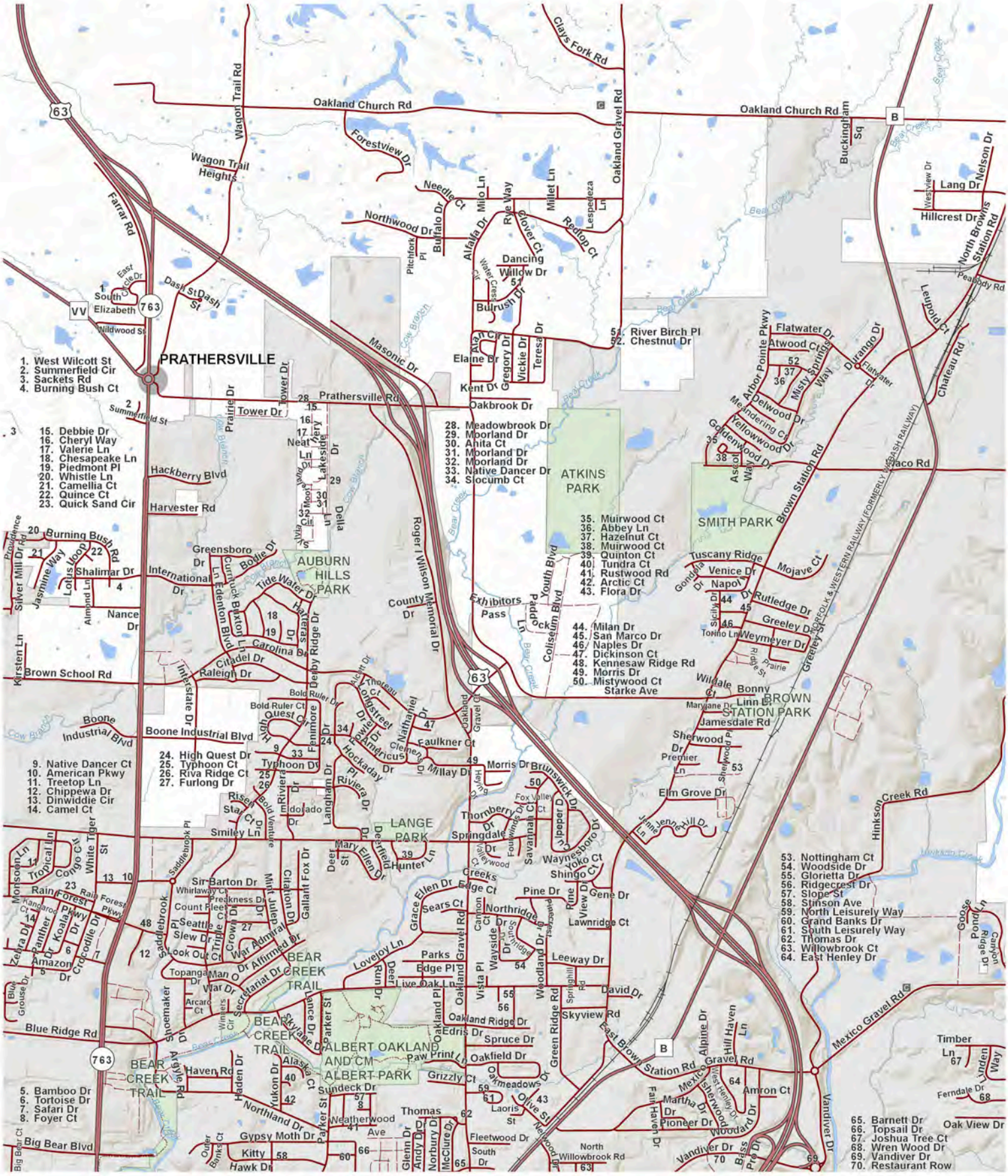
PRATHERSVILLE
ATKINS PARK
SMITH PARK
AUBURN HILLS PARK
BROWN STATION PARK
LANGE PARK
BEAR CREEK TRAIL
ALBERT OAKLAND AND CM ALBERT PARK
1. West Wilcott St
2. Summerfield Cir
3. Sackets Rd
4. Burning Bush Ct
5. Bamboo Dr
6. Tortoise Dr
7. Safari Dr
8. Foyer Ct
9. Native Dancer Ct
10. American Pkwy
11. Treetop Ln
12. Chippewa Dr
13. Dinwiddie Cir
14. Camel Ct
15. Debbie Dr
16. Cheryl Way
17. Valerie Ln
18. Chesapeake Ln
19. Piedmont Pl
20. Whistle Ln
21. Camellia Ct
22. Quince Ct
23. Quick Sand Cir
24. High Quest Dr
25. Typhoon Ct
26. Riva Ridge Ct
27. Furlong Dr
28. Meadowbrook Dr
29. Moorland Dr
30. Anita Ct
31. Moorland Dr
32. Moorland Dr
33. Native Dancer Dr
34. Slocumb Ct
35. Muirwood Ct
36. Abbey Ln
37. Hazelnut Ct
38. Muirwood Ct
39. Quinton Ct
40. Tundra Ct
41. Rustwood Rd
42. Arctic Ct
43. Flora Dr
44. Milan Dr
45. San Marco Dr
46. Naples Dr
47. Dickinson Ct
48. Kennesaw Ridge Rd
49. Morris Dr
50. Mistywood Ct
51. River Birch Pl
52. Chestnut Dr
53. Nottingham Ct
54. Woodside Dr
55. Glorietta Dr
56. Ridgecrest Dr
57. Slope St
58. Stinson Ave
59. North Leisurely Way
60. Grand Banks Dr
61. South Leisurely Way
62. Thomas Dr
63. Willowbrook Ct
64. East Henley Dr
65. Barnett Dr
66. Topsail Dr
67. Joshua Tree Ct
68. Wren Wood Dr
69. Vandiver Dr
70. Restaurant Row
Oakland Church Rd
Wagon Trail Rd
Wagon Trail Heights
Forestview Dr
Oakland Gravel Rd
Clays Fork Rd
Needle Ct
Milo Ln
Millet Ln
Lespedeza Ln
Redtop Ct
Rye Way
Clover Ct
Alfalfa Dr
Buffalo Dr
Pitchfork Pl
Northwood Dr
Dancing Willow Dr
Bulrush Dr
Water Cress Cir
Alan Cir
Elaine Dr
Gregory Dr
Vickie Dr
Teresa Dr
Kent Dr
Oakbrook Dr
Masonic Dr
Cow Branch
Bear Creek
Rogers Wilson Memorial Dr
County Dr
Exhibitors Pass
Coliseum Blvd
Youth Blvd
Paddock Ln
Prathersville Rd
Tower Dr
Prairie Dr
Summerfield St
Neat Ln
Very Ln
Lakeside Dr
Moore Ln
Delia Ln
Sylvia Ln
Hackberry Blvd
Harvester Rd
Burning Bush Rd
Providence Rd
Silver Mill Dr
Jasmine Way
Lotus Loop
Almond Ln
Shalimar Dr
Nance Dr
Kirsten Ln
Brown School Rd
International Dr
Greensboro Dr
Bodie Dr
Currituck Rd
Edenton Blvd
Tide Water Dr
Carolina Dr
Hatteras Dr
Derby Ridge Dr
Citadel Dr
Raleigh Dr
Interstate Dr
Boone Industrial Blvd
Bold Ruler Ct
Bold Ruler Dr
Quest Cir
Thoreau Ct
Lodgestreet Dr
Fenimore Dr
Fowler Dr
Americus Dr
Nathaniel Dr
Oakland Gravel Rd
Faulkner Ct
Millay Dr
Morris Dr
Hockaday Dr
Riviera Dr
Langham Dr
Eldorado Dr
Bold Venture Dr
Rise Star Ct
Smiley Ln
Typhoon Dr
Saddlebrook Pl
Sir Barton Dr
Whirlaway Ct
Preakness Dr
Count Fleet Dr
Seattle Slew Dr
Look Out Ct
War Admiral Dr
Affirmed Dr
Secretariat Dr
War Dr
Man O War Dr
Topanga Dr
Arcaro Ct
Shoemaker Dr
Mint Julep Dr
Citation Dr
Gallant Fox Dr
Triple Crown Dr
Tropical Ln
Congo Ct
White Tiger St
Monsoon Ln
Rain Forest Pkwy
Kangaroo Ct
Koala Dr
Panther Dr
Zebra Dr
Crocodile Dr
Amazon Dr
Blue Grouse Dr
Blue Ridge Rd
Big Bear Ct
Big Bear Blvd
Outer Banks Ct
Kitty Hawk Dr
Gypsy Moth Dr
Northland Dr
Haden Dr
Yukon Dr
Alaska Ct
Arapaho Rd
Haven Rd
Sundeck Dr
Grizzly Ct
Paw Print Ln
Oakfield Dr
Oakmeadows Dr
Oakland Ridge Dr
Edris Dr
Spruce Dr
Oakland Pl
Oakland Gravel Rd
Vista Pl
Live Oak Ln
Edge Pl
Parks Edge Ct
Lovejoy Ln
Run Dr
Deer Creek Dr
Deerfield Dr
Mary Ellen Dr
Hunter Ln
Springdale Dr
Thornberry Dr
Fox Valley Ct
Foxwind Dr
Valleywood Creeks Ct
Savannah Ct
Tipperary Dr
Brunswick Dr
Waynesboro Dr
Yoko Ct
Shingo Ct
Gene Dr
Pine Dr
View Dr
Lawnridge Ct
Northridge Dr
Cannon Ct
Sears Ct
Grace Ellen Dr
Wayside Dr
Woodland Dr
Leeway Dr
Springhill Rd
David Dr
Skyview Rd
Green Ridge Rd
Parker St
Skyvane Dr
Arrow Dr
Weatherwood Ave
Thomas Dr
Fleetwood Dr
South Dr
North Willowbrook Rd
Norbury Dr
McClure Dr
Glenn Dr
Andy Dr
Laoris St
Olive St
Newwood Dr
Sherwood Dr
Martha Dr
Pioneer Dr
Fair Haven Dr
Hill Haven Ln
Alpine Dr
Gravel Rd
West Henley Dr
Amron Ct
Woodard Dr
Vandiver Dr
Bliss Dr
Pro Dr
Mexico Gravel Rd
East Brown Station Rd
Brown Station Rd
Hinkson Creek Rd
Hinkson Creek
Goose Pond Ln
Ridge Ct
Timber Ln
Linden Way
Ferndale Dr
Oak View Dr
Jamesdale Rd
Sherwood Dr
Premier Dr
Elm Grove Dr
Jennifer Hill Dr
Marydane Dr
Linn Dr
Wildale Ct
Bonny Ln
Tuscany Ridge
Venice Dr
Napoli Dr
Sicily Dr
Gondola Dr
Mojave Ct
Rutledge Dr
Greeley Dr
Weymeyer Dr
Tonno Ln
Ridge St
Prairie St
Greeley St
Flatwater Dr
Atwood Ct
Misty Sprite Way
Durango Dr
Flatwater Ct
Arbor Pointe Pkwy
Delwood Dr
Meandering Cir
Goldenwood Dr
Yellowwood Dr
Ascot Way
Leupold Ct
Chateau Rd
Peabody Rd
North Browns Station Rd
Hillcrest Dr
Lang Dr
Nelson Dr
Westview Dr
Buckingham Sq
Bear Creek
Cow Branch
Dash St
Elizabeth
Wildwood St
East Circle Dr
South
Farrar Rd
Rogers I
Interstate Dr
Boone Industrial Blvd
Oakland Gravel Rd
Hinkson Creek Rd
Mexico Gravel Rd
Brown Station Rd
Oakland Church Rd
Buckingham Sq
Bear Creek
Cow Branch
Bear Creek
Bear Creek
Bear Creek

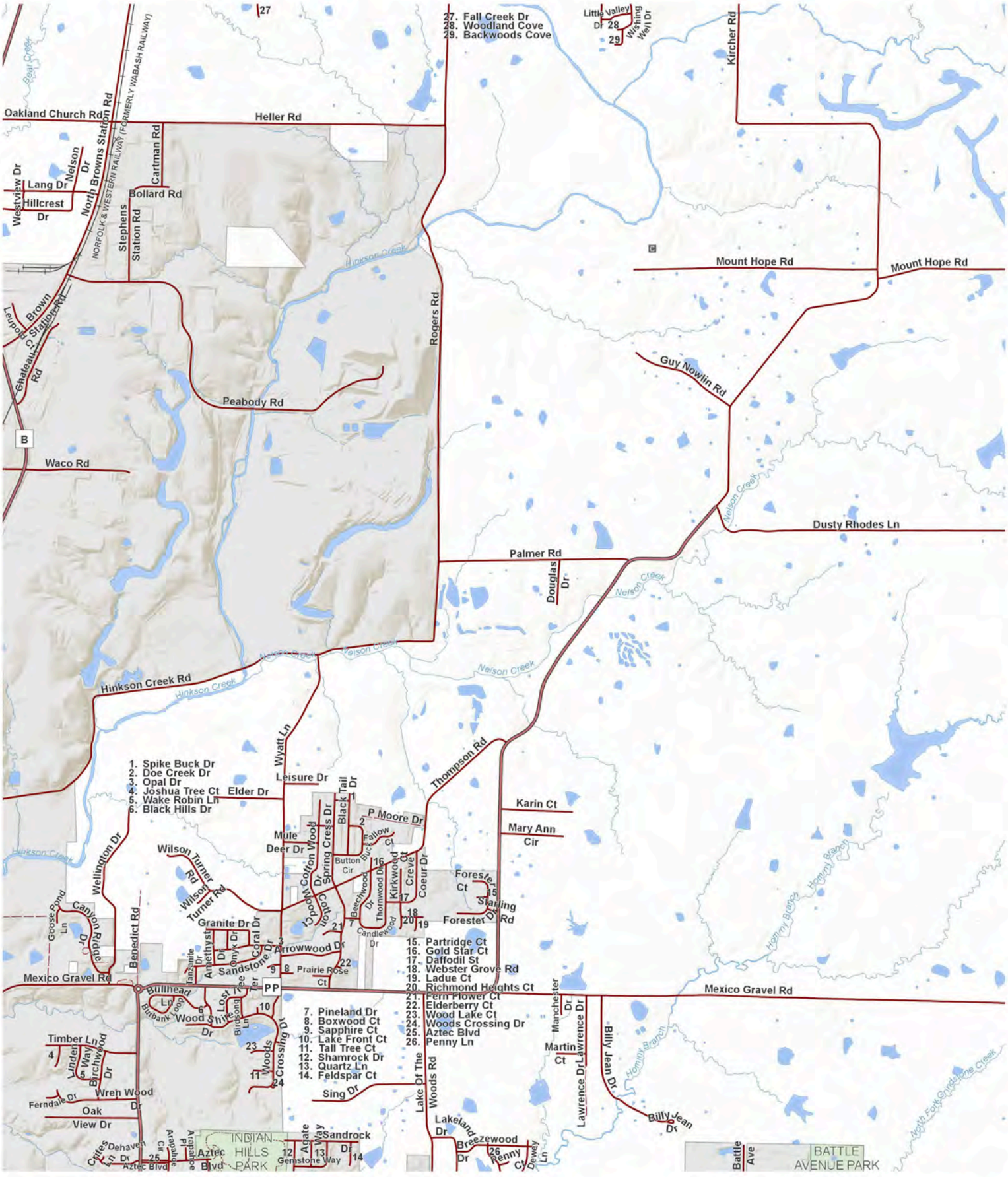
27
27. Fall Creek Dr
28. Woodland Cove
29. Backwoods Cove
Little Valley Dr
28
29
Wishing Well Dr
Kircher Rd
Oakland Church Rd
Heller Rd
North Browns Station Rd
NORFOLK & WESTERN RAILWAY (FORMERLY WABASH RAILWAY)
Cartman Rd
Bollard Rd
Stephens Station Rd
Westview Dr
Lang Dr
Nelson Dr
Hillcrest Dr
Hinkson Creek
Mount Hope Rd
Mount Hope Rd
Leupold Brown Station Rd
Chateau Rd
Rogers Rd
Guy Nowlin Rd
Peabody Rd
B
Waco Rd
Nelson Creek
Dusty Rhodes Ln
Palmer Rd
Douglas Dr
Nelson Creek
Hinkson Creek Rd
Hinkson Creek
Nelson Creek
Nelson Creek
1. Spike Buck Dr
2. Doe Creek Dr
3. Opal Dr
4. Joshua Tree Ct
5. Wake Robin Ln
6. Black Hills Dr
Wyatt Ln
Leisure Dr
Elder Dr
Thompson Rd
Karin Ct
Mary Ann Cir
Black Tail Dr
P Moore Dr
Fallow Ct
Mule Deer Dr
Spring Cress Dr
Cotton Wood Dr
Button Cir
Beechwood Dr
Thornwood Dr
Kirkwood Ct
Creve Coeur Dr
Forester Ct
Starling Dr
Forestet Dr
Rd
Candlewood Dr
Wellington Dr
Wilson Turner Rd
Wilson Turner Rd
Granite Dr
Coral Dr
Arrowwood Dr
Sandstone Dr
Prairie Rose Ct
Goose Pond Ln
Canyon Ridge Dr
Benedict Rd
Tanzanite Dr
Amethyst Dr
Ebony Dr
Mexico Gravel Rd
Bullhead Ln
Bluebank Loop
Wood Shire Dr
Lost Tree Ter
Birdsong Ln
PP
15. Partridge Ct
16. Gold Star Ct
17. Daffodil St
18. Webster Grove Rd
19. Ladue Ct
20. Richmond Heights Ct
21. Fern Flower Ct
22. Elderberry Ct
23. Wood Lake Ct
24. Woods Crossing Dr
25. Aztec Blvd
26. Penny Ln
Mexico Gravel Rd
Manchester Dr
Martin Ct
Lawrence Dr
Billy Jean Dr
Timber Ln
Linden Way
Birchwood Dr
Wren Wood Dr
Ferndale Dr
Oak View Dr
7. Pineland Dr
8. Boxwood Ct
9. Sapphire Ct
10. Lake Front Ct
11. Tall Tree Ct
12. Shamrock Dr
13. Quartz Ln
14. Feldspar Ct
Woods Crossing Dr
Sing Dr
Lake Dr The Woods Rd
Lakeland Dr
Breezewood Dr
Renny Ct
Dewey Ln
Sandrock Dr
Agate Way
Gemstone Way
Crites Ln
Dehaven Dr
Aztec Blvd
Arapahoe Ct
Arapahoe Pl
Aztec Blvd
INDIAN HILLS PARK
Battle Ave
BATTLE AVENUE PARK
Hominy Branch
Hominy Branch
North Fork Grindstone Creek
N
0 600 1,200 2,400
Feet
City of Columbia
4

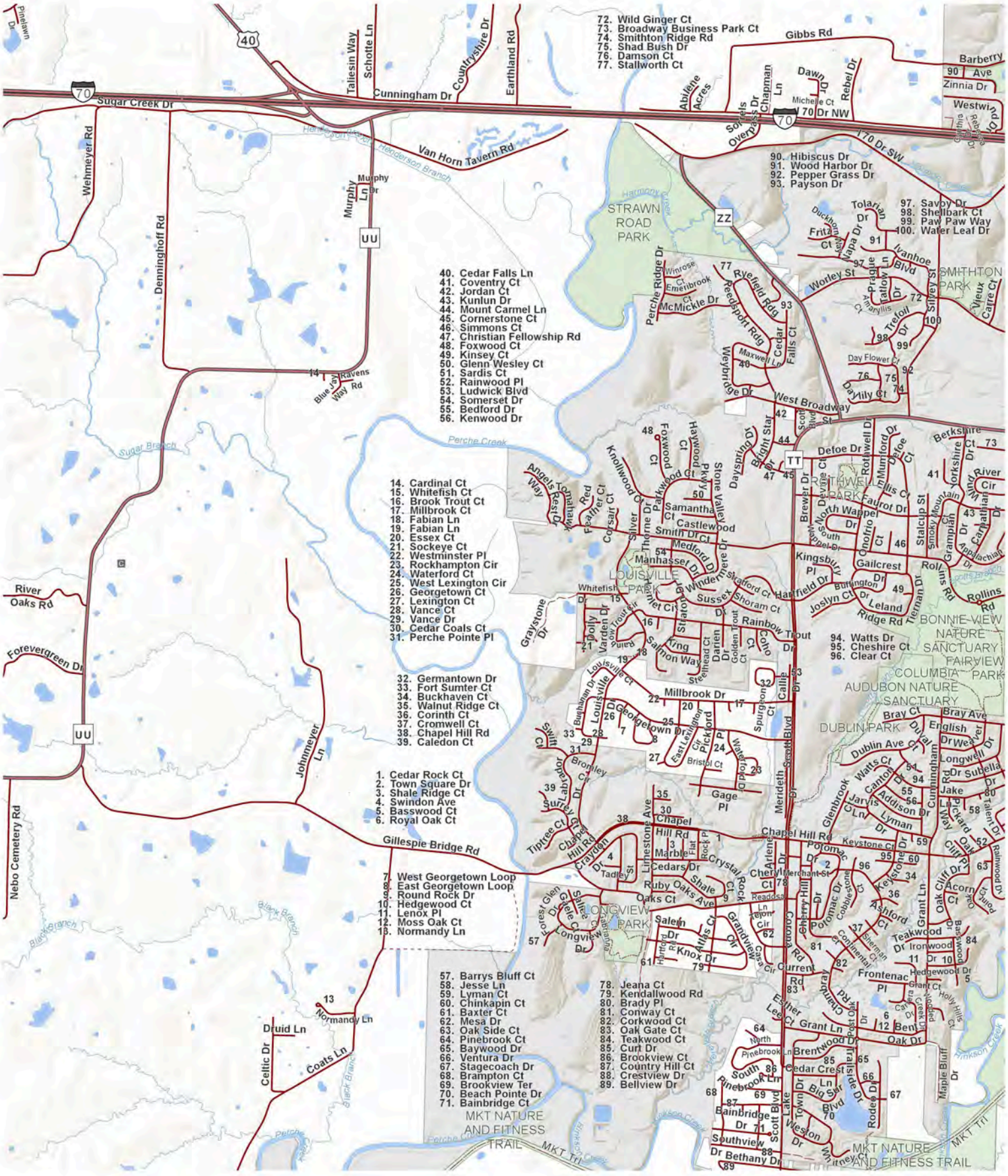
1. Cedar Rock Ct
2. Town Square Dr
3. Shale Ridge Ct
4. Swindon Ave
5. Basswood Ct
6. Royal Oak Ct
7. West Georgetown Loop
8. East Georgetown Loop
9. Round Rock Dr
10. Hedgewood Ct
11. Lenox Pl
12. Moss Oak Ct
13. Normandy Ln
14. Cardinal Ct
15. Whitefish Ct
16. Brook Trout Ct
17. Millbrook Ct
18. Fabian Ln
19. Fabian Ln
20. Essex Ct
21. Sockeye Ct
22. Westminster Pl
23. Rockhampton Cir
24. Waterford Ct
25. West Lexington Cir
26. Georgetown Ct
27. Lexington Ct
28. Vance Ct
29. Vance Dr
30. Cedar Coals Ct
31. Perche Pointe Pl
32. Germantown Dr
33. Fort Sumter Ct
34. Buckhaven Ct
35. Walnut Ridge Ct
36. Corinth Ct
37. Cromwell Ct
38. Chapel Hill Rd
39. Caledon Ct
40. Cedar Falls Ln
41. Coventry Ct
42. Jordan Ct
43. Kunlun Dr
44. Mount Carmel Ln
45. Cornerstone Ct
46. Simmons Ct
47. Christian Fellowship Rd
48. Foxwood Ct
49. Kinsey Ct
50. Glenn Wesley Ct
51. Sardis Ct
52. Rainwood Pl
53. Ludwick Blvd
54. Somerset Dr
55. Bedford Dr
56. Kenwood Dr
57. Barrys Bluff Ct
58. Jesse Ln
59. Lyman Ct
60. Chinkapin Ct
61. Baxter Ct
62. Mesa Dr
63. Oak Side Ct
64. Pinebrook Ct
65. Baywood Dr
66. Ventura Dr
67. Stagecoach Dr
68. Brampton Ct
69. Brookview Ter
70. Beach Pointe Dr
71. Bainbridge Ct
72. Wild Ginger Ct
73. Broadway Business Park Ct
74. Smithton Ridge Rd
75. Shad Bush Dr
76. Damson Ct
77. Stallworth Ct
78. Jeana Ct
79. Kendallwood Rd
80. Brady Pl
81. Conway Ct
82. Corkwood Ct
83. Oak Gate Ct
84. Teakwood Ct
85. Curt Dr
86. Brookview Ct
87. Country Hill Ct
88. Crestview Dr
89. Bellview Dr
90. Hibiscus Dr
91. Wood Harbor Dr
92. Pepper Grass Dr
93. Payson Dr
94. Watts Dr
95. Cheshire Ct
96. Clear Ct
97. Savoy Dr
98. Shellbark Ct
99. Paw Paw Way
100. Water Leaf Dr
Sugar Creek Dr
Cunningham Dr
Van Horn Tavern Rd
Gillespie Bridge Rd
Chapel Hill Rd
Millbrook Dr
West Broadway
Gibbs Rd
Barberry Ave
Zinnia Dr
Westwind Dr
170 Dr SW
Worley St
Ivanhoe Blvd
Defoe Dr
Berkshire Ct
Yorkshire Dr
River Cir
Faurot Dr
North Wappel Dr
South Wappel Dr
Kingsbury Pl
Gailcrest Dr
Rollins Rd
Bonnie View Nature Sanctuary
Fairview Columbia Park
Audubon Nature Sanctuary
Dublin Park
Bray Ct
Bray Ave
English Dr
Dublin Ave Ct
Longwell Dr
Dr Subella Dr
Jake Ln
Cunningham Ln
Lyman Ln
Addison Dr
Keystone Ct
Keystone Dr
Potomac Dr
Cherry Hill Dr
Ashford Dr
Grant Ln
Teakwood Dr
Ironwood Dr
Hedgewood Dr
Frontenac Pl
Oak Dr
Brentwood Dr
Cedar Crest Ln
Big Star Blvd
Rodes Dr
Maple Bluff Dr
Smithton Park
Strawn Road Park
Louisville Park
Longview Park
MKT Nature and Fitness Trail
MKT Trl
Perche Creek
Sugar Branch
Black Branch
Hinkson Creek
Henderson Branch
Harmony Branch
Nebo Cemetery Rd
Wehmeyer Rd
Denninghoff Rd
Johnmeyer Ln
River Oaks Rd
Forevergreen Dr
Murphy Ln
Murphy Dr
Blue Jay Ravens Way Rd
Druid Ln
Celtic Dr
Coats Ln
Normandy Ln
Schotte Ln
Taliesin Way
Countryshire Dr
Earthland Rd
Abilene Acres
Sorrells Overpass Dr
Chapman Ln
Dawn Dr
Michelle Ct
Rebel Dr
Pinedawn Dr
Tolarian Dr
Napa Dr
Fritz Ct
Duckhorn Dr
Ryefield Rdg
Reedsport Rdg
Cedar Falls Ct
Weybridge Dr
Maxwell Ln
Day Flower Ct
Daylily Ct
Trefoil Dr
Amaryllis Ct
Tallow Ln
Prairie Ln
Silvey St
Vieux Carre Ct
Wintrose Ct
Emerbrook Ct
McMickle Dr
Perche Ridge Dr
Scott Blvd
Bright Star Dr
Dayspring Dr
Knollwood Ct
Foxwood Ct
Hawkwood Pkwy
Parkwood Ct
Stone Valley Dr
Angels Rest Dr
Tomahawk Way
Red Feather Ct
Corsair Ct
Silver Thorne Dr
Samantha Ct
Castlewood Ct
Smith Dr
Medford Dr
Brewer Dr
Manhasset Dr
Windermere Dr
Stafford Ct
Sussex Dr
Shoram Ct
Hatfield Dr
Joslyn Ct
Leland Dr
Tiernan Dr
Roll Ln
Burlington Dr
Appalachian Dr
Smoky Mountain Ct
Grampian Dr
Carpathian Dr
Stalcup St
Onofrio Ct
Whitefish Dr
Brook Trout Cir
Graystone Dr
Holly Ct
Varden Dr
Puiera
Salmon Way
King
Steelhead Ct
Darien Dr
Golden Trout Ct
Rainbow Trout Dr
Coho Ct
Ridge Rd
Louisville Ct
Louisville Dr
Georgetown Dr
Burlington Ct
Callie Dr
Spurgeon Ct
Merideth Scott Blvd
Bristol Ct
Waterford Dr
East Lexington Ct
Glen Pickford Pl
Gage Pl
Swift Ct
Sudley Ct
Bromley Cir
Tiptree Ct
Crayden Dr
Chapel Hill Ct
Limestone Ave
Rock Pl
Flat Marble Dr
Tadley St
Cedars Dr
Ruby Oaks Ct
Oaks Ave
Shale Ct
Crystal Rock Ct
Arlene Dr
Merchant St
Readsdale Ln
Legion Cir
Forest Glen Dr
Shaler Ct
Grisele Ct
Longview Dr
Salem Dr
Hartford Dr
Atlas Ct
Grandview Dr
Casa Cir
Knox Dr
Current Rd
Cobblestone Ct
Potomac Ct
Continental Ct
Sherman Ct
Esther Lee Ct
Grant Ct
Holly Hills Ct
Pinebrook Ln North
Pinebrook Ln South
Lake Town Dr
Bainbridge Dr
Southview Dr
Bethany Dr
Weston Dr
Whitney Dr
Scott Blvd
Rollins Rd
Ridge Rd
Harmony Branch
Henderson Branch
Hinkson Creek
Perche Creek
Sugar Branch
Black

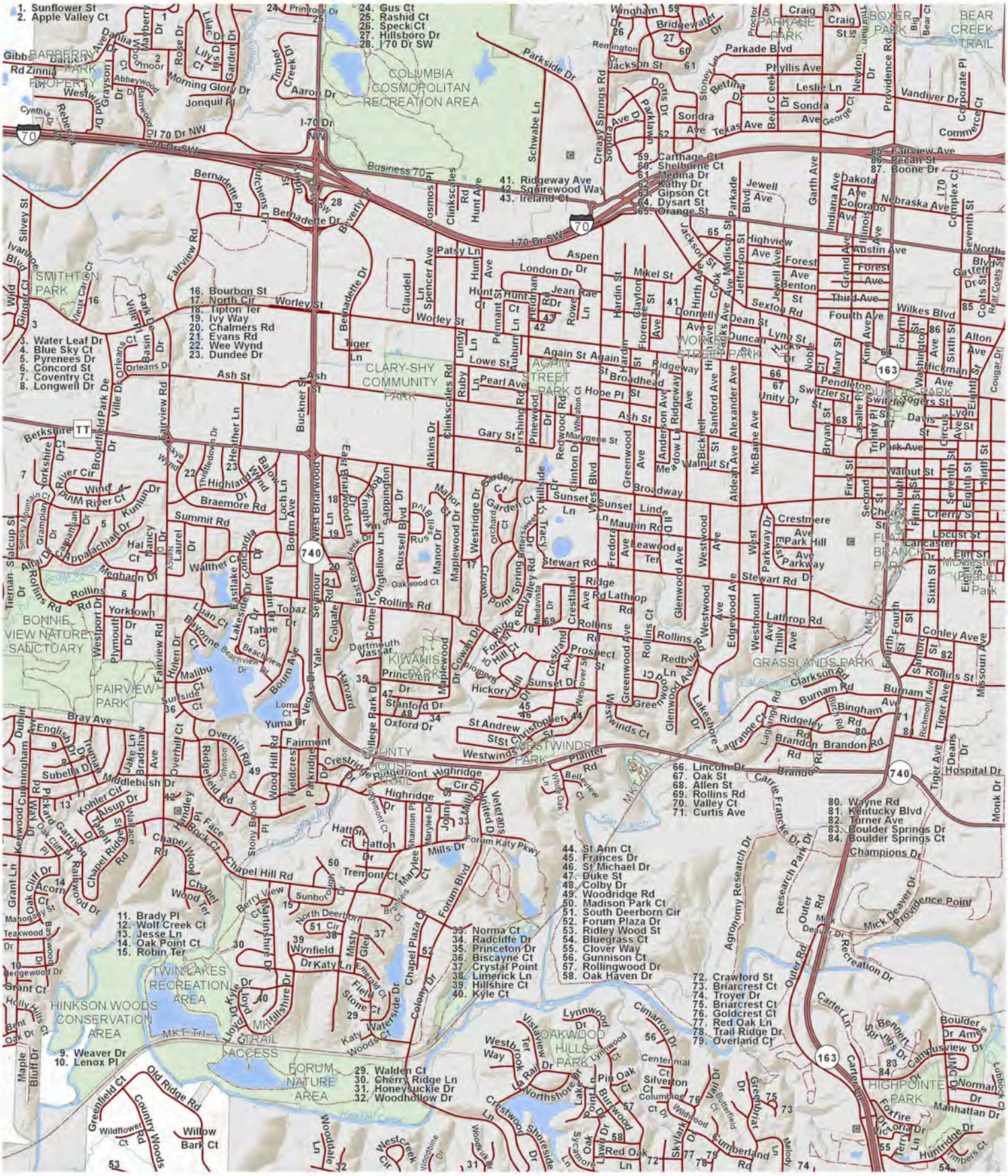
1. Sunflower St
2. Apple Valley Ct
3. Water Leaf Dr
4. Blue Sky Ct
5. Pyrenees Dr
6. Concord St
7. Coventry Ct
8. Longwell Dr
9. Weaver Dr
10. Lenox Pl
11. Brady Pl
12. Wolf Creek Ct
13. Jesse Ln
14. Oak Point Ct
15. Robin Ter
16. Bourbon St
17. North Cir
18. Tipton Ter
19. Ivy Way
20. Chalmers Rd
21. Evans Rd
22. Wee Wynd
23. Dundee Dr
24. Gus Ct
25. Rashid Ct
26. Speck Ct
27. Hillsboro Dr
28. I 70 Dr SW
29. Walden Ct
30. Cherry Ridge Ln
31. Honeysuckle Dr
32. Woodhollow Dr
33. Norma Ct
34. Radcliffe Dr
35. Princeton Dr
36. Biscayne Ct
37. Crystal Point
38. Limerick Ln
39. Hillshire Ct
40. Kyle Ct
41. Ridgeway Ave
42. Squirewood Way
43. Ireland Ct
44. St Ann Ct
45. Frances Dr
46. St Michael Dr
47. Duke St
48. Colby Dr
49. Woodridge Rd
50. Madison Park Ct
51. South Deerborn Cir
52. Forum Plaza Dr
53. Ridley Wood St
54. Bluegrass Ct
55. Clover Way
56. Gunnison Ct
57. Rollingwood Dr
58. Oak Haven Dr
59. Carthage Ct
60. Shelburne Ct
61. Medina Dr
62. Kathy Dr
63. Gipson Ct
64. Dysart St
65. Orange St
66. Lincoln Dr
67. Oak St
68. Allen St
69. Rollins Rd
70. Valley Ct
71. Curtis Ave
72. Crawford St
73. Briarcrest Ct
74. Troyer Dr
75. Briarcrest Ct
76. Goldcrest Ct
77. Red Oak Ln
78. Trail Ridge Dr
79. Overland Ct
80. Wayne Rd
81. Kentucky Blvd
82. Turner Ave
83. Boulder Springs Dr
84. Boulder Springs Ct
85. Fairview Ave
86. Pecan St
87. Boone Dr
COLUMBIA COSMOPOLITAN RECREATION AREA
CLARY-SHY COMMUNITY PARK
BARBERRY PARK PROPERTY
SMITHTON PARK
BONNIE VIEW NATURE SANCTUARY
FAIRVIEW PARK
KIWANIS PARK
COUNTY HOUSE TRAIL
WESTWINDS PARK
TWIN LAKES RECREATION AREA
HINKSON WOODS CONSERVATION AREA
MKT Trl
TRAIL ACCESS
FORUM NATURE AREA
OAKWOOD HILLS PARK
HIGHPOINTE PARK
WORLEY STREET PARK
AGAIN STREET PARK
PARKADE PARK
BOXER PARK
BEAR CREEK TRAIL
FLAT BRANCH PARK
GRASSLANDS PARK
BLACK PARK
I-70 Dr NW
I-70 Dr SW
Business 70
Parkside Dr
Schwabe Ln
Creasy Springs Rd
Bernadette Dr
Bernadette Pl
Kitchens Dr
Fairview Rd
Ash St
Worley St
Patsy Ln
Aspen
London Dr
Again St
Broadhead Pl
Ridgeway Pl
Hope Pl
Pearl Ave
Lowe St
Gary St
Berkshire Ct
Broadfield Dr
Highland Dr
Braemore Rd
Summit Rd
Walther Ct
Rollins Rd
Yorktown
Bray Ave
Overhill Rd
Fairmont
Yuma Dr
Oxford Dr
Stanford Dr
Malibu Ct
Surfside Ct
Loma Ct
Vassar
Dartmouth
Princeton
Harvard
Yale
Cornell
Colgate
Seymour Rd
Bourn Ave
Loch Ln
Bourn Ln
West Briarwood Ln
East Briarwood Ln
Rockingham
Sappington
Russell Blvd
Manor Dr
Maplewood Dr
Westridge Dr
Garden Ct
Orchard Ct
Hillside Dr
Sunset Ln
West Blvd
Broadway
Linda Ln
Maupin Rd
Leawood Ter
Stewart Rd
Ridge Rd
Lathrop Rd
Crestland Ave
Glenwood Ave
Westwood Ave
Rollins Ct
Prospect St
Redbud Cir
Sunset Dr
Hickory Hill Dr
Forest Hill Ct
Point Spring Ct
Valley Rd
Medavista Dr
Oakwood Ct
Fredora Ave
Crestmere Ave
Park Hill Ave
Parkway Dr
Westmount Ave
Edgewood Ave
Thilly Ave
Conley Ave
Rollins St
Clarkson Rd
Burnam Rd
Bingham Ave
Ridgeley Rd
Brandon Rd
Lagrange Ct
Lakeshore Dr
Westwinds Ct
Greenwood Ave
Glenwood Ln
Planter Rd
Bellevieu Ln
White Oak Ct
Hatton Ct
Hatton Dr
Tremont Ct
Sunbourgh Dr
North Deerborn Cir
Deerborn Dr
Berry View Ct
Martinshire Dr
Wynfield Dr
Katy Ln
Misty Glen
Cherrystone Ct
Field Stone Ct
Waterside Dr
Colony Dr
Chapel Plaza Ct
Forum Blvd
Mills Dr
Forum Katy Pkwy
Veterans United Dr
Shannon Pl
Marylee Dr
Marylee Ct
John St
Mill St
Chapel Hill Rd
Chapel Wood Ter
Chapel Ridge Rd
Railwood Dr
Ridgefield Rd
Wood Hill Rd
Fieldcrest Dr
Parkridge Dr
Crestridge Dr
Ridgemont Cir
Highridge Dr
Highridge Cir
Kohler Cir
Alsup Dr
Middlebush Dr
Subella Dr
Jake Ln
Bradshaw Ave
Trimble Dr
English Dr
Dublin Ave
Oak Cliff Dr
Acorn Ct
Grant Ln
Grant Ct
Mahogany St
Teakwood Dr
Mossywood Dr
Hedgewood Dr
Holly Hills Ct
Bent Oak Dr
Maple Bluff Dr
Greenfield Ct
Old Ridge Rd
Country Woods Rd
Wildflower Ct
Willow Bark Ct
Woodbriar Ln
Woodbine Dr
West Creek Cir
Woodbriar Dr
Crestwood Dr
Shoreside Dr
Lakeside Dr
Lakeside Ct
Lakeside Point Dr
Northshore Dr
La Rail Dr
Westbrook Ter
Westbrook Way
Lynnwood Dr
Lynnwood Ct
Vistaview Dr
Cimarron Dr
Centennial Ct
Silverton Ct
Columbine Ct
Pin Oak Ct
Burlwood Dr
Red Oak Ln
Lawn Dr
Skylark Dr
Wildwood Ct
Vail Dr
Butterfield Ct
Greenbriar Dr
Cumberland Rd
Foxfire Dr
Gloria Dr
Terri Ln
Victoria Dr
Manhattan Dr
Norman Dr
Campusview Dr
Boulder Springs Dr
Bennett Dr
Carter Ln
Carter Cir
Outer Rd
Research Park Dr
Agronomy Research Dr
Mick Deaver Dr
Providence Point
Recreation Dr
Champions Dr
Hospital Dr
Monk Dr
Missouri Ave
Tiger Ave
Deans Dr
Providence Rd
Vandiver Dr
Corporate Pl
Commerce Ct
Stoney Lee Dr
Bettina Dr
Leslie Ln
Phyllis Ave
Parkade Blvd
Craig St
Craig Ct
Proctor Dr
Big Bear Ct
Tunnel Dr
Newton Dr
Bridgewater Dr
Wingham Dr
Remington Dr
Jackson St
Sondra Ave
Texas Ave
George Ct
Parkhaven Dr
Dorothy Dr
Jewell Ave
Garth Ave
Indiana Ave
Colorado Ave
Illinois Ave
Dakota Ave
Nebraska Ave
Complex Ct
Seventh St
Austin Ave
Forest Ave
Benton St
Third Ave
Fourth Ave
Sexton Rd
Wilkes Blvd
Alton Ave
Washington St
Sixth St
Eighth St
Cougar Dr
Rear Coats St
Coats St
Garden Dr
North Blvd
Hickman Ave
Lyon St
Davis St
Circus Ave
Park Ave
Walnut St
Cherry St
Locust St
Lancaster Dr
Elm St
McAlester Cemetery
Conley Ave
Fourth St
Sanford St
Tiger Ave
Hospital Dr
Monk Dr
Missouri Ave
Dillon Ln
Hunt Ave
Hunt Ct
Pennant Ln
Auburn Ln
Wiedman Rd
Jean Rae Dr
Rowe Ln
Claudell Ln
Spencer Ave
Lindy Ln
Ruby Ln
Clinkscales Rd
Cosmos Pl
Hunt Ave
Mikel St
Hardin St
Clayton Ln
Florence St
Hirth Ave
Cook Ave
Jefferson St
Madison St
Parkade Blvd
Jewell Ave
Donnell Ave
Dean St
Duncan St
Lynn St
Hicks Dr
Noble Ct
Mary St
Pendleton Ave
Switzler St
Unity Dr
Bryant St
Lasalle St
Trinity Pl
Circus Ave
Park Ave
Walnut St
First St
Second St
Third St
Fourth St
Fifth St
Sixth St
Seventh St
Eighth St
Ninth St
Cherry St
Locust St
Lancaster Dr
Elm St
Conley Ave
Rollins St
Sanford St
Missouri Ave
Tiger Ave
Deans Dr
Hospital Dr
Monk Dr
Providence Rd
Vandiver Dr
Corporate Pl
Commerce Ct
Fairview Ave
Pecan St
Boone Dr
Complex Ct
Seventh St
Garden Dr
North Blvd
Coats St
Rear Coats St

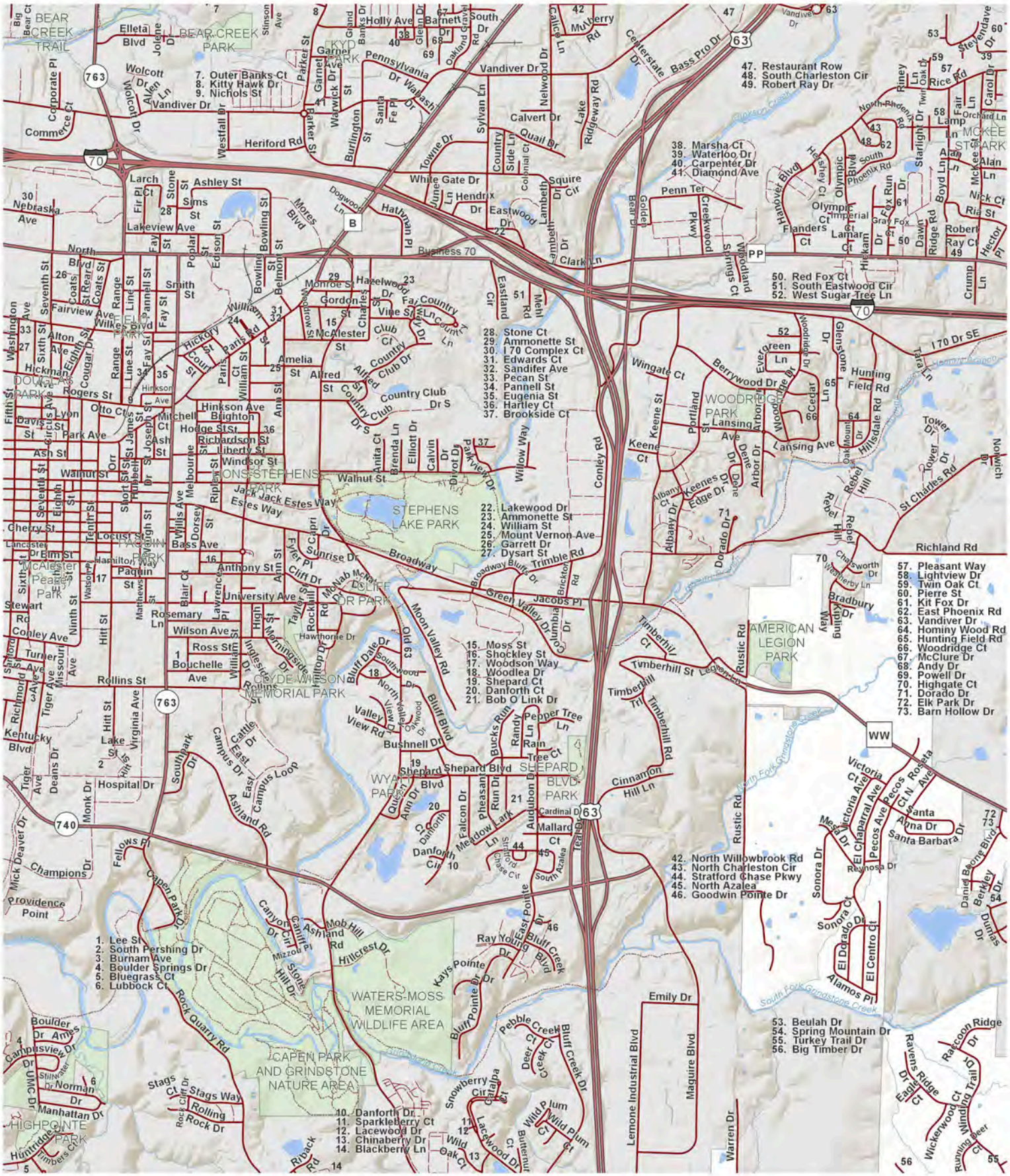
1. Lee St
2. South Pershing Dr
3. Burnam Ave
4. Boulder Springs Dr
5. Bluegrass Ct
6. Lubbock Ct
7. Outer Banks Ct
8. Kitty Hawk Dr
9. Nichols St
10. Danforth Dr
11. Sparkleberry Ct
12. Lacewood Dr
13. Chinaberry Dr
14. Blackberry Ln
15. Moss St
16. Shockley St
17. Woodson Way
18. Woodlea Dr
19. Shepard Ct
20. Danforth Ct
21. Bob O Link Dr
22. Lakewood Dr
23. Ammonette St
24. William St
25. Mount Vernon Ave
26. Garrett Dr
27. Dysart St
28. Stone Ct
29. Ammonette St
30. I 70 Complex Ct
31. Edwards Ct
32. Sandifer Ave
33. Pecan St
34. Pannell St
35. Eugenia St
36. Hartley Ct
37. Brookside Ct
38. Marsha Ct
39. Waterloo Dr
40. Carpenter Dr
41. Diamond Ave
42. North Willowbrook Rd
43. North Charleston Cir
44. Stratford Chase Pkwy
45. North Azalea
46. Goodwin Pointe Dr
47. Restaurant Row
48. South Charleston Cir
49. Robert Ray Dr
50. Red Fox Ct
51. South Eastwood Cir
52. West Sugar Tree Ln
53. Beulah Dr
54. Spring Mountain Dr
55. Turkey Trail Dr
56. Big Timber Dr
57. Pleasant Way
58. Lightview Dr
59. Twin Oak Ct
60. Pierre St
61. Kit Fox Dr
62. East Phoenix Rd
63. Vandiver Dr
64. Hominy Wood Rd
65. Hunting Field Rd
66. Woodridge Ct
67. McClure Dr
68. Andy Dr
69. Powell Dr
70. Highgate Ct
71. Dorado Dr
72. Elk Park Dr
73. Barn Hollow Dr
BEAR CREEK TRAIL
BEAR CREEK PARK
KYD PARK
MCKEE ST PARK
WOODRIDGE PARK
DOUGLAS PARK
FIELDS PARK
JONES-STEPHENS PARK
STEPHENS LAKE PARK
FAIRVIEW PARK
McALESTER PEARCE PARK
DOUGLASS PARK
CLYDE WILSON MEMORIAL PARK
WYATT PARK
SHEPARD BLVD PARK
AMERICAN LEGION PARK
WATERS-MOSS MEMORIAL WILDLIFE AREA
CAPEN PARK AND GRINDSTONE NATURE AREA
HIGHPOINTE PARK
Business 70
I 70 Dr SE
Bass Pro Dr
Centerstate
Clark Ln
Conley Rd
Broadway
Richland Rd
Rustic Rd
Timberhill Rd
Timberhill St
Cinnamon Hill Ln
Emily Dr
Maguire Blvd
Lemone Industrial Blvd
Warren Dr
Bluff Creek Dr
Bluff Pointe Dr
Kays Pointe Dr
Ray Young Dr
East Pointe Dr
Bluff Creek Blvd
Pebble Creek Ct
Deer Creek Ct
Snowberry Cir
Catalina Ct
Wild Plum Ct
Lacewood Dr
Wild Oak Ct
Butternut Ct
Rock Quarry Rd
Mob Hill Rd
Ashland Rd
Hillcrest Dr
Canyon Cir
Granite Pl
Mizzou Pl
Stone Hill Dr
Capen Park Dr
Providence Point
Champions Dr
Mick Deaver Dr
Fellows Pl
Monk Dr
Hospital Dr
Campus Dr East
Campus Loop East
Cattle Dr
Southpark Dr
Ashland Rd
Deans Dr
Tiger Ave
Kentucky Blvd
Virginia Ave
Missouri Ave
Turner Ave
Conley Ave
Stewart Rd
Rollins St
Ross St
Wilson Ave
Rosemary Ln
University Ave
Anthony Stn St
Cliff Dr
Broadway
Sunrise Dr
Capri Dr
Ann St
Jack Jack Estes Way
Estes Way
Walnut St
Windsor St
Hodge St St
Hinkson Ave
Brighton
Richardson St
Liberty St
Melbourne
Ripley St
Dorsey St
Wills Ave
Lawrence St
Rollins Rd
Bluff Dale Dr
Moon Valley Rd
Old 63 South
Bluff Blvd
Bushnell Dr
Valley View Rd
North Valley View Dr
Oakwood Dr
Southwood Dr
Green Valley Dr
Jacobs Pl
Columbia Dr
Brickton Rd
Trimble Rd
Broadway Bluffs Dr
Willow Way
Pivot Dr
Calvin Dr
Elliott Dr
Brenda Ln
Anita Ct
Alfred St
Country Club Dr S
Country Club Dr
Club Ct
Country Ln
Amelia St
Paris Rd
Hickory Ct
Rogers St
Otto Ct
Lyon St
Davis St
Park Ave
Ash St
Walnut St
Hinkson Ave
Mitchell Ct
Hodge St St
Richardson St
Liberty St
Windsor St
Jack Jack Estes Way
Estes Way
Capri Dr
Sunrise Dr
Broadway
Anthony Stn St
Cliff Dr
McNab McNab Dr
Rollins Rd
Taylor Ln
Rockhill Rd
Hawthorne Dr
Morningside Dr
Inglesides Dr
Whitfield Dr
Rollins St
Bluff Dale Dr
Moon Valley Rd
Old 63 South
Bluff Blvd
Bushnell Dr
Valley View Rd
North Valley View Dr
Oakwood Dr
Southwood Dr
Green Valley Dr
Jacobs Pl
Columbia Dr
Brickton Rd
Trimble Rd
Broadway Bluffs Dr
Willow Way
Pivot Dr
Calvin Dr
Elliott Dr
Brenda Ln
Anita Ct
Alfred St
Country Club Dr S
Country Club Dr
Club Ct
Country Ln
Amelia St
Paris Rd
Hickory Ct
Rogers St
Otto Ct
Lyon St
Davis St
Park Ave
Ash St
Walnut St
Hinkson Ave
Mitchell Ct
Hodge St St
Richardson St
Liberty St
Windsor St
Melbourne
Ripley St
Dorsey St
Wills Ave
Lawrence St
Rollins Rd

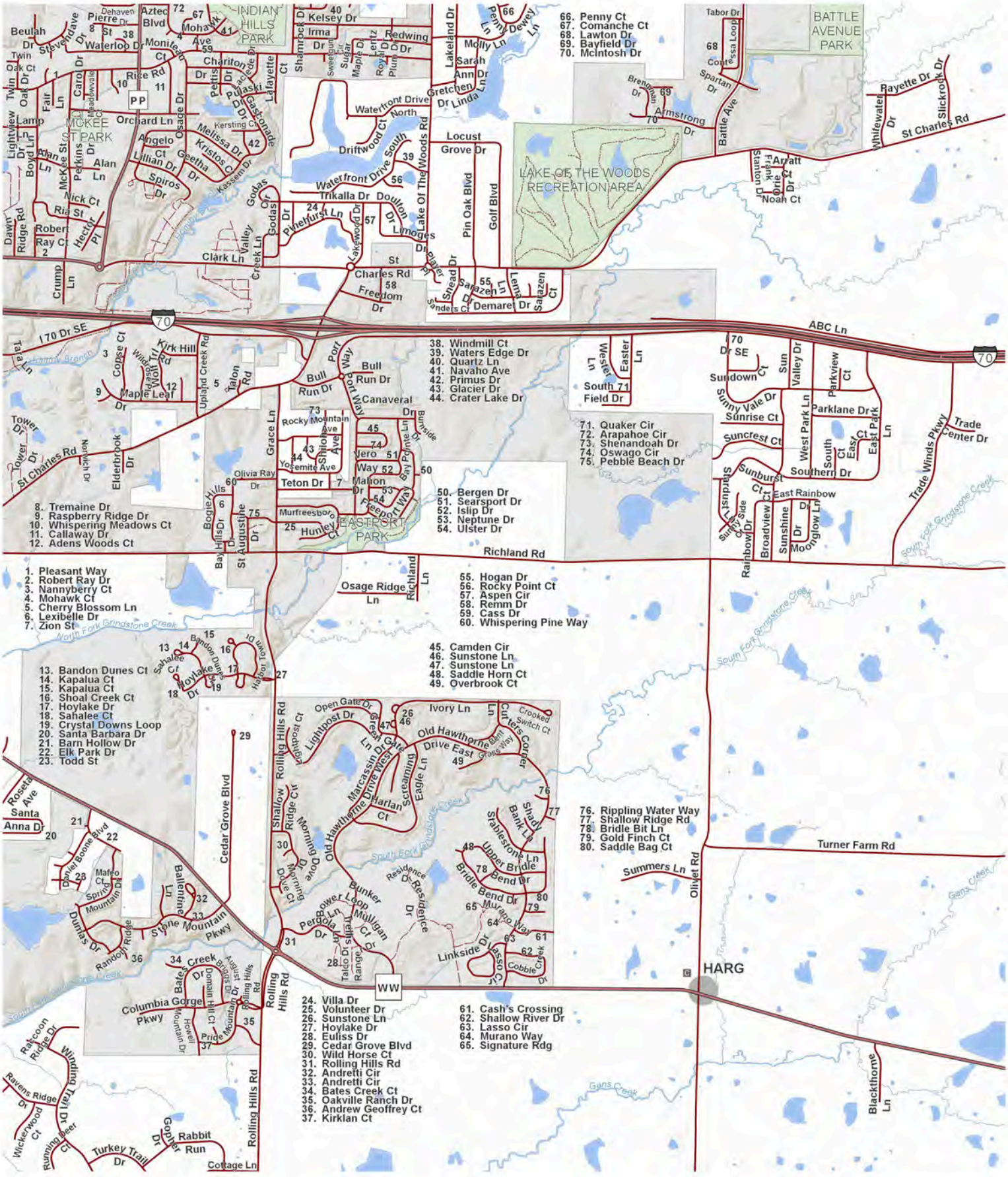
INDIAN HILLS PARK
BATTLE AVENUE PARK
MCKEE ST PARK
LAKE OF THE WOODS RECREATION AREA
EASTPORT PARK
HARG
WW
PP
1. Pleasant Way
2. Robert Ray Dr
3. Nannyberry Ct
4. Mohawk Ct
5. Cherry Blossom Ln
6. Lexibelle Dr
7. Zion St
8. Tremaine Dr
9. Raspberry Ridge Dr
10. Whispering Meadows Ct
11. Callaway Dr
12. Adens Woods Ct
13. Bandon Dunes Ct
14. Kapalua Ct
15. Kapalua Ct
16. Shoal Creek Ct
17. Hoylake Dr
18. Sahalee Ct
19. Crystal Downs Loop
20. Santa Barbara Dr
21. Barn Hollow Dr
22. Elk Park Dr
23. Todd St
24. Villa Dr
25. Volunteer Dr
26. Sunstone Ln
27. Hoylake Dr
28. Euliss Dr
29. Cedar Grove Blvd
30. Wild Horse Ct
31. Rolling Hills Rd
32. Andretti Cir
33. Andretti Cir
34. Bates Creek Ct
35. Oakville Ranch Dr
36. Andrew Geoffrey Ct
37. Kirklan Ct
38. Windmill Ct
39. Waters Edge Dr
40. Quartz Ln
41. Navaho Ave
42. Primus Dr
43. Glacier Dr
44. Crater Lake Dr
45. Camden Cir
46. Sunstone Ln
47. Sunstone Ln
48. Saddle Horn Ct
49. Overbrook Ct
50. Bergen Dr
51. Searsport Dr
52. Islip Dr
53. Neptune Dr
54. Ulster Dr
55. Hogan Dr
56. Rocky Point Ct
57. Aspen Cir
58. Remm Dr
59. Cass Dr
60. Whispering Pine Way
61. Cash's Crossing
62. Shallow River Dr
63. Lasso Cir
64. Murano Way
65. Signature Rdg
66. Penny Ct
67. Comanche Ct
68. Lawton Dr
69. Bayfield Dr
70. McIntosh Dr
71. Quaker Cir
72. Arapahoe Cir
73. Shenandoah Dr
74. Oswago Cir
75. Pebble Beach Dr
76. Rippling Water Way
77. Shallow Ridge Rd
78. Bridle Bit Ln
79. Gold Finch Ct
80. Saddle Bag Ct
Richland Rd
Turner Farm Rd
Rolling Hills Rd
Cedar Grove Blvd
Stone Mountain Pkwy
Columbia Gorge Pkwy
Clark Ln
St Charles Rd
Waterfront Drive North
Waterfront Drive South
Trikalla Dr
Lake Of The Woods Rd
Pin Oak Blvd
Golf Blvd
Locust Grove Dr
Bull Run Dr
Canaveral Dr
Rocky Mountain Ave
Yosemite Ave
Teton Dr
Olivia Ray Dr
Murfreesboro Dr
Hunley Ct
Freeport Way
Bay Pointe Ln Dr
Mahon Dr
Vero Way
Grace Ln
Elderbrook Dr
Tower Dr
Bogie Hills Dr
St Augustine Dr
Bay Hills Dr
Upland Creek Rd
Talon Rd
Kirk Hill Rd
Maple Leaf Dr
Corpse Ct
Wolf Trail Rd
Port Way
Burnside Dr
Ivory Ln
Open Gate Dr
Lightpost Dr
Lightpost Ct
Old Hawthorne Drive East
Old Hawthorne Drive West
Marcassin Dr
Screaming Eagle Ln
Harlan Ct
Shallow Ridge Cir
Morning Dove Dr
Morning Dove Ct
Bunker Hill Ct
Bunker Loop
Mulligan Dr
Pergola Ln
Residence Dr
Residence Ct
Talco Dr
Range Ct
Linkside Dr
Lasso Ct
Cobble Creek Dr
Bridle Bend Dr
Upper Bridle Bend Dr
Stablestone Ln
Shady Bank Ln
Curtiss Corner
Crooked Switch Ct
Grass Way
Summers Ln
Olivet Rd
Blackthorne Ln
Gans Creek
South Fork Grindstone Creek
North Fork Grindstone Creek
Hinkson Creek
Bonne Femme Creek
Ballentine Ln
Dunlas Dr
Randon Ridge
Mafeo Ct
Spring Mountain Dr
Daniel Boone Blvd
Santa Anna Dr
Rosetta Ave
Bates Creek Dr
Augustus Bridge Dr
Bonham Ln Ct
Howell Mountain Dr
Pride Mountain Dr
Raccoon Ridge Dr
Winding Trail Dr
Ravens Ridge Dr
Wickerwood Ct
Running Deer Ct
Turkey Trail Dr
Gopher Rabbit Run
Cottage Ln
Rice Rd
Orchard Ln
Osage Dr
Melissa Dr
Kristos Ct
Geetha Dr
Lillian Dr
Angelo Ct
Spiros Dr
Kassem Dr
Gastonada Dr
Lafayette Ct
Pulaski Dr
Pettis Dr
Chariton Dr
Monita Ave
Waterloo Dr
Stevenhave Dr
Beulah Dr
Twin Oak Ct
Twin Oak Dr
Fair Ln
Lamp Ln
Lightview Dr
Boyd Ln
Alan Ln
McKee St
Perkins Dr
Nick Ct
Ria St
Robert Ray Ct
Hector Pl
Dawn Ridge Rd
Crump Ln
Tara Ln
I 70 Dr SE
ABC Ln
Sundown Ct
Sun Valley Dr
Parkview Ct
Sunny Vale Dr
Sunrise Ct
Suncrest Ct
Parklane Dr
West Park Ln
South East Ct
East Park Ln
Southern Dr
Sunburst Ct
East Rainbow Dr
Broadview Ct
Sunshine Dr
Moonglow Ln
Rainbow Dr
Sunny Side Ln
Trade Winds Pkwy
Trade Center Dr
Armstrong Dr
Brengman Dr
Spartan Dr
Contessa Loop
Tabor Dr
Battle Ave
Whitewater Dr
Rayette Dr
St Slickrock Dr
Arratt Ct
Frank Stanton Dr
Orie Dr
Noah Ct
Gretchen Dr
Linda Ln
Sarah Ann Dr
Molly Ln
Penny Ln
Dewey Ln
Lakeland Dr
Irma Dr
Kelsey Dr
Redwing Dr
Lentz Dr
Maple Dr
Royal Dr
Plum Dr
Sugar Cir
Sweetgum Cir
Shamrock Dr
Aztec Blvd
Dehaven Dr
Pierre St
Meadowvale Ct
Kersting Ct
Valley Creek Ln
Godas Dr
Godas Cir
Pinehurst Ln
Lakewood Dr
Driftwood Ct
Driftwood Dr South
Doullon Dr
Limoges Dr
Shead Dr
Sanazen Ln
Sanazen Dr
Lema Ct
Demaret Dr
Sanders Ct
Easter Ln
Weber Ln
South 71 Field Dr
Tower Dr
Northcliff Dr
Shiloh Ave
Olivia Ray Dr
Bay Hills Dr
Bandon Dunes Ct
Sahalee Ct
Hoylake Dr
Harbor Town Dr
Lightpost Ct
Rolling Hills Rd
Shallow Ridge Cir
Morning Dove Dr
Morning Dove Ct
Bunker Hill Ct
Bunker Loop
Mulligan Dr
Pergola Ln
Residence Dr
Residence Ct
Talco Dr
Range Ct
Linkside Dr
Lasso Ct
Cobble Creek Dr
Bridle Bend Dr
Upper Bridle Bend Dr
Stablestone Ln
Shady Bank Ln
Curtiss Corner
Crooked Switch Ct
Grass Way
Summers Ln
Olivet Rd
Blackthorne Ln
Gans Creek
South Fork Grindstone Creek
North Fork Grindstone Creek
Hinkson Creek
Bonne Femme Creek
Ballentine Ln
Dunlas Dr
Randon Ridge
Mafeo Ct
Spring Mountain Dr
Daniel Boone Blvd
Santa Anna Dr
Rosetta Ave
Bates Creek Dr
Augustus Bridge Dr
Bonham Ln Ct
Howell Mountain Dr
Pride Mountain Dr
Raccoon Ridge Dr
Winding Trail Dr
Ravens Ridge Dr
Wickerwood Ct
Running Deer Ct
Turkey Trail Dr
Gopher Rabbit Run
Cottage Ln
Rice Rd
Orchard Ln
Osage Dr
Melissa Dr
Kristos Ct
Geetha Dr
Lillian Dr
Angelo Ct
Spiros Dr
Kassem Dr
Gastonada Dr
Lafayette Ct
Pulaski Dr
Pettis Dr
Chariton Dr
Monita Ave
Waterloo Dr
Stevenhave Dr
Beulah Dr
Twin Oak Ct
Twin Oak Dr
Fair Ln
Lamp Ln
Lightview Dr
Boyd Ln
Alan Ln
McKee St
Perkins Dr
Nick Ct
Ria St
Robert Ray Ct
Hector Pl
Dawn Ridge Rd
Crump Ln
Tara Ln
I 70 Dr SE
ABC Ln
Sundown Ct
Sun Valley Dr
Parkview Ct
Sunny Vale Dr
Sunrise Ct
Suncrest Ct
Parklane Dr
West Park Ln
South East Ct
East Park Ln
Southern Dr
Sunburst Ct
East Rainbow Dr
Broadview Ct
Sunshine Dr
Moonglow Ln
Rainbow Dr
Sunny Side Ln
Trade Winds Pkwy
Trade Center Dr
Armstrong Dr
Brengman Dr
Spartan Dr
Contessa Loop
Tabor Dr
Battle Ave
Whitewater Dr
Rayette Dr
St Slickrock Dr
Arratt Ct
Frank Stanton Dr
Orie Dr
Noah Ct
Gretchen Dr
Linda Ln
Sarah Ann Dr
Molly Ln
Penny Ln
Dewey Ln
Lakeland Dr
Irma Dr
Kelsey Dr
Redwing Dr
Lentz Dr
Maple Dr
Royal Dr
Plum Dr
Sugar Cir
Sweetgum Cir
Shamrock Dr
Aztec Blvd
Dehaven Dr
Pierre St
Meadowvale Ct
Kersting Ct
Valley Creek Ln
Godas Dr
Godas Cir
Pinehurst Ln
Lakewood Dr
Driftwood Ct
Driftwood Dr South
Doullon Dr
Limoges Dr
Shead Dr
Sanazen Ln
Sanazen Dr
Lema Ct
Demaret Dr
Sanders Ct
Easter Ln
Weber Ln
South 71 Field Dr
Tower Dr
Northcliff Dr
Shiloh Ave
Olivia Ray Dr
Bay Hills Dr
Bandon Dunes Ct
Sahalee Ct
Hoylake Dr
Harbor Town Dr
0 500 1,000 2,000
Feet
N
City of Columbia
8

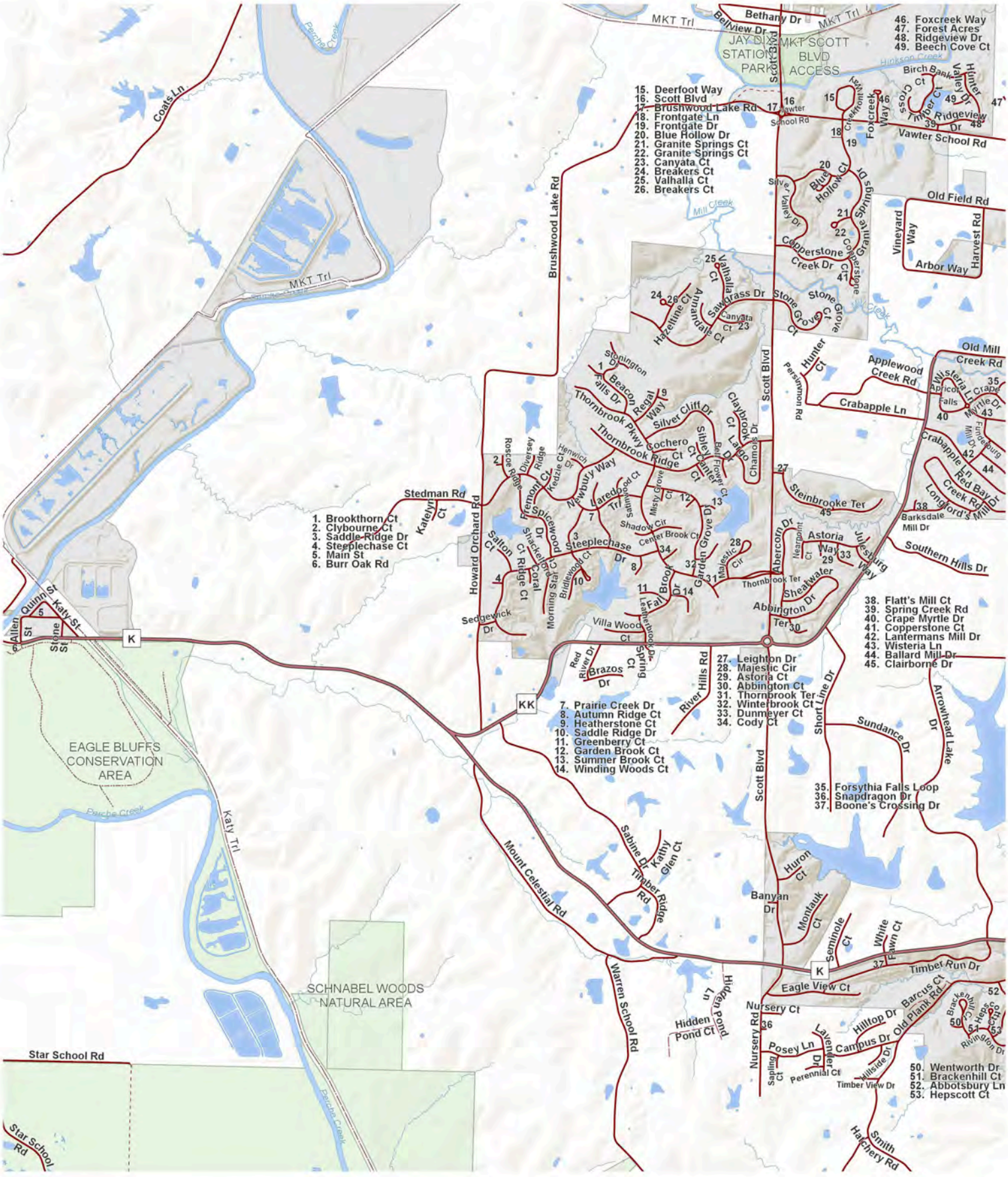
1. Brookthorn Ct
2. Clybourne Ct
3. Saddle Ridge Dr
4. Steeplechase Ct
5. Main St
6. Burr Oak Rd
7. Prairie Creek Dr
8. Autumn Ridge Ct
9. Heatherstone Ct
10. Saddle Ridge Dr
11. Greenberry Ct
12. Garden Brook Ct
13. Summer Brook Ct
14. Winding Woods Ct
15. Deerfoot Way
16. Scott Blvd
17. Brushwood Lake Rd
18. Frontgate Ln
19. Frontgate Dr
20. Blue Hollow Dr
21. Granite Springs Ct
22. Granite Springs Ct
23. Canyata Ct
24. Breakers Ct
25. Valhalla Ct
26. Breakers Ct
27. Leighton Dr
28. Majestic Cir
29. Astoria Ct
30. Abbington Ct
31. Thornbrook Ter
32. Winterbrook Ct
33. Dunmeyer Ct
34. Cody Ct
35. Forsythia Falls Loop
36. Snapdragon Dr
37. Boone's Crossing Dr
38. Flatt's Mill Ct
39. Spring Creek Rd
40. Crape Myrtle Dr
41. Copperstone Ct
42. Lantermans Mill Dr
43. Wisteria Ln
44. Ballard Mill Dr
45. Clairborne Dr
46. Foxcreek Way
47. Forest Acres
48. Ridgeview Dr
49. Beech Cove Ct
50. Wentworth Dr
51. Brackenhill Ct
52. Abbotsbury Ln
53. Hepscott Ct
EAGLE BLUFFS CONSERVATION AREA
SCHNABEL WOODS NATURAL AREA
JAY DIX STATION PARK
MKT SCOTT BLVD ACCESS
MKT Trl
Katy Trl
Perche Creek
Hinkson Creek
Mill Creek
Brushwood Lake Rd
Scott Blvd
Vawter School Rd
Old Field Rd
Old Mill Creek Rd
Crabapple Ln
Steinbrooke Ter
Southern Hills Dr
Arrowhead Lake Dr
Sundance Dr
Short Line Dr
River Hills Rd
Mount Celestial Rd
Warren School Rd
Timber Run Dr
Eagle View Ct
Nursery Ct
Hilltop Dr
Old Plank Rd
Campus Dr
Posey Ln
Perennial Ct
Timber View Dr
Hidden Pond Ct
Hidden Pond Ln
Timber Ridge Rd
Sabine Dr
Kathy Glen Ct
Banyan Dr
Montauk Ct
Huron Ct
Seminole Ct
White Crown Ct
Stedman Rd
Howard Orchard Rd
Thornbrook Pkwy
Thornbrook Ridge
Newbury Way
Laredo Trl
Steeplechase Dr
Shadow Cir
Center Brook Ct
Garden Grove Dr
Abercorn Dr
Astoria Way
Julesburg Way
Abbington Dr
Sheakwater Ter
Villa Wood Ct
Sedgewick Dr
Brazos Dr
Spring Ct
Red River Dr
Fall Brook Dr
Leatherbrook Dr
Morning Star Ct
Bridlewood Ct
Salton Ct
Ridge Ct
Coral Ct
Splicewood Dr
Fremont Ct
Roscoe Ridge
Diversey Ridge
Kedzie Ct
Henwich Dr
Misty Grove Ct
Sunnybrook Ct
Laredo Trl
Bel Flower Ct
Sibley Center Ct
Sochero Ct
Beacon Regal Way
Silver Cliff Dr
Claybrook Ct
Lamo Dr
Chamois Dr
Stonington Falls Dr
Applewood Creek Rd
Persimmon Rd
Hunter Ct
Wisteria Ln
Apricot Falls
Crape Myrtle Dr
Mill Dr
Furnsburg
Crabapple Ln
Red Bay Dr
Creek Rd
Longford's Mill
Barksdale Mill Dr
Valley Ct
Hunter Ct
Birch Bank Ct
Cross Creek
Kenwood Ct
Foxcreek Way
Ridgeview Dr
Silver Valley Dr
Blue Hollow Ct
Granite Springs Dr
Copperstone Creek Dr
Copperstone Ct
Vineyard Way
Arbor Way
Harvest Rd
Stone Grove Ct
Stone Grove Creek
Sawgrass Dr
Canyata Ct
Annandale Ct
Hazeltine Ct
Valhalla Ct
Bethany Dr
Bellview Dr
Coats Ln
Quinn St
Katy St
Stone St
Allen St
Star School Rd
Smith Hatchery Rd
Lawter School Rd
Nursery Rd
Lavender Dr
Willside Dr
Rivington Dr
Hess Ct
Brackenhill Ct
Barcus Ct
Sapling Ct
Huron Ct
Montauk Ct
Banyan Dr
Timber Ridge Rd
Kathy Glen Ct
Sabine Dr
Hidden Pond Ct
Hidden Pond Ln
Warren School Rd
Mount Celestial Rd
Eagle View Ct
Timber Run Dr
Crown Ct
White
Seminole Ct
Nursery Rd
Posey Ln
Lavender Dr
Campus Dr
Hilltop Dr
Old Plank Rd
Barcus Ct
Brackenhill Ct
Hess Ct
Rivington Dr
Willside Dr
Timber View Dr
Perennial Ct
Sapling Ct
Smith Hatchery Rd
Star School Rd
Arrowhead Lake Dr
Sundance Dr
Short Line Dr
River Hills Rd
Southern Hills Dr
Julesburg Way
Abbington Dr
Sheakwater Ter
Thornbrook

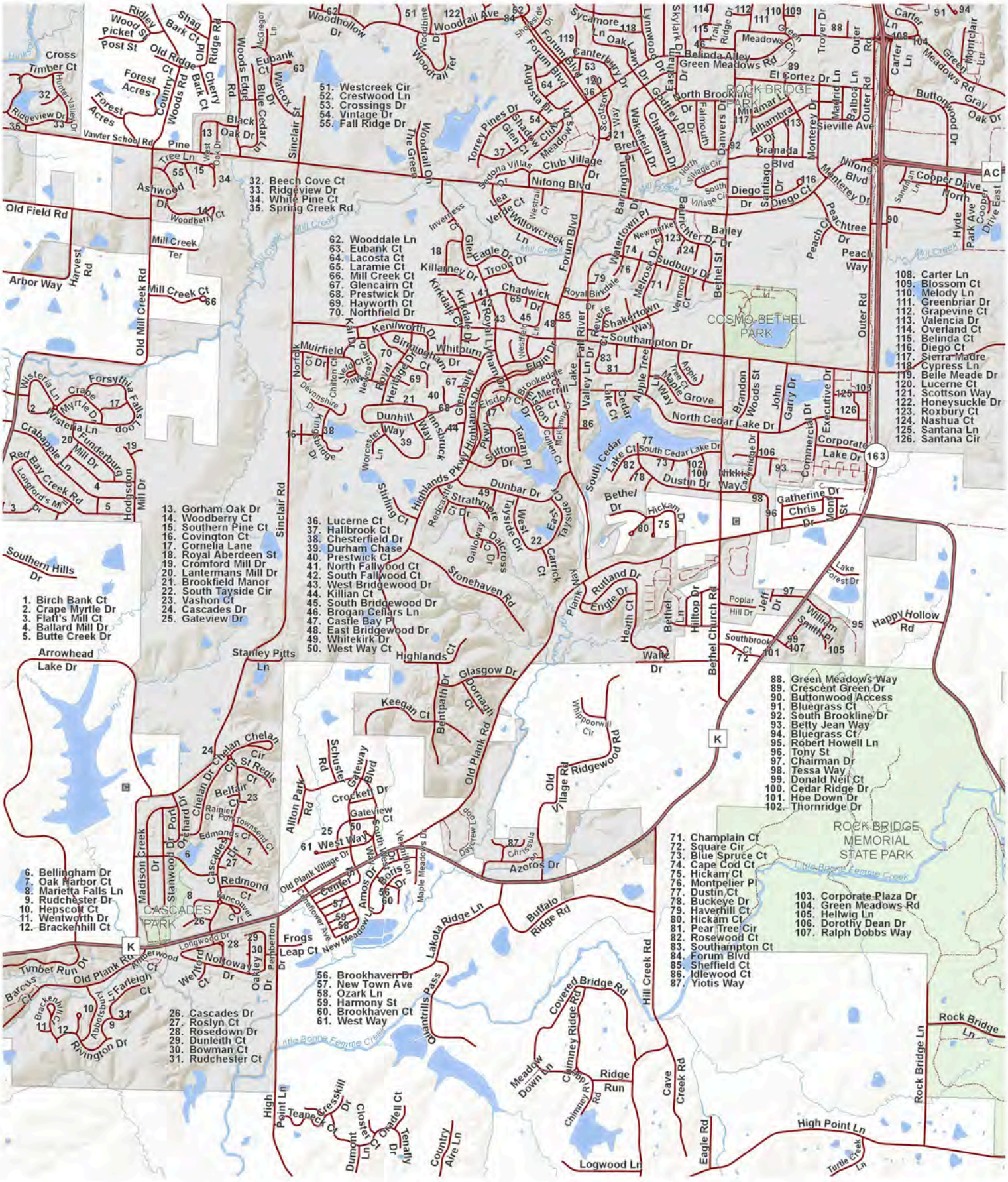
1. Birch Bank Ct
2. Crape Myrtle Dr
3. Flatt's Mill Ct
4. Ballard Mill Dr
5. Butte Creek Dr
6. Bellingham Dr
7. Oak Harbor Ct
8. Marietta Falls Ln
9. Rudchester Dr
10. Hepscott Ct
11. Wentworth Dr
12. Brackenhill Ct
13. Gorham Oak Dr
14. Woodberry Ct
15. Southern Pine Ct
16. Covington Ct
17. Cornelia Lane
18. Royal Aberdeen St
19. Cromford Mill Dr
20. Lantermans Mill Dr
21. Brookfield Manor
22. South Tayside Cir
23. Vashon Ct
24. Cascades Dr
25. Gateview Dr
26. Cascades Dr
27. Roslyn Ct
28. Rosedown Dr
29. Dunleith Ct
30. Bowman Ct
31. Rudchester Ct
32. Beech Cove Ct
33. Ridgeview Dr
34. White Pine Ct
35. Spring Creek Rd
36. Lucerne Ct
37. Hallbrook Ct
38. Chesterfield Dr
39. Durham Chase
40. Prestwick Ct
41. North Fallwood Ct
42. South Fallwood Ct
43. West Bridgewood Dr
44. Killian Ct
45. South Bridgewood Dr
46. Brogan Cellars Ln
47. Castle Bay Pl
48. East Bridgewood Dr
49. Whitekirk Dr
50. West Way Ct
51. Westcreek Cir
52. Crestwood Ln
53. Crossings Dr
54. Vintage Dr
55. Fall Ridge Dr
56. Brookhaven Dr
57. New Town Ave
58. Ozark Ln
59. Harmony St
60. Brookhaven Ct
61. West Way
62. Wooddale Ln
63. Eubank Ct
64. Lacosta Ct
65. Laramie Ct
66. Mill Creek Ct
67. Glencairn Ct
68. Prestwick Dr
69. Hayworth Ct
70. Northfield Dr
71. Champlain Ct
72. Square Cir
73. Blue Spruce Ct
74. Cape Cod Ct
75. Hickam Ct
76. Montpelier Pl
77. Dustin Ct
78. Buckeye Dr
79. Haverhill Ct
80. Hickam Ct
81. Pear Tree Cir
82. Rosewood Ct
83. Southampton Ct
84. Forum Blvd
85. Sheffield Ct
86. Idlewood Ct
87. Yiotis Way
88. Green Meadows Way
89. Crescent Green Dr
90. Buttonwood Access
91. Bluegrass Ct
92. South Brookline Dr
93. Betty Jean Way
94. Bluegrass Ct
95. Robert Howell Ln
96. Tony St
97. Chairman Dr
98. Tessa Way
99. Donald Neil Ct
100. Cedar Ridge Dr
101. Hoe Down Dr
102. Thornridge Dr
103. Corporate Plaza Dr
104. Green Meadows Rd
105. Hellwig Ln
106. Dorothy Dean Dr
107. Ralph Dobbs Way
108. Carter Ln
109. Blossom Ct
110. Melody Ln
111. Greenbriar Dr
112. Grapevine Ct
113. Valencia Dr
114. Overland Ct
115. Belinda Ct
116. Diego Ct
117. Sierra Madre
118. Cypress Ln
119. Belle Meade Dr
120. Lucerne Ct
121. Scottson Way
122. Honeysuckle Dr
123. Roxbury Ct
124. Nashua Ct
125. Santana Ln
126. Santana Cir
ROCK BRIDGE PARK
COSMO-BETHEL PARK
CASCADES PARK
ROCK BRIDGE MEMORIAL STATE PARK
Little Boone Femme Creek
Arrowhead Lake Dr
Southern Hills Dr
Stanley Pitts Ln
Sinclair Rd
Old Mill Creek Rd
Old Field Rd
Arbor Way
Vawter School Rd
Nifong Blvd
Forum Blvd
Club Village Dr
Sedona Villas Dr
Sycamore Ln
Oak Lawn Dr
Canterbury Dr
Belinda Alley
Green Meadows Rd
El Cortez Dr
Meadows Ct
Trail Ridge Dr
Troyer Dr
Outer Rd
Carter Ln
Meadows Rd
Buttonwood Dr
Gray Oak Dr
Monterey Dr
Sieville Ave
Granada Dr
Santiago Blvd
Diego Dr
Copper Drive North
Copper Drive East
Peachtree Dr
Peach Ct
Peach Way
Hyde Park Ave
Bailey Dr
Bethel St
Sudbury Dr
Vermont Ct
Melrose Dr
Newmarket Pl
Watertown Pl
Barrington Dr
Wakefield Dr
Chatham Dr
Godfrey Dr
Eastham Dr
Danvers Dr
Fenchurch Dr
Miramar Ln
Alhambra Dr
Madrid Ln
Balboa Ln
Outer Rd
Shakertown Way
Southampton Dr
Royal Birkdale Dr
Royal Lytham Dr
Kirkdale Ct
Killarney Dr
Troon Dr
Eagle Dr
Glen Eagle Ln
Willowcreek Ln
Verde Lea Ct
Inverness Ct
Westrail Ct
Westfield Ln
Fall River Dr
Valley Ln Dr
Lake Ct
Cedar Lake Ct
Apple Tree Ct
Apple Way
Maple Grove
North Cedar Lake Dr
South Cedar Lake Dr
Brandon Woods St
John Garry Dr
Executive Dr
Commercial Dr
Corporate Lake Dr
Cambridge Dr
Nikki Way
Dustin Dr
Bethel Dr
Hickam Dr
Gatherine Dr
Chris Dr
Monti St
Lake Forest Dr
Poplar Hill Dr
Jeff Dr
William Smith Pl
Happy Hollow Rd
Southbrook Ct
Bethel Church Rd
Hilltop Dr
Bethel Ln
Heath Ct
Waltz Dr
Rutland Dr
Engle Dr
Plank Way
Stonehaven Rd
Dunbar Dr
Strathmore Dr
Redcastle Ct
Stirling Ct
Highlands Pkwy
Highlands Ct
Tayside Cir
Tayside Ct
Carrick Ct
Galloway Ct
Dalcross Dr
Sutton Dr
Tarran Pl
Brookedale Ct
Merrill Ct
Elsdon Ct
Glencairn Dr
Dunhill Way
Worcester Ln
Kingsbridge Dr
Devonshire Dr
Chilton Ct
Norfolk Ct
Muirfield Ct
Kenilworth Dr
Birmingham Dr
Whitburn Ct
Royal Hermitage Dr
Newcastle Ct
Wisteria Ln
Crape Myrtle Dr
Forsythia Falls Loop
Crabapple Ln
Funderburg Mill Dr
Red Bay Creek Rd
Longford's Mill Dr
Hodgson Mill Dr
Mill Creek Ter
Mill Creek Ct
Woodberry Ct
Ashwood Dr
Harvest Rd
Ridgeview Dr
Hunter Valley Dr
Cross Timber Ct
Ridley Wood St
Picket Post St
Shag Bark Ct
Old Ridge Rd
Ridge Rd
Cherry Rd
Country Woods Rd
Forest Acres
Bark Ct
Woods Edge Rd
McGregor Ln
Eubank Ct
Blue Cedar Dr
Walcox Dr
Black Oak Dr
West Oak Dr
Pine Tree Ln
Woodhollow Dr
Woodbine Dr
Woodrail Ter
Woodrail Dr
Woodrail Ave
The Green
Shadow Glen Dr
Torrey Pines Dr
Shadow Glen Ct
Shadow Oaks Meadows Ct
Augusta Pl
Forum Blvd
Scottson Way
Brett Pl
Launtwood Dr
Skylark Dr
Trail Ridge Dr
Old Plank Rd
Old Plank Village Dr
Old Village Rd
Ridgewood Rd
Whippoorwill Cir
Keegan Ct
Bentpath Dr
Dornoch Ct
Glasgow Dr
Highlands Ct
Allton Park Rd
Schuster Rd
Gateway Blvd
Crockett Dr
Gateview Ct
West Way
Vieuxmillion Dr
Boris Dr
Amos Dr
Center Ct
Cheltenham Ave
Maple Meadows Dr
Daycrew Ln
Chrissula Ct
Azoros Dr
Buffalo Ridge Rd
Lakota Ridge Ln
Quantrills Pass
Hill Creek Rd
Covered Bridge Rd
Chimney Ridge Rd
Meadow Down Ln
Ridge Run
Cave Creek Rd
Rock Bridge Ln
Eagle Rd
High Point Ln
Turtle Creek Ln
Logwood Ln
Country Aire Ln
Oradell Ct
Tenafly Dr
Dumont Ln
Teaneck Ct
Cresskill Dr
High Point Ln
Frogs Leap Ct
New Meadow Ln
Longwood Dr
Amberwood Ct
Nottoway Dr
Wexford Ct
Oakley Pemberton Dr
Timber Run Dr
Old Plank Rd
Farleigh Ct
Barcus Ct
Brackenhill Ct
Abbotsford Ct
Rivington Dr
Chelan Chelan Cir
St Regis Ct
Belfair Ct
Rainier Ct
Fort Townsend Ct
Edmonds Ct
Cascades Dr
Redmond Ct
Vancouver Ct
Orchard Dr
Port
Madison Creek Dr
Stanwood Dr
Sinclair St
Woodrail On
Inverness Ct
Glen Eagle Dr
Troon Dr
Killarney Dr
Kirkdale Ct
Royal Lytham Dr
Forum Blvd
Chadwick Dr
Kenilworth Dr
Whitburn Ct
Birmingham Dr
Royal Hermitage Dr
Dunhill Way
Highlands Pkwy
Sutton Dr
Tarran Pl
Dunbar Dr
Stirling Ct
Strathmore Dr
Redcastle Ct
Tayside Cir
Tayside Ct
Carrick Ct
Galloway Ct
Dalcross Dr
Stonehaven Rd
Plank Way
Rutland Dr
Engle Dr
Heath Ct
Bethel Ln
Hilltop Dr
Bethel Church Rd
Poplar Hill Dr
Jeff Dr
William Smith Pl
Happy Hollow Rd
Southbrook Ct
Waltz Dr
Bethel Dr
Hickam Dr
Gatherine Dr
Chris Dr
Monti St
Lake Forest Dr
Commercial Dr
Executive Dr
Corporate Lake Dr
Cambridge Dr
Nikki Way
Dustin Dr
Brandon Woods St
John Garry Dr
Apple Tree Ct
Apple Way
Maple Grove
North Cedar Lake Dr
South Cedar Lake Dr
Cedar Lake Ct
Valley Ln Dr
Fall River Dr
Lake Ct
Westfield Ln
Westrail Ct
Inverness Ct
Glen Eagle Dr
Troon Dr
Killarney Dr
Kirkdale Ct
Royal Lytham Dr
Forum Blvd
Chadwick Dr
Kenilworth Dr
Whitburn Ct
Birmingham Dr
Royal Hermitage Dr
Newcastle Ct
Chilton Ct
Norfolk Ct
Muirfield Ct
Devonshire Dr
Kingsbridge Dr
Worcester Ln
Dunhill Way
Highlands Pkwy
Sutton Dr
Tarran Pl
Brookedale Ct
Merrill Ct
Elsdon Ct
Glencairn Dr
Wisteria Ln
Crape Myrtle Dr
Forsythia Falls Loop
Crabapple Ln
Funderburg Mill Dr
Red Bay Creek Rd
Longford's Mill Dr
Hodgson Mill Dr
Mill Creek Ter
Mill Creek Ct
Woodberry Ct
Ashwood Dr
Harvest Rd
Ridgeview Dr
Hunter Valley Dr
Cross Timber Ct
Ridley Wood St
Picket Post St
Shag Bark Ct
Old Ridge Rd
Ridge Rd
Cherry Rd
Country Woods Rd
Forest Acres
Bark Ct
Woods Edge Rd
McGregor Ln
Eubank Ct
Blue Cedar Dr
Walcox Dr
Black Oak Dr
West Oak Dr
Pine Tree Ln
Woodhollow Dr
Woodbine Dr
Woodrail Ter
Woodrail Dr
Woodrail Ave
The Green
Shadow Glen Dr
Torrey Pines Dr
Shadow Glen Ct
Shadow Oaks Meadows Ct
Augusta Pl
Forum Blvd
Scottson Way
Brett Pl
Launtwood Dr
Skylark Dr
Trail Ridge Dr
Old Plank Rd
Old Plank Village Dr
Old Village Rd
Ridgewood Rd
Whippoorwill Cir
Keegan Ct
Bentpath Dr
Dornoch Ct
Glasgow Dr
Highlands Ct
Allton Park Rd
Schuster Rd
Gateway Blvd
Crockett Dr
Gateview Ct
West Way
Vieuxmillion Dr
Boris Dr
Amos Dr
Center Ct
Cheltenham Ave
Maple Meadows Dr
Daycrew Ln
Chrissula Ct
Azoros Dr
Buffalo Ridge Rd
Lakota Ridge Ln
Quantrills Pass
Hill Creek Rd
Covered Bridge Rd
Chimney Ridge Rd
Meadow Down Ln
Ridge Run
Cave Creek Rd
Rock Bridge Ln
Eagle Rd
High Point Ln
Turtle Creek Ln
Logwood Ln
Country Aire Ln
Oradell Ct
Tenafly Dr
Dumont Ln
Teaneck Ct
Cresskill Dr
High Point Ln
Frogs Leap Ct
New Meadow Ln
Longwood Dr
Amberwood Ct
Nottoway Dr
Wexford Ct
Oakley Pemberton Dr
Timber Run Dr
Old Plank Rd
Farleigh Ct
Barcus Ct
Brackenhill Ct
Abbotsford Ct
Rivington Dr
Chelan Chelan Cir
St Regis Ct
Belfair Ct
Rainier Ct
Fort Townsend Ct
Edmonds Ct
Cascades Dr
Redmond Ct
Vancouver Ct
Orchard Dr
Port
Madison Creek Dr
Stanwood Dr
Sinclair St
Southern Hills Dr
Stanley Pitts Ln
Sinclair Rd
Old Mill Creek Rd
Old Field Rd
Arbor Way
Vawter School Rd
Nifong Blvd
Forum Blvd
Club Village Dr
Sedona Villas Dr
Sycamore Ln
Oak Lawn Dr
Canterbury Dr
Belinda Alley
Green Meadows Rd
El Cortez Dr
Meadows Ct
Trail Ridge Dr
Troyer Dr
Outer Rd
Carter Ln
Meadows Rd
Buttonwood Dr
Gray Oak Dr
Monterey Dr
Sieville Ave
Granada Dr
Santiago Blvd
Diego Dr
Copper Drive North
Copper Drive East
Peachtree Dr
Peach Ct
Peach Way
Hyde Park Ave
Bailey Dr
Bethel St
Sudbury Dr
Vermont Ct
Melrose Dr
Newmarket Pl
Watertown Pl
Barrington Dr
Wakefield Dr
Chatham Dr
Godfrey Dr
Eastham Dr
Danvers Dr
Fenchurch Dr
Miramar Ln
Alhambra Dr
Madrid Ln
Balboa Ln
Outer Rd
Shakertown Way
Southampton Dr
Royal Birkdale Dr
Royal Lytham Dr
Kirkdale Ct
Killarney Dr
Troon Dr
Eagle Dr
Glen Eagle Ln
Willowcreek Ln
Verde Lea Ct
Inverness Ct
Westrail Ct
Westfield Ln
Fall River Dr
Valley Ln Dr
Lake Ct
Cedar Lake Ct
Apple Tree Ct
Apple Way
Maple Grove
North Cedar Lake Dr
South Cedar Lake Dr
Brandon Woods St
John Garry Dr
Executive Dr
Commercial Dr
Corporate Lake Dr
Cambridge Dr
Nikki Way
Dustin Dr
Bethel Dr
Hickam Dr
Gatherine Dr
Chris Dr
Monti St
Lake Forest Dr
Poplar Hill Dr
Jeff Dr
William Smith Pl
Happy Hollow Rd
Southbrook Ct
Bethel Church Rd
Hilltop Dr
Bethel Ln
Heath Ct
Waltz Dr
Rutland Dr
Engle Dr
Plank Way
Stonehaven Rd
Dunbar Dr
Strathmore Dr
Redcastle Ct
Stirling Ct
Highlands Pkwy
Highlands Ct
Tayside Cir
Tayside Ct
Carrick Ct
Galloway Ct
Dalcross Dr
Sutton Dr
Tarran Pl
Brookedale Ct
Merrill Ct
Elsdon Ct
Glencairn Dr
Dunhill Way
Worcester Ln
Kingsbridge Dr
Devonshire Dr
Chilton Ct
Norfolk Ct
Muirfield Ct
Kenilworth Dr
Birmingham Dr
Whitburn Ct
Royal Hermitage Dr
Newcastle Ct

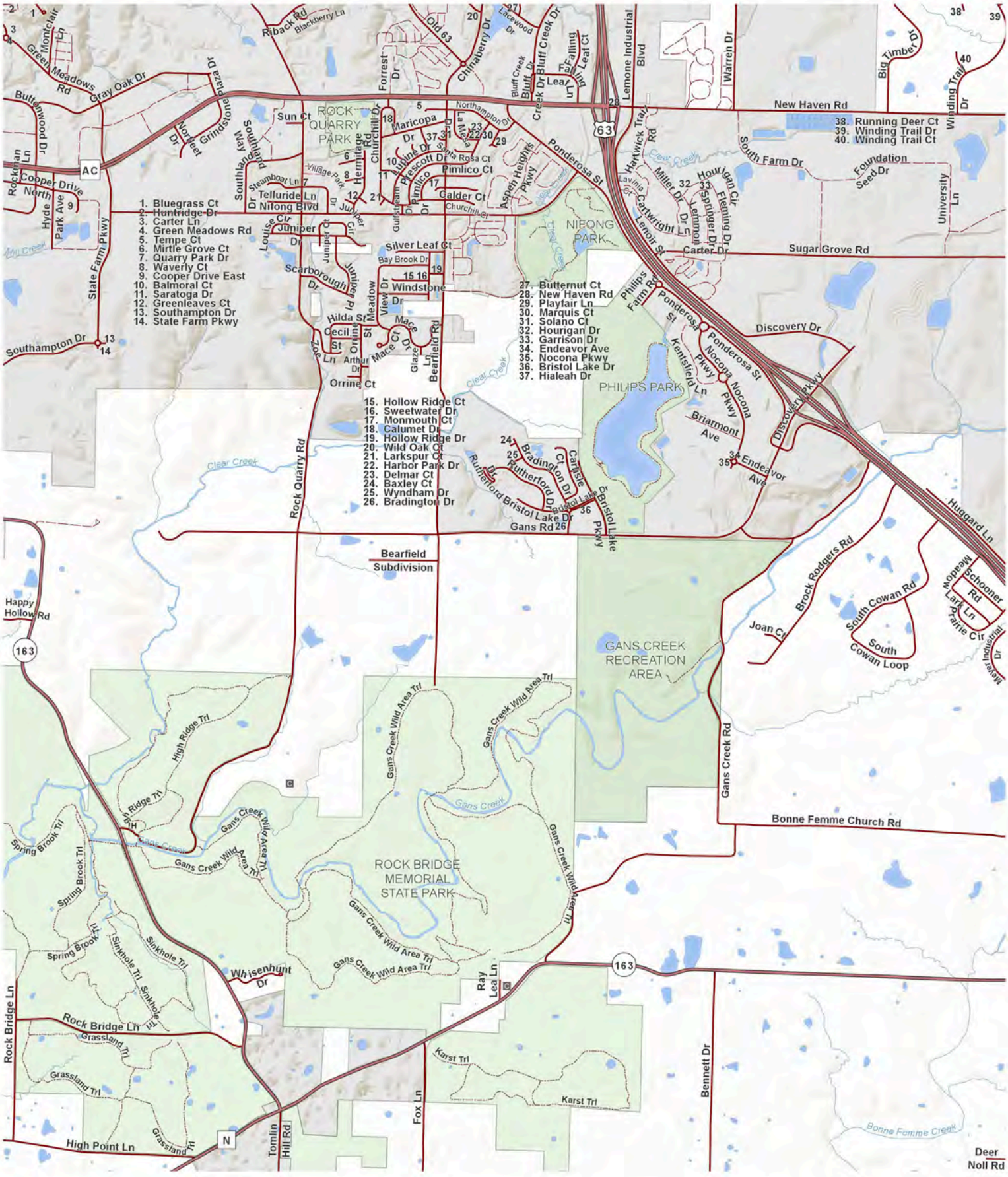

11

City of Columbia

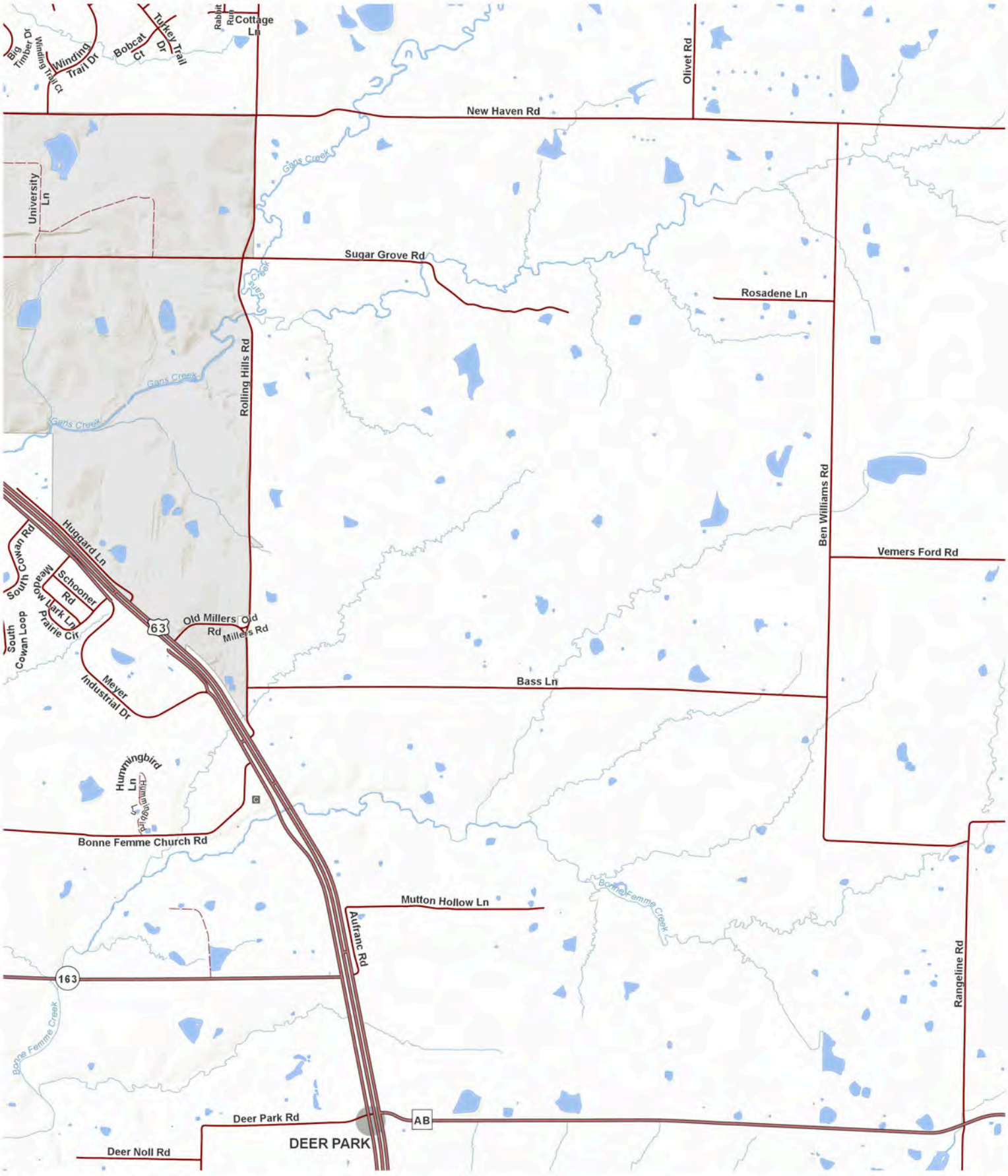
Big Timber Dr
Winding Trail Ct
Winding Trail Dr
Bobcat Ct
Turkey Trail Dr
Rabbit Run
Cottage Ln
Olivet Rd
New Haven Rd
University Ln
Gans Creek
Sugar Grove Rd
Rosadene Ln
Rolling Hills Rd
Ben Williams Rd
Vemers Ford Rd
Huggard Ln
South Cowan Rd
Meadow Lark Ln
Schooner Rd
Prairie Cir
South Cowan Loop
63
Old Millers Old Rd
Millers Rd
Meyer Industrial Dr
Bass Ln
Hummingbird Ln
Bonne Femme Church Rd
Mutton Hollow Ln
Bonne Femme Creek
Aufranc Rd
Rangeline Rd
163
Deer Park Rd
AB
DEER PARK
Deer Noll Rd
N
0 600 1,200 2,400
Feet
City of Columbia
12

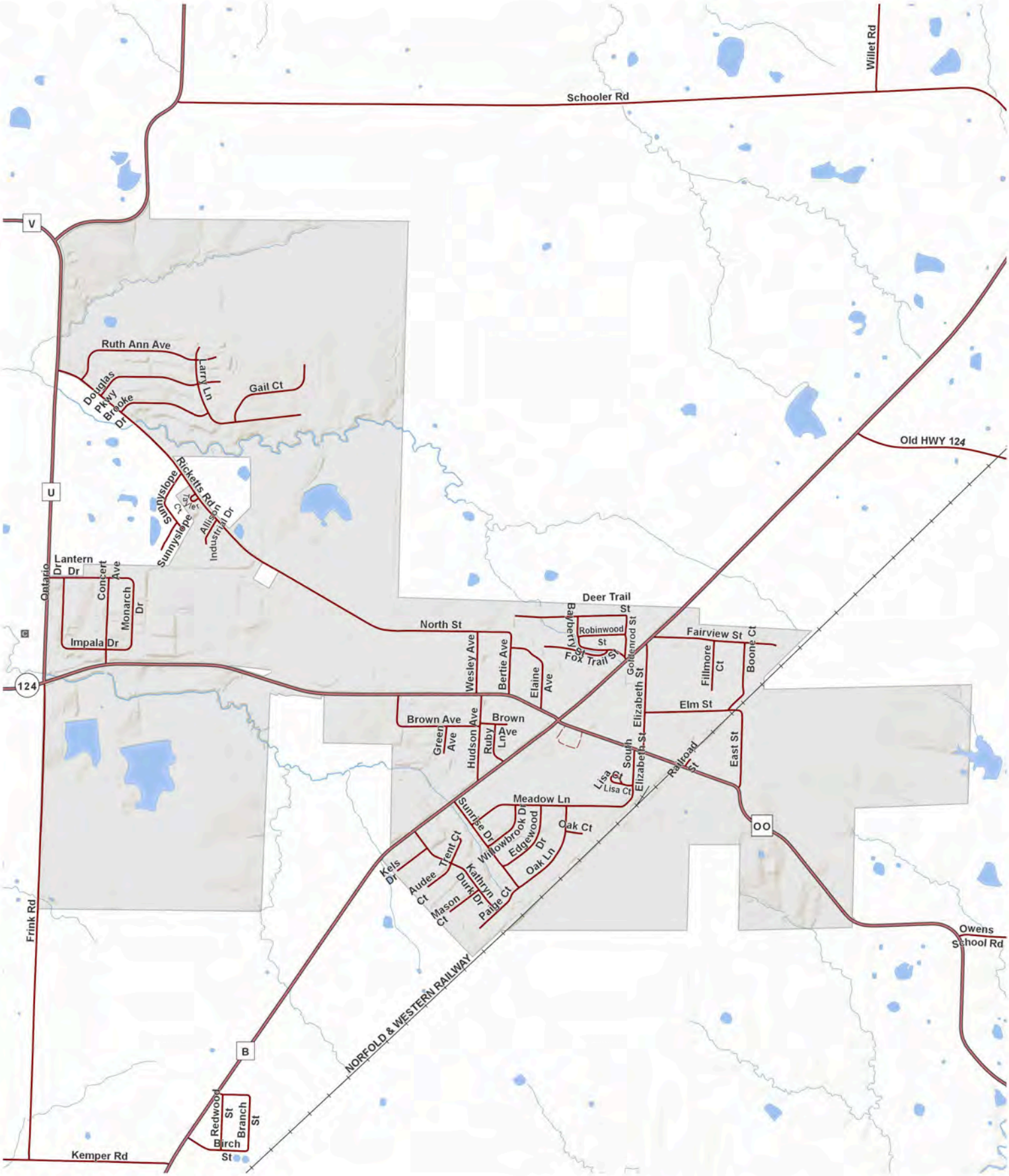

T.50N.-R.12W.

City of Hallsville

0 375 750 1,500
Feet

N

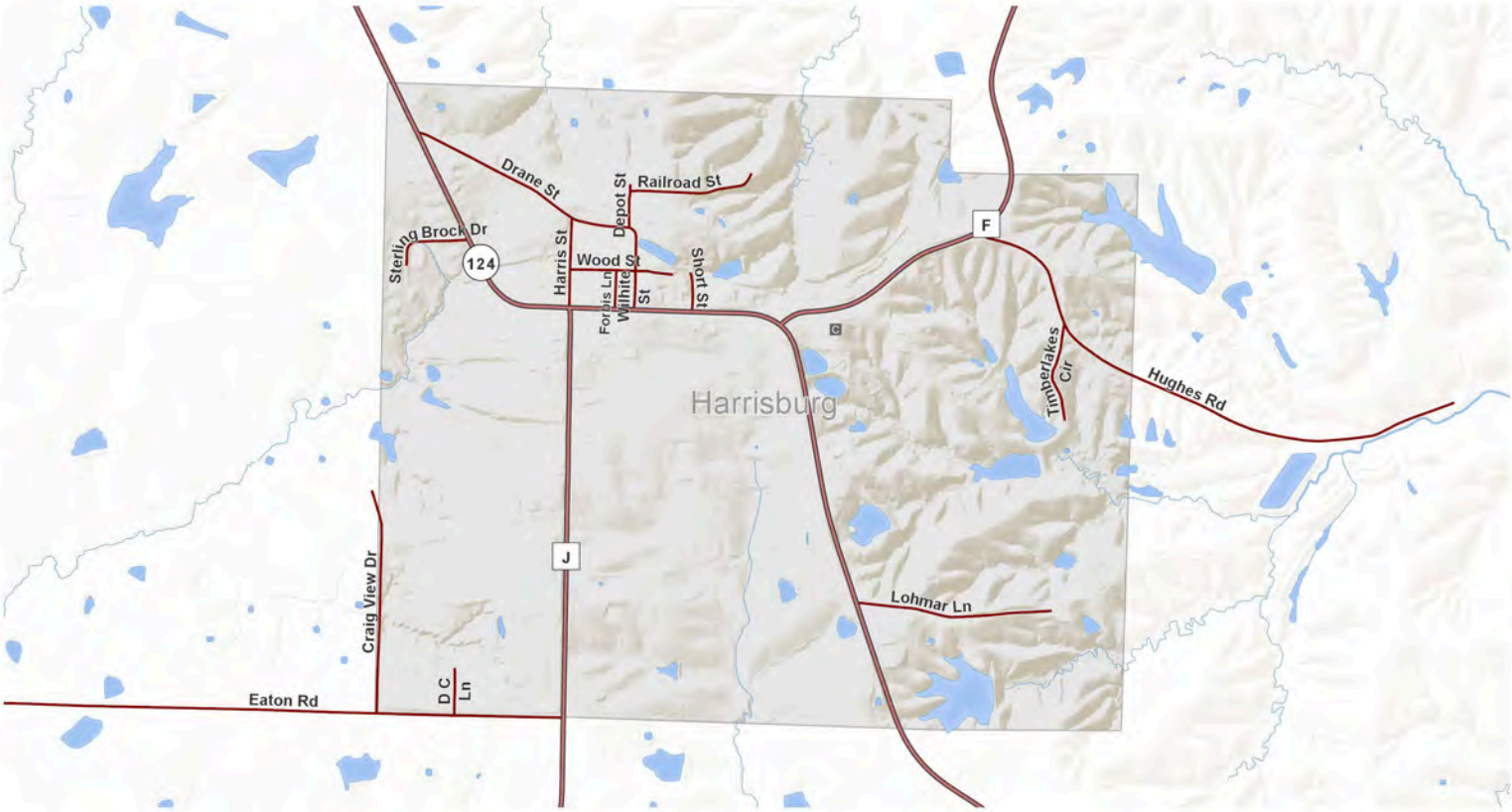

T.50N.-R.14W.

N

0 300 600 1,200
Feet

Town of Harrisburg



T.45N.-R.11-12W.

N

0 300 600 1,200
Feet

Town of Hartsburg

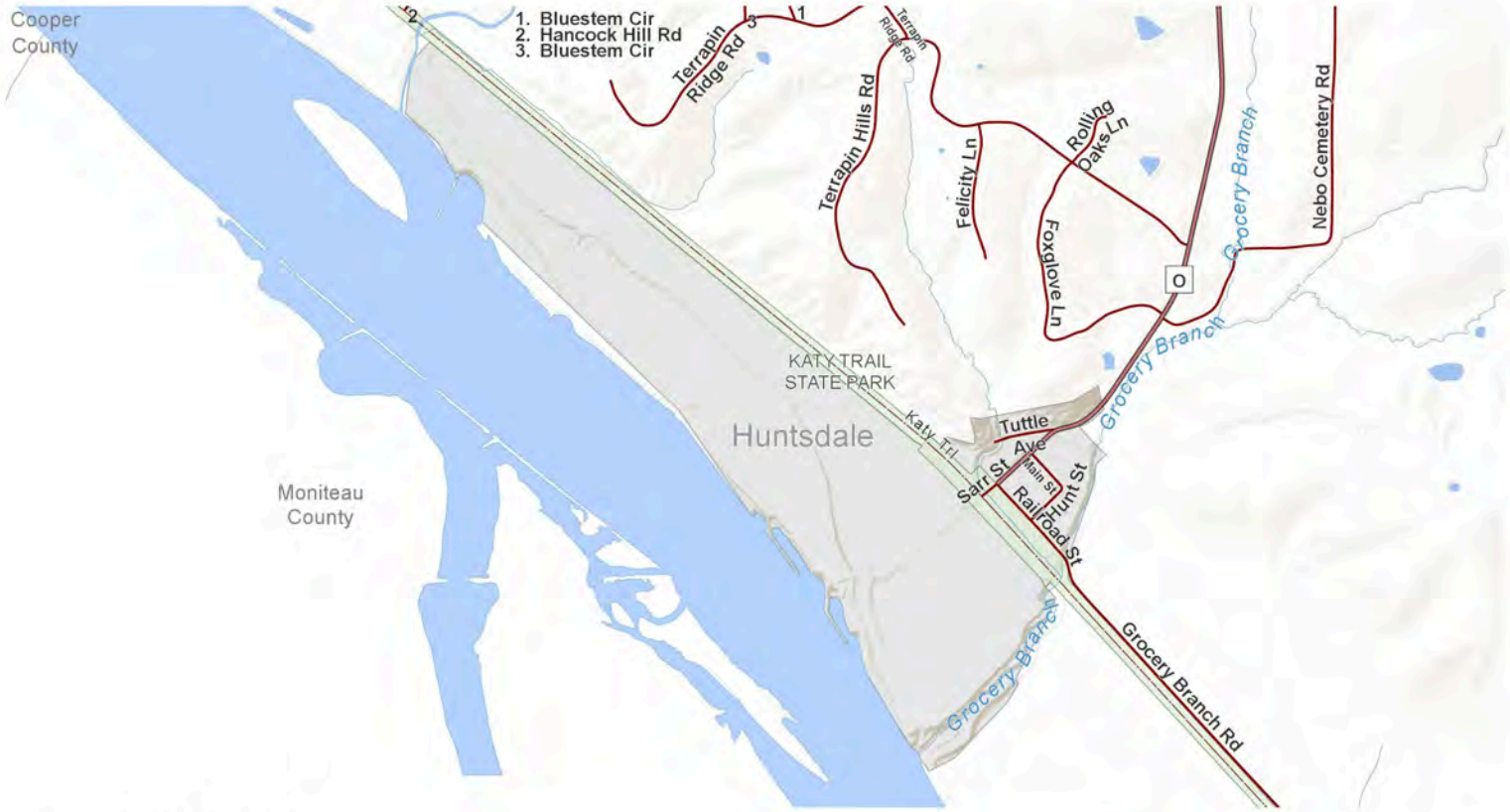

T.48N.-R.14W.

Town of Huntsdale

0 400 800 1,600 Feet

N

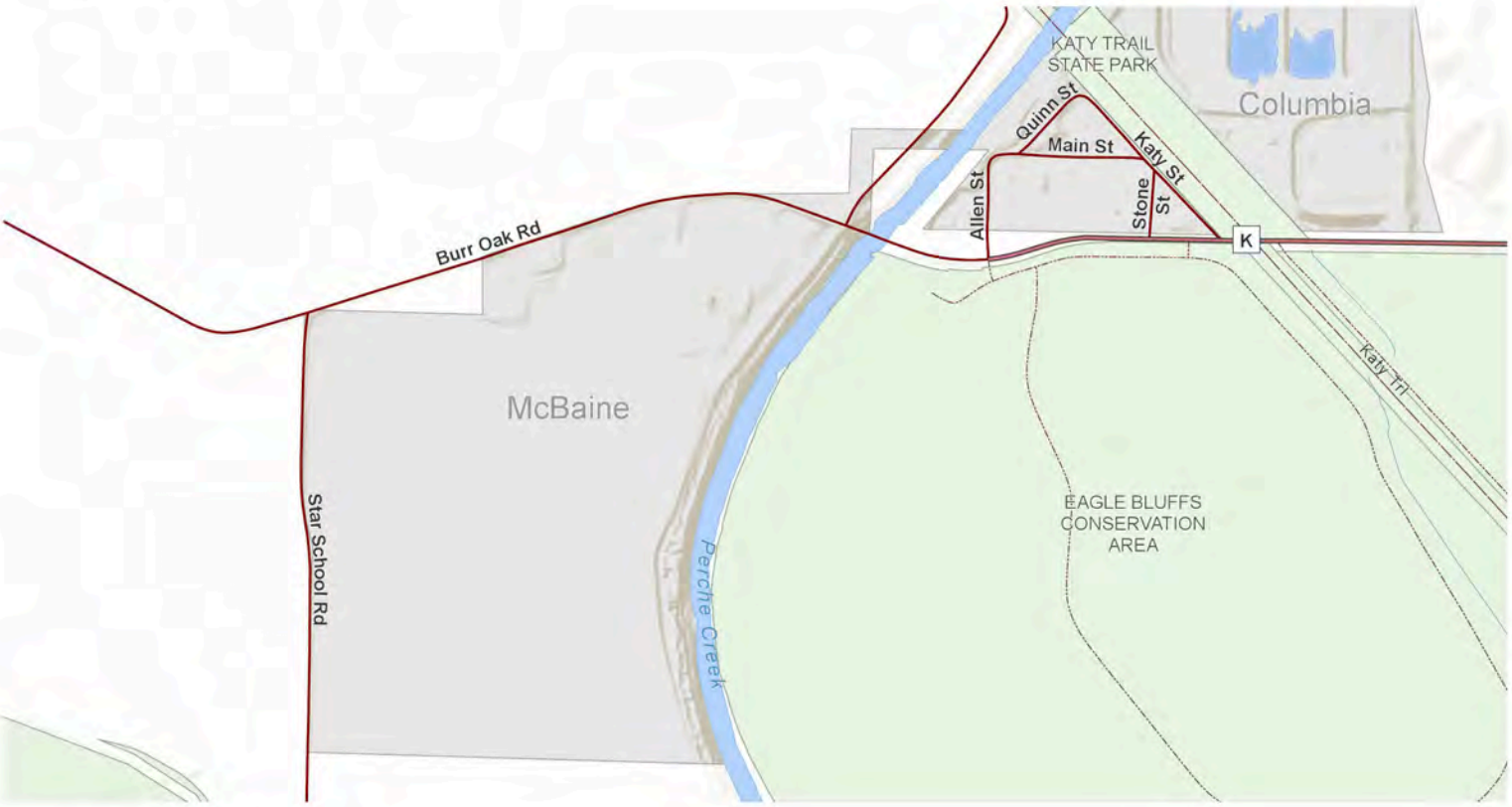

T.47N.-R.14W.

Town of McBaine

0 400 800 1,600 Feet

N

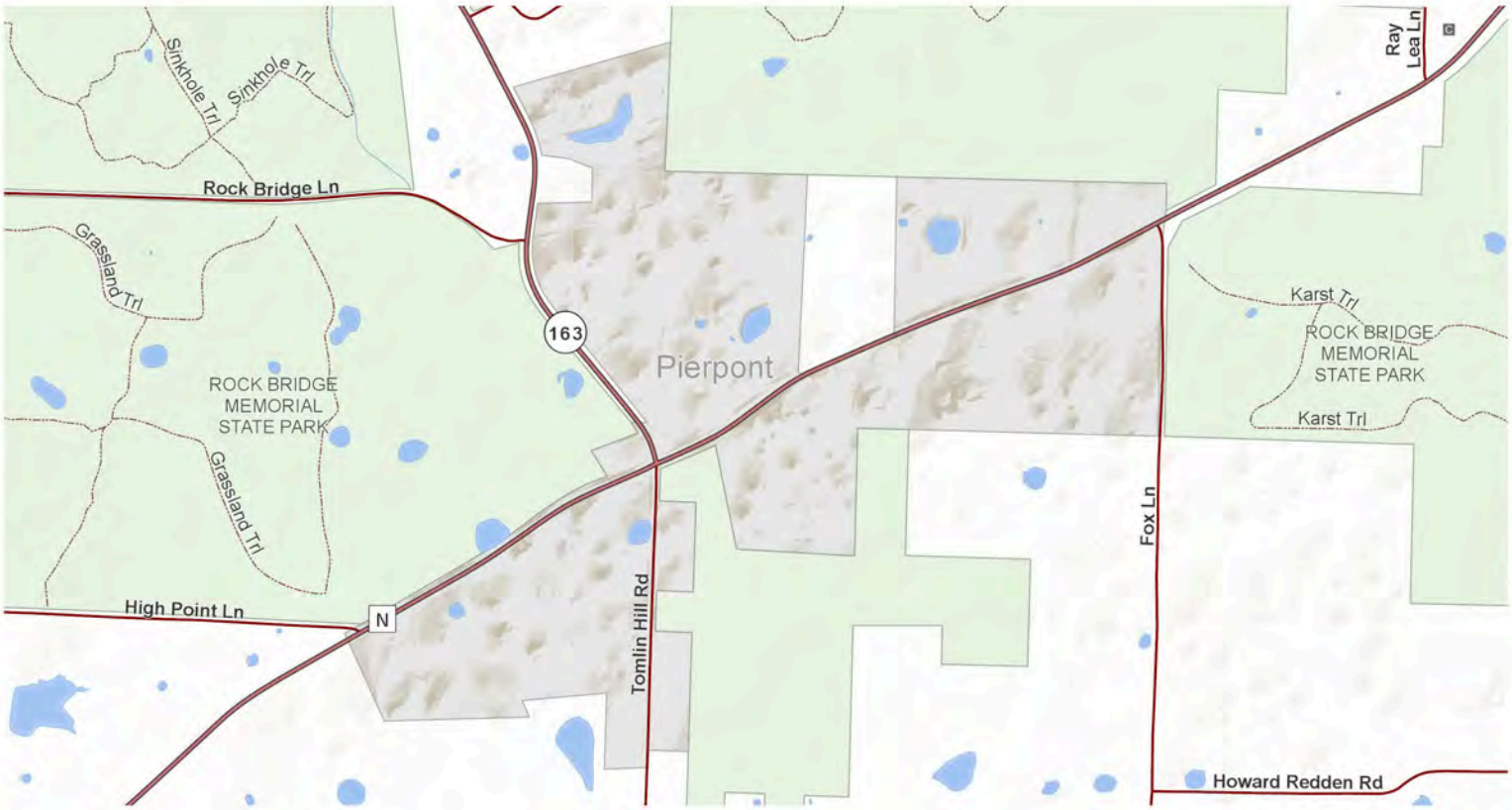

T.47N.-R.12W.

N

0 250 500 1,000
Feet

Village of Pierpont



T.48N.-R.15W.

N

0 250 500 1,000
Feet

City of Rocheport

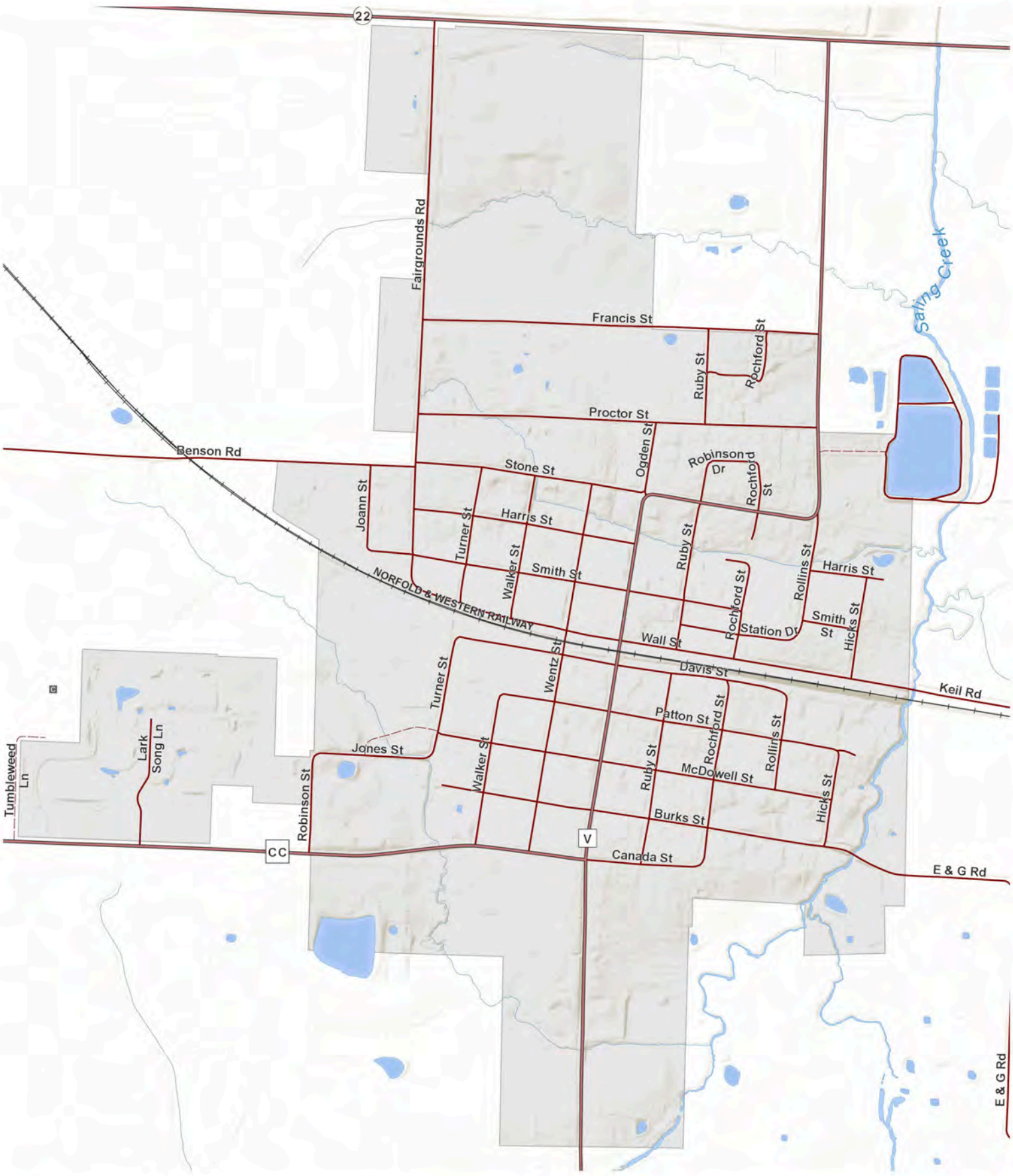

T.51N.-R.12W.

City of Sturgeon

0 250 500 1,000
Feet

N

OWNER INDEX INSTRUCTIONS

The Owner Index shows the name of the landowner, the page number, township, range, and section for properties located in the Township Plat Maps. The Plat Maps show owner and acreage information for properties greater than 5 acres. Properties that are smaller than 5 acres and/or located in Subdivisions do not display owner and acreage information but are listed in the Owner Index and indicated by an asterisk at the end of the name.

Boone County Owner Index

NAME	PG	T	R	SEC
#				
1121-1123 ROSETA LLC*	37	48	12	16
1310 PRATHERSVILLE RD LLC*	29	49	12	19
2801 S OLIVET LLC	37	48	12	23, 26
3 BOOKERS LLC*	29	49	12	19, 20
3101 S OLIVET LLC	37	48	12	26
3WT PPTYS LLC	43	47	13	9
3WT PPTYS LLC*	43	47	13	9
4 AW LLC	25	49	14	22, 23
4 BEATS FARM LLC	45	47	12	15
40 & J DVPMT LLC	33	48	14	3
400 N ROBY LLC*	33	48	14	8
40-J FARMS LLC	33	48	14	3
40-J FARMS LLC*	33	48	14	3
451 N ROBY LLC*	33	48	14	7
4601 I-70 DR SE LLC*	37	48	12	11
461 NE PARK LLC*	37	48	12	12
4801 W GEORGETOWN LLC*	35	48	13	20
4AW LLC	25	49	14	5, 22
4C2AP LLC	19	50	13	3
4C2AP LLC*	19	50	13	3
5280 LLC*	29	49	12	30
5705 LLC*	29	49	12	20
5902 TERESA LLC*	29	49	12	20
5905 LLC*	29	49	12	20
6650 SUGARCREEK LLC*	35	48	13	7
6851 E NEWHAVEN LLC	37	48	12	26
7 SINCLAIR LLC*	43	47	13	9
7200 NH LLC	37	48	12	25, 26
7800 NEW HAVEN LLC*	37	48	12	25
7841 MGMT INC	15	51	11	21
8400 E TRADE CENTER DR LLC*	37	48	12	12
8400 E TRADE CENTER DR LLC*	39	48	11	7
8450 E TRADE CENTER DR LLC*	37	48	12	12
8450 E TRADE CENTER DR LLC*	39	48	11	7
8601 E TRADE CENTER DR LLC*	39	48	11	7
A				
A & M FARMS 2173 LLC	19	50	13	1, 2
A L INVS INC*	29	49	12	30
A PI DELTA LLC*	37	48	12	21
A W P PPTYS LLC	21	50	12	25
A W P PPTYS LLC*	37	48	12	11
ABADI ELIAS & MARTA	45	47	12	10
ABADI ELIAS & MARTA*	29	49	12	34
ABADI ELIAS & MARTA*	37	48	12	3, 11
ABADI REZA & REBECCA	43	47	13	6
ABADIR DAVID & ERIN R	27	49	13	30
ABBOTT JAMES & HANNAH E	33	48	14	2
ABBOTT MARK C & CATHERINE L*	23	50	11	7
ABBOTT SHIRLEY & NANCY JOHNS	39	48	11	30
ABBOTT WILLIAM G*	35	48	13	20
ABBOTT WILLIAM K & CARMEN C	53	46	11	4
ABC LANE LLC*	37	48	12	12
ABDURAHMANOVIC SAMED & AHDJA*	33	48	14	2
ABELL BUILDING & DESIGN LLC*	21	50	12	23
ABELL DONALD W & CYNTHIA A*	21	50	12	34
ABELL LABEL LLC*	21	50	12	23
ABERER KEITH*	29	49	12	20
ABERNATHY ASHLEY N*	35	48	13	4
ABERNATHY JERRY G & SILVIA Y*	35	48	13	20
ABERNATHY RANDY & KELLY*	55	45	12	23
ABRAMOVITZ-ELWING, TRST	39	48	11	9, 16
ABRAMOVITZ-ELWING, TRST	45	47	12	2
ABRAMOVITZ-ELWING, TRST	47	47	11	6, 7
ABRAMOVITZ-ELWING, TRST*	39	48	11	9
ABRAMS DOUGLAS E, RT*	43	47	13	13
ABRAMS JAMES & REGINA	27	49	13	9
ABSHEER JOSEPH S*	29	49	12	14
ACE ELECTRIC LAB INV*	37	48	12	3
ACKERMAN CATHRYN	29	49	12	26
ACKERMAN JOHN	19	50	13	5, 6
ACKERMAN JOHN*	19	50	13	6
ACKERMAN NICHOLE L & JOHN A*	19	50	13	5
ACKMAN CHRISTOPHER T & MIRA F*	29	49	12	20
ACOCK DONALD L & LINDA*	35	48	13	29
ACQUISITION FUNDING TEAM LLC	37	48	12	25, 26
ACTON BRIAN*	13	51	12	28
ACTON CHARLES D & SHARON K*	37	48	12	12
ACTON ERIC C & BECKY J*	19	50	13	10
ACTON FREDA*	11	51	13	36
ACTON GAGE & KRISTEN MOORE*	13	51	12	5
ACTON JAMES B & JUDY A	23	50	11	20
ACTON JOHN E & MARTHA E*	43	47	13	3, 10
ACTON KEVIN & ANGELA	31	49	11	7
ACTON LESTER O & CYNTHIA L*	27	49	13	11
ACTON MERETE WOLDSETH, TRST	25	49	14	27
ACTON MERETE WOLDSETH, TRST*	25	49	14	27
ACTON MITCHELL & MELISSA*	27	49	13	11
ACTON RANDY & DIANE*	51	46	12	24
ACTON ROBERT DALE & LYNN*	45	47	12	18
ACTON RONALD B SR, RT*	29	49	12	20
ACUFF DALLAS W*	37	48	12	11
ACUFF MICHAEL E & MILDRED L*	35	48	13	27
ACW & BJW FAMILY, RT	29	49	12	25, 36
ACW & BJW FAMILY, RT*	29	49	12	36
ACW & BJW FAMILY, RT*	31	49	11	30
ADADEY FRANCIS OFFEI*	35	48	13	29
ADAIR ROGER L	31	49	11	22
ADAIR TRAVIS & PATRICIA*	35	48	13	18
ADAK PPTYS LLC*	27	49	13	26
ADAK PPTYS LLC*	35	48	13	18
ADAK PPTYS LLC*	37	48	12	11, 12
ADAK PPTYS LLC*	39	48	11	6
ADAM KEVIN P & KRISTIN E*	43	47	13	4
ADAM MICHAEL & AMY*	37	48	12	2
ADAMOVICZ JEFFREY J & BRENDA G	49	46	13	25
ADAMOVICZ JEFFREY J & BRENDA G*	49	46	13	24
ADAMS ALDEN W & CAROLYN	23	50	11	30
ADAMS BRIAN & ANDREA	31	49	11	9
ADAMS CARMEN*	43	47	13	11
ADAMS CHAD & ELAINE DONLEY*	43	47	13	11
ADAMS CHAD E & DONLEY & CARMEN & KENT MURDOC*	43	47	13	11
ADAMS COLIN Q & GAYLA L*	21	50	12	19
ADAMS CRAIG & SUSAN*	37	48	12	3
ADAMS CURT D	19	50	13	27
ADAMS DALE G & CANDY K*	43	47	13	3
ADAMS GREGORY & ASHLEY*	33	48	14	1
ADAMS JOHN G JR & KRISTA P	39	48	11	18
ADAMS JOHN*	11	51	13	2
ADAMS KAY A & BILL J JR*	37	48	12	12
ADAMS KENNETH W & BEVERLY*	55	45	12	12, 13
ADAMS KYLE D	11	51	13	3
ADAMS LESA A*	19	50	13	26
ADAMS LINDA SHARON*	35	48	13	20
ADAMS PELHAM E, TRST	45	47	12	17
ADAMS RAYMOND E & SHARON LEE	47	47	11	27
ADAMS RICHARD D & JOANNE	19	50	13	27, 28
ADAMS SCOTT & MICHAEL SOCHA*	55	45	12	13
ADAMS SHEILA M, TRST*	45	47	12	31
ADAMS SHELLI D*	27	49	13	24
ADAMS TERESA ANN	23	50	11	31
ADAMSON CHARLES & LINDA	37	48	12	27
ADAMS-STEFANIZZI CARMEN*	43	47	13	11
ADELSTEIN EDWARD & WILLA, RT	41	47	14	1
ADELSTEIN EDWARD & WILLA, RT	43	47	13	6
ADELSTEIN EDWARD H & WILLA M	43	47	13	6
ADKERSON CYNTHIA*	29	49	12	10
ADKINS ADAM & ASHLEE*	23	50	11	18
ADKINS CHARLES R & ROSALIND J	21	50	12	34
ADKINS CHARLES R & ROSALIND J	23	50	11	31
ADKINS CHARLES R & ROSALIND J*	21	50	12	34
ADKINS DENNIS D & MARSHA D	13	51	12	36
ADKINS DONALD OR VIRGINIA, JLT	21	50	12	28
ADKINS DONALD RAY	23	50	11	31
ADKINS ERIC C*	29	49	12	16
ADKINS GREGORY GENE, TRST	23	50	11	31
ADKINS KYLE A	29	49	12	11
ADKINS LARRY*	45	47	12	4
ADKINS LOUISE	31	49	11	15, 22
ADKINS ROBERT K JR & KELLY A COCHRAN*	13	51	12	36
ADKINS ROBERT KEVIN & THERESA J	21	50	12	3
ADKINS STEPHEN M & TAMARA R	33	48	14	35
ADKINSON CAROLYN L*	43	47	13	4
ADKINSON MARK*	37	48	12	12
ADKISSON CARY & LARA STECK, TRST	55	45	12	15
ADKISSON JOHNATHON T & CORTNEY*	15	51	11	17
ADRIAN ROGER D & NANCY A, RT	39	48	11	29
ADRIENE ACRES LLC	29	49	12	2
AE HOLDINGS LLC	37	48	12	15
AEM DIVERSIFIED INVS LLC	45	47	12	2
AERIE INVS LLC	55	45	12	10
AFL, RT FOR COLETTE G JEAN*	35	48	13	17
AG MARKETING PARTNER'S LLC*	37	48	12	3
AGAIN JAMES R	43	47	13	8
AGAIN TERRY CLAY	25	49	14	14
AGAN JAMES B & CONNIE C, TRS*	27	49	13	20
AGAN STEPHANIE R*	37	48	12	3
AGANOVIC IZET & ENISA*	27	49	13	25
AGCA YUKSEL & CANSU*	35	48	13	20
AGEE KENNETH & CRYSTAL L	33	48	14	10
AGGARWAL AJAY & MEGHA GARG*	43	47	13	4
AGHAMOUSA KAYVAN*	37	48	12	11
AGHEDO FESTUS & NAOMI*	35	48	13	20
AGNEW LINDA NOWLIN & PAMELA LYNN CAREY	19	50	13	5
AGNEW MARY LYNN (BANKS)*	43	47	13	10
AGP1.16 LLC*	37	48	12	12
AGRIBUSINESS E LP	13	51	12	1, 2
AGRIBUSINESS S LP	13	51	12	3, 7, 9, 10, 18
AGUERO SHON & NIKKI*	43	47	13	11
AGUILAR JOHN DAVID & ROBIN*	37	48	12	21
AHERN JOHN CHRISTOPHER & JEANNE*	21	50	12	26
AHMAD AFAAF*	45	47	12	18
AHMAD MUZAFFAR & NISAR	11	51	13	31, 32
AHMAD PPTYS LLC	11	51	13	29, 30, 31, 32
AHOLT ADAM & JENNIFER ROBINSON*	43	47	13	11
AHOLT BYRON J & TAMMRA M*	55	45	12	15
AHOLT DENNIS R & CRYSTAL A	25	49	14	24, 25
AHOLT MICHAEL J & DANA J*	27	49	13	1
AILOR, FT	43	47	13	15
AIRD ROBERT D & CHERYL L*	35	48	13	20
AITKEN CHELSEY A*	51	46	12	16
AITKEN TIMOTHY R*	51	46	12	8
AITKENS DANNY W & SUSAN J*	51	46	12	28
AITKENS KAREN A	23	50	11	35
AJANS ZAKI A & MONA S, TRSTS	37	48	12	1, 2, 11, 12
AKA FARM LLC	51	46	12	33
AKA FARM LLC	55	45	12	4
AKERS DENNIS P & SHEILA ROSE*	49	46	13	1
AKERS DENNIS P & SHEILA ROSE*	51	46	12	6
AKERS JENNIFER A & MICHAEL C*	27	49	13	24
AKERS SCOTT W & JILL E	49	46	13	26
AKIN DAVID N & JULIA A*	35	48	13	6
AKIN PPTYS LLC	33	48	14	2
AKIN PPTYS LLC*	33	48	14	1, 2, 12
AKIN ROBERT D & VIOLA M*	35	48	13	19
AKINS JIMMIE D & ROSE M*	21	50	12	27
AKINS ROSE M	23	50	11	7
AKINS TIM & SUSIE, FT	19	50	13	29
AKINS TIMOTHY & CAROL	19	50	13	21
AKRIGHT DEBRA ANN*	29	49	12	17
ALANIS ARTURO & MARIA TERESA*	35	48	13	29
ALANIS ARTURO III*	35	48	13	29
ALBA REBECCA	21	50	12	27
ALBANO FRANCES P(PANKEN)	51	46	12	5
ALBAY AZAT & JASMIN*	29	49	12	20
ALBERS JOHN C & GAIL M*	37	48	12	11, 21
ALBERT ERICH D	43	47	13	26
ALBERT ERICH D	45	47	12	30, 31
ALBERT KURT H & PATRICE S*	43	47	13	13
ALBERT WILLIAM E*	43	47	13	13
ALBERTI ZACHARY T*	35	48	13	20
ALBERTY J DARRAN & TANYA R	25	49	14	32
ALBIN ANNETTE S	45	47	12	17
ALBIN BENJAMIN & NICOLE J*	51	46	12	8
ALBIN DAVID & MARILYN*	19	50	13	18
ALBIN RALPH JR & JAN MCFARLING*	15	51	11	31
ALBIN RONALD L & WANDA J	17	50	14	13
ALBIN RONALD L & WANDA J*	17	50	14	13
ALBRECHT JAMES & MARIANNE*	27	49	13	11
ALBRECHT KENNETH & MARTHA*	37	48	12	21
ALBRECHT WILLIAM & MARIDEN*	37	48	12	12
ALBRIGHT JOHN W & SHIRLEY J	15	51	11	9
ALBRIGHT JOSEPH E*	11	51	13	32
ALBRIGHT TIMOTHY W & CYNTHIA M*	27	49	13	17
ALDERSON GREG & TARA*	27	49	13	12
ALDRIDGE COREY & JENAYE*	29	49	12	10
ALDRIDGE JAMES O & STEPHANIE*	43	47	13	10
ALEXANDER DENNIS E & ELLEN R	21	50	12	3
ALEXANDER DONALD & VICKI	29	49	12	4
ALEXANDER J CHARLES	33	48	14	9
ALEXANDER JESSE CHARLES	33	48	14	9
ALEXANDER JOHN*	21	50	12	23
ALEXANDER JOSEPH G*	51	46	12	34
ALEXANDER MARTHA & ROBERT JACKSON*	15	51	11	32
ALEXANDER MARY A, TRST	19	50	13	13
ALEXANDER MATT & HEATHER	21	50	12	23
ALEXANDER PHILIP & JANE, TRSTS	33	48	14	9
ALEXANDER PHILIP & JANE, TRSTS	35	48	13	31, 32
ALEXANDER RANDALL & KATHLEEN	25	49	14	17
ALEXANDER RANDALL*	27	49	13	11
ALEXANDER RICHARD D & DANA R*	43	47	13	4
ALEXANDER RONALD D	21	50	12	13
ALEXANDER, FT	21	50	12	3
ALFORD DANIEL*	37	48	12	12
ALGER CAROLYN K, TRST*	43	47	13	4
ALGIERE HERITAGE LLC*	37	48	12	10
ALGYA EDWARD N & MARGARET M*	35	48	13	7
AL-HASANI SAMI M & EVELYN SUE*	35	48	13	20
AL-HU FARMS LLC	45	47	12	13, 14
AL-HU FARMS LLC	47	47	11	29, 30
ALICEA ALBERTO & LORI*	19	50	13	15
ALIOTO ANTHONY M & ARMINE A*	35	48	13	27
ALKIRE BENNIE & DONNA & CAROL	27	49	13	30, 31
ALKIRE BENNIE & DONNA & CAROL*	27	49	13	30
ALKIRE CAROL A*	27	49	13	30
ALLAN PRICE CONST CO & TINA M PRICE	43	47	13	17
ALLARD J BRAD & PAMELA K	23	50	11	33, 34
ALLARD J BRAD & PAMELA K	31	49	11	4
ALLEE GARY & NORMA, FT	13	51	12	21
ALLEE GARY & NORMA, FT	21	50	12	9, 10, 16
ALLEE ROBERT I & MARY L*	25	49	14	24
ALLEMANN KEVIN KENT & ELIZABETH A PEYTON	17	50	14	13
ALLEMANN KEVIN KENT & ELIZABETH A PEYTON	19	50	13	18
ALLEMANN KEVIN*	45	47	12	6
ALLEN AMY KRISTINE*	29	49	12	16
ALLEN ANNIE*	27	49	13	14
ALLEN BRADLEY G*	35	48	13	18
ALLEN CHUCK L & MICHELLE M	13	51	12	20
ALLEN DAVID	29	49	12	4, 9
ALLEN DAVID E & LISA B	47	47	11	4, 9
ALLEN DAVID G	29	49	12	4
ALLEN DAVID G*	29	49	12	4
ALLEN DAVID G*	35	48	13	33
ALLEN DAVID G*	43	47	13	4
ALLEN DAVID*	43	47	13	9
ALLEN ERIC L & JAMIE E PHILLIPS*	43	47	13	1
ALLEN FUMIE*	37	48	12	3
ALLEN GARY K & CAROL SUSAN*	45	47	12	7
ALLEN GLADYS B, TRST	37	48	12	25
ALLEN JACK L JR & LORNA H*	37	48	12	11
ALLEN JAMES N & JOANNE L	27	49	13	29
ALLEN JAMES N & JOANNE L*	27	49	13	29
ALLEN JAMES N & JOANNE L*	29	49	12	19
ALLEN JAMES N & JOANNE L*	35	48	13	8
ALLEN JAMES-JOYCE, TRST	55	45	12	5
ALLEN JOE E	45	47	12	24
ALLEN JOE E & ANN M BREKKE & MARTHA J BROWN	47	47	11	20
ALLEN JOHN HENRY & ANNA LOUISE*	11	51	13	36
ALLEN JOHN PAUL & MARILYN J	47	47	11	3
ALLEN JUSTIN	45	47	12	32
ALLEN LISA B & DAVID E*	37	48	12	16
ALLEN LONNIE RAE & WANDA KAY*	55	45	12	3
ALLEN MAURY D & MELISSA K	43	47	13	6, 7
ALLEN MAURY D*	43	47	13	6
ALLEN MIKE O & CINDY M MATTICKS*	19	50	13	5
ALLEN PAUL & MARY R*	39	48	11	9
ALLEN RANDY K	11	51	13	26, 35
ALLEN RICHARD & VICTORIA*	35	48	13	20
ALLEN ROGER & LORIE*	25	49	14	32
ALLEN RONALD & TINA STEPHENS*	21	50	12	26
ALLEN RONALD R JR & BRIDGET ANN DOLLUS*	37	48	12	21

Boone County Owner Index

NAME	PG	T	R	SEC
ALLEN ROSEMARY KLAUS, RT*	43	47	13	11
ALLEN SANDRA*	37	48	12	11
ALLEN SCOTT D & JULIE M	21	50	12	18
ALLEN SHIRLEY & RONALD KUCERA	45	47	12	16
ALLEN STEVEN L*	29	49	12	5
ALLEN TODD & HEATHER	51	46	12	22
ALLEN WILLIAM C NON- MARITAL, TRST & KATHRYN E*	35	48	13	33
ALLEN-KEMP CRYSTAL & RODNEY KEMP*	37	48	12	11
ALLEY ADAM S H & LYNN	29	49	12	27
ALLEY ADAM S H & LYNN*	29	49	12	34
ALLEY JAMES A, RT	55	45	12	24, 25
ALLEY JAMES A, RT*	55	45	12	24, 25
ALLEY MARK & STACY*	29	49	12	11, 20
ALLEY MARK & STACY*	49	46	13	2, 3
ALLIED FRAMING LLC	11	51	13	11
ALLIED SAWING & SERVICES INC*	29	49	12	16
ALLISON BRYAN & TRACY*	29	49	12	29
ALLISON BRYAN & TRACY*	37	48	12	12
ALLISON CLIFFORD E, RT*	37	48	12	33
ALLISON CLIFFORD E, RT*	45	47	12	4
ALLISON SHERRY*	37	48	12	3
ALLISON STEVEN W & CAROL D*	13	51	12	28
ALLRED DEBRA & DONNA CARSTENS	13	51	12	33
ALLRED SARAH E*	29	49	12	16
ALLSTATE PPTYS COLUMBIA LLC*	37	48	12	29
ALLTON ROSS E & REBECCA A	27	49	13	1
ALLTON-FREESE INC*	43	47	13	10
ALMONY GARY D, RT*	37	48	12	3
ALNIJOUMI MUSTAFA*	43	47	13	1
AL-RAWI MOAYAD & LINA WAHID*	19	50	13	25
ALSBERGE JULIE R & STEPHEN M*	43	47	13	1
ALSPAUGH JOHN W & CAROL ANN	55	45	12	17, 20
ALSTON CHEVRON & LATONYA*	29	49	12	30
ALSTON KIMBERLY*	33	48	14	12
ALTA VISTA PPTYS LLC	25	49	14	24, 35
ALTA VISTA PPTYS LLC	27	49	13	18, 19
ALTA VISTA PPTYS LLC	33	48	14	2, 9
ALTA VISTA PPTYS LLC*	25	49	14	24, 35
ALTA VISTA PPTYS LLC*	27	49	13	18, 19
ALTA VISTA PPTYS LLC*	33	48	14	1, 2
ALTOMARI FAMILY, RT	39	48	11	5
ALTOMARI FAMILY, RT*	39	48	11	5
ALVAREZ DAVID A & FRANCES V*	37	48	12	2
ALVAREZ MARIE & ALAINA & NICHOLAS GARY*	33	48	14	15
ALVERSON FREESE TIMOTHY & CYNTHIA*	37	48	12	2
ALVIS CEDRIC*	37	48	12	11
ALVIS TIMOTHY & SHANNON*	35	48	13	20
ALVISO RODERICK G & DEBRA S*	29	49	12	19
ALVISO RODERICK G & DEBRA S*	35	48	13	30
AM RENTALS LLC*	29	49	12	10, 20
AMANN JACOB & ABBY*	35	48	13	29
AMANN ROSEBUD F*	27	49	13	11
AMATO ANTHONY L & DONNA S*	33	48	14	1
AMBROSE WILLIAM & REBECCA, FT*	55	45	12	13
AMELON GEORGE & SYBILL*	45	47	12	17
AMELUNG LINDA R & LARRY	21	50	12	24
AMELUNKE MICHAEL M & NANCY L*	37	48	12	21
AMERICAN LEGION HOME*	55	45	12	7
AMERICAN TELEPHONE & TELEGRAPH CO*	33	48	14	6
AMERICAN TELEPHONE & TELEGRAPH CO*	37	48	12	12
AMERICAN TOWERS INC*	51	46	12	17
AMERMAN JAMES D & MARTHA M PARNELL	33	48	14	4
AMERSON GEORGE & MARSHA	21	50	12	23
AMICUS TERRA DVPMT LLC*	33	48	14	1
AMIOT BENNETT J & KIMBERLY K KINKEAD-AMIOT REVOC, TRSTS*	43	47	13	11
AMOLSCH THOMAS J	27	49	13	11
AMOS CHRIS & M JANELL*	27	49	13	23
AMOS-BEMBOOM PROPERITES-2 LLC*	55	45	12	10, 11
AMPONG DAN & LINA*	35	48	13	20
AMUNDSON JOEL R & SARAH R*	29	49	12	9
ANAEMENA GRACE*	35	48	13	29
ANBESSIE ESKEDAR & AMHA ASFAW*	35	48	13	20
ANCELL CHARLES E & KATHERINE A	23	50	11	34
ANCELL CHARLES E & KATHERINE A*	23	50	11	27
ANDERSEN ADAM J & DEVON D*	15	51	11	30
ANDERSEN DEAN C	17	50	14	36
ANDERSEN KEITH D, RT*	25	49	14	17
ANDERSEN MARY P*	37	48	12	11
ANDERSON ACRE LLC*	27	49	13	26
ANDERSON ALEXANDER LARUE*	37	48	12	2
ANDERSON ANDREA J*	45	47	12	17
ANDERSON BLAKE E & ROBIN E*	43	47	13	10
ANDERSON BONNY, RT	23	50	11	6
ANDERSON BRANDON & ABIGAIL	51	46	12	33
ANDERSON BRIAN & VICKI	23	50	11	19
ANDERSON BRIAN M & ANGELA J	51	46	12	4
ANDERSON CAROLYNE M	39	48	11	29
ANDERSON CHLOE A*	27	49	13	11
ANDERSON CRAIG E & DEBORAH L*	35	48	13	20
ANDERSON D J & NANCY FEDORCHAK*	43	47	13	3
ANDERSON DANIEL S & KAREN A*	51	46	12	21
ANDERSON DARIN W & BRENDA	51	46	12	33
ANDERSON DARRELL L & BRENDA L	51	46	12	33
ANDERSON DARRELL L & BRENDA L*	51	46	12	33
ANDERSON DEREK*	29	49	12	20
ANDERSON DEVIN L & KASSANDRA E*	35	48	13	29
ANDERSON ELIZABETH*	37	48	12	3
ANDERSON ERIC L & KERRI L*	21	50	12	17
ANDERSON ERIK N	23	50	11	21
ANDERSON GARY & KATHRYN*	13	51	12	28
ANDERSON GARY W & QUNNAH K*	37	48	12	2
ANDERSON JAMES BRUCE & REVA H	45	47	12	30
ANDERSON JAMES M*	29	49	12	26
ANDERSON JEFFREY & JERRY, TRS*	35	48	13	29
ANDERSON JERRY & AMY, TRS*	35	48	13	29
ANDERSON JERRY & AMY, TRSTS*	35	48	13	20
ANDERSON JERRY & ANN, RT*	45	47	12	22
ANDERSON JERRY & SHARON, TRSTS*	35	48	13	20
ANDERSON JERRY B, TRS*	29	49	12	30
ANDERSON JERRY P & SHARON K*	35	48	13	20
ANDERSON JOHN C*	37	48	12	21
ANDERSON JOHN T & KAREN J*	51	46	12	16
ANDERSON JONATHEN L & CYNTHIA A*	45	47	12	18
ANDERSON JORDAN & STEPHANIE*	39	48	11	5
ANDERSON KEITH & JENNIFER*	45	47	12	16
ANDERSON LEROY & CLAUDIA	27	49	13	19
ANDERSON LORENA*	37	48	12	10
ANDERSON MARK L & KAREN E*	35	48	13	20
ANDERSON MARY JANE*	15	51	11	29
ANDERSON MICHAEL JOE*	29	49	12	27
ANDERSON NORMAN R & FRANCINE*	27	49	13	11
ANDERSON PAM, RT	39	48	11	28, 29
ANDERSON PAUL & DEBORAH	43	47	13	13
ANDERSON PHILLIP & TANNIS D*	27	49	13	6
ANDERSON RALPH R, RT	29	49	12	25, 36
ANDERSON RAY*	27	49	13	6
ANDERSON RICHARD & JENNIFER, RT	29	49	12	16
ANDERSON RICHARD & JENNIFER, RT*	29	49	12	16
ANDERSON RICHARD R	51	46	12	12
ANDERSON ROBERT C & TRACY L*	13	51	12	30
ANDERSON RODNEY L & STEPHANIE A*	23	50	11	19
ANDERSON RYAN LEE*	23	50	11	19
ANDERSON RYAN*	27	49	13	24
ANDERSON SCOTT & DENISE*	21	50	12	11
ANDERSON TED A*	29	49	12	27
ANDERSON TIMOTHY ROBERT*	43	47	13	1
ANDERSON TOM & KATHY*	27	49	13	30
ANDERSON W LEROY & CLAUDIA E, TRST*	27	49	13	19
ANDES G STEPHEN & JANET M*	37	48	12	16
ANDREASEN ROGER & STACEY J	47	47	11	5
ANDREASSEN ROSS D & MARGARET E	29	49	12	26
ANDREASSEN ROSS D & MARGARET E*	29	49	12	26
ANDRESEN KATHY J*	27	49	13	25
ANDRESEN NANCY*	27	49	13	25
ANDREW MARGARET ANN	33	48	14	21
ANDREWS ARCHIE LEE*	37	48	12	3
ANDREWS FLOYD N & BETTY J, TRS	27	49	13	17
ANDREWS GREGORY & DONNA & ERIC*	37	48	12	21
ANDREWS J ADAM & HOLLY J*	43	47	13	4
ANDREWS JAMES DALE*	39	48	11	18
ANDREWS JAMES W, TRST*	43	47	13	14
ANDREWS JOHN W	19	50	13	15
ANDREWS JOHNNY L & GRACIE*	37	48	12	12
ANDREWS JUDITH A*	31	49	11	30
ANDREWS LINDSEY R & ZACHARIAH C*	29	49	12	18
ANDREWS MARGARET ANNE	35	48	13	19, 20, 29
ANDREWS PAUL & PAULETTE*	43	47	13	24
ANDREWS PAUL E & B JOANNE*	37	48	12	2, 11
ANDREWS THOMAS D & HEATHER A*	47	47	11	29
ANDREWSON JACK WILLIAM*	37	48	12	3
ANDRIANO STEVEN J & CAROLINE A	25	49	14	33
ANDRIANO STEVEN J & CAROLINE A*	25	49	14	33
ANESI LOUIS J & JO ETTA L*	21	50	12	3
ANGELL JED B & JILL S*	15	51	11	22
ANGELL JON L & CHARLOTTE A*	21	50	12	3
ANGELL JUSTIN	23	50	11	3, 4
ANGELL JUSTIN L	15	51	11	28
ANGELL JUSTIN L	23	50	11	3, 4
ANGELL JUSTIN L*	15	51	11	33
ANGELL JUSTIN*	23	50	11	3
ANGELL LUTHER L & MARY J	15	51	11	11, 14, 23
ANGELL SALLY	23	50	11	3
ANGELL SHERRY A, RT	15	51	11	20, 22, 27, 28, 29
ANGELL SHERRY A, RT*	15	51	11	20
ANGLIN DEANNA N & MILES WALZ-SALVADOR	29	49	12	19
ANGLIN DOUGLAS & PAMELA	21	50	12	11
ANGSTROM JENNY*	37	48	12	12
ANIMAL MEDICAL SERVICES LLC	21	50	12	14
ANIMAL MEDICAL SERVICES LLC*	21	50	12	14
ANKENEY DOUGLAS H & CYNTHIA L*	33	48	14	16
ANR CAMPUS LLC	35	48	13	7
ANSBACHER PETER A, TRST NO 1	37	48	12	16
ANSBACHER PETER A, TRST NO 1*	37	48	12	16
ANTAL TIMOTHY V*	29	49	12	18
ANTHES ERIK J JR & KELLI E	13	51	12	4
ANTHONY CARL D & KATHLEEN K*	37	48	12	10
ANTHONY COLLEEN*	51	46	12	33
ANTHONY ROBERT LEROY	39	48	11	5
ANTLE RICHARD L & CHARLOTTE F*	29	49	12	35
ANTONIO NANCY Z*	33	48	14	1
ANWANDER MARVIN B & DARLA D*	45	47	12	4
AP BUDGET FABRICATIONS LLC*	37	48	12	11
APAC-MISSOURI INC	27	49	13	23
APPEL, FT	23	50	11	18, 20
APPERSON DON J & CHERYL R*	37	48	12	28
APPLEGATE JASON & JERI*	31	49	11	19, 30
APPLETON BENJAMIN L & JOY E*	49	46	13	13
APPLETON ERIC PAUL & LYDIA J	45	47	12	9
APPLETON LANCE & MYRNA*	45	47	12	8
APPLING PAUL & DEBORAH*	29	49	12	26
ARAFE PENNY D & JAY O KACENA*	35	48	13	30
ARAGON TRINIDAD MATTHEW*	27	49	13	12
ARAUJO PEDRO PABLO & VICTORIA*	33	48	14	27
ARAUZ ABIGAIL M, RT	47	47	11	19
ARBUCKLE CHRISTOPHER & LAURIE*	37	48	12	2
ARCHULETA ALBERT & ALICE FARRAR	39	48	11	6
ARCHULETA ANTHONY J & JENNIFER M	23	50	11	33
ARDREY COLBY S & MARNI K*	25	49	14	1
ARDREY DARLA M	21	50	12	4, 15
ARDREY LINDA K*	33	48	14	1
ARELLANO DEBRA K & ELISEO JR*	23	50	11	34
ARENDS BOYD J & JOY L, TRST	11	51	13	3
ARENDS DARRIN W & TINA S*	13	51	12	8
ARENDS DEVAN P & ALLISON R	11	51	13	14
ARENDS GARY F	11	51	13	36
ARENDS TRAVIS C	11	51	13	36
ARENDS ZANE L & LINDA K, RT	13	51	12	8
ARENDT CYNTHIA K, TRST	47	47	11	7
ARENS EUGENE & SANDRA, TRSTS	19	50	13	14, 15
ARENS EUGENE & SANDRA, TRSTS	27	49	13	1, 2
ARENS EUGENE A & SANDRA K*	19	50	13	10
ARENS EUGENE A & SANDRA K*	27	49	13	2
ARENS JOHN W*	15	51	11	23
ARENS MICHAEL E & AMY M	19	50	13	15
ARENS-WILSON STACEY RENAE	19	50	13	15
AREY TRACY & BETH*	45	47	12	4
ARIAS CHUELO*	35	48	13	29
ARIEL CHURCH GROUNDS*	19	50	13	3
ARMENTROUT TAMMY & JERRY	39	48	11	29
ARMER JANE*	51	46	12	35
ARMER ROBYN J	11	51	13	11, 12
ARMONTROUT CARL W	21	50	12	16
ARMONTROUT JAMIE & KYM PARKS*	35	48	13	28
ARMONTROUT KRISTA & JARED BERKBUEGLER*	35	48	13	20
ARMS WENDY & MATTHEW	29	49	12	26
ARMSTRONG DONNA JEAN, RT	37	48	12	10
ARMSTRONG DONNA JEAN, RT*	37	48	12	10
ARMSTRONG JUDITH A*	33	48	14	2
ARMSTRONG KURT EVAN, RT	11	51	13	21, 28
ARMSTRONG LARRY & ELAINE*	29	49	12	14
ARMSTRONG MARK EDWARD*	37	48	12	3
ARNALL MATTHEW EDWARD & DEANNA	17	50	14	1
ARNEL FAITH A MARTIN & DARRELL*	55	45	12	14
ARNEL FAITH ANN MARTIN, TRST	55	45	12	14, 15
ARNOLD ALAN D & CAROL R*	37	48	12	12
ARNOLD BRANDON T & STEFANIE N*	43	47	13	15
ARNOLD BRENT E & BEVERLY K, RT	51	46	12	22
ARNOLD GREG H	53	46	11	4
ARNOLD JENNIFER MAE	29	49	12	18
ARNOLD JEREMIAH G*	15	51	11	8
ARNOLD JULIE	19	50	13	5
ARNOLD KAREN L	21	50	12	18
ARNOLD LINDA G, RT	51	46	12	27
ARNOLD LISA & STEVEN S SCHOOLER	53	46	11	7
ARNOLD LOWELL & CELESTE & EVERBANK*	35	48	13	20
ARNOLD MATTHEW & CRYSTALDAWN*	37	48	12	12
ARNOLD MATTHEW B & SHANNON D*	37	48	12	12
ARNOLD TAYLOR & KRISTIN ARNOLD*	27	49	13	24
ARNOLD ZACHARY D & ELIZA L*	29	49	12	18, 19
ARROWHEAD CREEK FARM LLC	19	50	13	7, 18
ARROWHEAD LAKE ESTS HOMEOWNERS ASSN INC*	43	47	13	3, 4, 9
ARSTA CHARLIE L & LOIS J*	37	48	12	12
ARTHUR GERALD & THEODORA, TRSTS	25	49	14	15
ARUNACHALAM VAIRAVAN	31	49	11	7
ARUNACHALAM VAIRAVAN	33	48	14	27
ARUNACHALAM VAIRAVAN	39	48	11	29
ARWOOD DAVID & PATRICIA HOYER-ARWOOD*	27	49	13	12
ASBEE DONALD B	55	45	12	1
ASBEE JOANNE SIRI	55	45	12	4
ASBERRY MYRNA L*	43	47	13	13, 24
ASBERRY MYRNA L*	45	47	12	17
ASBURY BRAD*	37	48	12	3
ASBURY GREG W & MICHELLE R	27	49	13	29, 32
ASBURY GREG W & MICHELLE R*	27	49	13	29
ASBURY JEFF D & T JAYNE	15	51	11	29
ASBURY JOSEPH T & LEIA	15	51	11	33
ASBURY LOWELL T & SHERRIE E*	45	47	12	18
ASBURY WAYNE F*	31	49	11	8
ASCHI MOEZ & RACHEL*	37	48	12	10
ASH BRIAN G & APRIL L	53	46	11	8
ASH KEN R*	33	48	14	2
ASH LYNN E & SHERYL*	29	49	12	8
ASH RAYMOND J & CATHY E*	51	46	12	8
ASHBAUGH JOSEPH W & CATHERINE J MESSINA	43	47	13	6, 7
ASHBURN THOMAS C & ANNA K*	29	49	12	15
ASHCRAFT MARK*	37	48	12	10
ASHER PHILLIP J & JOYCE K*	15	51	11	32
ASHLAND CHRISTIAN CHURCH	51	46	12	9, 16
ASHLAND COMMONS LLC	51	46	12	15
ASHLEY JENNIE L*	55	45	12	3
ASHLOCK BENJAMIN W & SAUNDRA K*	37	48	12	11
ASHLOCK WILLIAM T & HOLLY*	21	50	12	10
ASHRAF SAMIR & KOMAL	27	49	13	29
ASHTON GEORGE M & KATHY J*	37	48	12	3
ASLANIDIS FRIDERIKI, RT*	37	48	12	3
ASLANIDIS MICHAEL & KALENE WYATT*	37	48	12	3
ASLANIDIS TINA, RT*	37	48	12	31
ASM DVPMT LLC	39	48	11	9
ASSET DISPOSITION LLC*	27	49	13	14
ASSET DISPOSITION LLC*	29	49	12	16, 20
ASSOCIATED ELECTRIC COOP INC	23	50	11	2
ASTON LARRY W & BARBARA K, FT	43	47	13	8
ATCHLEY DONALD F & CHRISTINA G*	33	48	14	9
ATHANASSIOU ALEXANDRA*	37	48	12	3
ATHANS STEVE & GAITHA*	33	48	14	1
ATHON DAVID R*	29	49	12	14
ATHON GAIL R*	37	48	12	3
ATKINS AARON D & CATHERINE M*	27	49	13	31
ATKINS ANTHONY R & ANDREA M	17	50	14	26, 27
ATKINS ANTHONY R SR & PHYLLIS A*	19	50	13	3
ATKINS BLAKE M & BONNIE H	45	47	12	33
ATKINS HENRY AARON*	27	49	13	24
ATKINS LINDA HOLMAN, RT*	43	47	13	4
ATKINS ROBERT E JR	45	47	12	19
ATKINS RONNIE DEAN & LORI*	15	51	11	30
ATKINS SAM R & CARISA A	13	51	12	19
ATKINS THOMAS E III, RT	43	47	13	14
ATKINS WILLIAM D & ROBIN L*	21	50	12	10
ATKINSON CHARLOTTE ADAMS*	37	48	12	2
ATKINSON CURTISS J & TONI L*	29	49	12	10
ATKINSON KIMBERLY L*	37	48	12	2
ATKINSON TERRY W & NANCY J	29	49	12	10
ATKINSON WAYNE F*	29	49	12	17
ATKISSON DAVID W & MARY E	31	49	11	10, 15
ATLAS CEDAR, RT*	55	45	12	14
ATLAS HOLDINGS LLC*	33	48	15	1
ATLASTA, TRST*	35	48	13	28
ATTERBERRY LARRY JR & MARLA, RT	25	49	14	27
ATTERBERRY LARRY SR & JUDY, RT*	37	48	12	12
ATWELL CHARLES & JENNIFER*	33	48	14	1
ATWILL DANIEL K & KAREN S*	35	48	13	33
ATWOOD JERRY L	43	47	13	4, 9
AUBUSHON ANNE C & MIRANDA OTRADOVSKY WEEKS	27	49	13	17
AUCK DANNY L & WENDY M*	15	51	11	29

Boone County Owner Index

NAME	PG	T	R	SEC
AUCK JARED & JENNE	15	51	11	30
AUCK SAYRE & JUSTINA*	33	48	14	2
AUDSLEY HOWARD E & DIANE M	39	48	11	32
AUDSLEY MARJORIE A	39	48	11	16
AUDSLEY MARJORIE A*	37	48	12	11
AUE DENNIS A & GATHEY M*	43	47	13	5
AUFDERHEIDE JOHN & SUSANNE M*	37	48	12	12
AUGUSTINE ADAM & RACHEL*	25	49	14	35
AUGUSTINE SATHISH & EMILY*	37	48	12	21
AULABAUGH KERRY L & CYNTHIA L	55	45	12	11
AULT NICHOLE M & DEREK*	29	49	12	18
AUNG MIN & MYO MIN THEIN*	27	49	13	24
AUSBURN FARM LLC	27	49	13	26
AUST DANNY-MOLLY, TRST*	27	49	13	2
AUSTENE BENJAMIN A & KELLIE A	23	50	11	30
AUSTGEN DAVID J*	27	49	13	27
AUSTILL CHARLES MICHAEL	43	47	13	35
AUSTIN BRENDA K*	51	46	12	16
AUSTIN DAVID E & SUSAN L HAIM	51	46	12	31
AUSTIN EUGENE & VALERIE*	45	47	12	18
AUSTIN MARY ANN, RT*	27	49	13	6
AUSTION JERRY L*	27	49	13	25
AVB LLC	47	47	11	20, 29
AWAZU YUVAL & KELLI E CANADA	29	49	12	20
AWOSANMI ADELEKE M & ADETOLA M*	29	49	12	9
AYALA AMY*	35	48	13	20
AYERS DAVID*	35	48	13	20
AZRESAAM LLC*	45	47	12	33

B

B & B AGRICULTURE LLC	41	47	14	12, 13
B & B AGRICULTURE LLC	43	47	13	7
B & C ESTS LLC*	51	46	12	8
B & M PPTYS LLC	55	45	12	15, 16
B & M SPRY LLC*	33	48	14	1
B & M SPRY LLC*	35	48	13	6
B KING ENTERPRISES LLC*	29	49	12	9, 10
B WILLIAMS LLC	39	48	11	8, 17, 18, 20, 21, 28
B WILLIAMS LLC*	39	48	11	28
BABCOCK JEREMIAH & HILARY	19	50	13	20
BABCOCK JEREMIAH & HILARY*	17	50	14	23
BABCOCK JEREMIAH & HILARY*	19	50	13	20
BABCOOK JULIANA A*	37	48	12	3
BABEL ANDY & JUDY LEFTWICH	29	49	12	5
BABEL ANDY & JUDY LEFTWICH*	29	49	12	11
BABEL DAVID & JUDITH LEFTWICH	29	49	12	5
BABEL DIANE E*	29	49	12	11
BABIKER MHAMMED & SOMIA HAMED*	35	48	13	20
BACHELOR JOHN*	27	49	13	11
BACHMAN AMANDA F*	37	48	12	10
BACHMAN KEVIN*	37	48	12	3
BACHMANN BEV*	27	49	13	24
BACHMEIER LINDA*	17	50	14	24
BACHRACH SANDRA K	33	48	14	26, 27
BACK 40 PPTYS LLC	21	50	12	23
BACK RYAN E & JESSICA R*	51	46	12	8
BACKES CHAD M & KIMBERLY D*	25	49	14	35
BACKUES DANIEL RAYMOND	27	49	13	24
BACKUES KENNETH-BONNIE, TRST	27	49	13	24
BACKUES ROGER L & WANDA IRENE*	27	49	13	24
BACKUES ROGER L*	27	49	13	24
BACKUS ALLISON M*	29	49	12	11
BACON BRYAN C & SUZETTE M*	43	47	13	8
BACON JANE S*	33	48	14	2
BACON ROBERT R	51	46	12	20
BACON SANDRA K	25	49	14	19
BADE BRUCE, FT	11	51	13	21
BADEN DAVID & KRISTINA	17	50	14	24
BADER JOEL A & REBECCA A STUART*	43	47	13	2
BAFARO ANTHONY & JEFFREY & CONNIE*	37	48	12	21
BAGLEY HARLAND K & DAVID B LANE*	29	49	12	11
BAGNELL CHRISTINE M*	29	49	12	11
BAGWELL JOYCE A*	33	48	14	8
BAHNFLETH JONATHAN M & MALYNDA SUE HICKS*	27	49	13	24
BAIL DAVID R*	35	48	13	29
BAILEY CHARLES E & PATRICIA A	33	48	14	2
BAILEY CHERYL L	23	50	11	35
BAILEY ERIC*	37	48	12	21
BAILEY GAYLE A	51	46	12	6, 7
BAILEY JAMES S & CHASTIDY A, FT*	37	48	12	12
BAILEY JESSE C & JUSTIN A	31	49	11	5
BAILEY JODY & JENNIFER*	19	50	13	1
BAILEY JODY & JENNIFER*	21	50	12	6
BAILEY JODY L	21	50	12	3
BAILEY KATHLEEN A*	29	49	12	35
BAILEY KEVIN S & JULIE L, FT*	35	48	13	20
BAILEY ROBERT & DESSIE, FT*	37	48	12	21
BAILEY ROBERT G & SHARON T, FT*	35	48	13	27, 28
BAILEY RODNEY O & SUSAN J*	35	48	13	29
BAILEY'S CREEK PPTYS LLC*	29	49	12	29, 34
BAILLARGEON JASON & MICHELLE*	43	47	13	11
BAIMA RICHARD F	11	51	13	11
BAIMA STEVE-MARJORIE, TRST	11	51	13	2, 10, 11
BAIN SANDRA*	43	47	13	9
BAIZE EDDIE & MERRY E*	11	51	13	36
BAIZE KIM R(WARREN)*	19	50	13	26
BAKER BENJAMIN & JESSICA*	23	50	11	6
BAKER BOBBY & KRISTIN*	37	48	12	21
BAKER BOBBY D & WANDA V*	29	49	12	19
BAKER BRANDON W & NICOLE L*	19	50	13	20
BAKER BRUCE D & LYNDA D	27	49	13	21
BAKER BYRON K & MARGARET J COONEY BAKER*	37	48	12	2
BAKER CHRISTOPHER J & SANDRA J	27	49	13	7
BAKER CHRISTOPHER J & SANDRA J*	27	49	13	7
BAKER DONALD F & MARY F, RT	45	47	12	10
BAKER DONALD S III & CLARINDA L*	43	47	13	11
BAKER FARM LLC*	35	48	13	36
BAKER GARY L & NORMA J & CECIL & LOIS MELSON FAMILY	21	50	12	8
BAKER GAYLE LEE	29	49	12	17
BAKER GAYLE LEE*	29	49	12	17
BAKER GREGORY L & LYNNE A*	45	47	12	32
BAKER GREGORY L & VELISSA A	29	49	12	26
BAKER JAMES C & GAYE A*	37	48	12	21
BAKER JASON M & HEATHER R*	37	48	12	12
BAKER JOHN C*	37	48	12	21
BAKER JOHN C*	45	47	12	9
BAKER JOHN D & JUDITH W	39	48	11	19, 30
BAKER JOHN L & KAREN S, RT	51	46	12	24
BAKER KATHRYN R & KEVIN W OWENS*	21	50	12	11
BAKER KATHYRN R*	27	49	13	24
BAKER KRISTIN & BOBBY*	37	48	12	21
BAKER LANA J LADD & A JOHN BAKER	45	47	12	19
BAKER LARRY & W JEAN*	29	49	12	10
BAKER LARRY & WILMA J*	31	49	11	30
BAKER LAWRENCE W	29	49	12	18
BAKER LYLE M & DEBORAH J	15	51	11	30
BAKER MARK A & CARA E	31	49	11	5
BAKER MARK A & CARA E*	31	49	11	9
BAKER NORMAN S & PATRICIA A	51	46	12	8
BAKER PHILLIP A & LORA*	33	48	14	12
BAKER RACHEL & JEROME*	27	49	13	12
BAKER REID & MOLLY*	35	48	13	29
BAKER ROBERT E & BERTHA MAE*	19	50	13	12
BAKER RONALD-NANCY, TRST*	37	48	12	3
BAKER RUSSELL LEE*	49	46	13	26
BAKER SCOTT & ERIN*	35	48	13	20
BAKER SCOTT & JENNIFER	19	50	13	5
BAKER STACEE A WISE	27	49	13	4
BAKER SUSAN FORD*	37	48	12	21
BAKER W STEVENSON	11	51	13	11
BAKER WARREN & JESSICA	31	49	11	22
BAKER, FT & MATT & KAY E HAKE*	35	48	13	36
BAKER, FT & MATT & KAY E HAKE*	43	47	13	1
BAKOS ADAM J & ELIZABETH ATKINS-DOUGLAS*	27	49	13	12
BAKUTES PETER D, TRST*	37	48	12	28
BAL B SONNY & DANA S	49	46	13	23
BAL B SONNY & DANA S*	37	48	12	28
BALDOVINOS JESUS E & TANYA L*	21	50	12	10
BALDRIDGE DONALD S & SHANNA S	17	50	14	28
BALDWIN DAVID W & ELAINE B*	35	48	13	28
BALDWIN DIANA J*	37	48	12	21
BALDWIN JOSEPH & ANGELA*	27	49	13	11
BALDWIN THOMAS & SANDY*	37	48	12	3
BALERIO ALVIN A JR & DIANNA L*	29	49	12	20
BALES ERVING E & SANDRA M, RT	11	51	13	24
BALES MARC M & DACIA D*	11	51	13	36
BALES MARC M & DACIA D*	33	48	14	2
BALL ANNA L	49	46	13	13
BALL AUSTIN C & ELIZABETH Q*	37	48	12	31
BALL JOAN*	15	51	11	16
BALL LARRY D & MELCEENIA K	15	51	11	33
BALL RANDALL C	29	49	12	26
BALL ROGER D & RHONDA L	15	51	11	33
BALL RYAN D	15	51	11	33
BALL THOMAS E & RHONDA K	15	51	11	33
BALLARD BEN & KIM*	13	51	12	34
BALLARD DENNIS R & RITA K	13	51	12	33
BALLARD DENNIS R & RITA K	21	50	12	4
BALLARD GREGORY & BRENDA, TRST	13	51	12	33
BALLARD SCOTT & SHANNA	33	48	14	2
BALLARD SUSAN K, TRST	47	47	11	16
BALLENGER CARL & MABLE F*	37	48	12	11
BALLENGER DOROTHY A*	37	48	12	3
BALLENGER GARY D & LOUISA J	31	49	11	33
BALLENGER JAMES-MARY LOU, TRST	27	49	13	5, 7
BALLENGER JASON S & TERRA J	31	49	11	29
BALLENGER JOE & BETTY, TRST	31	49	11	20, 21, 29, 31, 33, 34
BALLENGER JOE & BETTY, TRST*	31	49	11	33
BALLENGER MARK*	13	51	12	28
BALLEW BILLY D*	37	48	12	12
BALLEW DOROTHY G	31	49	11	8
BALLEW DOROTHY G*	31	49	11	7, 17, 18
BALLEW KAREN	31	49	11	8
BALLOU-CRAWFORD CLARK & ERIN SIMAR*	27	49	13	24
BALSER NICHOLAS & CHRISTINA	23	50	11	29
BAMBER ROY*	29	49	12	5
BAMRICK CAROLINE J	21	50	12	2, 3
BAMRICK CAROLINE J*	21	50	12	3
BANDY DAVID*	43	47	13	26
BANDY JOHN & JENNIFER	45	47	12	18
BANDY ROSE M*	43	47	13	9
BANEY JAMES S	19	50	13	20
BANKS DAVID D JR*	37	48	12	2
BANKS LEVI J & SARAH N	13	51	12	22
BANKS THOMAS A & CAROLYN S	15	51	11	30
BANNISTER ANTHONY A & BARBARA L*	37	48	12	10
BANUL DARREN S & RUTH A*	19	50	13	34
BARAKI TSEGAI M*	27	49	13	24
BARBA MATTHEW M & AMBER N*	37	48	12	12
BARBEE MATTIE D*	37	48	12	3
BARBEE MONICA, TRST*	35	48	13	28
BARBER JAMES B*	37	48	12	16
BARBER JERRY LEE & LYNN DARWIN	33	48	14	8
BARBER JOSEPH C & BRENDA L	11	51	13	8
BARBER JOSEPH C & BRENDA L*	11	51	13	8
BARBER LANNY R*	37	48	12	12
BARBER THALE & REBECCA*	29	49	12	20
BARCK JANIE R	51	46	12	12
BARCK JANIE R*	51	46	12	12
BARD EDWARD T & SANDRA K*	27	49	13	24
BARE GARY & MARIA SPARKS*	43	47	13	11
BARFIELD JONATHAN M & SARAH C*	29	49	12	36
BARGAS AMANDA N & JOHNNY L	29	49	12	15
BARGEN WALTER & MARY BOBETTEROSE	53	46	11	8
BARGER BRENNA K*	29	49	12	27, 34
BARGFREDE STUART*	37	48	12	3
BARKER CAMERON & KATHRYN NIETO*	33	48	14	2
BARKER CLIFF E & KAREN L	51	46	12	13
BARKER DENISE D & FRANKIE P*	33	48	14	9, 16
BARKER KERTH R*	19	50	13	30
BARKER KERTH R*	25	49	14	13
BARKER KERTH R*	27	49	13	20
BARKER MARY SUE*	37	48	12	12
BARKER RYAN & JENNIFER HAGENOW*	43	47	13	9
BARKER SUSAN E	11	51	13	19
BARKER SUSAN E*	11	51	13	19
BARKHEM HOLDINGS LLC*	37	48	12	1
BARKLEY ALVIN D*	37	48	12	2
BARKS PHYLLIS E	33	48	15	1
BARKSDALE JAMES R & JANEL L*	27	49	13	24
BARKSDALE SHARON GIBSON, TRST	55	45	12	15
BARKWELL GREGORY JOE, TRST	17	50	14	24
BARLOW BARBARA J & JEANINE K MOREHOUSE*	43	47	13	1
BARLOW WILLIAM R	19	50	13	26
BARNARD JAMES O & DEBORAH A	31	49	11	16
BARNARD JARED & ASHLEY*	35	48	13	29
BARNER BART & PATRICIA CUDDIHEE	49	46	13	13
BARNER MARK D & WORTH A YATES*	55	45	12	4
BARNER PATRICIA ANN	51	46	12	12, 13
BARNES AMANDA & AARON TOLSON*	43	47	13	11
BARNES BILLY J & GERRI L*	23	50	11	22
BARNES CHARLES & JANICE	25	49	14	28
BARNES DON & DONNA*	27	49	13	11
BARNES E CARL & JACQUELINE*	27	49	13	13, 24
BARNES ERIC D & MELINDA A*	43	47	13	1
BARNES GEORGE E & WINIFRED*	27	49	13	25
BARNES JERRY L*	47	47	11	17, 18
BARNES KELEE L	21	50	12	19
BARNES KENNETH F & LAWRENCE E BARNES JOINT	35	48	13	18, 19, 20
BARNES LARRY & GAIL	15	51	11	32
BARNES LISA D, RT	45	47	12	6
BARNES LISA D, RT*	45	47	12	6
BARNES MARGARET ANN, RT*	25	49	14	17
BARNES MATTHEW J*	45	47	12	29, 30
BARNES ROBERT ALAN	13	51	12	27
BARNES RONALD C & DIXIE L*	43	47	13	11
BARNES RUSSELL D & MELISSA A*	25	49	14	36
BARNES TERRY R & CHERYL L*	47	47	11	18
BARNES TYLER*	45	47	12	13
BARNES VALERIE K, RT	47	47	11	8
BARNES, FT	47	47	11	17, 18
BARNES, FT*	47	47	11	18
BARNES, RT	29	49	12	25, 26
BARNETT BRIAN & SHYLA*	29	49	12	20
BARNETT BRIAN & SHYLA*	51	46	12	23
BARNETT BRIAN D & KRISTA A	55	45	12	11
BARNETT CHRISTOPHER & VIRGIL REID*	37	48	12	12
BARNETT EWIN H III & R LORRAINE	45	47	12	32
BARNETT EWIN H III & R LORRAINE	51	46	12	5
BARNETT LISA*	37	48	12	12
BARNETT LUKE & SARAH	49	46	13	26
BARNETT NICK*	37	48	12	21
BARNHILL BRENT A*	27	49	13	27
BARNHILL MICHAEL & KELLY*	21	50	12	3
BARNUM JEFFREY D & MELISSA D	51	46	12	34
BARNWOOD PPTYS LLC*	21	50	12	19
BARON BRUNO & WANDA & ALEXANDER*	37	48	12	3
BARR CAROLYN SUE*	37	48	12	3
BARRANTES MELITO M*	29	49	12	10
BARRERA JOHN R, RT	23	50	11	34
BARRESI JAMES S & LYNN	27	49	13	30
BARRETT BRADLEY & DEBRA*	19	50	13	1
BARRETT BRADLEY & DEBRA*	21	50	12	6
BARRIER ALVIS L & DEBORAH A PERSAK-BARRIER*	21	50	12	7, 8
BARRINGHAUS LARRY E & CONNIE S*	33	48	14	1
BARRON GARY G & MARY JO ANN LEE*	37	48	12	12
BARRON KYLE & MAGGI*	27	49	13	25
BARRON RONALD G JR & CARLA C*	37	48	12	12
BARRONS DUSTIN L*	33	48	14	1
BARROWS CLARENCE III & JULIE*	27	49	13	35
BARROWS ROBIN H & PATRICIA E*	37	48	12	3
BARRY JOSEPH V & PAT*	37	48	12	33
BARRY SCOTT L & ALLISON N*	33	48	14	1
BARRY SUSAN M & LOUIS B III, TRSTS*	27	49	13	12
BARTA JOSEPH J & MERRILEE N	25	49	14	22
BARTAL ANTHONY E & CAROLYN T*	35	48	13	28
BARTE MEGAN K & RYAN S*	29	49	12	11
BARTEE GARY E	11	51	13	2, 3
BARTEL BERNITA FORD, TRST	45	47	12	4
BARTEL EDWARD EMMITT	45	47	12	27
BARTEL JULIE & ROBERT WARDEN*	37	48	12	12
BARTEL MARIE F & SUSAN M BARTEL	45	47	12	27
BARTEL MELFERD E*	45	47	12	27
BARTELS EDWARD & SHERYL CROSBY	23	50	11	7, 18
BARTILSON EDWIN W & JEAN L*	29	49	12	17
BARTLETT KIRK W & DEANNA L*	49	46	13	25
BARTLETT STEVEN H & MARGARET A*	51	46	12	12
BARTLEY KENNETH M & SHARON D*	37	48	12	12
BARTMESS JUSTIN L & AMANDA E*	25	49	14	1
BARTOLACCI EDDIE & DORIS, RT	39	48	11	8
BARTOLACCI MARK BRIAN*	39	48	11	8
BARTOLACCI PATRICIA A*	27	49	13	25
BARTOLACCI PPTYS LLC	39	48	11	9
BARTOLACCI PPTYS LLC*	39	48	11	8, 9
BARTON JOHN S & MONICA K*	19	50	13	28
BARTOW BRADLEY & NICHOL*	51	46	12	28
BASA ERNESTO M*	29	49	12	35
BASALDUA DAVID R*	37	48	12	12
BASHAM LEON & JENNIFER	25	49	14	24
BASHRI OMER & OMAMA HAMED*	35	48	13	17, 20
BASINGER CHARLES E & DOROTHY E*	51	46	12	34
BASINGER CORY & JESSICA D*	49	46	13	26
BASINGER CURTIS E & TERESA E	51	46	12	33
BASINGER GLENDA F*	27	49	13	25
BASINGER JEREMY J & REGAN	51	46	12	6
BASINGER JUSTIN L	49	46	13	1
BASINGER LORA DAWN*	49	46	13	26
BASINGER LORRAINE, TRST*	51	46	12	16
BASINGER RONALD G & SHARON	51	46	12	14
BASKETT FAMILY, RT*	27	49	13	29
BASKETT JOE D & CONNIE J	19	50	13	14
BASKETT ROBERT & SHELIA BASKETT*	29	49	12	20
BASNETT ARTHUR & ALLISON	43	47	13	17
BASNETT CAROLYN K*	43	47	13	10
BASNETT CONST INC*	35	48	13	20
BASNETT JAIME	47	47	11	20, 29

Boone County Owner Index

NAME	PG	T	R	SEC
BASNETT PPTYS LLC*	43	47	13	8, 17
BASNETT RICHARD J*	45	47	12	15
BASS A J JR (1/2)*	29	49	12	19
BASS ANDREA F*	37	48	12	3
BASS BETTINA H, RT	37	48	12	34, 35, 36
BASS BETTINA H, RT	45	47	12	1, 2, 3
BASS BETTINA H, RT	53	46	11	6
BASS COUNTRY PPTYS LP*	35	48	13	17, 20
BASS COUNTRY PPTYS LP*	37	48	12	3
BASS GEORGE & JULIE	13	51	12	35
BASS GEORGE*	13	51	12	35
BASS NANCY H	51	46	12	12
BASS PRESTON L & SHARON K*	45	47	12	3
BASS THOMAS S	45	47	12	1, 11, 12
BASS THOMAS S	47	47	11	6, 32
BASS THOMAS S & THOMAS C MCNABB & WILLIAM R &	37	48	12	16
BASS TOM	45	47	12	23
BASSETT CONST CO INC	37	48	12	13
BASSETT CONST CO INC*	37	48	12	12
BASSETT DAVID E & CYNTHIA W*	19	50	13	34
BASSETT KENNETH & ORPHA	33	48	14	26
BASSETT KENNETH NEIL & JEANNIE*	43	47	13	3
BASSETT NORMA P*	35	48	13	30
BASSETT PATRICIA & ROBERT, RTS	37	48	12	13
BASSETT ROBERT A*	37	48	12	12
BASSETT ROBERT B & GRETA M BASSETT-SEYMOUR	21	50	12	12
BASTILLE BUREAU LLC*	37	48	12	16
BASYE C BENJAMIN & JOANNE, TRS	25	49	15	36
BASYE CHARLES ROGER & RHONDA J	25	49	15	36
BASYE CHARLES ROGER & RHONDA J	33	48	15	1
BATAILLE KAREN J & REBECCA S PLOVANICH*	29	49	12	14
BATE RAY C & DEBORAH S	45	47	12	32
BATE RAY C & DEBORAH S*	51	46	12	9, 16
BATES ELIZABETH A*	37	48	12	12
BATES JEFFERY & SARAH	23	50	11	22
BATES MICHAEL J & ELIZABETH A*	35	48	13	20
BATES PHILLIP D & HEATHER D*	29	49	12	11
BATES WILLIAM T & STACY R	13	51	12	8
BATSON BRANT & GEORGIE FANNING	45	47	12	28
BATSON LEONARD C & LINDA K*	37	48	12	2
BATT RAYMOND & KATHRYN ANN*	43	47	13	8
BATT SCOTT R & DAISY D*	45	47	12	4
BATTERSHELL ASHLEE*	33	48	14	1
BATTERSHELL STEVEN & KATHLEEN*	33	48	14	1
BATTERSHELL TANNER J & ALEXIS N HOWARD*	43	47	13	10
BATTOCLETTI DENA & KRISTON SINGH*	35	48	13	20
BATTON RANDAL S & KATHERINE L*	33	48	14	24
BATYE JOHN MATTHEW & ELIZABETH*	51	46	12	21
BATYE JOHN W & GLENDA*	37	48	12	12
BATYE JOHN WALTER & CHARLES ELVIN BATYE	47	47	11	8
BATYE MICHAEL TRAVIS*	37	48	12	11
BATYE NANCY*	49	46	13	26
BATYE RANDAL R & CHERYL L, TRST*	51	46	12	16
BAUER ADAM J & MICHELLE R*	45	47	12	22
BAUER ALAN C & SHELIA A*	55	45	12	24
BAUER BRUCE M & CONNIE B*	51	46	12	4
BAUER HARLEY & KATHY*	39	48	11	6
BAUER JOHN & SUSAN, TRST*	43	47	13	24
BAUER MARK A & SARLINDA*	37	48	12	27
BAUERNHOF LP	11	51	13	12, 13
BAUERNHOF LP	13	51	12	7, 18
BAUGH THOMAS C & CECILIA A, RT	23	50	11	8, 9, 17
BAUM WAYNE A & BEVERLY A*	27	49	13	22
BAUM WAYNE R*	27	49	13	22
BAUMANN EUGENE E*	33	48	14	9
BAUMANN JOSEPH W & ROSALINE F	51	46	12	17
BAUMER CLIFFORD J & MICHELE D*	43	47	13	2
BAUMGARTNER DONALD GENE & ROBERT E & IDAMARIE GRANT	37	48	12	25, 36
BAUMGARTNER ELIZABETH ANN	35	48	13	30
BAUMGARTNER FAMILY, RT	33	48	14	17
BAUMGARTNER JOE & MARY, TRST	47	47	11	32
BAUMGARTNER KONRAD & KRISTIE	23	50	11	29
BAUMGARTNER MARY SUE, TRST	45	47	12	36
BAUMGARTNER MARY SUE, TRST	47	47	11	30
BAUMGARTNER MARY SUE, TRST	51	46	12	1
BAUMGARTNER ROBERT HENRY	37	48	12	25
BAUMGARTNER STEVEN & ELIZABETH	35	48	13	30
BAUMGARTNER SYDNEY & SUSAN K	23	50	11	29
BAUMGARTNER SYDNEY & SUSAN K*	23	50	11	29
BAUMSTARK FRANCIS JR & MICHELLE*	35	48	13	33
BAURICHTER KALEB	21	50	12	2
BAX ANDREW J*	37	48	12	12
BAX CARRIE*	51	46	12	30
BAX ROBBY S & AMANDA N*	55	45	12	5
BAXTER CLETUS D & A RENEE*	19	50	13	35
BAXTER ERIC L & CASEY N*	15	51	11	30
BAXTER GRANT M & DIANA L*	35	48	13	17, 20
BAXTER JANET SUE, TRST	37	48	12	24
BAXTER JEFFORY L & JOHNENE L	21	50	12	35
BAXTER JEFFORY L & JOHNENE L	29	49	12	2
BAY PARK E & MARJORIE S	25	49	14	10, 15
BAY, FT*	43	47	13	11
BAYER NATALIE J & JOSEPH M*	43	47	13	14
BAYLESS JAMES R JR	43	47	13	34
BAYLESS ROBERT L & MAURIETTA I WILLIAMS, TRST	39	48	11	18
BAYLESS ROBERT L*	37	48	12	16
BAYLIS MARKIS & MARILYN A, FT	29	49	12	35
BAYLOUS KEITH A & ROBYN T*	51	46	12	27
BAYSINGER EARL B & ALBERTA L*	43	47	13	14
BAZZELL ETTA M & JONATHAN A*	29	49	12	14
BCJ INVS LLC*	37	48	12	10
BCN ENTERPRISES INC	37	48	12	24
BDK PPTYS LLC*	37	48	12	3
BEA CLYDE L & MARY SUE*	27	49	13	26
BEACHY ELAM S & LADONNA LEE ZIMMERMAN	39	48	11	33
BEACON STREET PPTYS LLC*	43	47	13	5, 10, 15
BEAGLE JACK D & BRANDI M	19	50	13	19
BEAHAN ALLEN E & MERRY E*	33	48	14	2
BEAL KEL B & DEBORAH A*	35	48	13	20
BEAL KEL B & DEBORAH A*	37	48	12	2
BEAL SHAWN D & ELIZABETH*	27	49	13	24
BEALE CYNTHIA H, TRST	45	47	12	18
BEALL ROBERT & ANITA A	39	48	11	4, 5
BEALMEAR LESTER L & DIANA L	39	48	11	8
BEAMAN JAMES E & DONNA F WASHINGTON	29	49	12	4
BEAMER LESA J, RT*	43	47	13	13
BEAMER LESA J, RT*	45	47	12	18
BEAN JENNIFER*	35	48	13	20
BEANLAND DERICK J & RACHEL E EBERT*	25	49	14	35
BEAR JEFFREY J	39	48	11	5
BEARD JACK E JR*	35	48	13	29
BEARD JACK*	27	49	13	20
BEARD LLOYD R & LINDA C	15	51	11	29
BEARD TIMOTHY R & CEILIA M	15	51	11	28
BEARS LEGACY LLC*	43	47	13	2
BEARY BRADLEY D & REBECCA A*	37	48	12	10
BEASLEY ANN RAE, RT*	45	47	12	17
BEASLEY DALE-LAURA, TRST	15	51	11	29
BEASLEY DALE-LAURA, TRST*	15	51	11	29
BEASLEY LARRY & PATRICIA*	25	49	14	3, 10
BEASTON STEVEN & MARGARET MARY'	15	51	11	29
BEATTY MONTE C & TAMI L*	21	50	12	27
BEATTY RANDI K	31	49	11	6
BEATTY SHAWN E & CHIKA*	35	48	13	20
BEATTY TYLOR C*	27	49	13	8
BEAUCHAMP DONNA	31	49	11	5
BEAUCHAMP NORMAN L	51	46	12	6
BEAUDRY MICHAEL W & KITTI L JOHNSON-BEAUDRY	19	50	13	26
BEAVERS JASON & COURTNEY*	39	48	11	9
BEAVERS JOHN E & CAROL J	13	51	12	32
BEAVERS JOHN E & CAROL J*	13	51	12	32
BEAVERS JOHN E & CAROL J*	21	50	12	5
BEBERMEYER CALVIN W*	27	49	13	24
BEBESZKO JERRY MARK*	31	49	11	8
BEBESZKO NANCY & VIRGINIA & DYLAN*	31	49	11	8
BECEVIC SELEN & MIRNA*	37	48	12	3
BECHTOLD PPTYS LLC	33	48	14	1, 12
BECHTOLD PPTYS LLC	35	48	13	6, 7
BECHTOLD ROY D & NANCY R	33	48	14	16
BECHTOLD ROY D & NANCY R*	33	48	14	16
BECK ALICE A & ROBERT P, RT*	21	50	12	33
BECK DOUGLAS H & SANDRA L*	35	48	13	28
BECK LOUIS A & MARY ANN*	17	50	14	25
BECK MARK C & NANCY ANNE, TRSTS	53	46	11	20
BECK NIELS C JR & MARY M*	35	48	13	27
BECK RADE ACRES LLC	21	50	12	25
BECK RAYMOND A & DELILAH A	21	50	12	24, 25, 26
BECK RAYMOND A & DELILAH A*	21	50	12	26
BECK STEVEN D & SHERRY A	11	51	13	18, 19
BECK WALLACE JAMES JR, RT	45	47	12	15
BECKER JAMES KENNETH	29	49	12	26
BECKER MARK & MARY, RT*	43	47	13	13
BECKER MICHAEL C*	37	48	12	12
BECKER SUSAN & ROBERT WILMSMEYER	49	46	13	23
BECKETT ALLEN R*	51	46	12	12
BECKETT BRUCE H & DONNA H*	43	47	13	1
BECKETT DARRELL-DAINA, TRST	21	50	12	3
BECKETT JAMES C & MARSHA A	39	48	11	5
BECKETT RICHARD & BONNIE, RT	51	46	12	12
BECKETT RICHARD R & BONNIE J*	51	46	12	12
BECKFIELD FELICITY & RICHARD*	13	51	12	25
BECKFIELD RICHARD & JOYCE R	13	51	12	33
BECKFIELD RICHARD & JOYCE R*	13	51	12	33
BECKHAM ASHLEY*	23	50	11	18
BECKLENBERG SUSAN D	21	50	12	12
BECKLEY TERRY L & GINA M	11	51	13	4
BECKMAN CLIFFORD & SUSAN, RT*	27	49	13	27
BECKMAN JOSEPH A & LEISSA S*	37	48	12	28
BECKMAN N DANIEL*	37	48	12	12
BECKMEYER ALFRED H, RT	49	46	13	36
BECKMEYER ALFRED H, RT	55	45	12	4, 5
BECKMEYER ALFRED H, RT*	55	45	13	1
BECKMEYER ERNA, RT	55	45	12	18
BECKMEYER GLEN & LINDA*	55	45	12	4
BECKMEYER ORION W	55	45	12	17, 18
BECKMEYER ORION W	55	45	13	11, 12
BECKMEYER ORION W & BARBARA A	55	45	12	4, 18
BECKMEYER ORION W & BARBARA A & GLEN E & LINDA	55	45	12	7
BECKSTROM BRIAN & CLAUDIA*	37	48	12	28
BECKSTROM CRAIG L & TENA M*	27	49	13	14
BEDFORD RAYMOND D & DOLORES*	23	50	11	32
BEDFORD ROBERT	31	49	11	17
BEDSWORTH AMBER LARRAINE	51	46	12	19, 30
BEDSWORTH BOBBY & SHIRLEY, TRSTS	21	50	12	13
BEDSWORTH DORRIS K & PATRICIA A, TRSTS	21	50	12	1, 12
BEE HAVEN, TRST	37	48	12	31
BEE HAVEN, TRST	45	47	12	6
BEE HAVEN, TRST*	45	47	12	6
BEELER ALAN L & SHARON L*	51	46	12	28, 33
BEELER JOSEPH C & KRIS A*	27	49	13	24
BEELER MARY SUE, RT	33	48	14	23, 24, 25
BEESON BAILEY*	27	49	13	24
BEGEMANN BRIAN D & JULIE A	47	47	11	29
BEGEMANN CYNTHIA L	51	46	12	28, 29
BEGGS REECE*	29	49	12	17
BEHRING MEGAN M*	27	49	13	14
BEIER RANDALL E & CAROL A*	35	48	13	29
BEILSMITH MATTHEW M & TIFFANY L	51	46	12	35
BEILSMITH MATTHEW M & TIFFANY L	55	45	12	1, 2
BEISSENHERZ GLENDA KAY, RT	43	47	13	15, 16
BEISSENHERZ MARILYN E*	37	48	12	16, 21
BEISSENHERZ WILLIAM & GLENDA, RT	25	49	14	23, 24
BEISSENHERZ WILLIAM, RT	25	49	14	24
BELANGER DAVID*	55	45	12	22
BELCHER ANITA B	33	48	14	15, 22
BELCHER JAMES R & SHARON M	51	46	12	22
BELCHER JEROME & CYNTHIA BASSETT*	27	49	13	25
BELCHER KEVIN E & TERRI BALLENGER BELCHER, TRST	31	49	11	31
BELCHER KEVIN E & TERRI BALLENGER BELCHER, TRST	33	48	14	15, 22
BELEW KATHRYN M & BRADLEY D*	55	45	12	5
BELKOWSKI STEVEN*	29	49	12	11
BELL ANDREW*	37	48	12	25
BELL C PPTYS LLC	19	50	13	3, 4
BELL C PPTYS LLC*	19	50	13	2, 3
BELL DAVID P & CAROLYN*	29	49	12	2
BELL DEBORA & ROBERT EKLE SR	31	49	11	19
BELL GARY L & CAROL A*	27	49	13	22
BELL ROBIN ANN*	13	51	12	23
BELL STEVEN P	29	49	12	35
BELL STEVEN P & LYDIA J	29	49	12	35
BELL THOMAS G & DONNA C*	29	49	12	26, 35
BELL VINCENT K & MELISSA A	29	49	12	2
BELLAOUI KHALID & SAMIRA OTMANE*	37	48	12	21
BELLE ARBOR, TRST	33	48	15	1
BELLE ARBOR, TRST*	33	48	15	1
BELLE CHEVAL LLC	25	49	14	22, 27
BELLEW THOMAS & AMBER*	27	49	13	24
BELLIS HOLLY A*	27	49	13	24
BELLMAN MICHAEL S & KIRSTIN D	27	49	13	30
BELSHE DOUGLAS R & MELISSA D	15	51	11	29
BELSKY DONALD R & COLEEN O	23	50	11	35
BELT MICHAEL & GINA*	27	49	13	7
BEMAN DAVID M & MARILYN J	51	46	12	20
BEN JOSHUA	13	51	12	4
BENDER BRUCE A & CHERYL M*	37	48	12	27
BENDER ELLEN & DONALD*	37	48	12	12
BENEDETTI ROBERT & ANGELA NELSON	43	47	13	35
BENEDICT BOBBI & REBECCA	11	51	13	20, 21
BENEDICT CHRIS*	21	50	12	14
BENEDICT CLINT & MARILYN	47	47	11	21
BENEDICT CYNTHIA RENEE*	33	48	14	10
BENEDICT DARRIE R	45	47	12	12
BENEDICT DARRIE R	47	47	11	18
BENEDICT DAVID TIMOTHY*	21	50	12	24
BENEDICT DEBORAH L*	27	49	13	23
BENEDICT DENNIS G & SUE A*	19	50	13	25
BENEDICT JACKIE L & SANDRA K	17	50	14	13
BENEDICT JACKIE L & SANDRA K*	17	50	14	13
BENEDICT JASON*	51	46	12	34
BENFER-FURBEE FAMILY, RT	43	47	13	23
BENFER-FURBEE FAMILY, RT*	43	47	13	22
BENISH DAVID C*	29	49	12	1
BENISH DAVID CHARLES*	21	50	12	36
BENISH DONN ALAN & JUDITH SUE*	29	49	12	1
BENJAMIN ALLAN S & JOAN M	43	47	13	8, 17
BENJAMIN LEAHA C*	37	48	12	10
BENN DENNIS R & SHIRLEY M*	29	49	12	10
BENNE JENNIFER C, TRST	31	49	11	21
BENNE MARY G*	27	49	13	25
BENNENT KENNETH MICHAEL*	29	49	12	8
BENNER BRENDA BELLE	29	49	12	17
BENNETT ALAN & TERESA J	51	46	12	17
BENNETT ALAN JAY & DARRELL LEE BENNETT & KARLA LYNN	51	46	12	19, 30
BENNETT ANDREW L & DENISE	23	50	11	5
BENNETT BARRY, TRST*	45	47	12	4
BENNETT BRENT & ANGELA	29	49	12	1
BENNETT BRENT & ANGELA	31	49	11	6
BENNETT CHRISTOPHER & ANGELA J*	51	46	12	16
BENNETT CHRISTOPHER & MICHELLE	45	47	12	16
BENNETT DARRELL L	51	46	12	19
BENNETT DONALD R & JENNIFER L*	29	49	12	10
BENNETT DUSTIN W	51	46	12	34
BENNETT ELI*	27	49	13	24
BENNETT FLORENCE NADINE, RT*	45	47	12	18
BENNETT HOWARD E & MARILYN J	45	47	12	17
BENNETT JERROD L & MARIA E KRITIKOS*	35	48	13	20
BENNETT JIMMIE GAY & DENISE JO*	51	46	12	9
BENNETT JULIE A*	35	48	13	20
BENNETT KENNETH G & ROSE J*	29	49	12	11
BENNETT LLOYD L, TRST	29	49	12	6
BENNETT MARK A & ANNETTE F	55	45	12	9
BENNETT MARVIN & NORMA, TRST*	37	48	12	21
BENNETT MATTHEW W & KAREN V*	43	47	13	9
BENNETT MITCHELL L & ILA B, RT	49	46	13	12, 13
BENNETT MYRON D, TR &*	35	48	13	34
BENNETT NELIA H*	27	49	13	11
BENNETT ROBERT W & VICTORIA K	29	49	12	11
BENNETT ROGER D	55	45	12	8, 9
BENNETT ROGER D & ANGELA	55	45	12	9
BENNETT ROGER D*	55	45	12	8
BENNETT ROGER W, RT	19	50	13	35
BENNETT SAMUEL T & LISA K*	27	49	13	23
BENNETT SHARON L, TRST	13	51	12	34
BENNETT SHARON L, TRST	21	50	12	3
BENNETT SHARON L, TRST*	13	51	12	34
BENNETT SHARON L, TRST*	21	50	12	3
BENNETT SISTERS LLC	27	49	13	18
BENNETT TWYLA D*	51	46	12	9
BENNETT WALTER B*	37	48	12	16
BENNETT WILLIAM M & HELEN L	51	46	12	22
BENNEY BARBARA ANN & WILLIAM J*	21	50	12	24
BENNINGTON TODD & MICHELE, RT	37	48	12	23
BENOIT R ALEX	15	51	11	2, 3
BENOIT R ALEX*	15	51	11	3
BENOIT ROBERT P & MARGO M, RT	33	48	14	2
BENOIT WAYNE L & LINDA V, RT	15	51	11	2, 3
BENREEVA A SERIES LLC*	35	48	13	29
BENREEVA B SERIES LLC*	37	48	12	3
BENSKIN GARRETT G & TERRI L	21	50	12	3
BENSKIN MAURICE L & MARY A, FT*	29	49	12	12
BENSON KATHRYN N*	35	48	13	20
BENSON LEWIS FARM LLC	31	49	11	28
BENSON MICHAEL A & SARAH L	43	47	13	26
BENSON ROBERT G*	19	50	13	15
BENSON WILLIAM I*	11	51	13	23
BENSUSSEN GALE & JANE, FT	25	49	14	25, 36
BENSUSSEN, FT	25	49	14	36
BENTHALL DAN E & CHERYL L	33	48	14	11

Boone County Owner Index

NAME	PG	T	R	SEC
BENTINGANAN VINCENT & AMY	45	47	12	10
BENTLAGE CARL & MARCI	23	50	11	34
BENTLAGE ERVIN A & GLENDA A	45	47	12	17
BENTLAGE ERVIN A & GLENDA A*	45	47	12	17
BENTLAGE PHILIP D & CAROLYN E	51	46	12	18
BENTLAGE TROY & JOAN	45	47	12	17
BENTLAGE TROY & JOAN	51	46	12	13
BENTLAGE TROY & JOAN*	45	47	12	17
BENTLAGE TROY A	53	46	11	7
BENTLEY CHARLES M & SHARON R*	37	48	12	10
BENTLEY JERRY W & LAUREL M*	37	48	12	3
BENTON ANITA	19	50	13	17
BENTON DANNY R*	27	49	13	25
BEQUETTE JON MICHAEL & PAULA JO	21	50	12	26, 27
BERENDZEN JAY D & SARAH	51	46	12	30
BERENDZEN JON & KARLY KATHRYN*	51	46	12	21, 28
BERENDZEN MICHAEL W & ASHLEY F*	21	50	12	19
BERENDZEN RALPH C	11	51	13	25
BERENDZEN/GAGE RENTALS LLC*	37	48	12	3
BERENT LINDA & PATRICK PORTER*	35	48	13	27
BERESWILL LAWRENCE & PATRICIA*	29	49	12	10
BERESWILL LAWRENCE G*	29	49	12	10
BERG HEATH G*	27	49	13	24
BERG LARRY A & DEANNA R*	21	50	12	23
BERGENDAHL NIKKI & FRANCIS	19	50	13	5
BERGER CAROLINA SZEKIR & EDDIE LEE WILSON*	27	49	13	24
BERGER PHILLIP & JESSICA ASHLEY*	27	49	13	6
BERGER STUART & JOYCE ANN*	43	47	13	5
BERGFIELD WILLIAM A & REBECCA A	19	50	13	17
BERGH WILLIAM A & SHELLI R	11	51	13	12, 13
BERGHAGER JOHN & KELLEY	27	49	13	13, 33
BERGHAGER JOHN*	27	49	13	24
BERGLUND MARGARET M	27	49	13	19
BERGSTROM DEAN & GAIL KRAUS	37	48	12	14, 15
BERINGER ZACH & JESS	19	50	13	18
BERK PHILLIP E & FLOY AILEEN WARD BERK*	43	47	13	2
BERKBUEGLER JOHN W & NANETTE C*	29	49	12	12
BERKLEY STEPHEN W	29	49	12	26
BERLIN MARK JR & MEAGAN*	27	49	13	8
BERNARD AUSTIN E & SARAH E, RT	45	47	12	10
BERNARD JOCELYN H*	35	48	13	20
BERNARD JOHN & MICHELLE	51	46	12	9
BERNARD RAYMOND & LAURA	51	46	12	6
BERNARD RON & YVONNE, TRST*	19	50	13	1
BERNARD RON & YVONNE, TRST*	21	50	12	6
BERNHARDT DENNIS E, TRST*	27	49	13	26
BERNHARDT STEPHEN F & APRIL E*	55	45	12	4
BERNOT ANGEL & CORDINA DEMIEN*	29	49	12	35
BERONJA ALEXANDER G*	45	47	12	4
BERONJA ALEXANDER*	37	48	12	10
BERONJA GEORGE & SALLY*	45	47	12	4
BERRY DUSTIN R & SARAH E*	15	51	11	32
BERRY KENNETH DALE & PAULETTA C*	27	49	13	29
BERRY LOYD & DEBRA*	51	46	12	27
BERRY RUSSELL W & DENISE R	25	49	14	24
BERRY RUSSELL W & DENISE R*	35	48	13	20
BERRY V AUSTIN*	51	46	12	17
BERTHELSEN BONITA F & AMY BLAND*	19	50	13	10
BESGROVE KYLE A & LAURA E*	29	49	12	9, 10
BESHEARS ALBERT & JENNIFER	21	50	12	35
BESHEARS JESSE & MONICA MONTALVO-BESHEARS*	13	51	12	28
BESHEARS JOHN	21	50	12	36
BESHEARS JOHN*	21	50	12	36
BESHORE BRENT C & ERICA L*	43	47	13	4, 9
BESS CHRISTOPHER S & JOY E*	43	47	13	11
BESSER ROXANNA L & RICHARD BENJAMIN EVANS	27	49	13	30
BESSEY ROBERT ERIC & KIMBERLY P	43	47	13	11
BEST JOHN & TRACI FAMILY QUALIFIED SPOUSAL, TRSTS	37	48	12	24
BEST JOHN & TRACI FAMILY QUALIFIED SPOUSAL, TRSTS	39	48	11	19
BEST NICHOLAS & ASHLEY*	43	47	13	9
BEST PPTYS & INVS LLC	37	48	12	24
BEST PPTYS & INVS LLC*	37	48	12	2
BETHEL BAPTIST CHURCH INC	35	48	13	36
BETHEL BAPTIST CHURCH INC	43	47	13	1
BETHEL BAPTIST CHURCH INC*	43	47	13	1
BETHLEHEM CEMETERY ASSOC	17	50	14	25
BETTENHAUSEN DENNIS L & MARILYN	39	48	11	19
BETTENHAUSEN DENNIS L & MARILYN*	43	47	13	10
BETTENHAUSEN JOANNE M, RT	15	51	11	21, 22, 28
BETTENHAUSEN JOANNE M, RT*	15	51	11	16
BETTIN NAOMI M*	35	48	13	20
BETTIS COOPER*	33	48	15	1
BETZ BRENDA R*	43	47	13	2
BETZ DANNY & PATRICIA MATTHEWS*	25	49	14	35
BETZ JOHN M & DANNY & PATRICIA	11	51	13	17, 18, 19, 20
BETZ L'MONT C	55	45	12	15, 16
BETZ MARK S & DEBORAH L*	33	48	14	1
BEUER HAROLD J & JOYCE E*	27	49	13	13
BEUKE JAMIE L*	43	47	13	10
BEUTENMILLER GREG J	17	50	14	15, 22
BEUTENMILLER MOLLY*	17	50	14	24
BEUTHIEN ROBERT & JOY	49	46	13	24
BEUTHIEN ROBERT & JOY*	49	46	13	24
BEVANS JANE	29	49	12	5
BEXTEN JEREMY S & SHONNA D	51	46	12	25
BEXTEN JESSE & MELISSA	45	47	12	33
BEZA BRANDON*	45	47	12	4
BEZMELNITSYN ANDREY V & DIANA N*	27	49	13	35
BG LAND & CATTLE CO LLC	45	47	12	20
BIANCO FERN*	37	48	12	3
BIANCO FREDRICK J & SARAH J	47	47	11	8
BIAS GAIL E & LINDA K*	29	49	12	18
BIAS MICHAEL P & SABRINA A*	21	50	12	29
BIAS NANCY A*	27	49	13	22
BIAS NANCY D & DAVID O*	21	50	12	25
BIAS ROBERT E & SHEILA*	13	51	12	1
BIBLE BAPTIST CHURCH OF COLUMBIA*	37	48	12	16
BICK ASHLEY*	27	49	13	24
BICK TIMOTHY JOHN, RT*	37	48	12	11
BIER KARLA, TRST*	43	47	13	8
BIERLY ROBERT D & KARISTA L*	51	46	12	27
BIESEMEYER BRIDGET*	21	50	12	11
BIESEMEYER THOMAS & JANIS & LYDIA NEILL	13	51	12	22
BIGELOW JACOB A & CLARA M*	33	48	14	24
BIGELOW ROBERT & SHARON, TRST	39	48	11	4
BIGGERSTAFF RAYMOND & CHERYL A*	29	49	12	10
BIGGS ANDREW K	47	47	11	29
BIGGS DANIEL D*	23	50	11	22
BIGSBY SANDRA & TANYA HARDEN*	33	48	14	1
BIGSKY INVS LLC	33	48	14	1
BIHOMORA STANISLAS & MARIANNE*	27	49	13	24
BILBRO CHRISTOPHER & JENNIFER	45	47	12	28
BILBRO JASON E & TATUM T*	29	49	12	3
BILBRO JEFFREY & BRADY*	29	49	12	3
BILDERBACK RICKY R & DENISE R*	37	48	12	16
BILDNER AMY*	29	49	12	9
BILDNER CARL JOSEPH JR & JUDITH	43	47	13	23
BILGER DUSTIN L & LISA M*	27	49	13	26
BILL LLOYD O & KAREN A*	49	46	13	13
BILL LLOYD O & KAREN KRAUS BILL	49	46	13	13, 24
BILL LLOYD O ET AL	49	46	13	13, 24
BILL TAMMY*	29	49	12	20
BILLINGS EREKA L*	43	47	13	5
BILLINGS GARY L & MARY HELEN*	37	48	12	12
BILLINGS MARK A & VECI L SHAW	19	50	13	27
BILLINGS TIM & GAYLE, FT	15	51	11	32
BILLINGTON NATHAN & CRYSTAL*	29	49	12	20
BILYEU MOLLIE R*	55	45	12	1
BILYEU TIMOTHY A & KRISTIN	11	51	13	3, 4, 9, 10
BILYEU TIMOTHY A & KRISTIN	29	49	12	34
BINALSHEIKH IBRAHIM*	43	47	13	15
BINDBEUTEL JOSEPH P & DOROTHEA C CARPENT*	37	48	12	31
BINGAMAN SUSAN & DENNIS PARSONS*	45	47	12	6
BINGAMAN SUSAN*	45	47	12	6
BINNEY DAVID L & SUSAN F	19	50	13	25
BIRD WESLEY L & DIANA L	39	48	11	30
BIRDSONG MELISSA A*	19	50	13	34
BIRK ADAM J & KAREN	21	50	12	27
BIRK DAVID*	37	48	12	11
BIRK RIDGE FARM LLC	21	50	12	26, 27
BIRKBY WILLIAM F & LYNN M	45	47	12	18
BIRKBY WILLIAM F & LYNN M*	45	47	12	18
BIRKES KEITH ALLEN*	45	47	12	27
BIRMINGHAM DENNIS R & BARBARA J*	37	48	12	3
BISANS DENNIS C SR & NORMA JEAN	31	49	11	3
BISE JAMES M*	29	49	12	11
BISH SAMUEL E & MANDY D	43	47	13	9
BISHOP BRUCE F II*	19	50	13	35
BISHOP JOHANNA L & WILLIAM K*	29	49	12	16
BISHOP LARRY E & BETTY K, TRSTS	31	49	11	8
BISHOP NICHOLAS L*	29	49	12	18
BISHOP TIMOTHY W & KATHY L	55	45	12	24
BISIG JAMES S & ANNA K, FT*	35	48	13	20
BISWELL FRED & KIM*	33	48	14	2
BISWELL JERRY D & SANDRA*	11	51	13	2
BITTLE CHARLES RICHARD	13	51	12	28
BITTLE CHARLES RICHARD*	13	51	12	28
BITTLE DUANE & ALISA*	43	47	13	1
BITTLE JAMES M*	13	51	12	28
BITTLE JIMMY D & HELEN L*	51	46	12	34
BIVENS CYNTHIA G & NATHAN J*	37	48	12	16
BIVENS JEFFREY F & SUSAN K & CHELISE M*	37	48	12	3
BIXBY JAMES A & ALICIA*	35	48	13	19
BLACK ANTHONY G & JAMETTE M*	37	48	12	10
BLACK ANTHONY G JR*	27	49	13	14
BLACK BRANDI*	29	49	12	14
BLACK DAVID W & LILLIAN C	25	49	14	32
BLACK DOG CONSULTING & DVPMT LLC	43	47	13	36
BLACK DOUGLAS S & CHRISTINE	43	47	13	17
BLACK GREG & KERRI MCBEE- BLACK	17	50	14	11
BLACK HARRY & PATSY, FT*	29	49	12	10
BLACK HEATHER & CHRIS KLOTE*	35	48	13	29
BLACK JACKY D & NEVA LAVERNE BLACK*	43	47	13	11
BLACK JACOB R & LINDSEY M*	37	48	12	13, 14
BLACK JASON & DENISE*	35	48	13	20
BLACK JEFFERY S & PAMELA D	23	50	11	17, 20
BLACK JESSICA M & SAMUEL T*	37	48	12	3
BLACK LUTHER WILLIAM III*	21	50	12	4
BLACK OSCAR R & MARJIE KAY*	37	48	12	12
BLACKBURN BETTY HARPER*	33	48	15	12
BLACKBURN BETTY LEE	33	48	15	1
BLACKBURN BETTY LEE*	33	48	15	1
BLACKBURN CORY S & SUSAN E	51	46	12	17, 20
BLACKBURN GEORGE R & SUSAN M	33	48	15	1
BLACKBURN GILBERT*	37	48	12	16
BLACKBURN KATHLEEN D, TR*	33	48	14	22
BLACKBURN KATHLEEN D, TR*	45	47	12	18
BLACKTHORN ALEXIS M*	45	47	12	4
BLACKWELL BILLY J & BEVERLY A	21	50	12	15
BLACKWELL JOSHUA*	29	49	12	19, 20
BLACKWELL JUSTIN*	27	49	13	11
BLACKWELL RODNEY*	27	49	13	14
BLAINE CALE G & DOMINIQUE*	29	49	12	9
BLAIR CHARLES & SHERI	23	50	11	35
BLAIR CHARLES & SHERI*	37	48	12	21
BLAIR JAMES A & ELLEN L*	37	48	12	12
BLAIR JENNIFER ANNETTE	23	50	11	35
BLAIR JERRY R & LORA H, RT	39	48	11	33
BLAIR JOHNETTE*	27	49	13	24
BLAIR RICHARD & JENNIFER	49	46	13	13
BLAKE DONNA GAIL	13	51	12	35
BLAKE MICHAEL*	27	49	13	25
BLAKE ROBERT L*	39	48	11	19
BLAKE ROBERT LEE*	29	49	12	27
BLAKE ROBERT O & CAROLYN A*	35	48	13	20
BLAKEMORE ALAN L & KATHRYN E	11	51	13	2
BLAKEMORE AMANDA L*	29	49	12	4
BLAKEMORE BRAD & SALLY	29	49	12	5
BLAKEMORE DANIEL A*	13	51	12	7
BLAKEMORE DANIEL*	29	49	12	17
BLAKEMORE DENNIS D	11	51	13	32
BLAKEMORE DENNIS D	19	50	13	5, 6
BLAKEMORE GARY & CHRISTY	17	50	14	13, 14
BLAKEMORE GARY & CHRISTY*	17	50	14	14
BLAKEMORE GARY & DONNA L	9	51	14	24
BLAKEMORE GARY K & JANET S*	29	49	12	17
BLAKEMORE GARY L & DONNA L	9	51	14	24
BLAKEMORE GEORGE L & GLADYS LUCILLE, TRSTS	13	51	12	7
BLAKEMORE LANCE & CECILIA*	9	51	14	25
BLAKEMORE MELVIN G & MACIA E	9	51	14	24
BLAKEMORE RENEE MARIE & BARBARA JEAN WYSS*	43	47	13	1
BLAKEMORE RICK A	17	50	14	13
BLAKEMORE SALLIE A	15	51	11	29, 30
BLAKEMORE THOMAS & BETTY	19	50	13	3
BLAKEMORE, FT	17	50	14	13
BLAKEMORE, FT*	17	50	14	14
BLAKEMORE, TRSTMAN C, RT*	17	50	14	11
BLAKLEY LADEAN M (CROWLEY)*	29	49	12	19, 20
BLANCHAR ROBERT W & ANITA A	43	47	13	9, 16
BLANCHARD JAMES H & NANCY L*	37	48	12	3
BLANCHARD JOHN M & ELIZABETH A*	55	45	12	12, 13
BLANCHARD LAWRENCE & JOSEPHINE*	51	46	12	18
BLANK & PAUL, FT	45	47	12	12
BLANK & PAUL, FT*	45	47	12	12
BLANK MICHAEL W & PENNY L	51	46	12	16
BLANK MICHAEL W & PENNY L*	51	46	12	16
BLANK MITCHELL & KATHLEEN*	55	45	12	3
BLANKE JASON & JENNIFER MCDOLE*	31	49	11	3
BLANKENSHIP BRANDY & ROBERT*	35	48	13	20
BLANKENSHIP JARED R & KARMEN V BENNETT*	33	48	14	2
BLASE BETTY	39	48	11	6
BLASE BETTY & ROBERT J BEVINS & PRISCILLA L	31	49	11	32
BLASE GEORGE R & THERESA A, RT	11	51	13	18, 19
BLASE MELVIN G & BETTY	39	48	11	6
BLASKA JAMES E*	35	48	13	7
BLAYLOCK JULIA L & HEATHER R STILES*	51	46	12	26
BLAYLOCK TEDDY J & JO ANN, RT	33	48	14	3, 10, 11
BLEDSOE JAMES F JR & JANA L	51	46	12	18
BLEDSOE MARC & JACQUELINE	55	45	12	13
BLEDSOE MICHELLE & DENNIS JR*	37	48	12	16
BLESSMAN DAVID A & GLENDA E DAVIS-BLESSMAN*	35	48	13	29
BLEVINS BRENDA J	49	46	13	24, 25
BLEVINS MARK M	49	46	13	25
BLEVINS SHAUN & LAURA	49	46	13	24, 25
BLICKHAN JONATHON*	11	51	13	12
BLITZ BRYAN K & ALIE*	35	48	13	28
BLIVEN JOHN D & RENEE O*	29	49	12	15
BLOCK DANIEL L & BECKY R & RANDALL E & KATHLEEN E RAW*	37	48	12	22
BLOCK DANIEL L & BECKY R*	37	48	12	22
BLOCK DEVIN M & NICOLE R*	51	46	12	7
BLOEMKER, TRST	11	51	13	12, 13
BLOEMKER, TRST	13	51	12	7, 18
BLOM PHIL	17	50	14	35
BLOM PHIL*	19	50	13	27
BLOM PHILLIP E	19	50	13	27
BLOM PHILLIP E*	19	50	13	25
BLOMENKAMP KYLE J & MANDY A*	25	49	14	17
BLOSS JEREMY S & JENNIFER R*	37	48	12	10
BLOSS KERRIE*	37	48	12	3
BLOSSOM, FT	45	47	12	9
BLOTEVOGEL PHIL & BRENDA G, RT	43	47	13	24
BLOTEVOGEL PHIL & BRENDA G, RT*	43	47	13	2
BLOUNT KEVIN & BRANDI FRENCH*	45	47	12	15
BLUEDORN NICHOLAS A*	43	47	13	10
BLUMBERG HARRY J & HEATHER*	27	49	13	24
BLUME ERIC S & NICOLE L BLUME	37	48	12	13
BLUMER JEFFREY S & KATY V B*	33	48	14	2
BLUMER MICHAEL S & TAMMY J*	29	49	12	10
BLUMER PAULA K*	27	49	13	25
BLUMER STEPHEN L & KAREN J*	43	47	13	14
BLUST DENNIS*	35	48	13	20
BLY STANLEY & VELLA M*	37	48	12	11
BLYTHE BRIANNE E & JONATHON M WOOD*	29	49	12	34
BLYTHE FRED & SHIRLEY*	51	46	12	4
BLYTHE PAUL E & JODY L	39	48	11	4
BLYTHE ROWLAND D & DEWAYNE S*	51	46	12	27
BNB 2007, RT	45	47	12	29, 32
BNBC INV PPTYS LLC*	35	48	13	20, 29
BOATMAN BOBBY J	23	50	11	6
BOBBITT EDWIN R	45	47	12	30
BOBBITT LAURIE A LIFE EST*	35	48	13	29
BOBBITT MICHAEL R & MELINDA S*	47	47	11	7
BOCK ALLEN D*	43	47	13	1
BOCK CURTIS S & JESSICA M*	37	48	12	2
BOCK RICHARD L & CURTIS S BOCK	29	49	12	34
BOCKENSTEDT BART & CANDICE D*	37	48	12	16
BOCKHORST GARRET D SUPPLEMENTAL NEEDS, TRST*	35	48	13	20
BODINE MICHAEL & JENNIFER COOKE	27	49	13	32
BODINE MICHAEL & JENNIFER COOKE*	27	49	13	32
BODINE MICHAEL J & ANN L	39	48	11	9
BODLE LEONARD MICHAEL*	37	48	12	3
BODNAR CYNDI & TODD A CURNUTTE*	25	49	14	17
BOECK PAUL F & RENEE	11	51	13	8
BOECKMAN DAVID H & JENNIFER L*	43	47	13	10
BOEHMER AARON & ALICYN*	43	47	13	15
BOELSEN REGINA & MICHAEL DOEDLI*	29	49	12	17
BOENING REBECCA L & WILLIAM A*	15	51	11	32
BOERSIG GLENDA J*	45	47	12	4
BOES CHARLOTTE DIANE*	39	48	11	5
BOES KENNETH M & RUTH A*	35	48	13	28
BOESE MARY I*	43	47	13	1
BOGEART RYAN M & MICHELLE L*	37	48	12	21
BOGG RONNY & LINDA, RT NO 1	55	45	12	2, 11
BOGGS ALLEN R & G LOUISE*	29	49	12	26
BOGGS BRETT W & SARA M*	21	50	12	17
BOGGS DAVID C & CHARLA D*	37	48	12	16, 21
BOGGS ELIZABETH MAE*	15	51	11	20
BOGUCKI TED & DEBORAH	23	50	11	29
BOHLMEYER DANIEL K & GAYANNA LYNN KINKADE-BOHLM	31	49	11	4
BOHLMEYER DAVID W & TERESA M	23	50	11	23, 26

Boone County Owner Index

NAME	PG	T	R	SEC
BOHLMEYER JESSE L & ALLISON E	23	50	11	23
BOHLMEYER REBECCA F*	29	49	12	18
BOHM WILLIAM	11	51	13	7, 18
BOHM WILLIAM	9	51	14	12, 13
BOHM WILLIAM*	37	48	12	21
BOHRN CURTISS D*	37	48	12	3
BOICE MELINDA LEE, RT	39	48	11	18
BOILLOT JAMES-PHYLLIS, TRST	31	49	11	17
BOILLOTT JOSEPH A & BARBARA J*	29	49	12	7
BOLAND NANCY CAROL*	37	48	12	12
BOLAND SHERRI*	43	47	13	1
BOLAND THOMAS R & LISA A*	25	49	14	35, 36
BOLAR KRISTY*	35	48	13	29
BOLDEN WALTER D	13	51	12	32
BOLES KEITH E, RT*	35	48	13	17, 20
BOLES MICHAEL L & RHONDA L	23	50	11	32
BOLES NANCY E*	19	50	13	25
BOLEY SCOTT & ALANA	43	47	13	27
BOLEY SCOTT & ALANA*	43	47	13	26
BOLIN ELIZABETH & DONALD*	21	50	12	2
BOLINGER LANCE & KAALEN	53	46	11	6
BOLLES COREY M & AMANDA L*	13	51	12	20, 29
BOLLES KANDIS LORENE*	37	48	12	3
BOLLI JAMES A & KAREN R BROWN	33	48	15	1
BOLLI JAMES A & KAREN R BROWN*	33	48	15	1
BOLLINGER BRENDA LEE*	37	48	12	12
BOLLINGER JANET K*	35	48	13	29
BOLLINGER MICHAEL R & LYNN B	55	45	12	15
BOLLMANN PATRICIA A, RT*	27	49	13	11
BOLTE FRANK J*	29	49	12	17
BOLTEN BRYAN K	35	48	13	28
BOLTEN GRAINA L*	35	48	13	17
BOLTON BENNIE ROSE, TRST	17	50	14	34
BOLTON BENNIE ROSE, TRST	19	50	13	6
BOLTON BENNIE ROSE, TRST	25	49	14	1, 2, 3
BOLTON ELGER C, TRST	27	49	13	18
BOLTON TERRY A, TRST	25	49	14	1, 2
BOLTON TONY L & JULIE A	31	49	11	8
BOLTZ, FT*	33	48	14	1
BOMAN JEFFREY & SAMANTHA*	37	48	12	10
BOMAR JOHN & MARILEE*	37	48	12	2
BONAPARTE NORMA J*	33	48	14	2
BOND MICHAEL WAYNE*	27	49	13	11
BOND ROY E & TAMELA G	45	47	12	18
BOND SCOTT M & NANCY A	39	48	11	32
BOND TURNER*	37	48	12	12
BOND VAN & NANCY SUZANNE BOND*	43	47	13	2
BONDERER ANTHONY F, TRST	39	48	11	21
BONDERER BERN*	55	45	12	3
BONDERER MARY ELIZABETH, TRST*	39	48	11	16
BONDS CHAPEL CHURCH*	55	45	12	4
BONDURANT CHARLES P & HOLLY H	37	48	12	24
BONEBRAKE LINDA*	17	50	14	1, 12
BONNE FEMME CHURCH	45	47	12	3
BONNETT ANNE L & SUSAN E OTTERY	25	49	14	29
BONNOT THOMAS & JULIE	51	46	12	13
BONTRAGER LEON & MEGAN	33	48	14	8, 17
BONUCHI FRANK A & PATRICIA A	33	48	14	10
BONZANI JOHN L SR & TERESA K	27	49	13	19, 20
BOOKER DEBORAH S	29	49	12	20
BOOKER DEBORAH S*	29	49	12	20
BOOKER MARGARET*	29	49	12	20
BOOKER RICHARD H & COZETTA M*	29	49	12	4
BOOMER PAUL & JOANNE*	27	49	13	26, 27
BOOMER PAUL M & JOANNE P*	27	49	13	26, 27
BOON NANCY LEE, TR*	43	47	13	13
BOON NANCY LEE, TR*	45	47	12	18
BOON ROBERT E	29	49	12	2
BOON ROBERT E*	29	49	12	2
BOONE AARON T*	13	51	12	5
BOONE BENJAMIN H & NICOLE M	29	49	12	35
BOONE BOTTOM FARM LLC	49	46	13	9, 10, 15,
BOONE CNTY	19	50	13	13
BOONE CNTY	25	49	14	14, 15
BOONE CNTY	29	49	12	6, 19, 20, 29, 30
BOONE CNTY	35	48	13	29, 30
BOONE CNTY	45	47	12	3
BOONE CNTY	55	45	12	27
BOONE CNTY % BOONE CNTY REGIONAL*	37	48	12	11
BOONE CNTY FIRE PROTECTION DIST*	11	51	13	23
BOONE CNTY FIRE PROTECTION DIST*	15	51	11	9
BOONE CNTY FIRE PROTECTION DIST*	19	50	13	26
BOONE CNTY FIRE PROTECTION DIST*	27	49	13	29
BOONE CNTY FIRE PROTECTION DIST*	29	49	12	14, 19
BOONE CNTY FIRE PROTECTION DIST*	33	48	14	1
BOONE CNTY FIRE PROTECTION DIST*	37	48	12	10, 16
BOONE CNTY FIRE PROTECTION DIST*	43	47	13	1
BOONE CNTY FIRE PROTECTION DIST*	45	47	12	3
BOONE CNTY NATIONAL BANK*	29	49	12	19
BOONE CNTY PINNACLES YOUTH FDN	19	50	13	12
BOONE CNTY REGIONAL SEWER DIST	27	49	13	24
BOONE CNTY REGIONAL SEWER DIST	43	47	13	10
BOONE CNTY REGIONAL SEWER DIST*	19	50	13	13
BOONE CNTY REGIONAL SEWER DIST*	21	50	12	14, 16, 23, 34
BOONE CNTY REGIONAL SEWER DIST*	27	49	13	8, 12, 14, 23, 24, 25, 35
BOONE CNTY REGIONAL SEWER DIST*	29	49	12	10, 14, 20, 26
BOONE CNTY REGIONAL SEWER DIST*	33	48	14	1, 2
BOONE CNTY REGIONAL SEWER DIST*	35	48	13	4, 7, 36
BOONE CNTY REGIONAL SEWER DIST*	37	48	12	10, 11, 12
BOONE CNTY REGIONAL SEWER DIST*	39	48	11	5, 6, 8
BOONE CNTY REGIONAL SEWER DIST*	43	47	13	9, 10, 24
BOONE CNTY R-IV SCHOOL DIST*	21	50	12	14
BOONE CNTY*	27	49	13	24
BOONE CNTY*	29	49	12	10, 29
BOONE CNTY*	31	49	11	29
BOONE CNTY*	33	48	14	1, 12
BOONE CNTY*	33	48	15	1
BOONE CNTY*	35	48	13	4, 29
BOONE CNTY*	37	48	12	2, 11, 21, 22, 24
BOONE CNTY*	39	48	11	6
BOONE CNTY*	43	47	13	2, 4
BOONE CNTY*	45	47	12	3, 4, 32
BOONE CNTY*	49	46	13	11
BOONE CNTY*	55	45	12	7, 18
BOONE CNTY*	55	45	13	12
BOONE CNTY-UNIVERSITY OF MO EXTENSION COUNCIL*	35	48	13	7
BOONE DVPMT INC*	27	49	13	24
BOONE DVPMT INC*	37	48	12	10
BOONE ELECTRIC COOP*	33	48	15	1
BOONE INV CORP	39	48	11	19, 20, 29
BOONE LANDHOLDINGS LLC*	37	48	12	16, 21
BOONE LAURENELLE & WILLIE J*	37	48	12	21
BOONE-CENTRAL TITLE CO*	27	49	13	23, 26
BOONSLICK PPTYS LLC	25	49	14	19, 20, 29, 30
BOOSKA ALEXIS MARIE*	37	48	12	1
BOOTE CAMERON L & HANNAH R*	33	48	14	1
BOOTH DARA & SENECA*	35	48	13	29
BOOTS RICHARD M, TRST	11	51	13	7, 8, 17, 18
BOPP KEN & JANE, TRST	33	48	14	27
BOPP KEVIN & ROBYN	55	45	12	3
BOPP KEVIN & ROBYN*	55	45	12	3
BOPP MICHAEL CORIN	33	48	14	21
BORDONI ADAM & ALDENA BAUDENDISTEL*	29	49	12	26
BORESI SUE & MATT DILL	17	50	14	13, 14
BORGERS KAREN R & ROBERT A*	37	48	12	25
BORGHARDT LAURA*	37	48	12	21
BORGMAN ELIZABETH A & JUSTIN K*	27	49	13	12
BORMANN HOLDINGS LLC	45	47	12	18
BORNHAUSER SAM W JR & ALLISON R*	35	48	13	27
BORNTRAGER EDDIE E & BARBARA V	29	49	12	5
BOSCHERT DEBBIE	23	50	11	32
BOSHARD ROBERT & BARBARA, RT*	55	45	12	14
BOSKO JOHN & JANICE*	35	48	13	20
BOSLEY MARTY & LAURA & KEVIN J & JENNIFER E*	27	49	13	13
BOSLEY MARTY J & LAURA WILLARD*	27	49	13	25
BOSS ARLEAN E*	15	51	11	21
BOSS JOSHUA M & SUZANNE M*	37	48	12	12
BOSSALLER HAROLD & CRYSTAL*	43	47	13	26
BOSSALLER HAROLD D & PATRICIA S*	29	49	12	35
BOSSALLER SHANNON & STEPHANIE*	37	48	12	2
BOSSERT DEAN C & SYRILA D*	51	46	12	16
BOSTER ADAM*	35	48	13	28
BOSTICK BRIAN P & ELIZABETH M & PHONDA ROMINE	15	51	11	30
BOSTICK CHARLES R & JANE E*	29	49	12	15
BOSTWICK MICHAEL & HANNAH REEVES*	21	50	12	17
BOTNER CEMETERY*	19	50	13	33
BOTT CHARLES & MICHELLE WYATT	21	50	12	2, 3
BOTT CHARLES & MICHELLE WYATT*	19	50	13	15
BOTT JEFFREY E & LINDA D*	37	48	12	2
BOTT LAWRENCE & MICHELLE WYATT	21	50	12	3
BOTTINO JOE L & ANNA LOUISE*	29	49	12	16
BOTTOMLEY BRETT & JODI L*	9	51	14	25
BOTTS PEGGY*	27	49	13	22
BOUCHER JON W & LOU A*	43	47	13	10
BOUGHTON BRIAN M*	27	49	13	35
BOUGHTON ERNEST K JR*	37	48	12	10
BOUKARI YOUSSOUF ALHADJI & ADAM M NAYA & HADJE ACHTA*	35	48	13	27
BOUNDS LINDA K, TRST	25	49	14	27
BOURGEOIS CURTIS M	33	48	14	8
BOURGEOIS FAMILY LLC	33	48	14	7, 8
BOURGEOIS FAMILY LLC	33	48	15	12
BOURGEOIS JEREMY & MIRANDA*	15	51	11	20
BOURGEOIS KAREN*	37	48	12	3
BOURGEOIS MARTHA S, TRST*	33	48	15	12
BOUTELLE CHERI*	27	49	13	19
BOWDEN CHRISTOPHER S & PAMELA C	51	46	12	7
BOWDEN DANIEL E & JOYCE A	11	51	13	19
BOWDEN DANIEL E & JOYCE A	9	51	14	24
BOWDEN JAMES & DEBORAH, TRST	51	46	12	18
BOWDEN JUNE WHITHAUS	19	50	13	31
BOWDEN MATTHEW N & KIMBERLY D	55	45	12	22
BOWDEN MATTHEW N*	55	45	12	14
BOWE JAMES E & JANET M	51	46	12	9
BOWEN ADAM J	13	51	12	28
BOWEN DAVE & KIM*	19	50	13	34
BOWEN FRANKIE WILLIS & L KAREN	11	51	13	18
BOWEN FRANKIE WILLIS & L KAREN	9	51	14	13
BOWER MICHAEL*	29	49	12	9
BOWER SHANE M & ERIN S, RT	43	47	13	13
BOWER THOMAS J & NANCY J SMITH*	27	49	13	1
BOWER WILLIAM K & MELINDA JOYCE*	39	48	11	5
BOWERS BART S*	29	49	12	20
BOWERS DOROTHY ELAINE (CROWLEY)*	19	50	13	29
BOWLEN STACI L*	37	48	12	12
BOWLES DYLAN & KATIE*	33	48	14	1
BOWLES JEREMY & JACQUELINE	47	47	11	17, 20
BOWLES MICHAEL D & ELIZABETH A*	51	46	12	8
BOWLIN DAVID N & KRISTINA R*	27	49	13	11
BOWMAN BRAD J & SARAH L*	55	45	12	23
BOWMAN BRIAN R & JANE H	21	50	12	12
BOWMAN CAROLINE S, TRST*	55	45	12	14
BOWMAN JAMES CODY*	37	48	12	2
BOWMAN JERRY D JR & CHRISTINA*	51	46	12	21
BOWMAN KIMBERLY M & ZECHARIAH M*	21	50	12	11
BOWMAN LARRY R*	55	45	12	3
BOWMAN ROBERT & MELISSA LIVINGSTON*	43	47	13	22
BOWNE CYNTHIA L & JONI B*	13	51	12	11
BOWNE DARRELL L	23	50	11	33
BOWNE DOUGLAS A & JESSICA L	13	51	12	21
BOWNE MARTY & CINDY	13	51	12	1, 2, 11, 14, 15
BOWNE MARTY & CINDY	15	51	11	6
BOWNE MARTY & CINDY*	13	51	12	11
BOWRING DENNIS & SUSAN BILLARD, TRST	43	47	13	36
BOYCE BILLY V JR	27	49	13	5, 8
BOYCE BRYAN L & KATY	21	50	12	26
BOYCE LARRY D	23	50	11	19
BOYCE LINDA G	17	50	14	24
BOYCE MARVIN L & JANE*	27	49	13	17
BOYCE MATTHEW W & DENISE M*	51	46	12	27
BOYCE RONALD D*	29	49	12	9
BOYD AARON H & KENNETH H & SANDRA E COOK	39	48	11	4
BOYD CHRISTOPHER A & AMY G JADRYEV*	35	48	13	20
BOYD CLIFFORD H JR & AGNES P*	33	48	14	2
BOYD EDDIE H*	21	50	12	23
BOYD JEFFREY & HALEY CAJANDIG*	35	48	13	20
BOYD MATTHEW J & MELISSA R*	29	49	12	8
BOYD RONALD F & BETTY A*	37	48	12	21
BOYD SUSAN C & PAUL J COLLINS*	55	45	12	13, 14
BOYD TIMOTHY S*	33	48	14	1
BOYD WILLIAM M & PAMELA K*	21	50	12	34
BOYD WILLIAM M, TRST*	33	48	14	22
BOYER BRAD & AMY*	27	49	13	26
BOYER GLENN & SHEILA	39	48	11	6
BOYER PETER A & DIANE L, RT	55	45	12	15
BOYES TIMOTHY SCOTT*	45	47	12	6
BOYLE CHRIS & AMY*	21	50	12	23
BOYLE CONRAD*	37	48	12	12
BOYLE JEROME A & KATHLEEN L, RT*	33	48	14	13
BOYLES FAMILY, RT*	37	48	12	22
BOYT JASON W & JENNIFER R	33	48	14	21
BRAATEN TIMOTHY R & DAWN*	29	49	12	11
BRACKO CORINNE D*	37	48	12	10
BRADFIELD HOMES LLC*	35	48	13	29
BRADFIELD HOMES LLC*	37	48	12	11
BRADFORD REGIS T*	35	48	13	28
BRADFORD SHERYLYN EVONNE*	55	45	12	10
BRADFORD VICTOR & EMILY*	35	48	13	29
BRADLEY BRIAN*	43	47	13	10
BRADLEY BRYAN*	43	47	13	10
BRADLEY CONSTANCE L	15	51	11	29
BRADLEY DARA L	13	51	12	20
BRADLEY DIANE & D NATHAN*	37	48	12	16
BRADLEY EVELYN H & GREGORY	55	45	12	24
BRADLEY FRED*	29	49	12	8
BRADLEY GARY L & LINDA D, FT*	11	51	13	15
BRADLEY H GWEN, RT	11	51	13	22
BRADLEY HAROLD P & DEBORAH J*	27	49	13	24
BRADLEY JEFFREY W*	37	48	12	24
BRADLEY JOSEPH SHAWN*	37	48	12	12
BRADLEY JOSEPH*	35	48	13	20
BRADLEY KEVIN & MEGAN	39	48	11	32
BRADLEY KEVIN & MEGAN*	39	48	11	33
BRADLEY KEVIN W & MEGAN L*	35	48	13	20
BRADLEY LINDA K*	37	48	12	3
BRADLEY LINDA K, RT*	37	48	12	3
BRADLEY MARILYN L*	27	49	13	14
BRADLEY SHEILA K*	33	48	14	1
BRADLEY-MORGENTHALER, FT*	37	48	12	2
BRADSHAW CHARLOTTE	29	49	12	4
BRADSHAW DANIEL E	23	50	11	32
BRADSHAW DAVID W & AUDRIE L*	37	48	12	12
BRADSHAW FRANKLIN JR & PATRICIA*	27	49	13	22, 23
BRADSHAW JACK & JOYCE	19	50	13	25
BRADSHAW JAMES D*	19	50	13	21
BRADSHAW JASON & SHANNON*	23	50	11	6
BRADSHAW JESSE J*	27	49	13	11
BRADSHAW JUNE D*	37	48	12	10
BRADSHAW MARTY R*	19	50	13	25
BRADSHAW MICHAEL D & STEVEN A	19	50	13	17
BRADSHAW MICHAEL DEAN II & MICHELLE*	19	50	13	20
BRADSHAW MICHAEL II & MICHELLE*	19	50	13	20
BRADSHAW MICHAEL R & SHEILA R*	35	48	13	6
BRADSHAW MIKE & MICHELLE*	11	51	13	22
BRADSHAW RODNEY & GINA	19	50	13	3
BRADSHAW STEVEN & DANIELLE	17	50	14	13
BRADSHAW TERRY & CYNTHIA*	33	48	14	2
BRADSHAW WAYNE JR & REBECCA*	35	48	13	20
BRADSHAW-DINGWELL LESLIE LEE(HILL)*	29	49	12	27
BRADY A L & ANNE H WELCH BRADY	45	47	12	13
BRADY JAMES P & JAYNA L*	35	48	13	20
BRADY ROBERT K & KATHRYN W*	45	47	12	17, 20
BRAGG SPENCER L & LISA E*	31	49	11	6
BRAIK BROS REAL EST HOLDINGS LLC*	37	48	12	12
BRAKE HAROLD D, TR*	37	48	12	11
BRAKHAGE NANCY HUHMAN, TRST*	43	47	13	14
BRAKHANE MARK J & DAVID M	25	49	14	15
BRAMBLETT STEVEN J & IRENE M	25	49	14	19
BRAMBLETT VIRGIL O & MARIE I	25	49	14	19
BRAMMER MICHELLE L*	37	48	12	12
BRAMON GREG & PATTIE	23	50	11	26
BRAMON JONI RUTH	33	48	14	27
BRAMON KERRY & CHRISTINA*	55	45	12	13
BRAMON MARK E*	35	48	13	20
BRANAUM DON E & BEVERLY J	27	49	13	4
BRANCH COLBY H & CHEYENNE R BURE*	51	46	12	17
BRANCH JEFFREY H & CRYSTAL D	47	47	11	29, 32
BRANDA GUSTAVO D & DARLA D*	43	47	13	3
BRANDEL BARBARA & WILLIAM & MARIAN*	55	45	12	11
BRANDEL CHRISTINE	55	45	12	10, 15
BRANDEL CHRISTINE*	55	45	12	10
BRANDEL RONALD J JR & VICCI J	21	50	12	6
BRANDEL, FT	55	45	12	11, 14
BRANDENBERG GREGORY & CARA	39	48	11	19
BRANDKAMP D LEE & SHARON D	21	50	12	28
BRANDKAMP DENNIS JR & SHARON*	29	49	12	9
BRANDOW STEPHEN & JANET, TRST	11	51	13	12
BRANDT ROBERT J & DIANE M	55	45	12	23
BRANHAM JOHN K & STEPHANIE Y*	27	49	13	24
BRANHAM PAUL ALAN, RT*	33	48	14	9
BRANSON KEITH R & MAXINE A*	27	49	13	35
BRANSON RODNEY FRANK	47	47	11	7
BRANSON ROY L & SUSAN F*	29	49	12	27
BRANSTETTER DEBORAH J*	37	48	12	12
BRANTLEY WILLIAM R & MANUELA C*	43	47	13	5
BRASHEARS DAVID & CYNDEE*	43	47	13	24
BRASHER BRIAN*	19	50	13	16
BRATTON ANNA M, RT	45	47	12	21
BRAUDIS RAYMOND E & CHRISTINE M	43	47	13	2
BRAUDIS RAYMOND E & CHRISTINE M*	35	48	13	36

Boone County Owner Index

NAME	PG	T	R	SEC
BRAUDIS RAYMOND E & CHRISTINE M*	43	47	13	2
BRAUN JOHN R JR & TERESA D*	27	49	13	31
BRAUN, FT*	35	48	13	20
BRAUNAGEL AMY J*	29	49	12	9
BRAWNER DAVID E & CHRISTINA M	43	47	13	6
BRB, RT	45	47	12	19
BRB, RT*	45	47	12	19
BRECHLER JEFFREY LEE	21	50	12	21
BRECHLER LAWRENCE & MARY, TRST	21	50	12	27
BRECHLER TERESA	21	50	12	21
BREEDLOVE CORA E, RT	11	51	13	13, 24
BREEDLOVE CORA E, RT	13	51	12	18
BREEDLOVE ELDON N, TRST	21	50	12	6
BREEDLOVE ELDON N, TRST*	13	51	12	31
BREEDLOVE ERNEST L, RT	19	50	13	24
BREEDLOVE ROBERT	27	49	13	30
BREEDLOVE SHIRLEY & JONATHAN	19	50	13	13
BREEN & SPURGEON, FT*	55	45	12	3
BREEN FAMILY, RT*	27	49	13	31
BREES SCOTT B & VICTORIA A*	43	47	13	24
BREITHAUPT DEAN P & KAREN*	29	49	12	26
BREITHAUPT PHILIP D*	29	49	12	34
BREKKE MARK WILLIAM & BERTHA C*	21	50	12	7
BREMER CHRISTOPHER S & PAMLA L*	19	50	13	36
BREMER CHRISTOPHER S & PAMLA L*	29	49	12	20
BREN ZACH R & RAVEN*	25	49	14	1
BRENNAN JOHN & MARCIE*	35	48	13	20
BRENNAN MARTIN L & DESIREE L*	33	48	14	2
BRENNEMAN WILLIAM C & MARIA S*	27	49	13	24
BRENNER LAURA L & JOHN M*	35	48	13	20
BRENNER RACHEL D & RAYMOND*	51	46	12	13
BRENTON BETTY RUTH*	29	49	12	17
BRENTWOODS INC*	43	47	13	10
BRESHEARS EVA LEIGH*	27	49	13	24
BRESSMAN DAVID	21	50	12	16
BRETT RUSSELL & ALLISON*	37	48	12	15
BRETTHORST BRUCE BARTON	29	49	12	20
BRETTHORST BRUCE BARTON*	29	49	12	20
BRETTHORST JOE & DIANA*	51	46	12	5
BREUER FAMILY FARM LLC	23	50	11	16, 20, 21
BREUER KEN D	23	50	11	21
BREWER BONNIE S*	27	49	13	11
BREWER DAVID E & LYNN K	53	46	11	7
BREWER SECVAN & JEANNETTE*	33	48	14	2
BREWER WARREN M & CHRISTAL I	11	51	13	23, 24, 25, 26
BRICENO PHILLIP & VICTORIA*	43	47	13	10
BRICKMAN JOHN G*	27	49	13	11
BRIDGEFORD KRAIG*	37	48	12	2
BRIDGEMAN JAY T & PAULINE*	37	48	12	31
BRIDGES HAYDEN*	51	46	12	17
BRIDGES JEFFREY ALMON & ANN CELESTE MCGRUDER	47	47	11	9, 16
BRIDLE PATH AREA*	33	48	14	1, 12
BRIEDWELL RICHARD M & TERESA A	37	48	12	36
BRIEDWELL STEVEN B*	37	48	12	10
BRIESACHER SANDRA LEE	19	50	13	26, 27
BRIGGS DONALD G & SALLY MARIE*	37	48	12	11
BRIGGS LEAH A & CHRISTOPHER T*	21	50	12	2
BRIGHTWELL DANIEL L & SUSAN M*	35	48	13	29
BRINEGAR CHRIS A & JULIE A	53	46	11	7
BRINEGAR ELIZABETH ANNE*	37	48	12	3
BRINEGAR PRESLEY & PEGGY, TRST	53	46	11	7
BRINEGAR RANDY D & BONNIE C	47	47	11	28
BRINK CONNIE KAY*	19	50	13	1
BRINK DAVID & GEORGIA & JOHN	13	51	12	30
BRINK DAVID E & GEORGIA L	13	51	12	30
BRINK JOHN D & ABIGAIL C*	27	49	13	12
BRINK THERESA M	21	50	12	4
BRINKMAN AMY*	37	48	12	12
BRINKMAN CHRISTOPHER & ANGELA*	27	49	13	20
BRINKMAN DARREN D & KAREN D	15	51	11	30
BRINKMAN JOHN & BARBARA	39	48	11	30
BRINKMAN JOHN & BARBARA*	37	48	12	12
BRINLEY CLAYTON E & MICHELLE L PLOWMAN*	23	50	11	32
BRISCOE DELORIS & RAYMOND WEBER*	19	50	13	20
BRISCOE FAMILY, RT	13	51	12	33
BRISCOE JASON L & KAYLYN J*	35	48	13	20
BRISCOE JOHN E & REBECCA A	13	51	12	19
BRISCOE STEVEN & DANA*	13	51	12	33
BRISLEY ROGER LOUIS	15	51	11	20
BRISSETTE CONNIE LOUISE*	37	48	12	3
BRITT LEIGH C	51	46	12	12
BRITT NEWTON F JR & CAROL L*	37	48	12	12
BRITTAIN ALFRED & CHARLINE, TRST	47	47	11	7, 8
BRITTANY DVPMT INC*	29	49	12	9
BRITTIN MICHELLE L	29	49	12	8
BRITTIN MICHELLE L*	29	49	12	8
BRITTON JOSHUA & TRACIE*	43	47	13	9, 15
BRITTON NICHOLAS C & SARAH J	51	46	12	13
BRITTS DAVID L & PATRICIA L*	29	49	12	11
BRIX CONNIE G*	29	49	12	11
BRIZZOLARA RICHARD*	49	46	13	26
BROADUS KEITH D*	37	48	12	3
BROADUS LANCE*	37	48	12	10
BROADUS ROGER C & RUFUS C*	39	48	11	9
BROADWAY BUSINESS PARK INC*	37	48	12	16
BROCKHOUSE DAVID*	37	48	12	3
BROCKMAN JIM*	27	49	13	22
BROCKMAN KENT & MEREDITH*	27	49	13	24
BROCKMAN LORI A*	35	48	13	29
BROCKMAN MARK A*	27	49	13	1
BROCKMAN TREVOR & LEIGHA M*	35	48	13	29
BROCKMAN TREVOR A & LEIGHA M*	35	48	13	29
BROCKMAN TREVOR ALLEN*	19	50	13	26
BROCKMEIER GREGORY & KINDRA*	27	49	13	15
BROCKSMITH JAMES T & VICKI E*	55	45	12	12, 13
BRODERSEN MATTHEW & KARLA	25	49	14	24, 25
BRODERSEN NORBERT L & CYNTHIA L*	25	49	14	35, 36
BRODHACKER JESS M & HOLLY K	47	47	11	7
BRODHACKER JOSEPH JR & CYNTHIA*	37	48	12	21
BRODHACKER RYAN & RACHAEL BRASHEARS*	45	47	12	7
BROEKER DUANE CRAIG*	55	45	12	4
BROMSTEDT EARL W & ANN M	43	47	13	13
BROOKE CLEMENT E JR & MARY N	19	50	13	8, 9
BROOKING JOYCE G	43	47	13	23
BROOKMAN CANDACE M*	29	49	12	14
BROOKS ALAN T & CAROL A*	51	46	12	26
BROOKS CARL & LINDA, TRST	33	48	14	13
BROOKS CARL & LINDA, TRST	35	48	13	18
BROOKS CONNOR DANIEL*	23	50	11	32
BROOKS DAVID & DEANNA*	13	51	12	5
BROOKS JAMES E & JANET L*	35	48	13	29
BROOKS JEAN H, RT*	11	51	13	13
BROOKS JENNIFER L & BRADLEY J	51	46	12	4
BROOKS JOY L*	19	50	13	35
BROOKS KONNIE KAY	11	51	13	20, 21, 28, 29
BROOKS LANA M & KONNIE BROOKS	11	51	13	20
BROOKS LYNN B	15	51	11	31
BROOKS MICHAEL S & JENNIFER R*	37	48	12	12
BROOKS PAUL W & DENISE M*	33	48	14	2
BROOKS PAUL*	33	48	14	2
BROOKS PHILLIP & MICHELLE	51	46	12	9
BROOKS PHILLIP D*	29	49	12	11
BROOKS RONALD L	11	51	13	21, 28
BROOKS STEVEN P & CYNTHIA L*	43	47	13	3
BROOKS TERRY N & VICKI L	33	48	14	2
BROOKS TIMOTHY E & ANDREA E*	37	48	12	3
BROOKS WILLIAM F & SCOTT A*	39	48	11	8
BROOKS, TRST	43	47	13	16
BROOKS, TRST*	29	49	12	20
BROOKS, TRST*	35	48	13	29
BROOKSHIRE BRIAN L & LAURA A*	51	46	12	32
BROOKSHIRE PPTYS LLC*	49	46	13	3
BROOKSHIRE RICHARD & JUNG HA-BROOKSHIRE	49	46	13	3
BROOKSHIRE RONALD E	17	50	14	35
BROTEMARKLE MARK O	17	50	14	36
BROTHERS NICK & TIFFANY	39	48	11	4, 5
BROTHERTON LARRY W JR & SARAH M	29	49	12	18
BROTHERTON LOIS	51	46	12	21
BROTHERTON LOIS*	51	46	12	21
BROTHERTON WAYNE	33	48	14	17, 18
BROUDER JENNIFER L*	35	48	13	20
BROWER SCOTT & SANDRA, TRST*	37	48	12	3
BROWN ALLEN & KAREN	29	49	12	5
BROWN ASHLEY E*	43	47	13	10
BROWN BEVERLY J*	35	48	13	7
BROWN BRENDA*	37	48	12	3
BROWN BRIAN K & JACQUELINE M*	35	48	13	6
BROWN BRUCE & LISA	39	48	11	4
BROWN BRUCE P & LISA FORD-BROWN	39	48	11	4
BROWN CECIL M & LUCILLE F, RT*	35	48	13	18
BROWN CECIL*	29	49	12	20
BROWN CHARLES & EVELYN*	27	49	13	11
BROWN CHARLES & KIMBERLY*	37	48	12	28
BROWN CINNAMON*	37	48	12	21
BROWN CLINT*	35	48	13	20
BROWN CURT & LESLIE A	25	49	14	24
BROWN D CONRAD & JUDITH L*	27	49	13	24
BROWN D CONRAD & JUDITH L*	35	48	13	4, 27
BROWN DAVID & DEBRA	29	49	12	2
BROWN DAVID &, TRSTDA	11	51	13	35
BROWN DAVID NELSON & TERRAN BROWN*	49	46	13	1
BROWN DELORES L*	19	50	13	25
BROWN DONNA MARIE*	37	48	12	11
BROWN DOYLE CONRAD & JUDY L*	27	49	13	24
BROWN ERIC M & ELIZABETH M*	37	48	12	12
BROWN FREDA*	11	51	13	36
BROWN GARY & CAROL, RT	29	49	12	27
BROWN GARY J & SUSAN J*	51	46	12	6
BROWN GARY L & GRETCHEN L	29	49	12	8
BROWN GARY L & LARRY E & ARLENE	39	48	11	8
BROWN GLENN & KATE, TRST	15	51	11	31
BROWN IVY M & BENJAMIN BROWN*	37	48	12	12
BROWN JACQUELINE L & KERRY L	51	46	12	18
BROWN JAMES EDWARD & SHANNON M*	45	47	12	13
BROWN JAMES M JR & ADRIANN D*	39	48	11	5
BROWN JASON L & CASEY J	15	51	11	32
BROWN JASON WAYNE & ALISON C*	23	50	11	31
BROWN JEFFREY S & KIM S, TRST	19	50	13	34, 35
BROWN JEFFREY S & TERESA L*	43	47	13	11
BROWN JERAD*	23	50	11	29
BROWN JOHN R*	49	46	13	14
BROWN JORDAN WAYNE*	23	50	11	31
BROWN JOSEPH D & MARY E	15	51	11	32
BROWN JUANITA RENEE*	29	49	12	35
BROWN JUSTIN & STEPHANIE*	37	48	12	27
BROWN KATHLEEN MILLER, RT	43	47	13	14
BROWN KEVIN & LAYLA MCCULLOCH*	37	48	12	12
BROWN KEVIN E	29	49	12	27
BROWN KEVIN S & RACHEL L	51	46	12	5
BROWN KEVIN S*	19	50	13	3
BROWN KRISTOPHER L & AMBER D	25	49	14	25
BROWN LARRY E & ARLENE D & ARLENE REYES DAR JUAN	31	49	11	9
BROWN LEON & HELEN*	25	49	14	36
BROWN LESLIE ROLLINS	27	49	13	12
BROWN LINDA A*	37	48	12	3
BROWN LINDA SUE*	29	49	12	12
BROWN MARENE*	51	46	12	22
BROWN MARILYN E	37	48	12	13, 14, 23
BROWN MARK C & MOYA T*	27	49	13	11
BROWN MARY ELIZABETH	9	51	14	13
BROWN MARY*	29	49	12	18
BROWN MARY*	37	48	12	12
BROWN MELISSA*	29	49	12	20
BROWN MICHAEL KEVIN	49	46	13	13
BROWN NORMAN WAYNE & CAROL A	23	50	11	31
BROWN RANDY L & LESLIE L	13	51	12	30
BROWN REBECCA*	37	48	12	3
BROWN RICHARD E & COLLEEN A	23	50	11	27, 34, 35
BROWN RICHARD W & VICKI M*	27	49	13	24
BROWN ROBERT & LINDA LENAU	33	48	14	27, 35
BROWN ROBERT & LINDA LOU BROWN*	25	49	14	36
BROWN ROBERT & NICHELLE*	27	49	13	24
BROWN ROGER & MARY, TRST*	35	48	13	20
BROWN ROGER & MARY, TRST*	37	48	12	16
BROWN SHERRIE LINN	51	46	12	1
BROWN STEPHEN D & RACHEL M	33	48	14	26, 35
BROWN SYLVIA K*	37	48	12	2
BROWN TERRY L & ANGELA C, FT*	21	50	12	9, 16
BROWN TRAVIS H*	49	46	13	3
BROWN VIKKI*	37	48	12	3
BROWN VIRGINIA M*	37	48	12	11
BROWN WILLIAM O & JUDITH A	23	50	11	31
BROWN, FT	31	49	11	3
BROWN, FT*	31	49	11	3
BROWNE DWIGHT W*	29	49	12	10
BROWNFIELD DAVID & LAURA*	35	48	13	27
BROWNFIELD PAUL M & CYNTHIA L*	43	47	13	9
BROWNFIELD TRISTON D & ANGELA M*	43	47	13	9
BROWNING CONNIE L*	37	48	12	11
BROWNING GEORGE L & EDITH M*	35	48	13	20
BROWNING JIMMY D JR & JOAN W*	33	48	14	1, 12
BROWNING JOHN P & JODY L*	37	48	12	2
BROWNING RALPH & HARRIETT L*	27	49	13	27
BROWNING ROBERT & TAMMY	21	50	12	2
BROWNING ROBERT & TAMMY*	21	50	12	2
BROWNING TAMMY	33	48	14	4
BROXTON BRENDA K	19	50	13	35
BROXTON BRENDA K*	19	50	13	35
BROYLES BRENDA JANE*	33	48	14	1
BROZ ROBERT R & KAREN L, RT	39	48	11	31, 32
BROZOVICH CHRISTOPHER & URSULA*	37	48	12	12
BRUBAKER TERESA	43	47	13	1
BRUCE CHRISTOPHER & RACHEL	33	48	14	26
BRUCE EARNEST LEON	17	50	14	13
BRUCE GARY PAUL & DEBORAH	17	50	14	33
BRUCE KENNETH W & BARBARA A	17	50	14	13
BRUCE RALPH JORDAN & TIA	15	51	11	28
BRUCE RAYMOND L /TOD ANGIE (BRUCE) BELL*	29	49	12	6
BRUCE WILLIAM J & TAMARA R*	29	49	12	6
BRUCKS JEROME GREGORY*	35	48	13	29
BRUEGENHEMKE KATHLEEN L, RT*	37	48	12	3
BRUEGGEMANN GREG & SHELLEY	51	46	12	26
BRUEMMER CHRISTOPHER & JESSICA*	45	47	12	4
BRUENJES PAMELA S, RT*	35	48	13	33
BRUGMANN PAUL A & MONICA M*	33	48	14	26
BRUMFIELD GERALD H & IRMA L	33	48	14	6, 7
BRUMFIELD GERALD H & IRMA L*	33	48	15	1, 12
BRUMFIELD ROBERT H & SANDRA LEE*	43	47	13	2
BRUMIT DAVID A & BOBBIE LYNNE*	37	48	12	1, 12
BRUMLEY JOE & ASHLEY*	37	48	12	12
BRUMMET JACOB & AMANDA*	43	47	13	13
BRUMMET JACOB & AMANDA*	45	47	12	18
BRUMMET JEFFREY W & JANE T	45	47	12	10
BRUMMETT AMY C, TRST*	43	47	13	9
BRUNDAGE R SCOTT & VIRGINIA, TRST	19	50	13	34
BRUNDAGE R SCOTT & VIRGINIA, TRST	27	49	13	3, 4
BRUNE DAVID E	27	49	13	10
BRUNE ROBERT P	51	46	12	35
BRUNE ROBERT P	55	45	12	1, 2
BRUNE ROBERT P*	51	46	12	34, 35
BRUNE ROBERT P*	55	45	12	1
BRUNELLO LUANNE*	33	48	14	4
BRUNER MARY B*	21	50	12	35
BRUNHOLTZ FAMILY, RT*	29	49	12	9
BRUNKHORST MARY*	37	48	12	3
BRUNNER DENNIS M & TERRI L	23	50	11	26
BRUNNER WILLIAM A*	35	48	13	19
BRUNO CHRISTOPHER J	31	49	11	19
BRUNO ELAINE*	43	47	13	10
BRUNS MATTHEW L & RACHEL*	23	50	11	3
BRUNS ROBERT L & HEATHER R*	27	49	13	24
BRUNSTROM FAMILY, TRST	51	46	12	27
BRUNSTROM KEITH W & KEVIN L*	55	45	12	10
BRUNSTROM MARK	33	48	14	12
BRUNSTROM MARK*	29	49	12	14
BRUNSTROM RICHARD & DELORES, TRST	33	48	14	12
BRUNSTROM STEVEN BRUCE	25	49	14	13, 24
BRUSH JAMES W & L SUZANNE*	27	49	13	24
BRUSH KIMBERLY K & STEVEN M	21	50	12	26
BRUSH LYNDON J & ANNE L*	51	46	12	16
BRUSH SHARON G*	29	49	12	10
BRYAN CYNTHIA	45	47	12	16
BRYAN DONALD G JR & SHERI L	11	51	13	16, 21
BRYAN GLEN G & RONDA K	45	47	12	15
BRYAN GLEN G & RONDA K	51	46	12	23
BRYAN GLEN G & RONDA K*	51	46	12	23
BRYAN JANE RUTH*	45	47	12	15
BRYAN JASON G & LORI M	45	47	12	15
BRYAN JASON GLEN & LORI M	51	46	12	23
BRYAN JASON GLEN*	51	46	12	23
BRYAN JEFFREY & MARGARET, RT*	43	47	13	11
BRYAN JUSTIN S & MELANIE D	15	51	11	28
BRYAN SHAUN & CRYSTALYN*	35	48	13	20
BRYAN TRACY V & VIRGINIA L	13	51	12	33
BRYANT BRANDEN D*	37	48	12	11
BRYANT CURTIS J & JENNIFER D FISCHER-BRYANT	55	45	12	23
BRYANT DOUGLAS L*	33	48	14	4
BRYANT JERRY D*	29	49	12	10
BRYANT JERRY M	39	48	11	16
BRYANT KATHRYN & AUSTIN BUSE-OBERTO*	27	49	13	25
BRYANT KR & CJ, RT*	19	50	13	26
BRYANT RANDALL D*	29	49	12	26, 35
BRYANT ROBERT S & MELISSA L*	29	49	12	18
BRYANT STEVEN A & LISA A*	29	49	12	10
BRYANT STEVEN*	37	48	12	3
BRYANT WILLIAM C IV & JULIE A*	37	48	12	21
BRYANT WILLIAM T & PATRICIA R*	37	48	12	11
BRYSON CONST INC	21	50	12	19
BRYSON DONALD R & ROBERTA M, RT	23	50	11	10
BRYSON GERALDINE M	15	51	11	32
BRYSON GERALDINE M*	15	51	11	31
BRYSON JEREMY*	55	45	12	13
BRYSON KAREN SUE*	17	50	14	24
BRYSON LARRY A & PATRICIA A*	15	51	11	31
BRYSON NICHOLAS P & SAMANTHA F	15	51	11	28
BRYSON RANDALL C & PAMELA S*	37	48	12	28

Boone County Owner Index

NAME	PG	T	R	SEC
BRZUCHALSKI MARK*	27	49	13	14
BST PROPERTY GROUP LLC*	37	48	12	2
BUCHANAN IAN & MELISSA BOLAR*	37	48	12	12
BUCHANAN LANCE & JADE	29	49	12	13
BUCHANAN PAUL M & MELISSA K	25	49	14	32
BUCHHEIT DANIEL & BETTY & ALAN M & LADONNA TELLE	43	47	13	22
BUCHHEIT ERIN E	11	51	13	2
BUCHNER JEFFREY A*	37	48	12	21
BUCHNER WILLIAM D & TESSIE R	51	46	12	30
BUCK FRANKLIN & MELODI BEACH	19	50	13	19
BUCK GARY W & CHERYL A	31	49	11	17, 18
BUCK JAEGER NANCY	23	50	11	3
BUCKLER DARRELL W & CONNIE J	19	50	13	20, 21
BUCKLER DENNY RAY & SHARON ANN*	29	49	12	34
BUCKLER KENNETH W & JULIA A, RT	27	49	13	20
BUCKLER REGINA A, TRST*	27	49	13	20
BUCKLEY TERRY A & BARBARA J	31	49	11	31
BUCKLEY, FT*	43	47	13	11
BUCKMAN EMMA JEANNE*	37	48	12	11
BUCKMAN GREG*	11	51	13	11
BUCKMAN GREGORY L, RT*	21	50	12	15
BUCKMAN JASON G, TRST	21	50	12	11
BUCKMAN JASON G, TRST & BUCKMAN PPTYS*	21	50	12	11
BUCKMAN JASON G, TRST*	21	50	12	11
BUCKMAN PPTYS LLC	11	51	13	34
BUCKMAN PPTYS LLC	21	50	12	11
BUCKMAN PPTYS LLC*	21	50	12	11
BUCKNER KELLI SUE*	29	49	12	20
BUCKNER LANCE & CHRISTIE	51	46	12	5
BUCKNER MATTHEW*	51	46	12	26
BUCKNER MITCHELL L & CHERI L	51	46	12	5
BUCKRIDGE HERBERT A*	27	49	13	13, 24
BUCKRIDGE TIFFANY*	17	50	14	27
BUDACH SAM & JEAN*	37	48	12	1
BUENACASA DOROTHY ANNE SWANKO*	35	48	13	18
BUESCHER DAROLD & BONNY	25	49	14	2, 11
BUESCHER GERALD V & MARGARET C*	55	45	12	3
BUESING JAMES W*	33	48	14	1
BUFFALOE ROBERT & MARY*	27	49	13	6
BUFFINGTON JOHN M & DIANNE L*	37	48	12	27
BUGAYONG STEPHEN M*	37	48	12	16
BUHOLT ANGELA*	37	48	12	11
BUIS SCOTT WAYNE & CARMEN N*	35	48	13	29
BUKOWSKY REBECCA*	37	48	12	21
BULGIN TREVOR L & DENISE S*	17	50	14	35
BULLARD FAMILY, TRST	51	46	12	3, 22
BULLARD JAMES E & SHARI L, FT	51	46	12	31
BULLARD JAMES E & SHARI L, FT & WESLEY TODD	51	46	12	15, 21, 22, 28
BULLARD JOEL B & JANET K, TRST	49	46	13	10, 15
BULLARD JOEL B & JANET K, TRST	51	46	12	3, 4, 10
BULLARD JOEL B & JANET K, TRST*	51	46	12	3
BULLARD JOHN D & BONNIE L*	51	46	12	22
BULLARD JOHN RAY & ROBIN SUE	51	46	12	3
BULLARD JOHN RAY & ROBIN SUE*	51	46	12	22
BULLARD LISA ANNE (TODD)	47	47	11	19
BULLARD MATTHEW B & SARAH A	47	47	11	31, 32
BULLARD MATTHEW B & SARAH A	51	46	12	4
BULLARD PPTYS LLC*	51	46	12	15
BULLARD PROPERTY & INV LLC*	45	47	12	3, 4
BULLARD WESLEY TODD	51	46	12	28
BULLARD WILLIAM E & SHARON D	51	46	12	21, 22
BULLARD WILLIAM E & SHARON D*	51	46	12	22
BULLARD WILLIAM E & SHARON DIAN, TRST	51	46	12	22
BULLOCK CHRISTOPHER & VERONICA*	29	49	12	26, 27
BUMGARNER ROGER W, TRST	19	50	13	22
BUNCH ALAN M & JEANNE M ABBOTT	45	47	12	27
BUNCH ALAN MCKINLEY*	37	48	12	3
BUNCH BETTY E & RORY G BUNCH*	37	48	12	10
BUNCH GAYLORD H & BERNICE JOYCE	19	50	13	19
BUNCH JESS L JR & TAMMI B	31	49	11	31
BUNDY DORIS M*	37	48	12	11
BUNDY NANCY LEA*	37	48	12	2
BUNGER CHASE L & CHARITY E*	29	49	12	17
BUNKER JAKE ISAAC & RACHEL HOPE WORLEY-SMITH*	27	49	13	12
BUNN GREGORY R & CONNIE M*	15	51	11	20
BUNN PHILLIP-ELLEN, TRST	21	50	12	12, 13
BUNN PHILLIP-ELLEN, TRST*	21	50	12	12, 13
BUNN RONALD F & RITA H	37	48	12	24
BUNTEN HENRY J & BARBARA A*	35	48	13	29
BUNTEN TAMARA & JEFFREY*	29	49	12	9
BUNTIN JERED DRU & KATE-ANN MARIE VITT BUNTIN	29	49	12	28
BUNTON TIMOTHY W & PEGGY J*	37	48	12	2
BURBEE STEVEN C & CAROLYNN R*	35	48	13	28
BURCH RICHARD & KATHRYN MITTER*	35	48	13	19
BURCHFIELD JASON A & COURTNEY W*	43	47	13	11
BURD SANDRA	17	50	14	24
BURDICK ELIZABETH K*	37	48	12	12
BURDICK KYLE*	29	49	12	14
BURESH SCOTT & KIM, TRST	11	51	13	26, 27
BURG DANIEL E & KRIS A	21	50	12	7
BURG DANIEL E & KRIS A*	21	50	12	7
BURG EDWARD & JULIE A*	21	50	12	26
BURGER JOSEPH C & JANICE G	23	50	11	34
BURGER LISA R*	37	48	12	12
BURGESON HAROLD M & DONNA J*	13	51	12	35
BURGESON HAROLD M JR & DONNA K	13	51	12	35
BURGESS ANDREW J & VERONICA M*	37	48	12	10
BURGESS MATTHEW S & CHRISTIE B*	43	47	13	24
BURGESS MICHAEL A & SHEILA M*	35	48	13	20
BURGESS SALLY ANN*	37	48	12	3
BURGESS THOMAS & SHANNON	51	46	12	5
BURGIN BARTH A & CYNTHIA L*	33	48	14	1
BURK JASON C	19	50	13	20
BURK LARISSA & NATHAN LAPPIN*	27	49	13	20
BURK LINDA F	19	50	13	19, 20
BURK RICHARD D & CORRINE E	23	50	11	29
BURKE ANTHONY E & DORINDA D*	27	49	13	1, 2
BURKE BARTLEY J JR & NANCY D*	51	46	12	28
BURKE CHASE L & SHARA	11	51	13	3
BURKE MICHAEL J*	51	46	12	28
BURKE ROBERT DANIEL & JENNIFER JEAN GRIGG*	29	49	12	34
BURKE S KENT & LISA Q*	37	48	12	21
BURKE TODD P & JOAN W	23	50	11	9
BURKEMPER STUART M & KRISTEN M*	27	49	13	12
BURKETT KARL S & ROBIN L	17	50	14	14
BURKETT KATHERINE F*	37	48	12	12
BURKETT LELAND & TINA	13	51	12	28
BURKETT LELAND & TINA*	13	51	12	28
BURKETT SHELBY J*	29	49	12	10
BURKETT THOMAS A & KATHLEEN M	43	47	13	20
BURKETT THOMAS A & KATHLEEN M*	43	47	13	2
BURKETT WILLIAM & ELIZABETH, FT	11	51	13	32, 33
BURKETT WILLIAM & ELIZABETH, FT*	35	48	13	27
BURKHARDT JOHN K & VICTORIA A*	15	51	11	31
BURKHARDT JOY*	49	46	13	25
BURKHOLDER ELI*	11	51	13	13
BURKHOLDER EMANUEL-SHEILA, TRST	39	48	11	9
BURKHOLDER JOHNNY	21	50	12	7, 18
BURKHOLDER JOHNNY*	13	51	12	28
BURKHOLDER JOHNNY*	29	49	12	19, 20
BURKHOLDER JOSEPH S	19	50	13	24
BURKS BRIAN & HILLARY*	43	47	13	24
BURKS CHARLES F & STEPHANIE A	43	47	13	13
BURKS CHARLES F & STEPHANIE A*	43	47	13	13
BURKS CHRISTOPHER*	21	50	12	14
BURKS EDDIE JEAN & SHIRLEY SAM*	37	48	12	3
BURKS EDGAR M & DEBORAH LYNN*	19	50	13	31
BURKS JAMES SIDNEY	17	50	14	36
BURKS JOHN W & GUYRENE L	17	50	14	36
BURKS MICHAEL T*	17	50	14	36
BURKS PPTYS LLC	27	49	13	11
BURKS RHONDA J & MICHAEL D*	13	51	12	28
BURKS RONALD & SHERYL	21	50	12	1
BURLINGTON VANDIVER LLC	29	49	12	30
BURNAM JANICE K, RT	53	46	11	31
BURNAM JANICE K, RT*	55	45	11	6
BURNAM LARRY R, TRST*	35	48	13	20
BURNAM MEGAN*	29	49	12	34
BURNAM PATRICK C & JENNIFER L*	35	48	13	28
BURNAM WEYEN & ASHLEY*	35	48	13	28
BURNER JERREL & MARY, TRST	21	50	12	11
BURNER JERREL & MARY, TRSTS	21	50	12	11
BURNER JERREL Q & MARY, TRST	21	50	12	12
BURNETT BILLY R & MARILYN S*	37	48	12	28
BURNETT BOYD L & ADAJANE*	31	49	11	7
BURNETT DONALD & SELMA & GARY	23	50	11	31
BURNETT DOUGLAS W & SHARON K	55	45	12	10, 11, 14, 15
BURNETT ELIZABETH F*	51	46	12	13
BURNETT GREGORY S & CATHY	51	46	12	33
BURNETT JANE, RT*	25	49	14	35
BURNETT LARRY D & JUDITH A*	51	46	12	6
BURNETT LONNIE D & RETHA I, RT	21	50	12	1, 36
BURNETT NANCY L*	37	48	12	11
BURNETT WALTER L & PEGGY S, FT*	31	49	11	6, 7
BURNHAM FAMILY, RT*	45	47	12	19
BURNLEY DEBORAH S*	19	50	13	26
BURNS BRIAN A*	43	47	13	10
BURNS CHARLES B*	37	48	12	12
BURNS DEXTER WANE & DOLORES L*	51	46	12	16
BURNS JOSEPH W & ELLEN	21	50	12	15
BURNS JOSEPH W & ELLEN E	21	50	12	15
BURNS THOMAS D & CATHY J*	27	49	13	13, 24
BURNS W MARCUS & ALANA N	51	46	12	11
BURR MARK O	43	47	13	13, 23
BURR SHANE & ASHLEY*	33	48	14	8
BURRELL KIMBERLY & CLINT	13	51	12	34
BURRELL LACEY M & JOSHUA D*	43	47	13	14
BURRELL RICHARD A	51	46	12	24
BURRELL RICHARD A	53	46	11	19
BURRES VICKY J	21	50	12	23
BURRIS DONNA R, RT*	37	48	12	3
BURRIS GILBERT M & PEGGY A	17	50	14	13
BURRIS JOHN & CONNIE	45	47	12	19, 30
BURRIS JOHN & CONNIE*	43	47	13	24
BURRIS ROBERT A & MARGARET I	17	50	14	22
BURT MICHAEL I & MARY FAYE*	43	47	13	10
BURTON JAMES R II*	37	48	12	3
BURTON LAUREN V*	29	49	12	9
BURTON MICHAEL D & TAMMY L*	27	49	13	25
BURTON SARAH M & TANNER R*	21	50	12	7
BURTON SHARON R*	11	51	13	12
BURWELL CHRISTINE N & ROBERT M	23	50	11	33
BURWELL KENNETH M & LISA STANFIELD	19	50	13	34
BURWELL KYLE DAVID & JILL M	19	50	13	34
BUSCH, FT	45	47	12	9
BUSCHER CODY LEE & KATHRYN KAY*	37	48	12	3
BUSCHMAN PAUL & ANGELA M	55	45	12	24
BUSH DEDRICK L*	27	49	13	24
BUSH HOLLY J*	27	49	13	11
BUSH KERRY R & JANA M*	37	48	12	27
BUSH NORMA J	29	49	12	9
BUSH PATTI A & LYLE A	21	50	12	20
BUSH STEVEN*	27	49	13	24
BUSH WAYNE*	29	49	12	9
BUSS RICHARD A & CLARICE RIESER*	21	50	12	3
BUSSARD JAMES B & SHARON FOX BUSSARD*	37	48	12	3
BUSSEAU CRAIG R & BETH*	35	48	13	20
BUSSEN KARLOS R & JENNIFER E*	51	46	12	16
BUSSING DARRELL*	51	46	12	24
BUSSING GARRETT A	51	46	12	12
BUSTEED EUGENE & LINDA HANCIK	49	46	13	14
BUSTEED EUGENE & LINDA HANCIK*	49	46	13	14
BUSTER DAVID & TRACEY	37	48	12	36
BUSWELL JON*	29	49	12	18
BUTCHER DAVID & KAREN	47	47	11	18
BUTCHER DAVID & KAREN*	27	49	13	26
BUTCHER DAVID & KAREN*	37	48	12	11
BUTCHER JOHN & KAREN	15	51	11	31
BUTCHER TERRY & DYANN	33	48	14	12
BUTLER CORA & RICHARD SCHULZ*	37	48	12	2
BUTLER DENZEL K*	29	49	12	19
BUTLER DOUGLAS B & CYNTHIA D	19	50	13	33
BUTLER DOUGLAS B & CYNTHIA D	27	49	13	2, 3
BUTLER FAMILY FARMS LLC	19	50	13	32, 33
BUTLER FAMILY FARMS LLC	27	49	13	4, 5
BUTLER GRACE B, RT	19	50	13	33
BUTLER GRACE B, RT	27	49	13	2
BUTLER JAMES W & CYNTHIA A*	33	48	14	27, 34
BUTLER JOHANNE & ALLEN*	37	48	12	21
BUTLER LABEA & QUENTIN*	27	49	13	24
BUTLER LABEA C	11	51	13	36
BUTLER LAWRENCE E & SANDRA L*	37	48	12	10
BUTLER MARVIN E & DIANE M SWAIN*	27	49	13	24
BUTLER SCHULZ PPTYS LLC*	37	48	12	2
BUTLER SCOTT & CAMY	45	47	12	27
BUTLER WESLEY L & CARMEN P*	29	49	12	20
BUTLER, TRST	27	49	13	2, 3
BUTMAN LELAND & RUTH BUTMAN*	37	48	12	11
BUTMAN RUTH A & LELAND*	37	48	12	11
BUTTON DEREK & STACEY*	17	50	14	25
BUTTON DEREK & STACEY*	19	50	13	30
BUTTS CAROL*	37	48	12	3
BUTTS CHARLES JOSHUA*	37	48	12	2
BUTTS DORAN L & KHAMTHOUNE B*	37	48	12	10
BUTZIN EDITH	31	49	11	9
BUXMAN DAVID L*	27	49	13	11
BUXTON JAMES E*	27	49	13	25
BUXTON WARREN*	31	49	11	18
BYARS PATTY L*	35	48	13	20
BYERS MICHAEL & DANA	19	50	13	25, 34
BYERS MICHAEL & DANA*	19	50	13	35
BYERS WILLIAM L JR & RHONDA F	43	47	13	35
BYERS WILLIAM L JR & RHONDA F*	37	48	12	21
BYNUM JAMES R & MARY E*	25	49	14	17
BYRD JOSHUA & DANA*	17	50	14	24, 25

C

C & C PROPERTY GROUP LLC*	27	49	13	24
C & C PROPERTY GROUP LLC*	29	49	12	11, 20
C & C PROPERTY GROUP LLC*	39	48	11	29
C & C QUALITY EXTERIORS LLC	21	50	12	24
C & C QUALITY EXTERIORS LLC*	21	50	12	24
C & C QUALITY EXTERIORS LLC*	23	50	11	19
C & C RENTAL PPTYS LLC*	29	49	12	9
C & J JOHNSON, FT	55	45	12	11
C & J PROPERTY MGMT LLC*	29	49	12	19
C C F RENTALS LLC	49	46	13	2, 11
C C F RENTALS LLC	51	46	12	7
C&R HOUSES LLC*	27	49	13	17
C4 CAPITAL LLC*	29	49	12	20
CABB INVS LLC*	27	49	13	24
CABERO DAMASO R*	37	48	12	12
CADWELL MARVIN*	27	49	13	24
CADWELL MATTHEW & ROBIN J*	37	48	12	2
CADY J CHRISTOPHER & NANCY H	19	50	13	10
CAGLE WILLIAM R & LAURA M*	37	48	12	12
CAHILL PATRICIA & MIKE WILLIAMS*	17	50	14	24
CAIN CHRISTOPHER S*	29	49	12	18
CAIN LARRY D	29	49	12	12
CAINE CHARLES A & JEANNE C, RT*	37	48	12	15
CAINE GREGERY A*	29	49	12	19, 20
CALAHAN CHRISTOPHER A*	29	49	12	11
CALCOTE RALPH B & TAMMY L	19	50	13	23
CALCOTE RALPH B & TAMMY L*	19	50	13	26
CALDARELLO LOUIS L & EDNA, RT	19	50	13	1, 2, 11, 12
CALDWELL & PRICE LLC*	33	48	14	7
CALDWELL BRIAN & SYDNEY*	19	50	13	15
CALDWELL BRUCE H & SHARON S*	29	49	12	2
CALDWELL CLIFFORD-LEONE, TRST	51	46	12	17, 30
CALDWELL DONALD W & DEANE R	9	51	14	13, 14, 24
CALDWELL GREGORY D & LISA D COURTER-CALDWELL*	35	48	13	20
CALDWELL KEVIN L & MONIQUE D	25	49	14	27
CALDWELL LIMITED FARMS LLC	21	50	12	16, 21
CALDWELL LIMITED FARMS LLC*	21	50	12	15
CALDWELL LUCAS G*	55	45	12	10
CALDWELL SCOTT & KIMBERLY ANCELL*	55	45	12	4
CALDWELL WILLIAM MORTON JR*	37	48	12	10
CALFEE JOHN W & ROBIN D	27	49	13	27
CALHOON LARRY & BARBARA*	35	48	13	20
CALHOUN DOUGLAS M & HEATHER R*	39	48	11	6
CALHOUN RODNEY & LISA	23	50	11	5
CALICOTT TYLER & WILBER & JUANITA*	37	48	12	11
CALICOTT WILBUR & JUANITA, TRSTS*	37	48	12	11
CALL ERMAN L & DONNA	19	50	13	21, 28
CALL ERMAN L & DONNA*	19	50	13	36
CALL TRAVIS & VALERIE*	27	49	13	8
CALLAHAN CREEK FARMS LLC	25	49	14	25
CALLAHAN CREEK FARMS LLC	27	49	13	30, 31, 32
CALLAHAN CREEK FARMS LLC	35	48	13	6
CALLAHAN CREEK FARMS LLC*	27	49	13	32
CALLAHAN CREEK FARMS LLC*	35	48	13	5, 6
CALLAHAN ZACHARY D & EMILY M	19	50	13	30
CALLAIS WALTRAUT K*	21	50	12	18
CALLIS STEVEN M*	35	48	13	30
CALVERT BARBARA J*	29	49	12	5
CALVERT BOB & SHARON*	15	51	11	23
CALVERT DAVID D & CRYSTAL D	29	49	12	7
CALVERT EMMET & LOLA*	29	49	12	4
CALVERT GARY M & ALISA E*	29	49	12	4
CALVERT HOWARD T & DOROTHY D*	29	49	12	5
CALVERT JAMES D & CATHERINE M	29	49	12	8
CALVERT JOSHUA G & JAMIE*	21	50	12	10
CALVERT MARTIN R & DONNA K*	37	48	12	3
CALVERT ORVILLE G & DARLENE K BISHOP-CALVERT*	29	49	12	11
CALVERT ROBERT GENE & VICKI L*	11	51	13	32
CALVERT ROBERT W & DEBORAH K	15	51	11	28
CALVERT ROY & JOYCE	29	49	12	5
CALVERT ROY & JOYCE*	29	49	12	5
CALVERT ROY E	29	49	12	5
CALVERT STEVEN M & DEBBIE L*	29	49	12	4
CALVIN CHARLES J & BARBARA L	51	46	12	14
CALVIN DOUGLAS J	51	46	12	5
CALVIN GERTRUDE JANET*	51	46	12	30
CALVIN HARTLEY E & SHARON K*	51	46	12	30
CALVIN JERRY DALE*	29	49	12	11
CALVIN JONI	55	45	12	3

Boone County Owner Index

NAME	PG	T	R	SEC
CALVIN LLOYD L & LOIS	27	49	13	26
CALVIN MITCHELL L & J GAIL*	51	46	12	17
CALVIN REBEKAH L*	37	48	12	3
CALVIN RONALD S & URAI*	21	50	12	23
CALVIN STEVEN E & KATHERN L	51	46	12	20
CALVIN TERRY M & LYNN	33	48	14	6
CALVIN VINCENT C & SUE E MARTIN*	49	46	13	24
CALVIN YVONNE	27	49	13	7
CALVIN, FT AGREEMENT	33	48	14	12
CAMACHO VIRNA G*	35	48	13	20
CAMDEN STEVE & DALANE	31	49	11	19
CAMEO INV PPTYS LLC*	51	46	12	35
CAMERON BRENT T & LAURA L*	27	49	13	26
CAMERON DINA MARIE*	51	46	12	10
CAMERON JOSEPH A III, TRST*	43	47	13	15
CAMERON MELODY L*	37	48	12	12
CAMPBELL ANDREA G, TRST	15	51	11	35
CAMPBELL ANDREA G, TRST	23	50	11	2
CAMPBELL BETTY & HAROLD GOODING JR	15	51	11	20
CAMPBELL BLANCHE O	21	50	12	35
CAMPBELL BRADLEY K & LEANNE M*	51	46	12	8
CAMPBELL CARL D & BELINDA E	23	50	11	31
CAMPBELL CARL D JR & BELINDA E	23	50	11	34
CAMPBELL CHARLES & WILMA, RT*	29	49	12	34
CAMPBELL CYNTHIA E(SMITH)	51	46	12	12
CAMPBELL ERNEST & BALEN*	29	49	12	5
CAMPBELL FAMILY, RT	17	50	14	1
CAMPBELL GLEN & ADRIAN	19	50	13	35
CAMPBELL JANICE	27	49	13	30
CAMPBELL JASON & ROGER & SHARLA'	37	48	12	21
CAMPBELL JERRY G & REBECCA E	25	49	14	27
CAMPBELL KAREN SUE*	29	49	12	27
CAMPBELL LORE A*	37	48	12	11
CAMPBELL LORI A	29	49	12	18
CAMPBELL MICHAEL E & CAITLIN	15	51	11	20
CAMPBELL RICHARD L & MARY K*	21	50	12	23
CAMPBELL ROBERT & PATRICK & PATRICK L & KAREN*	35	48	13	29
CAMPBELL ROBERT G, TRST	25	49	14	23
CAMPBELL ROBERT G, TRST	43	47	13	4, 9
CAMPBELL SCOTT T & HEIDI J	25	49	14	8, 17, 18
CAMPBELL SCOTT T & HEIDI J*	25	49	14	7, 8
CAMPBELL SHANE B & ESTER E*	37	48	12	11
CAMPBELL TIMOTHY V & ROXANNA L*	29	49	12	11
CANADAY BRIAN & LAUREN	17	50	14	25
CANCHOLA PAULA J	31	49	11	15
CANCHOLA PAULA J*	31	49	11	16
CANDRL JAMES S & JULIE M*	37	48	12	14
CANFIELD NATHAN & JESSICA*	35	48	13	20
CANINE JENNIFER L*	37	48	12	2
CANLAS MICHAEL & MEGHAN	43	47	13	6
CANNADAY ALAN B II & BROOKE*	35	48	13	20
CANNELL CRAIG C & CLARA E*	37	48	12	3
CANO JOSE A*	33	48	14	2
CANOLE CHARLES D & CLAUDIA J*	19	50	13	26, 35
CANOLE HELEN D, TRST	19	50	13	1
CANOLE JOSEPH D & LORI	19	50	13	17
CANOLE LESLIE & RONALD	43	47	13	17
CANOLE LESLIE & RONALD*	43	47	13	8, 17
CANOLE LESLIE L & KENNETH L	43	47	13	17
CANOLE LESLIE L & KENNETH L*	43	47	13	17
CANOLE MAXINE*	27	49	13	13
CANOLE MICHAEL EUGENE	27	49	13	15
CANOLE ROBERTA*	29	49	12	17
CANOLE WILLIAM-CHARLOTTE, TRST*	11	51	13	36
CANON JAMES W*	21	50	12	23
CANOTE CHRISTOPHER & SUSAN	11	51	13	19
CANOTE CHRISTOPHER & SUSAN	9	51	14	24
CANOTE DENNIS & ANNETTE	45	47	12	22
CANOTE DENNIS R	45	47	12	22
CANOTE DOROTHY C & JAMES W	9	51	14	36
CANTONE AMY E*	27	49	13	12
CANTRELL DUSTY AUSTIN & ALLISON*	37	48	12	21
CANTWELL QUALIFIED SPOUSAL, TRST*	25	49	14	21
CANTWELL SAMANTHA R*	37	48	12	2
CAO RAYMOND & KEKE SUN*	35	48	13	20
CAPITAL LAND INV LLC	29	49	12	19
CAPLE HOLLY ANN*	43	47	13	9
CAPLE RICHARD B	45	47	12	17
CAPPS BENJAMIN	51	46	12	13, 14
CAPRIO EDWARD & JESSICA	13	51	12	22
CAPRON DAVID & SUSAN*	33	48	14	26, 35
CAPUTO ANDREW*	29	49	12	18
CARAWAY ANTHONY DALE*	29	49	12	18
CARD JOSHUA*	33	48	14	1
CARDETTI JOSEPH A & ANN M*	37	48	12	27
CAREY AMY & DAVID RICHARDSON*	35	48	13	20
CAREY ANNA & JOSHUA	33	48	14	26
CAREY BILLY JOE & JO ANN	17	50	14	25
CAREY BRUCE C & JERRILYN A	19	50	13	18
CAREY DONALD L & ANNA L	19	50	13	20
CAREY DONALD L & ANNA L*	19	50	13	20
CAREY DONALD L & LOUISE	19	50	13	7, 18
CAREY NATHAN & SAMANTHA*	11	51	13	19
CAREY OPAL JOYCE	19	50	13	18
CAREY TIMOTHY & TIFFANY SANCHEZ*	43	47	13	10
CAREY, TRST*	19	50	13	18
CARGILL PORK LLC	15	51	11	8
CARGILL PORK LLC*	15	51	11	8
CARL EDWARDS LLC*	37	48	12	21
CARL PATRICIA J & ALAN RAY IDLE*	39	48	11	8
CARL PATRICIA J*	37	48	12	12
CARLINE LARRY & DEBRA*	37	48	12	12
CARLISLE TERRY & GRETCHEN, FT	47	47	11	8
CARLOS CHRISTOPHER A & EDDIE D*	27	49	13	19
CARLOS DAVID & TERESA	25	49	14	33
CARLOS EDDIE D & LINDA K*	27	49	13	19
CARLOS EDDIE D*	27	49	13	19
CARLOS FERNANDO & ISABELA	27	49	13	22
CARLOS FERNANDO & ISABELA*	27	49	13	22
CARLOS KODI & COURTNEY*	37	48	12	10
CARLOS LEROY W & JANICE K*	17	50	14	24
CARLSON SPENCER G & BECKY A WADE-CARLSON*	11	51	13	35
CARLSON STEVEN R & GWENDOLYN D*	27	49	13	12
CARLSON TIMOTHY D*	43	47	13	3
CARLYLE ALICJA J*	37	48	12	10
CARMACK BARRY K & TINA M*	21	50	12	23
CARMAN GALE L & BARBARA K*	37	48	12	2
CARMICHAEL DANIEL & LAURIE*	35	48	13	20
CARMICHAEL KEITH J & ANGELINE M*	29	49	12	30
CARMICHAEL MARTIN*	27	49	13	8
CARNES LISA G*	27	49	13	26
CARNEY JACQUELINE L & JOHN P*	37	48	12	28
CARNEY MARGARET, RT*	27	49	13	20
CARNEY, FT	45	47	12	33
CARON NORMAND & DOLORES, TRST*	37	48	12	28
CARPENTER ARON EDWARD	11	51	13	14
CARPENTER BRENT D & JOANN	25	49	14	32
CARPENTER JANICE & DEBORAH POHLMAN*	27	49	13	25
CARPENTER JOHN E & ANGELA	11	51	13	11
CARPENTER KEITH & BRENDA TYREE	13	51	12	30
CARPENTER KEITH JOSEPH	13	51	12	30
CARPENTER KEITH W & KACI L*	13	51	12	34
CARPENTER TAMMY*	33	48	14	1
CARPENTER WILLIAM R & CORINNE M*	45	47	12	18
CARPENTIER-WHITE, TRST	39	48	11	30
CARR DOUGLAS W & BARBARA D*	45	47	12	18
CARR JEFFREY T & STACEY L	11	51	13	19, 30
CARR MELANIE ANN*	29	49	12	9
CARR PATRICIA K*	43	47	13	10
CARR TIMOTHY R & DANETTE L*	29	49	12	11
CARRAHER PATRICK M*	37	48	12	21
CARRANZA ALEJANDRO & JENNIFER L*	45	47	12	8
CARRICO JAMES R & ALICE M*	27	49	13	11
CARRICO SHAWN M & CASSIE M	23	50	11	4
CARRIER DONALD D*	27	49	13	14
CARRIER RODNEY L & CHERYL A	31	49	11	18
CARRIER RODNEY L & CHERYL A*	29	49	12	10
CARROLL JACKIE L SR & MARY A*	37	48	12	2
CARRONE JOSEPH C JR, RT*	27	49	13	28
CARROW DEBORAH & DARRELL BECK	11	51	13	16, 21
CARSON DAVID M & PATRICIA*	29	49	12	10
CARSON JOHN & JENNIFER	25	49	14	25
CARSON SAMUEL C & ALYSON R CONN*	37	48	12	2
CARTEE DOMINIQUE*	29	49	12	16
CARTER BRIAN & EMILY*	37	48	12	10
CARTER BRUCE & DONNA*	29	49	12	19
CARTER CARA*	43	47	13	10
CARTER DANA M*	29	49	12	9
CARTER DIANE M & JOHN J*	19	50	13	31
CARTER FRED & JEANNE TASSI	27	49	13	23
CARTER GUY A & SONDRA S, TRST	43	47	13	13
CARTER ISSAC L & ZONA KATHALEEN*	19	50	13	11
CARTER JACQUELINE B*	21	50	12	35
CARTER JAMAD*	37	48	12	2
CARTER JENNIFER & ROBERT DOCHLER	19	50	13	30
CARTER JENNIFER & ROBERT DOCHLER*	19	50	13	30
CARTER JUSTIN B & VALYNDA G FREMONT*	35	48	13	20
CARTER KAREN SUPER & PETER J RAYHART SR*	39	48	11	8
CARTER KENT & TINA*	19	50	13	28
CARTER LYANNA R & RONALD & JUDITH K	31	49	11	5
CARTER PAMELA J & TIMOTHY F	33	48	14	27, 28
CARTER PAT A & MICHAELA*	27	49	13	30
CARTER PATRICIA*	43	47	13	2
CARTER REUBEN JR & ELIZABETH*	21	50	12	24
CARTER REX D & LINDA JOYCE	19	50	13	21
CARTER RYAN	13	51	12	30
CARTER SIDNEY L & LAYNA A	39	48	11	31
CARTER SIDNEY L & LAYNA A*	37	48	12	3
CARTER STEPHEN L & ROSE N*	37	48	12	3
CARUTHERS ANDRIA D*	43	47	13	2
CARUTHERS EARL F & MARIEA H	25	49	14	25, 36
CARUTHERS JEFFREY S*	25	49	14	34
CARUTHERS MARIEA L & EARL F	25	49	14	34
CARUTHERS MICHAEL T & JANET A	15	51	11	30
CARWILE DANNY & TAMMY	51	46	12	33
CARY PAUL L & LINDA GRAUE, RT	47	47	11	8
CASADY JAMES NORTON	23	50	11	22
CASADY JOHN & SHERI	19	50	13	3
CASADY MICHAEL & FELICIA	45	47	12	2
CASE ARTHUR ALSOP & NANCY ROSS (TRUSTEES)	55	45	12	17
CASE DAN, RT	49	46	13	2
CASE ELIZABETH PAN & CURT HALFERTY, RT	43	47	13	35, 36
CASE ELIZABETH PAN & CURT HALFERTY, RT	49	46	13	1
CASE NANCY	49	46	13	1
CASE NANCY & PAN & CURTIS HALFERTY	49	46	13	1
CASELMAN CHARLES P & DEBORAH S	21	50	12	14
CASEY ANDREW R & JESSICA N*	51	46	12	17
CASEY DAVID L & CHRISTINE E, RT*	53	46	11	7
CASEY PATRICIA L, RT*	37	48	12	10
CASEY STEVEN J & KATHY L*	21	50	12	14
CASEY'S MARKETING CO #1004*	37	48	12	16
CASH JESSE COLTOR & KELLI MARIE	23	50	11	6
CASHION ROYAL W*	19	50	13	16, 17
CASKEY ANTHONY-LINDA, TRST	21	50	12	34
CASPALL KENNETH K, TRST	37	48	12	24
CASPARI CONSTANCE W*	37	48	12	3
CASS CASS DANIEL	49	46	13	14, 15
CASS CASS DANIEL	55	45	12	22
CASS CASS DANIEL*	35	48	13	33
CASS WILLIAM A & SUSAN C NAGEL	45	47	12	17
CASSIDAY SHELLY*	37	48	12	12
CASSIL ARNOLD L III & DEBRA SUE*	27	49	13	25
CASTAGNO KENNETH A & WENDY J*	37	48	12	15, 22
CASTEEL CAROLYN A & JOHN B & JACQUELINE T	55	45	12	22
CASTEEL JILL*	33	48	14	2
CASTEEL JOHN C & MARY K*	27	49	13	29
CASTEEL MARVIN L	55	45	12	22
CASTEEL MARVIN L*	55	45	12	22
CASTEEL MELVIN E*	37	48	12	12
CASTLEMAN CLARENCE-BARBARA, TRST	19	50	13	24
CASTLEMAN CLARENCE-BARBARA, TRST*	19	50	13	24
CASTLEMAN ELGAN R, TRST	19	50	13	24
CASTLEMAN RICHARD W & ANGELIA M & HANNAH M	19	50	13	24
CASTLEMAN RICHARD W & ANGIE M*	19	50	13	24
CASTROP JOSEPH & GLENDA	23	50	11	19
CASTROP, FT	21	50	12	12
CASTROP, FT*	21	50	12	12
CASZATT ERIC C & MICHELE S*	27	49	13	29
CATHEY DAVID & PHILLIP & SUSAN	23	50	11	29
CATHEY JOHN P II & ANDREA M	29	49	12	11
CATHEY MADALYNN MARIE*	29	49	12	11
CATHEY PHILLIP-SUSAN, TRST	31	49	11	17
CATHEY ROBERT D & MARGARET*	21	50	12	27
CATHEY ROBERT D & PATRICIA L*	21	50	12	10
CATTAIL CORP	19	50	13	12
CAUDLE DENNIS	29	49	12	13
CAUDLE ERIC	45	47	12	27
CAUDLE ERIC E & TERRIE*	23	50	11	6
CAUDLE F J & LORETTA FAY	45	47	12	27
CAUDLE STEVEN WAYNE	45	47	12	27
CAVANAUGH CAROL L & MORRIS	51	46	12	30
CAVCEY KENNETH H*	43	47	13	2
CAVENDER, RT*	43	47	13	11
CAWLEY DOUGLAS & SHERRI*	35	48	13	20
CAYOU JOHN J & ERICA MURPHY	23	50	11	30
CDM INVS LLC	19	50	13	9
CDR CONST LLC	21	50	12	3
CDR CONST LLC*	21	50	12	30, 35
CEB 2008, RT	19	50	13	2, 3
CEBALLOS THOMAS & DAILENE	33	48	14	27
CECIL EARL A & JEAN M, FT	43	47	13	13
CECORA LYDIA*	27	49	13	11
CEDAR CREEK FARMS LLC	53	46	11	30, 31, 32
CEDAR CREEK THERAPEUTIC RIDING CENTER	45	47	12	9, 10
CEDAR GROVE PPTYS LLC*	37	48	12	16
CEDAR GROVE RENTALS LLC*	35	48	13	20
CEDAR LAKE BUILDING CO LLC*	21	50	12	23
CELLAR KIRK R, RT*	37	48	12	3
CEMETERY	13	51	12	5
CEMETERY	19	50	13	22
CEMETERY*	19	50	13	22
CEMETERY*	25	49	14	17
CEMETERY*	27	49	13	22
CEMETERY*	29	49	12	13
CEMETERY*	33	48	14	13
CEMETERY*	45	47	12	15, 20
CEMETERY*	47	47	11	9
CEMETERY*	51	46	12	16
CENTOBIE ANTONIO P*	45	47	12	22
CENTRAL BOONE INVS LLC*	29	49	12	17
CENTRAL BOONE PPTYS2 LLC	9	51	14	25, 26
CENTRAL BOONE PPTYS2 LLC*	27	49	13	11
CENTRAL DVPMT GROUP LLC*	27	49	13	24
CENTRAL ELECTRIC POWER COOP	19	50	13	18
CENTRAL ELECTRIC POWER COOP	27	49	13	2, 13
CENTRAL ELECTRIC POWER COOP	33	48	14	14, 23
CENTRAL ELECTRIC POWER COOP*	21	50	12	18
CENTRAL ELECTRIC POWER COOP*	25	49	14	13
CENTRAL ELECTRIC POWER COOP*	29	49	12	36
CENTRAL ELECTRIC POWER COOP*	33	48	14	13
CENTRAL ELECTRIC POWER COOP*	43	47	13	10
CENTRAL ELECTRIC POWER COOP*	45	47	12	3, 10
CENTRAL ELECTRIC POWER COOP*	51	46	12	2
CENTRAL MO AVIATION INC*	45	47	12	25
CENTRAL MO DIABETES CHILDREN'S CAMP INC	27	49	13	19, 30
CENTRAL MO IRON- WORKERS APPRENTICE TRAINING*	33	48	14	3
CENTRAL MO MOBILE HOMES LLC	23	50	11	30
CENTRAL MO MOBILE HOMES LLC*	27	49	13	22
CENTRAL MO PPTYS LLC	25	49	14	21, 28
CENTRALIA NFO COLLECTION POINT*	15	51	11	6
CENTURYTEL OF MO LLC*	29	49	12	19
CENTURYTEL OF MO LLC*	35	48	13	6, 29
CENTURYTEL OF MO LLC*	37	48	12	12
CENTURYTEL OF MO LLC*	43	47	13	10
CENTURYTEL OF MO LLC*	45	47	12	10
CERINI INVS/HERTZ CAR RENTAL*	45	47	12	25, 36
CERRATO-GARCIA JOSE A*	29	49	12	20
CERTAIN ELMA L*	27	49	13	35
CESSAC SUSAN M*	27	49	13	27
CF REAL ESTATE LLC	45	47	12	31
CHAATIT OZZIE*	29	49	12	20
CHACON ROLAND & TRICIA	29	49	12	18
CHADWICK JOHN ARTHUR	23	50	11	31
CHADWICK, TRST	27	49	13	26, 27
CHADWICK, TRST*	27	49	13	22, 23
CHAIRMAN DENNIS B & AMRUTA N PADHYE*	43	47	13	24
CHALIGOJ ERICA D*	27	49	13	12
CHAMBERLAIN ENOS JR & ALETHA	29	49	12	10
CHAMBERS RUSSELL & TINA*	45	47	12	13
CHAMPAGNE CURTIS R & VICKY L	55	45	12	23
CHAMPAGNE JESSE A & JESSICA J*	35	48	13	20
CHAN LOP MING & SHIRLEY SUEN-WAI	21	50	12	13
CHAN PAUL CHUN-HO & LILY YIN-HA*	37	48	12	16
CHANCELLOR RICHARD L & DONNA F	29	49	12	24
CHANCELLOR RICHARD L & DONNA F	43	47	13	24, 25
CHANCELLOR RICHARD L & DONNA F*	37	48	12	11
CHANCELLOR TERRY J*	37	48	12	28
CHANDLEE GARY & JULIE*	23	50	11	7
CHANDLER BROOKS F	43	47	13	26
CHANDLER BROOKS F*	43	47	13	35
CHANDLER DANE C & STEPHANIE R*	29	49	12	17
CHANDLER GARY T & VERONICA L	37	48	12	13, 14
CHANDLER KAREN & RICHARD*	37	48	12	1
CHANDLER KENNETH CLARK C.A.E.*	45	47	12	30
CHANDLER STEVEN R & PATRICIA C*	37	48	12	12
CHANEY MARTHA THOMPSON*	37	48	12	10
CHANN RANDALL & LORIN*	35	48	13	27
CHAO MAO-CHENG & WAN-TSIH H*	35	48	13	29

Boone County Owner Index

NAME	PG	T	R	SEC
CHAO WAN-TSIH H & MING SAN HUANG*	33	48	14	11
CHAPA SARA N	49	46	13	26
CHAPE WILLIAM G & JANICE G*	39	48	11	8
CHAPEL VIEW LAND LLC	27	49	13	20, 29
CHAPEL VIEW LAND LLC*	27	49	13	20
CHAPIN MATTHEW R*	43	47	13	9
CHAPMAN AARON & BARBARA	51	46	12	22, 27
CHAPMAN AARON & BARBARA*	45	47	12	15
CHAPMAN AARON & BARBARA*	51	46	12	22, 27
CHAPMAN AARON RENDALL & BARBARA ANN CHAPMAN, TRST*	51	46	12	27
CHAPMAN DUANE & MERRI WENTE-CHAPMAN	29	49	12	26
CHAPMAN FAMILY, RT	29	49	12	23
CHAPMAN FAMILY, RT*	29	49	12	26
CHAPMAN LAUREN DENIELLE & DANA CHRISTOPHER TANNEHILL*	29	49	12	26
CHAPMAN MARCUS S & CYNTHIA E*	43	47	13	10
CHAPMAN MARTHA LOUISE*	33	48	14	24
CHAPMAN RON & BETH, TRST	33	48	14	22
CHAPMAN RON & BETH, TRST	35	48	13	4, 5
CHAPMAN RON & BETH, TRST*	35	48	13	5
CHAPMAN SEAN K & TRACY D*	51	46	12	19
CHAPMAN STEPHEN A & SANDRA J*	43	47	13	13
CHAPMAN, FT	31	49	11	19
CHAPPELL RODNEY W & DIANE M	53	46	11	5
CHAPPELL STANLEY G*	25	49	14	13, 24
CHAPPELL STEPHEN & ROBIN NUNNELLY*	51	46	12	30
CHARLES MARYANN & NOEL PETER CHARLES*	43	47	13	9
CHARTER COMMS ENTERTAINMENT I LLC*	29	49	12	30
CHASE CHESTER E & BONNIE J	11	51	13	3
CHASE MICHAEL T*	27	49	13	24
CHASEN MATTHEW & HEATHER MULLIGAN	47	47	11	20, 29
CHASTAIN, FT	45	47	12	27
CHASTEEN BERT D & CINDY L	39	48	11	33
CHASTEEN BERT D & CINDY L	47	47	11	4
CHAVEZ ELMER ALEXANDER VALENCIA & VERONICA*	37	48	12	12
CHC PPTYS LLC*	33	48	14	3
CHEAVENS STEPHEN-CAROLYN, TRST	43	47	13	25
CHEAVENS STEPHEN-CAROLYN, TRST	45	47	12	30
CHEEK BARBARA R, TRST	33	48	15	12
CHEEK RANDY & VICKI	11	51	13	2
CHEEK ROBERT & CATALINA KERSTEN	19	50	13	21
CHEEK ROBERT & CATALINA KERSTEN'	19	50	13	21
CHEN TUNG YU & ZHEJUN & TUNG TSE CHEN & AMY*	35	48	13	20
CHENAULT JAMES A III & JOAN E	25	49	14	22
CHENEY CLAYTON L & SANDRA J	45	47	12	9
CHENEY CLAYTON L & SANDRA J*	37	48	12	28
CHENG JESSE W	39	48	11	5
CHERNOV VLADIMIR M*	37	48	12	3
CHEROKEE VALLEY FARMS LLC	43	47	13	16, 17, 20, 21, 28
CHEROKEE VALLEY FARMS LLC*	43	47	13	20
CHERRI, FT	27	49	13	22
CHERRI, FT*	27	49	13	21
CHERRY HILL DENTAL ASSOC LLC	39	48	11	19
CHERVEK GERALD L & VALERIE L*	35	48	13	20
CHESHIER ROBY A & DEBRA A*	27	49	13	5
CHESHIRE SAMANTHA A	51	46	12	27
CHESNEY KARI LYNN*	37	48	12	21
CHESTER DAVID F & ANITA L	19	50	13	12
CHICK BOBBY & KIM*	25	49	14	17
CHICK JAMES FRANKLIN JR*	29	49	12	17
CHICK ROBERT JASON & ALLYSON C*	37	48	12	27
CHICK RUTH M*	27	49	13	13
CHICKERING CLARK D & DONNA M	19	50	13	17
CHILCUTT VICKIE LYNNE & DAVID	29	49	12	12
CHILD MARK B & JESSICA C*	51	46	12	24, 25
CHILDERS ALLYCE E & MARCUS K*	37	48	12	1
CHILDRESS JOYCE CONNOR	27	49	13	13
CHILDS CRAIG A	15	51	11	27, 28, 34
CHILDS CRAIG A*	15	51	11	33
CHILDS KARLA J*	37	48	12	10
CHILES CLYDE & ELIZABETH, FT*	37	48	12	3
CHINN JAMES H & KIMBERLY B*	21	50	12	26
CHISHOLM ROBERT A & GLENNA S	13	51	12	9
CHISM ERIC W & VICKIE L	13	51	12	30
CHISUM PAULETTE FARMER*	29	49	12	26
CHITWOOD MARGARET E*	43	47	13	10
CHITWOOD NATHAN A & TAMMY L	15	51	11	20
CHITWOOD SHARON K & TARA L*	43	47	13	10
CHOMPY LLC	43	47	13	34, 35
CHOMPY LLC*	49	46	13	3
CHOO JAMES & WHITNEY*	37	48	12	15
CHOTT DAMON L & RACHEL L & STEPHEN L & MARY L*	27	49	13	14
CHOTT STEPHEN L & MARY L, RT*	43	47	13	3
CHOU SHAO-YU & QIONG GAO	43	47	13	35
CHRISMAN PHILLIP C & FRANCI D	23	50	11	6
CHRISMAN TIM L & RONNA J	23	50	11	4
CHRIST SHAWN & SARA*	43	47	13	8
CHRISTENSEN BRIAN & TONYA	35	48	13	32
CHRISTENSEN BRIAN*	35	48	13	29
CHRISTENSEN CAPITAL LLC*	37	48	12	3
CHRISTENSEN DANIEL & ELIZABETH*	27	49	13	24
CHRISTENSEN DAVID & KATHERYN*	33	48	14	22
CHRISTENSEN JODI	23	50	11	6
CHRISTENSEN PHILLIP J*	37	48	12	2
CHRISTIAN GENEVIEVE*	27	49	13	24
CHRISTIAN PUBLIC SERVICE INC*	27	49	13	1
CHRISTIANSEN JILL E & CORRIE A STURM*	39	48	11	8
CHRISTIANSON DALLAS*	37	48	12	12
CHRISTIANSON LEIF C & JUDITH E GRIMMOND*	29	49	12	20
CHRISTIE ROBERT JR & PHYLLIS*	27	49	13	11
CHRISTISON MILTON C E & NICHOLLE*	29	49	12	16
CHRISTOPHER KATHLENE RENEE*	51	46	12	5, 8
CHRISTY CHARLES R & DOROTHY L*	29	49	12	16
CHRISTY FAMILY, RT	21	50	12	36
CHRISTY MICHAEL R & JUANITA M*	29	49	12	10
CHURCH GROUNDS*	11	51	13	14, 35
CHURCH GROUNDS*	13	51	12	22
CHURCH GROUNDS*	21	50	12	20, 33
CHURCH GROUNDS*	27	49	13	2, 11, 20,
CHURCH GROUNDS*	29	49	12	11
CHURCH GROUNDS*	33	48	14	1, 14, 23
CHURCH GROUNDS*	39	48	11	6
CHURCH GROUNDS*	45	47	12	10
CHURCH GROUNDS*	47	47	11	8
CHURCH GROUNDS*	51	46	12	16
CHURCH JOEL A	21	50	12	2
CHURCH PROPERTY	45	47	12	21
CHURCH YARD*	29	49	12	17
CHYNOWETH TOM & JULIET*	29	49	12	18
CIESIELCZYK JOSEPH & SUE	47	47	11	17
CIMA STEVE J & TRAVIS W STUDLEY*	29	49	12	20
CINCIRIPINI, TRST DALE M & JUDITH A, TRS*	35	48	13	19
CIRKL GEOFFERY M*	43	47	13	10
CISCO JONATHAN R & JAYME N*	35	48	13	18
CISSNA KENNETH M*	37	48	12	3
CITY OF ASHLAND*	51	46	12	11
CITY OF CENTRALIA	15	51	11	9
CITY OF CENTRALIA*	15	51	11	14, 15
CITY OF COLUMBIA	15	51	11	21, 22, 27, 28, 33
CITY OF COLUMBIA	21	50	12	13, 14, 23, 24, 27, 34
CITY OF COLUMBIA	23	50	11	5, 7, 18
CITY OF COLUMBIA	29	49	12	3, 5, 7, 8, 9, 16, 18,
CITY OF COLUMBIA	35	48	13	29, 30
CITY OF COLUMBIA	41	47	14	11, 12, 13, 14
CITY OF COLUMBIA	43	47	13	7
CITY OF COLUMBIA	45	47	12	23, 24, 25, 36
CITY OF COLUMBIA	47	47	11	19, 30, 31
CITY OF COLUMBIA	51	46	12	1
CITY OF COLUMBIA*	21	50	12	22
CITY OF COLUMBIA*	23	50	11	4, 8
CITY OF COLUMBIA*	27	49	13	24
CITY OF COLUMBIA*	29	49	12	10, 26, 27, 29, 30
CITY OF COLUMBIA*	31	49	11	30
CITY OF COLUMBIA*	35	48	13	31
CITY OF COLUMBIA*	37	48	12	21
CITY OF COLUMBIA*	41	47	14	2, 11, 12,
CITY OF COLUMBIA*	43	47	13	6
CITY OF COLUMBIA*	45	47	12	3
CITY OF HALLSVILLE	21	50	12	15, 22
CITY OF STURGEON	13	51	12	4
CITY OF STURGEON*	13	51	12	5
CJC PPTYS LLC	27	49	13	28
CLAAS JOHN D & ANGELA J	39	48	11	19, 30
CLAEYS SUSAN M*	43	47	13	1
CLAPP AARON B & KIMBERLY I*	37	48	12	21
CLAPP MOSES E V II & EMILY H*	43	47	13	2
CLAPP RONALD E & HELEN L	11	51	13	32
CLAPPER NEIL & MARY L OLSON*	37	48	12	3
CLARDY DAREWIN L & AMY M*	51	46	12	26
CLARE SUE ELLEN*	45	47	12	6
CLARK CAL	17	50	14	24
CLARK CHARLES & SHARRON J*	43	47	13	14
CLARK CHARLES H JR & MARY J*	37	48	12	16
CLARK CHARLOTTE A*	27	49	13	24
CLARK CRAIG D & JENNIFER L	25	49	14	3, 10
CLARK CRAIG D & JENNIFER L*	25	49	14	4
CLARK DAVID & JILL SEMON-CLARK	25	49	14	13, 14
CLARK DAVID A & BRANDY L*	55	45	12	3
CLARK DAVID E & GWENDOLYN J	45	47	12	5
CLARK DAVID E & GWENDOLYN J*	37	48	12	12
CLARK EDWARD S & SHARON K	51	46	12	17, 20
CLARK EMILY D*	37	48	12	10
CLARK GARY LEN*	39	48	11	5
CLARK JAIME F & STEVEN E	17	50	14	13
CLARK JAMIE*	33	48	14	2
CLARK JOHN W & ELIZABETH A*	35	48	13	18, 19
CLARK JUSTIN & LACEY W JACK*	27	49	13	2
CLARK KEVIN L & SUSAN*	37	48	12	3
CLARK LAWRENCE E & MILDRED A	33	48	14	10
CLARK LAWRENCE E JR & MILDRED A	33	48	14	10
CLARK LAWRENCE E JR & MILDRED A*	33	48	14	10
CLARK LAWRENCE EDWIN JR	33	48	14	4
CLARK LAWRENCE EDWIN JR*	33	48	14	4
CLARK MARSHELLE E, RT	29	49	12	5
CLARK MARY J & CHARLES H JR*	45	47	12	7
CLARK MICHAEL & DEBORAH DECKER*	43	47	13	13
CLARK NORMA K*	27	49	13	14
CLARK RACHEL M*	55	45	12	10
CLARK RANDAL C*	45	47	12	6
CLARK RICHARD D & DEE A*	35	48	13	4
CLARK ROBERT H & NORMA L	35	48	13	6
CLARK RONALD D & CARLA J	23	50	11	33
CLARK RUSSELL D & NOELLE J*	35	48	13	29
CLARK SEAN P*	45	47	12	32
CLARK SHANE A*	39	48	11	6
CLARK TERRY A*	43	47	13	10
CLARK TOBY & AMANDA*	37	48	12	21
CLARKE ANDREW D & KRISTI LYNN SAVAGE-CLARKE	53	46	11	17
CLARKE MICHELLE & CAMERON*	35	48	13	29
CLARKE R BEDE & BARBARA A	27	49	13	26, 35
CLARKE SHIRLEY S & RICHARD E*	43	47	13	1
CLARKE WILLIAM M & KATHERINE E	51	46	12	32
CLARKE WILLIAM M III & KATHERINE E	51	46	12	32
CLARY CHARLES R*	37	48	12	3
CLARY KEVIN WALLACE & MEGAN L	47	47	11	5
CLASPILL WADE & CINDYMAE	45	47	12	21
CLASS JONATHAN C & TOBY S*	17	50	14	35
CLATTERBUCK LENORA	53	46	11	6, 7
CLATTERBUCK SETHREY & MALLORY	19	50	13	10
CLATTERBUCK SETHREY & MALLORY*	19	50	13	10
CLATTERBUCK THOMAS & TANYA	53	46	11	7
CLATTERBUCK TREVOR C & GINNY E	53	46	11	7
CLAWSON DOUGLAS E & ANNA M, FT*	37	48	12	12
CLAXTON SELMA R*	29	49	12	20
CLAYBORN DEBRA*	27	49	13	19
CLAYBORN JARED W & BRITTANY A*	29	49	12	26
CLAYPOOL ANN MARIE	51	46	12	6
CLAYSVILLE HOMEOWNERS ASSOC INC	55	45	12	22
CLAYTON CHARLES K	51	46	12	7
CLAYTON CHARLES KEITH, TRST	51	46	12	7, 18
CLAYTON CHRISTOPHER & MALIKA*	19	50	13	15
CLAYTON ELIZABETH*	27	49	13	14
CLAYTON JAMES L & CHRISTINE L	51	46	12	7
CLAYTON MALCOLM D	51	46	12	7, 18
CLAYTON SCOTT*	19	50	13	34
CLEAR CREEK INVS LLC*	35	48	13	29
CLEARWATER R VANCE & REBECCA JO GHEENS*	45	47	12	4
CLEEK JOHN C & ANN P*	43	47	13	5
CLEMENS GREGORY & CAROL*	37	48	12	25
CLEMENS LLOYD W SR & JUDITH A*	37	48	12	11
CLEMENS RUSTIN S	21	50	12	3
CLEMENTS ROBERT A & DOLORES M*	29	49	12	35
CLEMENTZ JEFFREY S & ANNA L*	21	50	12	17
CLEMENTZ, FT	13	51	12	3, 4
CLEMENTZ, FT	17	50	14	21
CLEVENGER MITCH A & KATHRYN M	27	49	13	17
CLEVENGER RONALD D & GINA M*	43	47	13	10
CLEVENGER THOMAS E &, TRSTDY A*	29	49	12	34
CLIBURN PAULA*	27	49	13	14
CLIFTON TOBY L & REBECCA E*	29	49	12	17, 20
CLINE MATTHEW K & AMANDA G*	25	49	14	35, 36
CLINGMAN COREY L & ALESHA D	51	46	12	7
CLINKINBEARD FAMILY, RT	23	50	11	32
CLINTON TYANN R*	29	49	12	14
CLOSE MELVIN D III & SUSAN E*	55	45	12	13, 14
CLOUD RICHARD & STACIE	21	50	12	35
CLOVER L CATTLE LLC	31	49	11	5
CLOVER L RENTALS LLC	31	49	11	8
CLUBB GAY MASON & ANDREW	45	47	12	17
CLUTTER MELVIN E & MARY L*	15	51	11	31
CMAB PPTYS LLC*	27	49	13	24
CMT CONST LLC	23	50	11	33
CMT CONST LLC*	29	49	12	20
CMTM PPTYS LLC*	37	48	12	3
CNH MGMT LLC*	55	45	12	14
COALIER CARRIE & KELLY*	43	47	13	26
COASTAL ANGUS FARMS LLC	25	49	14	35
COATES JOAN R	37	48	12	36
COATES JOAN R*	37	48	12	25, 26
COATS BARBARA JEAN, RT	17	50	14	35
COATS BILL & VICKI FREELON*	37	48	12	1
COATS J RICHARD & JOYCE A	33	48	14	16, 17
COATS J RICHARD & JOYCE A*	33	48	14	17
COATS JAMES-MARY, TRST	43	47	13	26
COATS JOHN R & LINDA N & MARK B & JESSICA C CHILD*	33	48	14	27
COATS JOHN R & LINDA N*	43	47	13	5
COATS PLACE FARMS LLC	25	49	14	17, 18, 28, 29, 32, 33
COATS PLACE FARMS LLC*	25	49	14	33
COATS WESLEY DALE*	21	50	12	25
COBB JESSICA D*	21	50	12	9, 16
COBB JOSEPH & AMBER SHIPMAN*	37	48	12	12
COBB ZANE & JESSICA	21	50	12	9
COBB, FT*	29	49	12	14
COBBINS ADRIANA M*	37	48	12	11
COBBINS WILLARD L*	35	48	13	18
COBLE ALAN DALE & MARY JANE	37	48	12	10
COBLE ALAN DALE & MARY JANE*	37	48	12	10
COBLENTZ MICHAEL L*	19	50	13	1
COBURN RONALD ALAN & JANET SUE*	37	48	12	21
COCHRAN ANDREW M & TIFFANY A, RT	45	47	12	33
COCHRAN ANDREW M & TIFFANY A, RT	51	46	12	4
COCHRAN DALLAS & PAMELA*	35	48	13	20
COCHRAN DAVID W & DEBRA S*	27	49	13	31
COCHRAN DAVID W & DEBRA S*	35	48	13	6
COCHRAN EDDIE & JUDY*	51	46	12	17
COCHRAN JEFF & ANGELA	21	50	12	7
COCHRAN JUDY*	35	48	13	7
COCHRAN KELLY A*	29	49	12	18
COCHRAN KELLY A*	33	48	14	1
COCHRAN MARTHA*	33	48	14	1
COCHRAN ROGER W	29	49	12	4, 5
COCHRAN SEAN & ANGELA	9	51	14	25
COCHRAN SHERIE M & JIMMY P QUELLA*	37	48	12	27
COCHRAN THOMAS L & DEBRA J	53	46	11	6
COCHRAN, FT*	9	51	14	25
COCKRELL FARMS LLC	35	48	13	30
COCKRELL HAROLD D & MARCELLA L	23	50	11	5
COCKRELL JERRY G JR & APRIL D	19	50	13	27
COCKRELL JERRY G JR & APRIL D*	19	50	13	27, 28
COCKRELL KORTNEY L*	37	48	12	2
COCKRELL KRISTEN KAY	35	48	13	30
COCKRELL LINDA SUE	33	48	14	23
COCKRELL LINDA SUE*	33	48	14	23
COCKRELL MARY K, TRST	25	49	14	29, 30
COCKRUM RAY S*	33	48	14	12
COE BENJAMIN L*	29	49	12	26
COFFELT SHARON LEE(LOYD)*	29	49	12	14
COFFELT SHERRY L*	29	49	12	3
COFFMAN DEBORAH R & TINA M DEUTSCHLE*	39	48	11	5
COFFMAN MARIA	17	50	14	27
COFFMAN MARK D	51	46	12	5
COGGESHALL MATTHEW & REBECCA*	35	48	13	20
COHEE EARLENA A & LEE ANN*	29	49	12	9
COHEE LEE ANN & KATHY L CASEY*	29	49	12	9
COHEN JACOB & LAYLA*	19	50	13	15
COHEN MARK & AIMEE*	35	48	13	28
COHLE PAUL R & ROBIN A LOCK*	37	48	12	12
COIL DAVID R & MELISSA*	43	47	13	8
COIL ERIC & JO EARICKSON	55	45	12	25
COIL JASON G	11	51	13	7
COLBERT KEITH*	27	49	13	24
COLBERT STEPHEN H & CARY W*	43	47	13	15
COLBORN BOBBY L & DEBORAH K*	33	48	14	1
COLE ALAN C*	27	49	13	25
COLE ALAN CARROLL	33	48	14	10
COLE BRIAN & MELISSA*	37	48	12	1
COLE BRIAN D & MELISSA R*	37	48	12	3

Boone County Owner Index

NAME	PG	T	R	SEC
COLE CHRISTOPHER J & CHRISTA S*	19	50	13	22
COLE FREDRICK L & STACEY D	19	50	13	21
COLE JON MICHAEL	17	50	14	12
COLE KEITH L & RENNA N, RT*	51	46	12	20
COLE LAURA B & JAMES B	39	48	11	32, 33
COLE LEE M & JAMIE P	11	51	13	32
COLE MELISSA S*	43	47	13	10
COLE PATSY F & ROBERT L	43	47	13	13
COLE PATSY F & ROBERT L	45	47	12	18
COLE ROBERT L & MARSHA J	17	50	14	36
COLE ROBERT L & PATSY F*	43	47	13	13
COLE ROBERT L & PATSY F*	45	47	12	18
COLE ROSE MARIE*	43	47	13	10
COLE SANDRA L*	51	46	12	8
COLE TERRY N*	51	46	12	15
COLE TODD A*	25	49	14	35
COLEMAN CARL D & BRENDA G*	43	47	13	9
COLEMAN CHERIE LYNN MILLER*	27	49	13	2
COLEMAN DANNY & JANINE	25	49	14	27
COLEMAN GARTH A & CHERIE L*	21	50	12	27
COLEMAN JESSICA & EVAN BLAKEMORE*	21	50	12	17
COLEMAN JESSICA & TRENTON*	35	48	13	20
COLEMAN LINDA*	33	48	14	22
COLEMAN MIKE & TAWANDA	51	46	12	3
COLEMAN MYRNA JEAN*	21	50	12	3
COLEMAN PHILLIP D & MARSHA A	27	49	13	17
COLEMAN ROBERT & JAMES PUTNAM & MERIBETH MYERS*	27	49	13	22
COLEMAN ROBERT L*	27	49	13	22
COLEMAN ROBERT LEE*	29	49	12	19
COLEMAN ROBERT LESLEY	35	48	13	4
COLEMAN STEPHEN L & SANDRA K*	21	50	12	24
COLEMAN STEVEN & ROBERT	35	48	13	4
COLEMAN THOMAS OUTDOORS LLC	11	51	13	6
COLEMAN THOMAS OUTDOORS LLC	9	51	14	1
COLEMAN VIRGINIA & ERIC BARNHILL*	43	47	13	5
COLEMAN WALTER*	23	50	11	15
COLEY MARCY & MONTY & MELODY ZEY	43	47	13	8
COLEY PHILLIP & MARCIA KAY	45	47	12	33
COLLARD TIM & JAN, TRST	17	50	14	21
COLLETTE BRAD J & AMY P	47	47	11	20, 29
COLLEY FRANCES MARIE	9	51	14	24, 25
COLLEY KELLER L*	19	50	13	18
COLLEY MIKE*	27	49	13	11
COLLEY RICKEY L & JACKIE J	17	50	14	12, 13
COLLEY, FT	21	50	12	36
COLLEY, FT	31	49	11	6
COLLEY, FT & CHRISTY, FT	35	48	13	30, 31, 32
COLLEY, FT*	29	49	12	2
COLLIER CALVIN & LISA CONNER-COLLIER*	37	48	12	23
COLLIER JOHN K & CASEY ANN*	27	49	13	11
COLLIER PHILLIP & LYNETTE	37	48	12	13
COLLIER SABRE LESHEA*	37	48	12	11
COLLINS ANDREW J & BROOKSIE F*	27	49	13	35
COLLINS CHRIS & SHANNON*	37	48	12	28
COLLINS DAVID K & DAVID HUDDLESTONSMITH*	39	48	11	9
COLLINS DAVID*	37	48	12	16, 21
COLLINS DEMPSEY & DEENA	55	45	12	3
COLLINS DONALD F JR & VICKIE	15	51	11	2, 4, 17
COLLINS GREG & DEBRA*	25	49	14	36
COLLINS JUSTIN M & MARLA G FULK*	51	46	12	12, 13
COLLINS L MICHAEL & P MELINDA COLLINS*	51	46	12	7
COLLINS L MICHAEL & P MELINDA COLLINS, TRST	53	46	11	6, 8, 17
COLLINS LARRY G & MARY E*	29	49	12	14
COLLINS LESLIE & GAYLE KERN*	29	49	12	17
COLLINS LYNN M*	45	47	12	3
COLLINS MATTHEW L & EMILY D*	43	47	13	26
COLLINS NANCY C, TRST	15	51	11	31
COLLINS RICHARD & MADOLYN, TRSTS	11	51	13	17, 19, 20, 21, 26, 27, 29, 30, 32
COLLINS VICKIE LEE & DONNIE	15	51	11	3
COLLOP JOHN W & CYNTHIA A	47	47	11	19, 20, 29
COLLUM MARK & LISA*	29	49	12	23
COLON MARJORIE*	37	48	12	3
COLONEY GERALD & KATHRYN*	35	48	13	20
COLSTON GARY G JR & CATHERINE T	13	51	12	22
COLUMBIA AUDUBON SOCIETY INC	29	49	12	11
COLUMBIA AUDUBON SOCIETY INC	31	49	11	15
COLUMBIA AUDUBON SOCIETY INC	43	47	13	25
COLUMBIA CHRISTIAN CHURCH*	37	48	12	10
COLUMBIA CUSTOM HOMES LLC*	37	48	12	10
COLUMBIA FRIENDS MEETING HOUSE INC*	37	48	12	2
COLUMBIA GREEN VALLEY RIFLE & PISTOL CLUB	21	50	12	28
COLUMBIA GREEN VALLEY RIFLE & PISTOL CLUB	29	49	12	27
COLUMBIA HOME HOLDINGS LLC	27	49	13	15, 16
COLUMBIA HOME RENTAL LLC*	37	48	12	3
COLUMBIA LODGE NO 594 BPOE*	37	48	12	16, 21
COLUMBIA PUBLIC SCHOOL DIST	31	49	11	20, 29
COLUMBIA PUBLIC SCHOOL DIST	33	48	14	2
COLUMBIA PUBLIC SCHOOL DIST	39	48	11	30
COLUMBIA SPORTSMENS CLUB	21	50	12	19
COLUMBUS COURT PPTYS LLC*	39	48	11	7
COLUMBUS INVS LLC	39	48	11	7
COLUMBUS INVS LLC*	39	48	11	7
COLVIN APRIL*	33	48	14	2
COLVIN CAROLYN M, TRST*	37	48	12	3
COLWELL KENNETH F & SHERRY L*	37	48	12	2
COLWILL JACK M, TRST*	35	48	13	6
COLYER WESLEY & PAULA	11	51	13	31, 32
COLYER WILLIAM C*	45	47	12	15
COMBES KELLY*	35	48	13	20
COMBES SHANNON & SHARON JACOBY-COMBES	39	48	11	6
COMBS CHRISTINE B & DAVID K*	35	48	13	20
COMBS DONALD E JR & DIANE K*	37	48	12	3
COMBS R HOWARD & CAROL A	17	50	14	10
COMBS STEVEN H & CARMEN R*	17	50	14	14
COMEGYS DAVID G & BARBARA L	17	50	14	23
COMEGYS DAVID GARALD & BARBARA LYNN	17	50	14	23
COMER WILLIAM C*	35	48	13	20
COMFORT LIFESTYLE LLC*	35	48	13	29
COMLEY TERRY & MELODY*	45	47	12	4
COMO MGMT LLC*	37	48	12	10, 11, 12
COMO RENTALS LLC	19	50	13	34
COMO RENTALS LLC	31	49	11	5
COMO RENTALS LLC*	35	48	13	20, 29
COMO RENTALS LLC*	37	48	12	21
COMO RENTALS LLC*	43	47	13	10
CON-AGG OF MO LLC	11	51	13	27, 34, 35
CON-AGG OF MO LLC	27	49	13	13, 14, 23, 27, 34
CON-AGG OF MO LLC*	27	49	13	13, 22, 23
CONAWAY RICHARD J & AMY L*	29	49	12	17
CONCANNON SCOTT M & DESTINEY L*	33	48	14	1
CONCRETE SOLUTIONS DMC LLC	21	50	12	19
CONDICT MICHAEL T & AMBER L	37	48	12	23
CONE ANNICE E*	51	46	12	21
CONFORTI LUKE CHARLES*	29	49	12	17
CONKLIN FREDERICK F & JENIFFER*	45	47	12	17
CONKLIN ROGER	29	49	12	3, 9, 10
CONKLIN ROGER & RANDALL CONKLIN*	29	49	12	10
CONKLIN ROGER*	29	49	12	3, 10
CONKLIN RONALD L & LYNDA L*	21	50	12	33, 34
CONKLIN RUSSELL S & JOYCE S	23	50	11	33
CONKLIN SANDRA KAY	39	48	11	4
CONLEE MARION F III & LAURA I*	51	46	12	22
CONNELL BRIAN P & JENNIFER	45	47	12	15, 16
CONNELL JASON N & KAREN	51	46	12	30
CONNELL MICHAEL & JOETTA*	23	50	11	6
CONNELL MIKEL W & DYLAN W	23	50	11	30
CONNELL MIKEL W & FARRELL M	17	50	14	35
CONNELL PATRICK L & REBECCA A	53	46	11	6, 7
CONNER CYNTHIA K & WILLIAM L*	55	45	12	14
CONNER DAVID-THELMA, TRST*	51	46	12	32
CONNER SUZANNE P*	29	49	12	6
CONNER WILLIAM DAVID & THELMA D*	51	46	12	32
CONNERS ROBERT*	43	47	13	10
CONNON JOSHUA & AMANDA*	39	48	11	6
CONNOR JOHN ARTHUR, TRST & JOYCE CONNOR CHILDRESS	27	49	13	12, 13
CONNOT DONNA S*	29	49	12	11
CONRAD KEITH OWEN & SHERI LYNN CONRAD, RT	21	50	12	27
CONRAD KENNETH A & JODI R*	37	48	12	21
CONRAD KRISTINA M (BLUMER)*	37	48	12	26
CONRAD KRISTINA M*	37	48	12	27
CONRAD ROBERT*	19	50	13	24
CONRAD ROBERT*	35	48	13	20
CONSIGLIO MARK & CHARISSA	45	47	12	27, 28
CONSOLIDATED PUBLIC WATER SUPPLY DIST NO 1	27	49	13	20
CONSOLIDATED PUBLIC WATER SUPPLY DIST NO 1*	17	50	14	23
CONSOLIDATED PUBLIC WATER SUPPLY DIST NO 1*	19	50	13	35
CONSOLIDATED PUBLIC WATER SUPPLY DIST NO 1*	25	49	14	10, 35
CONSOLIDATED PUBLIC WATER SUPPLY DIST NO 1*	33	48	14	2, 3
CONSOLIDATED PUBLIC WATER SUPPLY DIST NO 1*	35	48	13	19, 36
CONSOLIDATED PUBLIC WATER SUPPLY DIST NO 1*	37	48	12	32
CONSOLIDATED PUBLIC WATER SUPPLY DIST NO 1*	43	47	13	1, 5
CONSOLIDATED PUBLIC WATER SUPPLY DIST NO 1*	45	47	12	3, 6, 10, 26
CONSOLIDATED PUBLIC WATER SUPPLY DIST NO 1*	51	46	12	3
CONSTANTINESCU GHEORGHE MIRCEA & ILEANA ANGHELINA	29	49	12	3
CONSTRUCTION INV CO	37	48	12	12
CONTEMPORARY BROADCASTING INC	51	46	12	5
CONYERS JOSHUA DEAN & MICHAEL D & SHERRI J	27	49	13	30
CONYERS JUSTIN & JESSICA	23	50	11	33
COOK ALFRED L*	17	50	14	34
COOK BEATRICE F	33	48	14	11, 12
COOK BILLY A & A JILL*	25	49	14	36
COOK BILLY A & ANGELIA	33	48	14	1
COOK BILLY A & ANGELIA*	25	49	14	36
COOK BILLY A & JILL*	25	49	14	36
COOK BLAIR THOMAS*	19	50	13	25, 26
COOK BRENDA J & EDWARD R JOHNSON*	45	47	12	18
COOK BRIDGET B, RT	43	47	13	22, 23
COOK CHRISTOPHER R & CATHY L	27	49	13	29
COOK CODY*	33	48	14	2
COOK DIANE S*	35	48	13	29
COOK E CARL & BERNICE COOK	27	49	13	30
COOK FAMILY, RT	21	50	12	5
COOK FAMILY, RT	33	48	14	26, 35
COOK FAMILY, RT*	21	50	12	35
COOK GARY A & TANIA L HART COOK	19	50	13	16
COOK JAMES ALLEN*	33	48	14	5
COOK JAMES E SR & INA L*	29	49	12	20
COOK JASON BRUCE	29	49	12	8
COOK JEFFREY D & KATHLEEN M*	21	50	12	19
COOK JEFFREY M & TAMMI L	25	49	14	27
COOK JERRY D & BRIDGET B, RT*	29	49	12	12
COOK JOSEPH S & SARA P	33	48	14	27, 28
COOK JUSTIN & DANIELLE	27	49	13	4
COOK JUSTIN & KATIE*	37	48	12	15
COOK JUSTIN I & DANIELLE M	27	49	13	4
COOK KALE KERMIT JR & SUSAN A*	29	49	12	18
COOK KENNETH H & SANDRA E BOYD	39	48	11	9
COOK LINDA C*	37	48	12	2
COOK MICHAEL J & KELLY R	51	46	12	34
COOK PATRICIA M, LE	19	50	13	10
COOK RICKY J*	19	50	13	10, 12
COOK SUE A*	33	48	14	1
COOK TODD WINFIELD	17	50	14	32, 33
COOK TODD WINFIELD	25	49	14	4
COOK, FT JOHN & LILLIAN, TRS*	27	49	13	25
COOKE JENNIFER & MICHAEL BODINE	27	49	13	32
COOKSEY SHAWN & JULIE*	33	48	14	1
COOKSON RICHARD D & REVA I*	37	48	12	11
COOLEY DUSTIN J & JESSICA*	11	51	13	11
COOLEY JASON M & WENDY K	19	50	13	2
COOLEY MATTHEW D & NICOLE R*	21	50	12	33, 34
COOLEY PHILLIP A & BRENDA K	11	51	13	11
COOLLEY CARLENE A, RT*	37	48	12	3
COOLLEY LANCE W & MOLLY B	15	51	11	30
COOLLEY LANCE W*	19	50	13	13
COOMBS DENNIS J & PAMELA A	31	49	11	9
COONCE DON CURTIS	55	45	12	1
COONCE FARMS LLC	55	45	11	6
COONCE FARMS LLC	55	45	12	1, 12
COONCE FARMS LLC*	55	45	12	1
COONEY ADYM & WENDY R HAMILTON*	37	48	12	21
COOPER BROCK H & SARAH L	55	45	12	11, 14
COOPER CATHY*	37	48	12	3
COOPER DONALD L & MARGARET A	37	48	12	36
COOPER EMILY*	43	47	13	10
COOPER JOSEPH & MEAGAN	51	46	12	30
COOPER KAREN LYNN(JACKSON)	11	51	13	18
COOPER KAREN LYNN(JACKSON)	9	51	14	13
COOPER MICHAEL C, TRST*	43	47	13	34
COOPER NANCY B	45	47	12	27
COOPER NANCY E*	35	48	13	29
COOPER RUSSELL L & SALLIE G*	29	49	12	9
COOPER SCOTT L & AMANDA C*	37	48	12	21, 28
COOPER STEPHEN J & MARGARET F*	27	49	13	11
COOPER STEVEN C & CALENE J, FT*	43	47	13	10
COOPER T VINCENT & STACY, TRST*	43	47	13	24
COOPERSTOCK LINDA RIEGLE, TRST*	35	48	13	32
COPE BRAD E & KRISTINA M*	37	48	12	27
COPE BRADLEY E & KRISTINA M*	37	48	12	27
COPE PAUL DONALD*	37	48	12	12
COPELAND DANIEL & CARIE	25	49	14	28
COPELAND JASON D*	33	48	14	2
COPELAND NEIL & KATIE MCELVAIN*	37	48	12	3
COPELAND NEIL R*	37	48	12	3
COPENHAVER DON L, TRST	13	51	12	17, 19
COPENHAVER DON L, TRST	23	50	11	33, 34
COPENHAVER JORDAN L & DAVID FLANAGAN*	27	49	13	14
COPPOTELLI GARY A & PATRICIA A*	51	46	12	8
CORBIN ROCKNE P & MARY L JOINT	17	50	14	15
CORBIN STACY*	37	48	12	3
CORBIN SUSAN L (METCALF)*	23	50	11	6
CORDIA JOHN R & JULIE T*	27	49	13	11
COREY KATHERINE	27	49	13	7
COREY MYERS CONST LLC	51	46	12	29
COREY MYERS CONST LLC*	49	46	13	1
COREY MYERS CONST LLC*	51	46	12	6, 34
CORICH JOHN & EVELYN	23	50	11	4
CORICH JOHN F & EVELYN F & MATTHEW T & NANCY ROBINSON	23	50	11	4, 5
CORK PAUL C & HAZEL Y*	27	49	13	25
CORKERY DANIEL B*	29	49	12	10
CORKERY DEBRA LEA	13	51	12	31
CORLEY EDWIN B*	37	48	12	2
CORLEY JOHN C	45	47	12	33
CORN CHRISTOPHER & KRISTY*	37	48	12	3
CORN JOHN & SANDY GUMMERSHEIMER	27	49	13	32
CORNELISON GARY A & MARY KATE*	15	51	11	31
CORNELISON ROBIN ANNETTE*	37	48	12	16
CORNELL CLIFFORD W & DEBRA B	55	45	12	11
CORNELL DANNY E & BARBARA E	19	50	13	22
CORNELL DANNY E & BARBARA E	27	49	13	30
CORNELL GRANT B & BREI A*	27	49	13	30
CORNELL GRANT B & BREI A*	43	47	13	5
CORNELL JAMES A & DELORES F	43	47	13	11
CORNELL JAMES A & DELORES F*	43	47	13	2, 11
CORNERSTONE CONST LLC*	43	47	13	8
CORNINE DALE E & KERRI L*	21	50	12	34
CORPENING PAUL L & SHERRY*	37	48	12	10
CORPIN JAMILA C*	29	49	12	17
CORRADO JASON*	29	49	12	11
CORRADO JASON*	37	48	12	12
CORREA MICHAEL P & MARIA K SALDANHA*	37	48	12	12
CORRIGAN BRIAN P*	37	48	12	12
CORTES MARIO & AURELIA*	27	49	13	24
CORWIN BARBARA S	21	50	12	36
CORY MYERS CONST LLC	51	46	12	33
COSBY DANIEL & ROBIN	25	49	14	1, 2, 11, 12
COSBY PATRICK*	37	48	12	21
COSPER SHAWN G & MARY K*	29	49	12	17, 18
COSSEY KEVIN E & GEORGE ANNE M*	35	48	13	20
COSTELLO LISA & LARRY*	27	49	13	25
COTE LORETTA SUE, RT*	43	47	13	1
COTT SEAN M & CRISTY M*	27	49	13	24
COTTER DENNIS EDWARD & JUDITH ANN, RT*	37	48	12	2, 3
COTTLE BRIAN N & AMELIA M*	43	47	13	13
COTTLE BRICE P	15	51	11	32
COTTOM WILLIAM V & MARY R	55	45	12	24
COTTON BARBARA*	29	49	12	9
COU HANGAR CO INC*	45	47	12	25, 36
COU INDUSTRIES LLC*	37	48	12	3
COUDRON THOMAS A & CAROL L*	45	47	12	4
COULSON AMY*	37	48	12	21
COUNTRY AIRE HOMEOWNERS ASSOC INC*	43	47	13	14
COUNTRY BOY EST HOMEOWNERS ASSOC*	19	50	13	10
COUNTRY BOY ESTS HOMEOWNERS ASSOC INC*	19	50	13	10
COUNTRY BOY ESTS NO 2 HOMEOWNERS ASSOC INC*	19	50	13	15
COUNTRY FOLKS ENTERPRISES LLC	29	49	12	29
COUNTRY LAND LLC	15	51	11	3, 10
COUNTRY WOODS HOMEOWNERS ASSN INC*	35	48	13	27, 28
COUNTRYMAN GARY L & DEBORAH A*	29	49	12	18
COUNTRYSHIRE ESTS HOMEOWNERS ASSOC*	35	48	13	6, 7
COUNTRYSIDE BAPTIST CHURCH*	19	50	13	35
COUNTS MELISSA SCOTT*	43	47	13	10
COUNTY DOWNS HOME OWNERS ASSOC	27	49	13	11
COUNTY DOWNS HOME OWNERS ASSOC*	27	49	13	11

Boone County Owner Index

NAME	PG	T	R	SEC
COUP KAREN W, RT	45	47	12	9
COURTNEY KEITH*	33	48	14	2
COUSINEAU GENEVIVE C, TR*	37	48	12	1
COUSINEAU GENEVIVE C, TRST*	37	48	12	1
COUTTS JOHN H & LINDA D	25	49	14	24, 25
COUTURIER CAMERON R & KATHERINE L*	43	47	13	24
COVER CINDY L*	35	48	13	20
COVERED BRIDGE RENTALS LLC*	43	47	13	11
COVERED-L FARM LLC	23	50	11	26, 35
COVINGTON MATT*	37	48	12	11
COVINGTON MICHAEL R*	43	47	13	2, 11
COWAN ERIC A & LYNN*	37	48	12	3
COWAN JACOB*	43	47	13	10
COWAN JOANNE E*	43	47	13	2
COWAN JOEY & HEATHER	27	49	13	11
COWAN RICKY A & BONITA C	23	50	11	4
COWAN STEPHEN W & KATHLEEN I	25	49	14	32
COWAN TAYLOR*	23	50	11	32
COWARD DARYL S	29	49	12	17
COWHERD SALLY CLAIRE & MICHAEL M HOWARD*	35	48	13	20
COWIE KATHERINE*	29	49	12	15
COX AMBER & STEPHON*	37	48	12	12
COX ANDREA & CHAD	23	50	11	4
COX BARBARA J*	27	49	13	24
COX BILLY H & JOYCE*	37	48	12	21
COX BRUCE D	27	49	13	28
COX BRUCE T*	37	48	12	3
COX DAVID E & ANITA M	27	49	13	6
COX EVERETT V & MARIAN LEAH COX	45	47	12	17
COX KATHERINE H	21	50	12	1
COX LANCE & BRANDY J*	23	50	11	30
COX LEWIS L & LISA K*	19	50	13	29
COX MARGARET H, RT	15	51	11	14, 15
COX MARIAN LEAH & EVERETT V*	27	49	13	11
COX MELISSA JANE*	25	49	14	1
COX MICHAEL D & LINDA G COX*	43	47	13	1
COX NORMAN L & MARIA A	31	49	11	4
COX PATRICK & HEATHER 2012, RT	45	47	12	19
COX PEGGY ANN	29	49	12	10
COX PEGGY ANN & CYNTHIA & LARRY ALAN EDIE*	29	49	12	10
COX RALPH J & LAURA J	31	49	11	4
COX RONALD D & PHYLLIS A*	37	48	12	12
COX THEODORE R & KAREN R	9	51	14	13, 14, 23
COX TROY & IRMA ARTEAGA-COX*	37	48	12	15
COX WILLIAM G & BENCHAMAS*	27	49	13	24
COY JIMMIE D & VICKI L, TRST	29	49	12	26
COY SAMUEL O & CONNIE L	9	51	14	26, 35
COY TIMOTHY & KRISTOPHER KOONSE*	19	50	13	11
COYLE KRISTEN L, RT	43	47	13	22, 23
COYLE TIMOTHY T & MINDY D, RT LIVING	37	48	12	31
COYNE JAMES NELSON & MAUREEN A*	43	47	13	9
COYOTE HILL CHRISTIAN CHILDREN'S HOME	9	51	14	34
COYOTE HILL CHRISTIAN CHILDREN'S HOME*	9	51	14	34
COZETTE CHERYL JEAN, RT*	35	48	13	27
COZY QUARTERS LLC*	37	48	12	16
CPW PTP LP	17	50	14	2
CPW PTP LP	19	50	13	24
CPW PTP LP	45	47	12	31, 32
CPW PTP LP	51	46	12	5, 6
CPW PTP LP	9	51	14	23, 25, 26, 35, 36
CPW PTP LP*	45	47	12	32
CPW PTP LP*	51	46	12	5
CRABTREE BENNIE C & HELEN R*	37	48	12	2
CRAFTON JOHN T & PEGGY L*	37	48	12	12
CRAIG AUGUSTUS B III*	33	48	14	2
CRAIG AUGUSTUS B JR & MARLIS*	27	49	13	13
CRAIG BENJAMIN E & SARAH E*	37	48	12	15
CRAIG BETTY R, TRST*	55	45	12	14
CRAIG CHARLES J & CHERYL C*	43	47	13	2
CRAIG DEVIN L & MEGAN R*	51	46	12	17
CRAIG ERIN*	27	49	13	25
CRAIG GERALD RAY & DEBRA D, RT	47	47	11	5, 6
CRAIG GERALD RAY, RT	37	48	12	24
CRAIG GERALD RAY, RT	45	47	12	12
CRAIG GERALD RAY, RT	47	47	11	5, 6
CRAIG JAMES FRANKLIN & TERESA LYNN CRAIG	31	49	11	9
CRAIG JAMES PAUL	55	45	12	10, 15
CRAIG JAMES PAUL*	55	45	12	15
CRAIG JAMES*	55	45	12	14
CRAIG JESSE J & STACY*	29	49	12	18
CRAIG JOSEPH & JOCELYN	31	49	11	29
CRAIG LINDA LEEANN*	33	48	14	2
CRAIG LISA A & THOMAS W	9	51	14	25
CRAIG MICHAEL LEE	55	45	12	14
CRAIG RONALD DALE	37	48	12	24, 25
CRAIG RUBIN E & DAWN*	29	49	12	17
CRAIG TRAVIS DALE & MEGAN MARIE CRAIG*	51	46	12	32
CRAIG, FT*	27	49	13	14
CRAIN RONALD A & GALE E*	27	49	13	24
CRAMER DENNIS A & BARBARA J	23	50	11	31
CRAMER DENNIS A & BARBARA J, LE	23	50	11	30
CRAMER JAY M*	37	48	12	21
CRAMER JEFFREY & AMBER MCCOIG	25	49	14	27
CRAMER PATSY R, LE	51	46	12	21
CRAMER RONALD*	15	51	11	32
CRANE ALLEN B & MARY A*	37	48	12	3
CRANE ALLEN L*	27	49	13	11
CRANE BILLIE D & PRISCILLA*	27	49	13	9
CRANE BRIAN E	11	51	13	18
CRANE CHRISTOPHER W*	23	50	11	19
CRANE DANA*	37	48	12	3
CRANE DANNY J & CHRISTINA L	43	47	13	36
CRANE DEANNA*	45	47	12	19
CRANE EMMETT G & SHARON I	21	50	12	1
CRANE GAVIN L*	43	47	13	9
CRANE GREGG R & SUZANNE, TRST*	45	47	12	22
CRANE HUBERT F & BELVA S, TRST*	45	47	12	18
CRANE JAMES E & SYLVIA L	51	46	12	3, 5
CRANE JAMES E & SYLVIA L*	51	46	12	6
CRANE JEFF-RENA, TRST	39	48	11	19
CRANE JEFFREY B & TINA E*	21	50	12	10
CRANE JOE L	19	50	13	21, 28
CRANE JOE PAUL & LORENE	43	47	13	13
CRANE JOE PAUL & LORENE*	43	47	13	26
CRANE JOHN A & MELISSA A*	47	47	11	28
CRANE JOSEPH ANDREW*	29	49	12	14
CRANE JOSEPH B, TR	43	47	13	14
CRANE JOSEPH B, RT	43	47	13	23
CRANE JOSHUA B & HOLLY A	21	50	12	17
CRANE JUDY LEE*	49	46	13	3
CRANE JUSTIN B & LAURA	49	46	13	24
CRANE KAYLYN*	37	48	12	12
CRANE KEVIN MICAJAH JOSEPH, RT	9	51	14	23, 24
CRANE KEVIN MICAJAH JOSEPH, RT*	9	51	14	23
CRANE KEVIN P & TERRI L*	27	49	13	7
CRANE KYLE G & ANGELA D	21	50	12	1
CRANE LINDELL W & PEGGY L*	43	47	13	26
CRANE LUTHER T*	27	49	13	27, 28
CRANE MEL-MARTHA, TRST	43	47	13	26, 35
CRANE MEL-MARTHA, TRST*	43	47	13	26
CRANE MICHAEL D & KATHY L*	51	46	12	24, 25
CRANE RANDELL K	11	51	13	11, 14
CRANE RANDY W & DOROTHY A	43	47	13	8
CRANE ROBERT W & KAREN S, TRSTS	43	47	13	26, 35
CRANE ROBERT W & KAREN S, TRSTS & BILLY & ALVA JANE	43	47	13	35
CRANE ROBERT W & KAREN S, TRSTS & BILLY & ALVA JANE	49	46	13	2
CRANE RONALD D*	21	50	12	25
CRANE ROY TIM	43	47	13	23, 26
CRANE RYAN W & KATY R SAYRE*	29	49	12	17
CRANE SHAWN*	33	48	14	2
CRANE SYLVIA L & JAMES E	51	46	12	6
CRANE THOMAS W & JUDY L	43	47	13	24
CRANE TIRY M & PATRICIA L*	27	49	13	27
CRANE TRAVIS E & STACY B, RT	23	50	11	6
CRANE W THOMAS & DORIS ANN, TRS*	35	48	13	36
CRANE WALDO-GOLDIE, TRST	43	47	13	26
CRANE WILLIAM B & BROOKE E*	21	50	12	16
CRANE WILLIAM L & LINDA S	47	47	11	28
CRANE ZACHARY D*	43	47	13	8, 17
CRAPENHOFT GARY & AMY MCCANN*	29	49	12	34
CRAVENS RICHARD D & LAURA L*	37	48	12	12
CRAVER JEFFREY W & KIRSTEN A*	43	47	13	11
CRAWFORD ARDELLA*	37	48	12	3
CRAWFORD DAVID A & KAREN L*	43	47	13	2
CRAWFORD ERICA & TERRY LYONS*	29	49	12	17
CRAWFORD JEFF & JAN BALLOU	17	50	14	15, 16
CRAWFORD JEFF & JAN BALLOU	25	49	14	27
CRAWFORD JOE*	29	49	12	11
CRAWFORD JOHN L & HELEN	43	47	13	6
CRAWFORD JOHN L & HELEN*	43	47	13	7
CRAWFORD KATIE A*	37	48	12	12
CRAWFORD KERWIN S & NORMA K	29	49	12	2
CRAWFORD KERWIN S & NORMA K*	29	49	12	11
CRAWFORD MARK C & PAULA*	37	48	12	3
CRAWFORD MARK E & WENDY L*	37	48	12	21
CRAWFORD ROBERT L & MARGARET L*	27	49	13	20
CRAWFORD THOMAS & DORIS	11	51	13	2, 3
CRAZY SQUIRREL LLC*	35	48	13	5
CREAMER JOSHUA & ANGELA A*	19	50	13	1
CREASON ASHLEY MARIE	27	49	13	30
CREASON CASEY S & AMANDA A	27	49	13	30
CREASON CHRISTY*	27	49	13	11
CREASON EUGENE & LINDA	27	49	13	30
CREASON JAMES N & DONNA J	31	49	11	3
CREASON JOHNNIE W & JENNIFER L*	31	49	11	3
CREASON NORMAN I & KATHY S	25	49	14	13, 14
CREASON NORMAN I & KATHY S*	29	49	12	27, 34
CREASON RUSTY*	27	49	13	19
CREASY SPRINGS DVPMT GROUP LLC	27	49	13	14
CREASY SPRINGS DVPMT GROUP LLC*	27	49	13	14
CREECH BENJAMIN R & KAYLEE A*	37	48	12	27
CREECH SHANE & MARY JO	25	49	14	1, 2
CREED CATHERINE A & MARY J	35	48	13	5, 6
CREEL BRADY & RYAN & SHERRY*	15	51	11	3
CREIGHTON STEVEN*	29	49	12	26
CRESCENT MEADOWS ASSN INC*	29	49	12	19
CRESPI-BROCKMAN FAMILY, RT	27	49	13	11
CREWS JAMES R & MARTHA SUE & MICHELE SUZETTE SPRY &*	25	49	14	36
CRICCHIO JOSEPH A & MARYLYN H	43	47	13	35
CRIDER, RT	45	47	12	16
CRIGLER DORRIS JEAN*	37	48	12	3
CRIGLER TEDDY D & LINDA K*	15	51	11	29
CRIPPS BRYCE V & HELEN M*	43	47	13	11
CRISP GRETA C*	35	48	13	29
CRIST FAMILY, RT	43	47	13	25, 26
CRIST GREGORY D & JOAN L*	43	47	13	13
CRISWELL ALI & WILLIAM T	49	46	13	13
CRISWELL JOHN & LEAH*	37	48	12	12
CRITCHFIELD DARRELL G*	29	49	12	26
CRITCHFIELD DAVID FRANKLIN	25	49	14	31
CRITCHFIELD DOROTHY B, TRST	25	49	14	31
CRITCHFIELD GREGORY & DEBORAH	9	51	14	23, 26
CRITCHFIELD GREGORY & DEBORAH*	9	51	14	23
CRITCHFIELD HARRELL D & JANICE M	27	49	13	7
CRITES BRANDON T & JAMIE M	29	49	12	4
CRITES BRANDON T & JAMIE M*	21	50	12	34
CRITES BRANDON*	29	49	12	17
CRITES DAVID E & DORIS G*	29	49	12	26
CRITES DONALD E & FLORENCE L	29	49	12	3
CRITES DWAYNE & SHELLY	11	51	13	4
CRITES FRANZISKA*	37	48	12	11
CRITES MONROE & ALLISHA*	37	48	12	11
CROCKER ANTHONY & AMANDA	47	47	11	28
CROCKER BRIAN C & DAWN RANAYE*	15	51	11	22
CROCKER JAMES D & DEANNA K	23	50	11	15
CROCKER JAMES D & DEANNA K & BRIAN C & DAWN R	15	51	11	22
CROCKER JIM & DEANNA	15	51	11	22
CROCKER JONATHAN & BETHANY	21	50	12	18
CROCKER TERRY G*	15	51	11	22
CROCKETT KATHERINE L*	23	50	11	32
CROCKETT MARY L & KAREN S MOORE	25	49	14	34, 35
CROCKETT PHILIP & MERILEE*	33	48	14	26
CROCKETT ROBERT E & LEPHA	43	47	13	5
CROCKETT ROLF II & KATHERINE	23	50	11	32
CROCKETT TIMOTHY D & JULIA A	33	48	14	27
CROMWELL ARNOLD E*	11	51	13	36
CRONAN SARA KATHLEEN	33	48	14	7
CROOM SCOTT M & SARAH M*	43	47	13	11
CROPP EDWIN R & D MICHELE*	51	46	12	16
CROPP NORMAN ALLEN*	37	48	12	3
CROSBY CHAUNCEY & AMANDA*	43	47	13	10
CROSBY DANIEL I & ANNA M	31	49	11	5
CROSBY DANIEL I & ANNA M*	37	48	12	3
CROSBY FRANK B & MARCI J	23	50	11	18
CROSBY KEVIN D & KATHLEEN J*	15	51	11	33
CROSS DAVID L & CAROLYN S	45	47	12	19
CROSS DAVID L & CAROLYN S*	43	47	13	24
CROSS DAVID LEE & CAROLYN CROSS*	27	49	13	27
CROSS DAVID T*	29	49	12	3
CROSS DONNA R*	23	50	11	6
CROSS JIMMY D & MELISSA	45	47	12	19
CROSS RONALD E*	39	48	11	9
CROSS STEPHEN N & DIANE E*	27	49	13	24
CROSSGROVE JONATHON M & JONI	21	50	12	26
CROSSLEY JAMES & CRYSTAL FREY	51	46	12	5
CROUCH DANIEL P & MALINDA*	29	49	12	2
CROUCH NATHAN D & HEIDI L CHAPMAN-CROUCH*	27	49	13	26
CROUSE RONALD J & SANDRA SUE*	33	48	14	13
CROUSORE BRYAN & SHARON, TRST*	51	46	12	9
CROUSORE JOSIAH A & ANNE D	27	49	13	25
CROW CAROLYN WILLIAMS	23	50	11	3
CROW ROBERT A & BEVERLY L*	51	46	12	16
CROWDER COLTEN L & SANDRA M*	27	49	13	8
CROWDER J SCOTT & ANGELA D	21	50	12	1
CROWDER JAMES B & BREANNA J*	35	48	13	18
CROWDER SARA & WILLIAM*	43	47	13	5
CROWDER WILLIAM L II & SARA E	43	47	13	5
CROWDER, FT	21	50	12	1
CROWDER, FT	23	50	11	7
CROWE BENJAMIN & KILEY AASBY*	37	48	12	2
CROWELL GEORGE BRADFORD	49	46	13	24
CROWLEY CHARLYN M & RUSSELL E*	17	50	14	26
CROWLEY DAVID M & JEAN E*	27	49	13	30
CROWLEY GLEN R & DONNA S*	35	48	13	33
CROWLEY JUNIOR RAY & DORIS D	27	49	13	26
CROWLEY JUNIOR RAY & DORIS D*	27	49	13	35
CROWLEY MARK A*	37	48	12	2
CROWLEY RANDY R & TAMARA A*	27	49	13	26
CROWLEY RANDY R & TAMI	27	49	13	6
CROWLEY'S COVE FARM LLC	43	47	13	27, 28, 33, 34
CROWN CENTER FARMS INC	35	48	13	36
CROWN CENTER FARMS INC	37	48	12	31
CROWN DIVERSIFIED IND CORP*	37	48	12	11
CROWN ENTERPRISES INC*	29	49	12	30
CROWN POWER & EQUIPTMENT CO	37	48	12	11
CROY BRADLEY W & HEATHER J*	33	48	14	10
CROY DENNIS C & CYNTHIA L	33	48	14	21
CROY DENNIS C & CYNTHIA L*	33	48	14	21
CROZIER JOEY L & SONJA	19	50	13	36
CRUISE DOUGLAS L*	37	48	12	12
CRUM BRANT J & ANN	15	51	11	31
CRUM BRANT J & ANN*	15	51	11	32
CRUM DAMON T & SHERMICA L*	37	48	12	10
CRUM JENNIFER & JAMES LOY	51	46	12	5
CRUM JOSEPH D & SHEILA K*	29	49	12	9
CRUM KARA M & LANCE E*	21	50	12	3
CRUM TRAVIS	23	50	11	7
CRUMLY GARY P & MARGARET A*	21	50	12	36
CRUMP BRYAN & LESLIE	51	46	12	30
CRUMP BUFORD L JR & JENNIFER L	51	46	12	8, 17
CRUMP CHAD*	29	49	12	9
CRUMP CHARLES G & ARLYS S*	51	46	12	13
CRUMP GERALDINE C*	43	47	13	2
CRUMP MARVALEA*	51	46	12	22
CRUMP WAYNE & MARIE E*	51	46	12	8
CRUTCHFIELD DANIEL D & DEBRA J*	27	49	13	13
CRUZ JUAN CARLOS & STEPHANIE*	27	49	13	2
CRYSTAL CHESTER R*	37	48	12	12
CUDDIHEE PATRICIA & BART BARNER	49	46	13	13, 23
CULBERTSON ELIZABETH	47	47	11	5
CULLY ELIZABETH V*	37	48	12	10, 22
CULVER TERENCE M & PATTIE L, RT*	33	48	14	23
CULWELL JEFF S & SALLY D*	29	49	12	10
CULWELL SALLY DALY	29	49	12	4
CUMMINGS DAVID	29	49	12	23
CUMMINGS DAVID*	37	48	12	12
CUMMINGS GEORGE III & REBECCA*	21	50	12	2
CUMMINGS GEORGE L JR & BRENDA L	13	51	12	32
CUMMINGS GEORGE L JR & BRENDA L	21	50	12	5
CUMMINGS GEORGE L JR & BRENDA*	21	50	12	19
CUMMINGS JAMES M & TONI R*	37	48	12	15
CUMMINGS JERRY DEE & SARAH ANN	11	51	13	11, 12, 13, 14
CUMMINGS MATTHEW & JENNIFER*	23	50	11	18
CUMMINS ANDREW & KRISTIN*	43	47	13	10
CUMMINS DAVID W & HEATHER D*	21	50	12	34
CUMMINS INC*	27	49	13	25
CUMMINS THOMAS & ELLEN WOLFE*	37	48	12	24
CUMMNGS GEORGE L JR & BRENDA L	13	51	12	31
CUNDIFF J EDWARD & PEGGY O*	43	47	13	8
CUNDIFF LEE DEAN	19	50	13	11
CUNDIFF ROBERT & TAMMY	51	46	12	13
CUNDIFF WILLIAM R	21	50	12	25, 36
CUNDIFF WILLIAM R	23	50	11	31
CUNDY LESLIE LEEANN	13	51	12	35
CUNIGAN CEDRIC E*	37	48	12	21
CUNNEEN BRIAN & JENNIFER*	43	47	13	10
CUNNINGHAM ASHLEY & GABRIEL ATKINSON	43	47	13	22
CUNNINGHAM BRADLEY & ALLYSON	49	46	13	24, 25
CUNNINGHAM CHARLES & JULIE*	15	51	11	30
CUNNINGHAM DANIEL R & JULIE R	51	46	12	27
CUNNINGHAM DENNIS L*	21	50	12	10
CUNNINGHAM DIXIE F	19	50	13	6, 7

Boone County Owner Index

NAME	PG	T	R	SEC
CUNNINGHAM DIXIE F*	19	50	13	7
CUNNINGHAM DIXIE P	17	50	14	1
CUNNINGHAM DIXIE P	19	50	13	6, 7
CUNNINGHAM ERA BRADLEY & SUE E*	35	48	13	20
CUNNINGHAM FAMILY, TRST	21	50	12	3
CUNNINGHAM FORREST & RHONDA, RT	23	50	11	30
CUNNINGHAM FORREST & RHONDA, TRST	21	50	12	17, 22
CUNNINGHAM GARY L & CAMMIE N*	39	48	11	16
CUNNINGHAM HAROLD & WANDA	45	47	12	34
CUNNINGHAM HAROLD & WANDA*	45	47	12	3, 4, 33
CUNNINGHAM JAMES E & MARY L	51	46	12	30
CUNNINGHAM JAMES K & MILAMARI A	45	47	12	16
CUNNINGHAM JAMES N & PAULA A	39	48	11	32
CUNNINGHAM JOE S & LEETA D, FT	35	48	13	6
CUNNINGHAM JOE S & LEETA DELL, TRS*	35	48	13	6, 7
CUNNINGHAM KENT J & KATHRYN L	25	49	14	27
CUNNINGHAM L KEVIN & B JOANN	13	51	12	25
CUNNINGHAM LLOYD E & ANNA K	31	49	11	17, 18, 19
CUNNINGHAM LLOYD E & ANNA K*	31	49	11	20
CUNNINGHAM MEGAN M & JASON W	47	47	11	27
CUNNINGHAM MICHAEL T	29	49	12	24
CUNNINGHAM MICHAEL T*	31	49	11	19
CUNNINGHAM PATSY S*	43	47	13	11
CUNNINGHAM RYAN & KATY	29	49	12	2
CUNNINGHAM RYAN & LAURA B*	25	49	14	25
CUNNINGHAM SANFORD L, RT	25	49	14	36
CUNNINGHAM VERN*	43	47	13	23
CUNNINGHAM WADE & ELIZABETH	47	47	11	31
CUNNINGHAM WADE & ELIZABETH	51	46	12	1, 11
CUNNINGHAM WADE & ELIZABETH-CUNNINGHAM	51	46	12	1
CUNNINGHAM WESLEY R & SANDRA L*	27	49	13	24
CUNNINGHAM WILLIAM A & MARY C	51	46	12	6
CUNNINGHAM WILLIAM A & MARY C*	27	49	13	25
CUPP JOHN W*	37	48	12	12
CUPP MICHAEL & JONI*	37	48	12	21, 28
CUPP REBECCA*	51	46	12	33
CUPPY, FT	21	50	12	8, 9, 13
CURL CHRISTY*	29	49	12	19
CURRALL RICHARD & REGINA*	33	48	14	2
CURREY DAVID E & NANCY K	47	47	11	20
CURREY DAVID E & NANCY K*	47	47	11	17
CURRIE CHERYL L*	37	48	12	10
CURRIER MICHAEL P, RT	47	47	11	9, 16
CURRY CARROLL RAY	15	51	11	10
CURRY JACK M & DELORES R*	29	49	12	19
CURRY JACK M & DOLORES R*	29	49	12	19
CURRY JERRY R JR*	31	49	11	19
CURRY JERRY*	29	49	12	26
CURRY LARRY J & L JAN*	37	48	12	21
CURRY MICHAEL & MARY	11	51	13	18, 19
CURRY MICHAEL & MARY	9	51	14	24
CURRY MICHAEL J & BEVERLY M	17	50	14	25
CURRY QUENTIN & LORA*	37	48	12	12
CURRY TIMOTHY & JENNIFER POLLARD*	21	50	12	8, 9
CURTIS BILLY L & SUSAN E*	17	50	14	24
CURTIS BRENDA L	51	46	12	14, 23
CURTIS BRIAN H & ELAINE C*	17	50	14	25
CURTIS BRIAN H & ELAINE C*	19	50	13	30
CURTIS CHRISTOPHER & TABETHA*	29	49	12	20
CURTIS FRANKLIN B & JOYCE	11	51	13	10
CURTIS GREGORY B & THERESA L*	43	47	13	36
CURTIS JAMES & ALMEDA, RT*	43	47	13	35, 36
CURTIS JAMES ANDREW & BRENDA L	51	46	12	23
CURTIS JEFFREY A & KIMBERLY M	29	49	12	4
CURTIS JOANN & TERRY CURTIS	29	49	12	34
CURTIS KAREN*	37	48	12	11
CURTIS MICHAEL A*	27	49	13	6
CURTIS NICHOLAS & MERIDETH GILL*	51	46	12	23
CURTIS STEPHEN L & KATHERYN E	25	49	14	27
CURTIS-GANAWAY CLARA*	29	49	12	19, 20
CUSHING PAUL	33	48	14	27
CUSTER JEREMY A & MICHELLE M*	27	49	13	7
CUTLER ZACHARY A & LAURA L*	33	48	14	21, 28
CUTTER BRUCE & KAREN S*	29	49	12	34
CYR CRAIG A & SARAH J	33	48	14	23

D

NAME	PG	T	R	SEC
D & D INVS OF COLUMBIA LLC*	35	48	13	6, 7
D D PROPERTY MGMT LLC	19	50	13	34
D F CLARK & SONS LLC	23	50	11	17, 18, 19, 20
D OTTO LLC*	37	48	12	12
DABLEMONT RODERIC & CHRISTINA*	43	47	13	13
DACHROEDEN TED A & RAMONA R*	19	50	13	15
DAGIT REBECCA R*	37	48	12	11
D'AGOSTINO MARY L	25	49	14	5
DAHL MARK J & SUSAN C, TRST*	27	49	13	24
DAHLKE DONALD K & LEZLIE R*	43	47	13	2
DAHMS GARY G & CINDY L*	21	50	12	10
DAILEY THOMAS V & SANDRA J	29	49	12	4
DAILING CLIFFORD D ET AL	13	51	12	26
DAILING CLIFFORD DENNIS	13	51	12	36
DAILY ALAN D & CATHRINE L*	37	48	12	11
DAILY LINDA & STEPHEN SCHULTZ	37	48	12	1
DAILY LINDA & STEPHEN SCHULTZ	39	48	11	6
DAILY LINDA & STEPHEN SCHULTZ*	37	48	12	1
DAILY PATRICK JR & BETTY*	39	48	11	5
DAKE PHYLLIS*	27	49	13	20
DAKOTA RIDGE LLC	21	50	12	28
DAKOTA RONALD WESLEY & ELIZABETH LUCILLE BAILEY D*	27	49	13	23
DALE HOLLIS M & SHARI L	51	46	12	5
DALL WILLIAM C II*	35	48	13	33
DALLER DAVID JOHN*	37	48	12	21
DALRYMPLE SCOTT & TINA*	25	49	14	32
DALTON CLARK E, RT*	27	49	13	11
DALTON JAMES R & MONA S*	29	49	12	18
DALTON JEREMY & CHRISTINA & LARRY DAY*	27	49	13	25
DALTON MAUREEN A*	51	46	12	22
DALY JAMES C & SABRA GAY	33	48	14	22, 23
DALY JAMES ROBERT*	27	49	13	24
DALY JEFFREY SCOTT	33	48	14	26
DALY JIMMIE LEE & PEGGY JEAN	33	48	14	14
DALY JOSEPH-GAIL, TRST	33	48	14	26
DALY JOSEPH-GAIL, TRST*	33	48	14	26
DALY JUDY G*	33	48	14	1
DALY LARRY G & LAURA SUSAN*	29	49	12	4
DALY LESTER D & SHARON K*	25	49	14	36
DALY LINDA LAVERNE	23	50	11	35
DALY MARK A & DAWN M*	31	49	11	7
DALY MARY K*	29	49	12	33
DALY MELODY	29	49	12	4
DALY RALPH E	29	49	12	4
DALY SARAH HELLER	29	49	12	16
DALY VETA E	31	49	11	7
DAMERON TAMISHA & RONALD*	35	48	13	20
DAMES JOSEPH	43	47	13	25
DAMES JOSEPH	45	47	12	30
DAMES JOSEPH	9	51	14	25
DAMPIER LOIS J & THOMAS B*	43	47	13	10
DAN JOHNSON RENTALS LLC*	29	49	12	18
DAN JOHNSON RENTALS LLC*	37	48	12	12, 16
DANDACHI DIMA & AHMAD ABOU LEILA	25	49	14	24
DANIEL ADRIA K*	37	48	12	12
DANIEL JERRY, JEFFREY & KEVIN*	43	47	13	2
DANIEL MARY*	21	50	12	2
DANIEL PAUL D & NANCY M*	25	49	14	10
DANIELS MARTHA J*	51	46	12	33
DANIELS MIRANDA J*	33	48	14	2
DANIELS VICTORIA S*	27	49	13	24
DANKO PPTYS LLC*	27	49	13	22
DANN JON & PEG, TRST	33	48	14	5
DANNER DEBORAH ANN*	45	47	12	4
DANNER MARSHALL D & ALIXANDRIA J WATKINS*	35	48	13	29
DANTZLER WESLEY L & LINDA*	27	49	13	14
DANUSER CAROL BLAIR, RT*	43	47	13	4
DANUSER DAVID K & BARBARA A	43	47	13	5
DANWILLDOUG LLC	11	51	13	28, 33
DANWILLDOUG LLC*	11	51	13	28, 29, 32, 33
DARBY MICHAEL L & CHARLOTTE A	11	51	13	11, 12, 13
DARBY MICHAEL L & CHARLOTTE A*	11	51	13	11
DARBY ROBERT W & JANICE L	21	50	12	26, 27
DARKHALIL YOUSEF D	19	50	13	36
DARLEY JUDITH L*	35	48	13	4
DARR KATHRYN M & CHARLES M*	27	49	13	25
DARR MELISSA ANN*	37	48	12	2
DARTER JEFFREY	25	49	14	8, 17
DARWENT JOSEPH E*	11	51	13	1, 2
DATI EDWARD D*	35	48	13	20
DAUGHERTY JANE G	19	50	13	21
DAUGHERTY KIMBERLY L*	19	50	13	35
DAUGHERTY MARK E & LEAKHANA M*	43	47	13	2
DAUGHERTY MARK E & LEAKHENA M*	43	47	13	2
DAUGHERTY PATRICK E & MARY JO	51	46	12	21
DAUGHERTY SCOTT & LISA	43	47	13	9
DAUGHERTY TIMOTHY SCOTT	33	48	14	11
DAUM DUSTIN K & SARAH M*	15	51	11	20
DAUM KENNETH & DELORES, TRST	15	51	11	19
DAUVE JAN L & TERESA M VALDES	17	50	14	35
DAVENPORT BRITTANY*	45	47	12	18
DAVENPORT BRUCE E II & DORLA D	29	49	12	1
DAVENPORT BRUCE E III	29	49	12	1
DAVENPORT CHARLES D & LONI E*	33	48	14	1
DAVENPORT HOWARD & KAREN, FT	17	50	14	25
DAVENPORT JACK & KATHY*	43	47	13	9
DAVENPORT JAMES-NANCY, RT	37	48	12	16
DAVENPORT JAMES-NANCY, RT*	37	48	12	16
DAVENPORT TODD B & MARCHELINE K'	37	48	12	10
DAVID CRAIG & KELLEN & LARRY*	29	49	12	29
DAVIDSON CHARLES K & CYNTHIA L	19	50	13	1
DAVIDSON CHARLES K & CYNTHIA L*	19	50	13	1
DAVIDSON CHARLES M & JAMI L	21	50	12	32
DAVIDSON CHARLOTTE F	19	50	13	22
DAVIDSON DENNIS D & JANET I*	55	45	12	7
DAVIDSON GROVER C JR*	55	45	12	4
DAVIDSON KENNETH & CHARLOTTE	23	50	11	16
DAVIDSON KEVIN M & EDWIN F GOSS & COLLEEN*	27	49	13	25
DAVIDSON MARY D*	33	48	14	5
DAVIDSON MICHAEL	23	50	11	4
DAVIDSON PHILLIP S & C DIANE*	37	48	12	28
DAVIDSON SANDRA	11	51	13	32
DAVIDSON SANDRA A	11	51	13	32
DAVIDSON SANDRA, LE	11	51	13	32
DAVIDSON TIMOTHY*	29	49	12	8
DAVIDSON TODD E	51	46	12	33
DAVIDSON TODD E	55	45	12	4
DAVIDSON TRAVIS L & BETSY J	51	46	12	17
DAVIDSON TYLER L & HALEY K*	33	48	14	1
DAVILA AUDRA M & DUSTY DUDEK	13	51	12	7
DAVILA-APONTE LUIS A, RT*	39	48	11	7
DAVIS ADAM & CHRISTINA	37	48	12	15
DAVIS ANTHONY LEE & KIMBERLY KAY ATHEY*	23	50	11	19
DAVIS BECKY*	29	49	12	11
DAVIS BETH A	13	51	12	15, 22
DAVIS BRADFORD L & KATIE R	45	47	12	10
DAVIS BRADLEY & ALISHA*	51	46	12	16
DAVIS BRANDI N & CHASE T & JULIE A BIANCO	45	47	12	33
DAVIS CAROLYN MARIE*	37	48	12	12
DAVIS CHARLES & FELISHA*	37	48	12	12
DAVIS CHARLES B & MARVA S, TRST*	35	48	13	20
DAVIS DANIEL & JENNIFER	51	46	12	13
DAVIS DANIEL & KELLY	37	48	12	14
DAVIS DANIEL A & ANGELA C*	35	48	13	29
DAVIS DARIN A & JULIANNE R*	35	48	13	20
DAVIS DAWN M	13	51	12	34
DAVIS DIANE M & DAVID M*	37	48	12	11
DAVIS DONALD D*	29	49	12	18
DAVIS EDWARD E & RICHARD I & VIRGINIA M	13	51	12	27
DAVIS EVERETT E & SANDRA S*	23	50	11	6
DAVIS FAMILY, RT*	37	48	12	21
DAVIS FRANKIE*	29	49	12	19
DAVIS J PHILLIP, RT	23	50	11	18
DAVIS JAMES O & DOROTHY M*	51	46	12	11
DAVIS JANE*	37	48	12	3
DAVIS JEFFERY A & MELISSA S*	35	48	13	29
DAVIS JEFFREY M & MINDY J*	55	45	12	10
DAVIS JEREMIAH JOHN & SARAH A	19	50	13	33
DAVIS JEREMIAH JOHN & SARAH A*	19	50	13	28
DAVIS JEREMIAH JOHN & SARAH ANN HERNANDEZ	19	50	13	33
DAVIS JEREMIAH JOHN & SARAH ANN HERNANDEZ*	19	50	13	28
DAVIS JERRY A & JOAN E, RT*	43	47	13	10
DAVIS JOANN & NATALIE D NICHOLS*	49	46	13	26
DAVIS JOSEPH E & RITA*	37	48	12	3
DAVIS JOSHUA*	27	49	13	25
DAVIS JUNIE V*	39	48	11	6
DAVIS KEITH R & LEEANN E*	43	47	13	10
DAVIS KENNETH R & LISA A*	45	47	12	20
DAVIS KIRK & KATHLEEN*	45	47	12	18
DAVIS LILLY F*	37	48	12	21
DAVIS MARTY	11	51	13	27
DAVIS MICHAEL J & JENNIFER*	45	47	12	4
DAVIS MICHAEL J & MARGARET*	37	48	12	28
DAVIS MONICA R*	37	48	12	12
DAVIS PATRICIA ANN, RT	37	48	12	11
DAVIS PATRICIA J & CHARLES A*	29	49	12	20
DAVIS PAUL A*	33	48	14	2
DAVIS REBECCA LYNN*	29	49	12	18
DAVIS RENTALS LLC*	37	48	12	21
DAVIS ROBERT J	47	47	11	32
DAVIS ROBERT JOHN*	45	47	12	4
DAVIS ROBERT M & THERESA GRONER-DAVIS*	21	50	12	34
DAVIS ROBERT QUINN*	37	48	12	10
DAVIS RUTH E, LE	11	51	13	19
DAVIS SCOTT & JOCELYN KESSINGER*	33	48	14	9, 16
DAVIS SCOTT A & LEXIE A	51	46	12	27
DAVIS STEVEN A*	29	49	12	19
DAVIS STEVEN J & HEATHER*	43	47	13	9
DAVIS TERRY J & PAULA S*	27	49	13	1
DAVIS THOMAS L & KAREN R DAVIS	21	50	12	35
DAVIS TIMOTHY C & LAUREN M	39	48	11	6
DAVIS TINA*	27	49	13	26
DAVIS WILLIAM & JUDITH, TRST	35	48	13	34
DAVIS, FT*	29	49	12	20
DAVIS-HELFRECHT SHERYL A*	29	49	12	20
DAVISON ALAN L & SANDRA K SCHIESS*	37	48	12	12
DAVISON ALAN L & SANDRA K*	33	48	14	12
DAVISON BRIAN P & JEANINE M*	25	49	14	36
DAVISON CHARLES E & KARLA L*	27	49	13	12
DAVISON DARWIN J & LORI HAUXWELL	43	47	13	35
DAVISON LAUREL W (TEUTENBERG)	23	50	11	6
DAWSON ERIC D & AMANDA G*	15	51	11	32
DAWSON FAMILY, RT	51	46	12	9
DAWSON JOE W & KAREN S*	33	48	14	2
DAWSON KEITH A & CHRISTINE R	15	51	11	30
DAWSON LAWRENCE W & VICKI G*	15	51	11	30
DAWSON ROBERT A & SHIRLEY L	23	50	11	19
DAY DANIEL & REBECCA	27	49	13	16
DAY DARREN E & CAROLYN M*	35	48	13	20
DAY DAVID & SANDRA*	37	48	12	2
DAY DON & FRAN, FT*	29	49	12	20
DAY JAMES L*	15	51	11	23
DAY JARED & AMANDA	27	49	13	2
DAY JEANNENNE*	37	48	12	12
DAY LARRY A*	29	49	12	35
DAY LINDA SUSAN*	45	47	12	20
DAY LISA R & GAIL M YOUNG & GREGORY F RUPARD	51	46	12	33
DAY MARK E & MICHELLE P	23	50	11	5
DAY MICHAEL EUGENE*	15	51	11	20
DAY TRAVIS S & JESSICA CLARK*	19	50	13	34
DCG INV LLC*	43	47	13	9
DDE & LEE, RT	23	50	11	32
DDM INVS INC	27	49	13	26, 35
DDM INVS INC*	27	49	13	35
DDW & MLW, RT*	43	47	13	24
DE JESUS JORGE L SR & MICHAEL A*	29	49	12	20
DE LA GUERRA MARY L & MARK ALAN LEE*	39	48	11	9
DE VILBISS JERE A & JOANNE D*	45	47	12	17
DE VOUDREY SHAWN P*	27	49	13	8
DEACON EVANGELICAL CHURCH*	55	45	12	8
DEAKINS DAVID	19	50	13	35
DEAKINS DAVID & SUSAN L*	19	50	13	35
DEAKINS DAVID*	19	50	13	35
DEAKINS JOHN ALLEN & JINNIE L*	27	49	13	14
DEAKINS KENNETH W & JOANNE L	19	50	13	35
DEAKINS STACEY L*	27	49	13	12
DEAN JOHN H & JANET K, RT	39	48	11	32
DEAN JOHN H & JANET K, RT	47	47	11	5
DEASON KENNETH PAUL & STEPHANIE'	43	47	13	11
DEASON MICHAEL J & BESSIE MAY*	43	47	13	13
DEATON DALLAS L*	29	49	12	11
DEATON, FT	45	47	12	15, 16
DEATON, FT*	45	47	12	15
DECKER DONALD A & WILLIE D	15	51	11	32
DECKER GARY W & ALTA M*	21	50	12	3
DECKER JARED E & MARY E	13	51	12	6
DECKER JARED E & MARY E*	11	51	13	1
DECKER JARED E & MARY E*	13	51	12	6
DECKER MARK E & CHARLOTTE K*	43	47	13	23
DECKER MICHAEL J*	21	50	12	8
DECKERD GARY & KRISTEN	15	51	11	29
DECKERT WILLIAM & EILEEN	45	47	12	16
DECOURLEY CHARLES & SUSAN, TRST	23	50	11	4, 9
DEEMS CHRISTOPHER A & APRIL R*	29	49	12	17
DEERE SHERRY L, TRST	19	50	13	17
DEFELICE MARC	27	49	13	32
DEFELICE THEODORE A II	27	49	13	32
DEFROY MARY*	43	47	13	21
DEFT REMODELING TECHNOLOGIES INC*	27	49	13	24
DEFT REMODELING TECHNOLOGIES INC*	29	49	12	17
DEFT REMODELING TECHNOLOGIES INC*	37	48	12	12
DEGGINGER JANET L, TRST*	43	47	13	24

Boone County Owner Index

NAME	PG	T	R	SEC
DEGRACE THOMAS*	35	48	13	28
DEGRAFFENREID BRIDGET	51	46	12	25
DEGRAFFENREID SHARON*	19	50	13	10
DEHART JANICE V*	27	49	13	8
DEHAVEN BEVERLY D, RT*	19	50	13	19
DEISANTI KATHERINE*	27	49	13	30
DEJAYNES SHELLY & BILL*	27	49	13	14
DELABAR ERIC & ALICIA & ANNA*	35	48	13	20
DELAMATRE GARY D & E MARIA*	51	46	12	16
DELANEY DENNIS P & RAETTE S	47	47	11	8
DELCOURT PAUL J & TRISHA SUE*	29	49	12	34
DELEON RYAN C & KRISTIN M*	37	48	12	21
DELINE GREG & KELLY*	29	49	12	30
DELINE KELLY C	45	47	12	18
DELINE KELLY C*	45	47	12	18
DELLA VECCHIA TRACY & LUIGI	27	49	13	12
DELLAMANO KYLE & AMANDA*	37	48	12	12
DELLINGER JANET B	21	50	12	8
DELONG DAVID M & DALENE G, RT*	27	49	13	27
DELONG JAMIE WILLIS*	29	49	12	19
DELOZIER DON & NANCY, TRST & CRISTAL K*	21	50	12	7
DELOZIER DONALD D & NANCY ANN*	37	48	12	16
DELVALLE ROBERT K & MELISSA L*	27	49	13	25
DEMAND DAVID M & RACHEL L*	33	48	14	1
DEMANETT GARY R & ANGELINA D*	27	49	13	35
DEMARCO FRED J*	43	47	13	8
DEMARCO, FT*	25	49	14	17
DEMASTER FRANCES L	31	49	11	28
DEMIAN ROBERTA & RYAN PICKERELL*	27	49	13	24
DEMPSEY KALE & SAMANTHA	23	50	11	33
DEMPSEY KEITH & HEATHER	13	51	12	34
DEMSICH MELINDA L & JEFFRY J	13	51	12	9
DEMUTH DONALD & HEIDI	17	50	14	35
DENBIGH PPTYS LLC*	27	49	13	35
DENBIGH RYAN MICHAEL*	27	49	13	23
DENCKER RAYMOND D & MARTHA J	51	46	12	33
DENCKER RAYMOND D & MARTHA J*	51	46	12	32
DENCKER SAMUEL R & EMILY*	27	49	13	24
DENG BAOLIN & BING WANG*	37	48	12	28
DENISE M ZIMNY PPTYS LLC	49	46	13	25
DENNEHY SEAN M*	27	49	13	24
DENNEY, FT*	37	48	12	30, 31
DENNEY, FT*	43	47	13	14
DENNINGHOFF JAMES S, TRST	33	48	14	13
DENNINGHOFF JAMES S, TRST	35	48	13	7, 18
DENNINGHOFF MARY ANN, RT	33	48	14	13
DENNINGHOFF MARY ANN, RT	35	48	13	18
DENNINGHOFF MARY ANN, RT*	33	48	14	13
DENNIS BRENDA J & DONALD L*	29	49	12	10
DENNIS CHRISTOPHER J & AARON M & SARAH J*	49	46	13	3
DENNIS DANIEL W & BARBARA L	13	51	12	35
DENNIS DANIEL W & BARBARA L	21	50	12	2
DENNIS DONALD L & BRENDA J	21	50	12	2
DENNIS JAMES A & DIANE L*	47	47	11	7
DENNIS JOHN M*	37	48	12	11
DENNISON CHARLES*	19	50	13	1
DENNISON RAY MICHAEL & VICKI S	43	47	13	14
DENSON ERIN & JEFFREY WHITE II*	43	47	13	11
DENTON BERNIE & MIRIAM	29	49	12	3
DENTON RICHARD & KATHY & ADELE*	27	49	13	14
DEPRIEST ROBERT L & DEANNA S*	35	48	13	29
DERBOVEN THAD C & SONJA M	25	49	14	25
DERENDINGER LINDA L*	37	48	12	12
DEROCHE JOSHUA C & CHELSEA B*	37	48	12	3
DEROUSE MICHAEL & COLLEEN HALE*	55	45	12	4
DERRITT DARRELL & ALFRENDIETTIE*	29	49	12	19
DERRYBERRY ROBERT P & DANNIE S*	21	50	12	14
DERVISEVIC HARIZ & JASMINA*	33	48	14	1
DESHAZO MICHAEL & LORI FISCHER	25	49	14	27, 31, 32, 34
DESHON GRANT C & LAURA A	37	48	12	15
DESHON JEFFREY L & GLENDA A, FT	31	49	11	21, 22
DESHON JUSTIN & JENNIFER	31	49	11	22
DESMANGLES IRENE C	47	47	11	7
DESMIT DAVID & TERESSA*	45	47	12	4
DESPAIN JOHN R & BETHEL A	29	49	12	26
DESSENBERGER WILLIAM & JENNIFER*	27	49	13	24
DETELICH LUCINDA W, TRST*	29	49	12	15
DETERT BRUCE C & LAVERNE N*	37	48	12	27
DETMER DAVID J & MELISSA C	43	47	13	6
DETREMPE RUSSELL & CYNTHIA JANNAMAN	55	45	12	22, 23
DETWEILER JOHN & CAROLINE	53	46	11	6, 7
DEUTSCH EDWARD & KAREN F	47	47	11	9
DEUTSCH FAMILY, RT*	55	45	12	14
DEUTSCHE BANK NATIONAL TRST CO, TR*	27	49	13	24
DEUTSCHE BANK NATIONAL TRST CO, TR*	35	48	13	20
DEVANEY MICHAEL & SUSAN, TRST	29	49	12	1, 2
DEVANEY PATRICK M	37	48	12	26
DEVANEY TIMOTHY*	29	49	12	12
DEVAULT TROY & ANNETTE*	19	50	13	29
DEVENNEY RUSSELL F & LAURA*	35	48	13	33
DEVER CAROL S*	43	47	13	10
DEVER SAUNDRA SUE*	37	48	12	21
DEVERO SARAH & JEFFREY*	37	48	12	27
DEVIER MARCIA L	29	49	12	36
DEVIER MARCIA L	31	49	11	31
DEVINCENTIS THOMAS M & ROSE*	19	50	13	1
DEVINE TOMMY D*	27	49	13	14
DEVINO GARY T & BARBARA G, RT*	35	48	13	19
DEVORE CHARLES R & BONITA ANNE	11	51	13	32
DEVORE JAMES D & AMY J	11	51	13	32
DEVORE STUART A & VANDEE	45	47	12	28
DEVORSS STEPHEN W & KIMBERLY S*	51	46	12	16
DEW LEAF, FT	27	49	13	6
DEWALT JOHNNY DARRELLE JR*	35	48	13	17
DEWITT AARON MATTHEW & GEMMA MARIA MONROY-DEWITT*	45	47	12	6
DEWITT CURTIS D & MICHELLE G*	55	45	12	15, 16
DEWITT TONI & ROBERT HEIM	19	50	13	31
DEXTER COREY & COLETTE EVANS*	39	48	11	16
DEY DANIEL & MAVIS*	37	48	12	2
DEYOUNG BETTY*	33	48	14	1
DEYOUNG WILLIAM & DANIELLE GARD*	27	49	13	24
DEYOUNG WILLIAM R	39	48	11	20
DIAGUILA JOSEPH A & IRENE H*	37	48	12	16
DIAL BRIAN LEE & JUSTINA	21	50	12	17
DIANICS TIM & PAMELA SAPIENZA	33	48	14	35
DIAZ CYNTHIA & ELIOT SALAZAR*	33	48	14	1
DIAZ NATALIA M PRATS*	43	47	13	10
DIAZ-ARIAS ALBERTO & MICHELE	43	47	13	28
DIAZ-ARIAS ALBERTO & MICHELE*	43	47	13	21
DIBBEN S J	19	50	13	20
DIBBEN S J*	19	50	13	16
DICIACCA DONNA J	23	50	11	27
DICK EARL & MARY MARGARET	43	47	13	35
DICK EARL & MARY MARGARET	51	46	12	20
DICK LESLIE & CHERI P Y DAWSON	43	47	13	13, 24
DICK MERLIN & GLYNDA*	49	46	13	14
DICK RUSSELL K & MICHELLE J	17	50	14	12
DICK RUSSELL K & MICHELLE J	19	50	13	7
DICK RUSSELL K & MICHELLE J*	17	50	14	13
DICKENSON LISA DAWN*	37	48	12	11
DICKENSON RICHARD & BEVERLY	21	50	12	33, 34
DICKENSON RICHARD & BEVERLY	23	50	11	18
DICKERSON ADAM & TIFFANY*	27	49	13	14
DICKERSON BRENT A & KELLY L	15	51	11	29
DICKERSON CHARLES & KIMBERLY	11	51	13	4
DICKERSON CODY & CHARLO*	29	49	12	9
DICKERSON GARY R & MONA J*	15	51	11	31
DICKERSON HARMAN & MARION MACE	37	48	12	25
DICKERSON LAWRENCE E III & DOROTHY*	27	49	13	24
DICKERSON RHONDA S & DAVID M	31	49	11	30
DICKERSON RICHARD & BEVERLY	21	50	12	26
DICKES RONALD J & LORI M	25	49	14	32
DICKEY BRIAN D	17	50	14	35
DICKHERBER CHRISTOPHER & KARA E HARRIS*	27	49	13	25
DICKHERBER HAROLD L & AIDA S*	35	48	13	20
DICKINSON ANDREW A & DEBORAH D*	29	49	12	20
DICKINSON EMMA J	15	51	11	30
DICKINSON MARK & SUSAN*	37	48	12	2
DICKINSON PAUL & KRISTEN*	29	49	12	12
DICKINSON WILLIAM & JEAN, TRST*	43	47	13	10, 11
DICKISON JOE N	33	48	14	5
DICKS DONALD L & JOAN*	29	49	12	20
DIDOVICH EMIL J*	37	48	12	12
DIDUR BETTY*	21	50	12	3
DIDUR PAMELA J	21	50	12	33, 34
DIEDERICH BROTHERS LLC	49	46	13	22, 23, 24
DIEDERICH CAROL & CALVIN, TRST	49	46	13	16, 21, 22, 26, 27, 28
DIEDERICH CAROL M	49	46	13	26
DIEDERICH JAMES	49	46	13	15, 21, 22
DIEDERICH JAMES & SHARON	49	46	13	26, 27
DIEDERICH ROBERT & KATHLEEN	49	46	13	23
DIEDERICH STEPHEN W	49	46	13	13
DIEDERICH ZACHARY R & ERIN L	49	46	13	23
DIEFENBACH STEVEN P & MARY L*	35	48	13	29
DIEKMANN JON & SARAH	43	47	13	17, 20
DIENER JILL & NICHOLAS WIEDEMANN*	35	48	13	29
DIERKER MICHAEL W & SUSAN M	17	50	14	26
DIERKER TIMOTHY J & CECELIA M*	35	48	13	17
DIETIKER CLIFFORD & CIARA	19	50	13	16
DIETIKER CLIFFORD & CIARA*	19	50	13	21
DIETIKER JOHN M	19	50	13	16, 21
DIETIKER KERRY L & ROSETTA L*	19	50	13	21
DIETIKER NATHAN & KRISTEN	19	50	13	16, 21
DIFOXFIRE KATHRYN D*	27	49	13	30
DIGGES CHARLES WILLIAMS, TRST	49	46	13	3
DIGGINS RICHARD N & PAULA E	31	49	11	7
DIGGS JAMES K & BETH A	25	49	14	27
DIGGS LAWRENCE-MARGIE, TRST	45	47	12	21
DIJAK WILLIAM D	21	50	12	13
DILLAMON TONY W & LAURA E	45	47	12	33
DILLARD GEORGE & MARY HOSMER	51	46	12	30
DILLARD JOE G & BETTY L, RT*	35	48	13	33
DILLE JOHN WESLEY*	37	48	12	11
DILLMAN-BUTLER AMIE & CRAIG BUTLER*	25	49	14	17
DILLON KIMBERLY A*	37	48	12	3
DIMITRIOUS JAMES & ELIZABETH MILLER*	37	48	12	16
DIMITROFF THEODORE ROY & SUSAN*	39	48	11	7
DINGER RONITA A*	29	49	12	35
DININO ANTHONY M & MEGAN N*	29	49	12	11
DINOVO ANDREW P & REBECCA M*	29	49	12	20
DINSMORE MICHAEL T & MARGARET A*	35	48	13	29
DINTER JONATHAN & JAYME*	25	49	14	17
DIPIETRE DENNIS D & SUSAN LEE*	45	47	12	7
DIRKS LONNY & SANDY, TRST*	37	48	12	21
DISTEFANO ROBERT-CYNTHIA, TRST	17	50	14	1, 12
DISTEFANO ROBERT-CYNTHIA, TRST	19	50	13	6, 7
DITTAMORE JEFFREY L	17	50	14	13, 14
DITTMER ROBERT W & KATHRYN Y*	33	48	14	1
DIVERSIFIED PROPERTY LLC*	13	51	12	21
DIVINCENZO FRANK	45	47	12	10
DIVINE PHIL & CONNIE	13	51	12	35
DIXON CAITLIN & BRETT*	27	49	13	24
DIXON JAMES W & TINA M*	23	50	11	20
DIXON JOHN WAYNE*	27	49	13	24
DIXON ROBERT B & MELANIE L*	29	49	12	28, 33
DIXON WILLIAM & SALLY*	29	49	12	19, 20
DIXON WILLIAM II & SHANNA HUCKABEY*	33	48	14	1
DIXSON CORRY B & HEATHER N	21	50	12	18
DIXSON MICHAEL R & SHIRLEY R*	37	48	12	14
DIXSON SHANE & DANA	27	49	13	27
DIXSON SHANE & DANA*	27	49	13	27
DJS 2012, FT	23	50	11	22, 23
DKHILI MOHSEN*	37	48	12	3
DMSSLS, RT	45	47	12	19
DNT GROUP LLC	43	47	13	10
DOAK GORDON A, RT & SHERI S RADMAN, RT*	37	48	12	16
DOAK TAYLOR*	33	48	14	1
DOBBS EDNA M, FT	45	47	12	30, 31
DOBBS TIMOTHY & JESSICA MORGAN	51	46	12	29
DOBEY RONALD & TARILYN	33	48	14	15
DOBSON WILLIAM & VIOLETA D	19	50	13	8, 9, 16, 17
DODAM JOHN R & GINNY G	37	48	12	36
DODD CARL & JUDY I*	37	48	12	16
DODD JAMES & ANNIE PARKER-DODD*	21	50	12	23
DODD JOHN E*	29	49	12	18
DODD JULIE A*	39	48	11	9
DODD WILL L*	37	48	12	2
DODDS ALAN & KATHRYN SINQUEFIELD	47	47	11	8
DODDS JAMES M & KATHLEEN L*	23	50	11	29
DODGE MARILYN L	27	49	13	14
DODGE PAMELA S*	29	49	12	17
DODGE ZANE S, TRST	39	48	11	20, 21
DODSON JAMES-CLERCY, TRST	51	46	12	26, 35
DODSON MICHAEL J & MARSHA R*	51	46	12	27
DODSON MYKLE A*	29	49	12	8
DODSON SHARON KAY	51	46	12	26
DOERGE WALTER B & ALVERA*	21	50	12	23
DOERHOFF ADAM & ROBERTA RADER	23	50	11	32
DOERR JOHN EDWIN*	37	48	12	12
DOGGETT VALERIE IRENE*	33	48	14	2
DOHM CHRISTOPHER & ASHLEY*	43	47	13	11
DOLL FRED B & LEZLIE	27	49	13	27
DOLL FRED B & LEZLIE*	27	49	13	27
DOLLAR ROBERT J & CAROLYN M	13	51	12	29, 30, 31
DOLLENS JERRY & FRANCOISE R*	37	48	12	12
DOMAGTOY JANET*	33	48	14	1
DOMETRORCH HOLL & DEREK	33	48	14	16, 21
DOMETRORCH WILLIAM B & SHELLY J	33	48	14	5, 8
DOMETRORCH WILLIAM B & SHELLY J*	33	48	14	8
DONAHUE DIANE R*	37	48	12	21
DONAHUE HAROLD J	33	48	14	10
DONALDSON BETTIE JO*	15	51	11	33
DONELON JOHN J*	37	48	12	10
DONLEY ALEX J & MEGAN C PETTEGREW-DONLEY*	37	48	12	12
DONLEY BENARD L*	29	49	12	17
DONLEY SHARON A, RT	51	46	12	5
DONNELL KIMBERLY A*	37	48	12	2
DONNELLY JOHN*	27	49	13	24
DONNELLY JULIE A & THOMAS LATA*	25	49	14	36
DONNELLY MATTHEW G & BAHAR S*	43	47	13	8
DONNELLY, FT AGREEMENT	51	46	12	29
DONOFRIO STEVE	19	50	13	19
DONOHO AARON LANE*	37	48	12	16
DONOHUE MICHAEL J & LINDA J*	27	49	13	30, 31
DONOVAN DAVID L & DEBORAH J*	37	48	12	11
DONOVAN DOLORES G*	27	49	13	27
DONOVAN GEORGE-EDLYN, TRST*	23	50	11	6, 7
DONOVAN JEREMY & TABETHA	13	51	12	34
DOOLADY KURT DAVID*	37	48	12	2
DOOLADY TROY P & MICHELE D*	37	48	12	14
DOOLEY AUSTIN P & ANNA M*	37	48	12	11
DOOLEY KEVIN & JUDY	49	46	13	26
DOOLING DARYL E & JANICE F THOMPSON*	51	46	12	8
DORAN REBECCA*	37	48	12	11
DORMAN FLOYD & NOLA	19	50	13	36
DORMAN JANET A*	33	48	14	2
DORMAN LORI A & AMBER D SERVEY*	35	48	13	29
DORR CHRISTOPHER R & HILARY R	29	49	12	27
DORR CHRISTOPHER R & HILARY R*	45	47	12	32
DORR GARY E & SANDRA S	15	51	11	29
DORR PAUL M & LINDSAY G	43	47	13	23
DORR PAUL M & LINDSAY G*	43	47	13	22
DORRELL CAROLYN L, RT*	27	49	13	29
DORRELL HANNAH R*	27	49	13	12
DORSEY JASON*	37	48	12	21
DORSEY, FT*	33	48	14	23
DOSS ARTHUR E & LEIGH E, RT*	13	51	12	5
DOTHAGE COURTNEY & KAREN BACKES-DOTHAGE*	51	46	12	11
DOTHAGE KEITH E	11	51	13	36
DOTHAGE L BERNARD & JUDITH ANN	43	47	13	15
DOTHAGE LAWRENCE B & BERNARD S	43	47	13	15
DOTSON JOHN R & MARSHA L	21	50	12	2
DOTSON MATTHEW T & LAURA A	11	51	13	14
DOTSON TIMOTHY C	13	51	12	33
DOTSON TIMOTHY C & ERICA D	13	51	12	29
DOTSON TIMOTHY C & ERICA D*	13	51	12	28
DOUBET RIC*	13	51	12	28
DOUBET RICK R*	43	47	13	2
DOUBLE D DVPMT INC*	27	49	13	24
DOUBLE S LLC	19	50	13	23
DOUCE PHILIP E & DEBBIE	27	49	13	22
DOUCE WILLIAM F & ILENE E, RT	27	49	13	21, 22
DOUG SPELLMAN LLC*	35	48	13	17, 20
DOUGAN JOHN & PATRICIA L*	51	46	12	9
DOUGHERTY PATRICK T & RITA K	35	48	13	7
DOUGLAS CHRIS & RICHELLE	23	50	11	15, 28
DOUGLAS CRAIG ALLEN	17	50	14	14, 23
DOUGLAS CRAIG ALLEN*	17	50	14	23
DOUGLAS DELTON T	33	48	14	11, 12, 13
DOUGLAS LARRY D & RUTH A U/T/A	13	51	12	29, 32, 33
DOUGLAS LARRY D & RUTH A, TRSTS	21	50	12	16, 17, 20, 21, 28
DOUGLAS LARRY D & RUTH A, TRSTS	23	50	11	28, 29
DOUGLAS LARRY D & RUTH A, TRSTS & DOUBLE D SEEDS	23	50	11	21
DOUGLAS LARRY D & RUTH A, TRSTS*	13	51	12	33
DOUGLAS POINTE INC	23	50	11	19
DOUGLAS R L JR & DELTON T	33	48	14	11, 12
DOUGLAS ROBERT E & PAMELA R	19	50	13	28, 33
DOUGLAS ROY L JR & BRENDA I	33	48	14	11
DOUGLAS SEAN & MARCY*	37	48	12	3
DOUGLAS TROY A & CARA	17	50	14	10, 11, 15, 22, 23
DOUGLAS TROY A & CARA*	17	50	14	23
DOUGLAS VIESSA KATHERINE & MICHAEL SHAWN LENINSKY*	27	49	13	24
DOUGLASS BETTE HEIDMAN, TRST	43	47	13	17
DOUGLASS BETTINA L	43	47	13	8
DOUGLASS BRUCE A & MARY W LAMAR	25	49	14	15, 22
DOUGLASS JOSEPH	27	49	13	26
DOUGLASS LOIS	35	48	13	4
DOUGLASS MARY ELOISE*	35	48	13	4
DOUGLASS THOMAS M, FT	43	47	13	7, 8
DOUGLASS, FT	43	47	13	8

Boone County Owner Index

NAME	PG	T	R	SEC
DOW PAUL H*	27	49	13	24
DOWD DELWIN R & CHERYL D, TRS*	55	45	12	23
DOWD MARK & KARLA, FT	55	45	12	23
DOWD MARK A & DELWIN R DOWD*	55	45	12	23
DOWD MARK AL & KARLA A	55	45	12	23
DOWDEN DANIEL D & MARGARET A*	33	48	14	9
DOWELL DAVID E & TAMMY Y	17	50	14	1, 12
DOWELL JASON L & MALISSA S	13	51	12	25
DOWELL KIM M & MYONG AE*	27	49	13	14
DOWELL LONNIE R	13	51	12	25
DOWELL LONNIE R & LINDA M	13	51	12	25
DOWELL SHARON L*	29	49	12	3
DOWLER JAMESON R & MELISSA D*	27	49	13	12, 13
DOWNEY NORMA S & RICHARD & CINDY HARMON*	53	46	11	18
DOWNING DANIEL L	55	45	12	2
DOWNING THOMAS & PAMELA J	39	48	11	18
DOWNING THOMAS & PAMELA*	37	48	12	3
DOWNS JAMES J & SUZANNE L*	43	47	13	11
DOWNS JEFFREY S & MELISSA K NORRIS*	37	48	12	12
DOWNS TRACIE K & JOHN E*	37	48	12	2
DOYLE CAROLYN D, RT*	33	48	14	1
DOYLE JAMES C & SALLY A*	27	49	13	30
DOYLE SCOTT T & WENDY J MORGAN	19	50	13	22
DOYLE THOMAS & ANDREA*	29	49	12	18
DOYLE WYATT J & RACHEL E*	25	49	14	36
DRAGE JOHN & AMY L*	35	48	13	20
DRAINER ROBERT & DIANNE, RT	45	47	12	27
DRAKE DONALD A	17	50	14	26
DRAKE JEFFREY R & MERILYNN W	27	49	13	10
DRAKE JOAN M*	33	48	14	13
DRAKE MAUPIN LLC	25	49	14	20
DRAKE MAUPIN LLC	31	49	11	8, 9, 16, 17
DRAKE MAUPIN LLC	37	48	12	21, 22
DRAKE MAUPIN LLC*	37	48	12	22
DRANE DANNY & DEBBIE*	19	50	13	5
DRANE EDWARD J & STACY A*	25	49	14	12
DRANE FAMILY, RT	25	49	14	12, 13
DRANE JOHN & KASSIE SPIRE*	43	47	13	14
DRANE NINA L, RT	17	50	14	21, 22
DRAPEAU GEORGE R*	27	49	13	14
DREIER ERIC & LORRY FAMILY, RT*	35	48	13	27, 28
DREIER NANCY E*	35	48	13	20
DREILING TERESA & MARCUS FORBES'	35	48	13	29
DRENNAN MARIE ILENE GUFFEY*	37	48	12	3
DRESBACH RUSSELL IVAN*	27	49	13	12
DRESNER STEVEN & LISA ANN KOPSKY DRESNER, TRS*	55	45	12	13
DRESSEL WALTER JR & MARY SLOAN	21	50	12	25, 36
DRESSER THOMAS & MARY DOHRMANN	11	51	13	16, 17, 20
DRESSLER JORDAN M & KATHLEEN V*	17	50	14	27, 34
DREW JEFFREY A & ANNETTA A*	29	49	12	20
DREWING GARY R II	27	49	13	8
DREWING GARY R II, TRST	27	49	13	17, 20
DREWING GARY R II, TRST*	27	49	13	20
DREWING GRANT R, TRST*	43	47	13	3, 4, 9
DREWING VIRGINIA H, TRST	27	49	13	29
DREWS KEVIN W & SAMANTHA YOUNG'	29	49	12	23
DRG & NGG, RT	27	49	13	13
DRIPPING SPRINGS CHURCH	19	50	13	27
DRISKILL CINDY LOU	21	50	12	34
DRISKILL CINDY LOU	23	50	11	31
DRISKILL MARTIN R & CINDY L*	21	50	12	34
DRISKILL ROBERT L & KARLA K*	31	49	11	8
DROBNEY RONALD & CAROL	47	47	11	17
DROUIN STEPHANIE L (WINSCOTT)	17	50	14	3
DRUMMOND JARED M & JAIME L	51	46	12	13
DRUMMOND SCOTT T & SANDY S	21	50	12	2
DRURY FAMILY, RT*	43	47	13	23, 24
DRYDALE ROBERT W & MARY*	27	49	13	13
DRYDEN GILBERT, RT	47	47	11	22
DRYMALSKI MARK W & AMANDA*	37	48	12	21
DRYSDALE JOHN & CARA	27	49	13	28
DRYSDALE JOHN & CARA*	27	49	13	28
DS MORGAN LLC*	29	49	12	19
DTS INV PPTYS LLC*	37	48	12	3
DUAN DONGSHENG & YONGPING YUE, TRST	49	46	13	26
DUBES CLINT T & ANDREA J*	15	51	11	20, 29
DUBES CLINTON T & ANDREA J	15	51	11	9
DUBES CLINTON T & ANDREA J*	15	51	11	10
DUBES KEVIN R & LORI A	15	51	11	9
DUBINSKI JOEL R & KELLYE K*	35	48	13	20
DUCHARME CHARLES BUTLER	49	46	13	1
DUCHARME CLAIRE M	51	46	12	36
DUCHARME JEROME C & DEBORAH M*	43	47	13	14
DUCKWORTH JUSTIN C & CALLIE C	45	47	12	27
DUCKWORTH SHAWN C & LESLIE M	49	46	13	25
DUDLEY AARON J*	37	48	12	21
DUDLEY B SCOTT	27	49	13	30
DUDLEY BRIAN SCOTT & ROSA LEE	27	49	13	30
DUDLEY JAMES LEE	45	47	12	13
DUDLEY JAMES LEE	47	47	11	18
DUDLEY JENNIFER JILL*	35	48	13	20
DUDLEY KEVIN P*	35	48	13	4
DUDLEY ROBERT-WINONA, TRST	25	49	14	20, 29
DUDLEY SCOTT M & SUZANNE L*	43	47	13	4
DUERMEYER DEBORAH D, TRST*	35	48	13	17, 20
DUERMEYER DEBORAH D, TRST*	37	48	12	21
DUEWELL MARK E & RHONDA L*	51	46	12	8
DUFF DAVID & EDNA	39	48	11	32
DUFF DEITER & AMEE*	43	47	13	25
DUFF DEITER J & AMEE M*	43	47	13	25, 26
DUFFIELD ROGER	17	50	14	1
DUFUR BRETT R*	33	48	15	1
DUGGER GAYLIA T*	29	49	12	17
DUKER RUSSELL & ANNETTE*	27	49	13	24
DUKER RUSSELL & ANNETTE*	35	48	13	8
DUKER RUSSELL & ANNETTE*	39	48	11	6
DULANEY DEBRA & ERIC MCKENZIE	29	49	12	5
DULLE JONITA*	33	48	14	1
DUMAS JUSTIN A & ASHLEY*	29	49	12	18
DUNBAR MAUREEN E*	37	48	12	2
DUNCAN AARON B & RONA B*	33	48	14	1
DUNCAN ADAM C & CAROL J	13	51	12	34
DUNCAN ANGELA M*	35	48	13	20
DUNCAN CAROL J	13	51	12	34
DUNCAN DANIEL & TANYA	19	50	13	31
DUNCAN DAVID L & LORETTA*	33	48	14	1
DUNCAN DRUE W & ELIZABETH	43	47	13	17
DUNCAN EARL A & JO ANN	43	47	13	26, 27, 35
DUNCAN EARL A & JO ANN*	43	47	13	34
DUNCAN JOSHUA*	33	48	14	2
DUNCAN LINDA*	37	48	12	3
DUNCAN NANCY & MICHAEL LOZINSKI*	27	49	13	11
DUNCAN ROBERT D & VICKI K*	29	49	12	10
DUNCAN TRACY G & ROB A	29	49	12	3
DUNCAN VERNON M & ROCHELLE L*	51	46	12	17
DUNCAN WYATT KASH & ANNA ELIZABETH KOEPKE*	29	49	12	20
DUNIVENT LORRIE R & JESSE K*	37	48	12	11
DUNKIN DAVID A & SUSAN M, RT	43	47	13	24
DUNKIN DAVID A & SUSAN M, RT*	43	47	13	11
DUNLAP BRENDA*	37	48	12	3
DUNLAP JASON B & JOHNNA L	53	46	11	4
DUNLAP JOHN M & AMBER L	51	46	12	30
DUNLAP MARIAH A*	27	49	13	24
DUNN CARL W & MARLENE L	13	51	12	15
DUNN CHET A & MINNA L*	51	46	12	7
DUNN CRAIG A & LYNDSEY B*	43	47	13	2
DUNN ELIZABETH L*	45	47	12	4
DUNN JOSH & JENNIFER	13	51	12	22
DUNN WILLIAM T & MINDY L	15	51	11	30
DUNN WILLIAM T & MINDY L*	35	48	13	17
DUNNE BRENDA K, TRST*	29	49	12	26
DUNSEITH LEOLA M*	29	49	12	14
DUPIN JOSEPH & HEIDI*	29	49	12	13
DUPRE BEN & AMBERLIN ROMEO*	27	49	13	24
DUPRE JAMES E	29	49	12	6
DUPREE ADAM*	39	48	11	9
DUPREE DANIELA*	37	48	12	16
DUPREE STEPHANIE L & STEVEN L*	27	49	13	1
DURAN CARRIE L	39	48	11	17
DURAN MAURICIO R*	29	49	12	10
DURANT SHAWN L & CARRIE A*	23	50	11	5
DURBIN NATALIE & MATTHEW*	51	46	12	4
DUREN HEATHER & JEFFREY STUBBS	47	47	11	6
DUREN STEVEN J & DEBORAH A	47	47	11	6
DUREN STEVEN J & DEBORAH A*	37	48	12	25
DURHAM DARREL R & RHONDA L*	43	47	13	25, 26
DURHAM JOSEPH B & SHELBY K*	29	49	12	14
DURHAM NANCY JEAN*	27	49	13	26
DURHAM NANCY*	27	49	13	26
DURHAM TERRY D	49	46	13	36
DURHAM TERRY D	51	46	12	31
DURK FARM, TRST	31	49	11	9
DURK JAMES B	31	49	11	9
DURK JERALD K & CYNTHIA L	33	48	14	10
DURK KEITH & WENDY*	29	49	12	10
DURK LESLIE JR & SHIRLEY J*	21	50	12	23
DURK RICHARD O & BONNIE A*	21	50	12	23
DURKOVICH MATTHEW T & JOANNE	43	47	13	27
DURRAN JODI L*	29	49	12	26
DURRANT MARK & LESLIE*	27	49	13	31
DURR-WOOD KIM A*	37	48	12	12
DUTCHER CANDACE*	39	48	11	6
DUTTON JANET A*	35	48	13	29
DUTTON RICHARD H & KAREN E, FT*	21	50	12	16
DUVALL CLIFTON E & FRANCES G*	49	46	13	26
DUVE JUSTIN & CHERYL*	29	49	12	11
DUVE THOMAS & DONNA	19	50	13	15
DUVE THOMAS & DONNA*	19	50	13	15
DUZAN KENNETH R JR & BECKY K	39	48	11	18
DWEIK MAJED & CATHY	35	48	13	29, 32
DWYER CHRISTOPHER W & MAXINE M	19	50	13	13
DWYER CHRISTOPHER W & MAXINE M	23	50	11	18
DWYER DAVID E & ELEANOR K, FT	33	48	14	10
DWYER DEVIN & JOSEPHINE*	37	48	12	3
DWYER JOHN P & KATHRYN J*	37	48	12	21
DWYER JUDITH SMITH*	43	47	13	1
DYCUS ROBERT L & CRYSTAL L*	15	51	11	20
DYE JOHN JR*	37	48	12	3
DYE MARILYN KAY	13	51	12	23
DYE MATTHEW A & KOURTNEY M*	29	49	12	35
DYE ROBERT H & MARILYN K	19	50	13	11, 14
DYE ROSALEE K & BURTON A*	37	48	12	16, 21
DYER GREG & JOAN, TRST	43	47	13	28
DYER STEVEN M & JANET A	51	46	12	24, 25
DYHOUSE JAMES*	35	48	13	4
DYKES RACHEL JANE	33	48	14	24
DYKSTRA MACHELLE*	27	49	13	35

E

NAME	PG	T	R	SEC
E DAVID SCOTT MEDICAL SERVICES INC	29	49	12	9
E K D PPTYS V LLC	39	48	11	7, 8
E.C.D. & C.P.D., RT*	43	47	13	11
EADS JERROLD	31	49	11	27
EADS KAYLA MILLER & TYLER MILLER EADS*	29	49	12	17
EADS ROBIN DEAN & TAMMI LEE*	19	50	13	10
EAGEN HANNAH	19	50	13	13
EAGEN HANNAH*	19	50	13	13
EAGEN MICHAEL R & MARY K*	29	49	12	18
EAGLE DORIS FAYE, TRST*	43	47	13	10
EAGLE JOSEPH ALAN & KELLY*	43	47	13	10
EAGON SARAH & JAMES*	51	46	12	9, 10
EAKER DAVID A & JULIE F*	27	49	13	25
EALEY LINDA J*	35	48	13	20
EALEY RAY & ROBIN RUST*	27	49	13	31
EAMES ROBERT W JR & DOLORES C*	55	45	12	14
EARHART JAMES J & BETH WATERS-EARHART	21	50	12	36
EARL FRANKLIN L*	17	50	14	24, 25
EARLE NOAH & JENNIFER COLLANTES*	23	50	11	29
EARLEYWINE EHREN & LISA*	43	47	13	24
EARLY BRIDGET P	43	47	13	25, 26
EARLY GREGORY W & CHRISTINE M	33	48	14	26, 27
EASLEY ALAN E	37	48	12	13
EASLEY ALAN E, TRST	37	48	12	24
EASLEY ALAN E, TRST & VIRGINIA EASLEY DEMARCE	37	48	12	32
EASLEY CHRISTOPHER P & JO CAROL	39	48	11	31, 32
EASLEY GREGORY ALAN & JAMIE L	37	48	12	24
EASLEY SAMUEL & ANGELA*	51	46	12	7
EASLEY SAMUEL M*	35	48	13	29
EASLEY THOMAS N JR*	53	46	11	7
EASLEY, TRST	45	47	12	29
EAST CAMPUS HISTORIC PPTYS LLC*	35	48	13	20
EAST MARK J	27	49	13	15
EAST MEETS WEST LLC*	37	48	12	12
EASTER SHARON H	55	45	12	23, 26
EASTERDAY MARY C*	43	47	13	10
EASTON DAVID W & CARYL J*	37	48	12	27
EASTON RANDY & ANGELA*	35	48	13	29
EASTON RANDY L*	33	48	14	1
EASTSIDE CHURCH OF CHRIST BUILDING CORP*	37	48	12	33
EASTSIDE RENTALS LLC*	37	48	12	16
EASTVIEW PPTYS LLC*	37	48	12	12
EATON BRADLEY*	19	50	13	10
EATON LOWELL S & KIMBERLY D & JUDD PRICE	17	50	14	22, 27
EATON MICHAEL E & LISA A*	35	48	13	20
EATON SCOTT	19	50	13	20
EATON SCOTT & KIMBERLY*	19	50	13	20
EATON WILLIAM L & SUSAN K	17	50	14	10
EAVES SHAWN & CHARLOTTE*	27	49	13	26
EBER CARL T & SARAH J*	55	45	12	10
EBERHARD DALE & MARY MARTHA	35	48	13	6
EBERHARD MICHAEL J	31	49	11	4
EBERT JARED & ANNIE, FT	21	50	12	27
EBERT RONALD J & MARY E, TRS*	43	47	13	4
EBERT VICTORIA, TRST	19	50	13	5, 6
EBERT VICTORIA, TRST*	19	50	13	6
EBERWEIN LINDA L & ERIN LEE CATRON & JENNIFER LYNN*	37	48	12	16
EBNER DANIEL & CHELSEA STRODTMAN*	37	48	12	12
ECHELMEIER JEFFREY T & ANN M	43	47	13	3, 4
ECHELMEYER TIMOTHY L & MESCAL M*	23	50	11	33
ECHOLS KATHY R	47	47	11	19
ECKERLE ROBERT M & TERRI L*	33	48	14	2
ECKHOFF NATHAN T & JACQUELINE D	25	49	14	22, 27
ECKHOFF WILLIAM D	39	48	11	21, 28
ECKLES WILLIAM & SCOTT HOUIN*	37	48	12	21
ECKLEY MICHAEL & J CELINE LABOILE*	35	48	13	20
EDDENS JAMES G & SYLVIA*	9	51	14	23
EDDY JOE D & KELLY R	33	48	14	4
EDGAR DOUGLAS*	35	48	13	18, 19
EDGAR RICHARD D & VIRGINIA A EDGAR, RT	31	49	11	27
EDGAR SCOTT E & ALLISON H*	27	49	13	25
EDGEWATER CONDOMINIUM ASSOC INC*	37	48	12	3
EDGEWATER CONDOMINIUMS HOME OWNERS*	37	48	12	3
EDGEWATER CONDOMINIUMS II HOME OWNERS*	37	48	12	3
EDGEWATER HOMES ASSOC OF BOONE CO*	37	48	12	3
EDGEWATER/WATER'S EDGE RECREATIONAL ASSOC*	37	48	12	3
EDGINGTON BOBBIE & SANDRA*	27	49	13	28
EDGINGTON DEANNA J*	29	49	12	17
EDIE LARRY ALAN & CYNTHIA A	29	49	12	10
EDINGTON GREGORY P & CHERYL V*	37	48	12	25
EDMISTON MARTIN D SR & MARY JO*	43	47	13	5
EDMONSON JEMESE LACHEL & KENNETH WILLIAM DREWERY II	19	50	13	26
EDMONSON JEMESE LACHEL & KENNETH WILLIAM DREWERY II*	19	50	13	25
EDR PPTYS LLC	23	50	11	8
EDS & SAM FAMILY, RT	33	48	15	1
EDUCATIONAL MEDIA FDN	15	51	11	32
EDWARDS CHARLES	29	49	12	20
EDWARDS DARRYL*	35	48	13	20
EDWARDS DIANA*	9	51	14	25
EDWARDS HARVEY L & THERESA A	23	50	11	6
EDWARDS JEFFREY A & KIMBERLY T*	27	49	13	24
EDWARDS JOYCE A	33	48	14	5
EDWARDS JOYCE A, TRST	33	48	14	5, 8
EDWARDS LUCAS TIMOTHY*	29	49	12	11
EDWARDS MARITN & REBECCA*	51	46	12	17
EDWARDS RITA J, RT*	35	48	13	20
EDWARDS ROBERT R	45	47	12	33
EDWARDS RON & TAMMY M*	37	48	12	2
EDWARDS SAMUEL W & JOSSELIN P*	37	48	12	3
EERKENS JOZEF WILLEM & ELSE GERTRUDE, RT*	33	48	14	11
EGBERT JOHNNIE L*	37	48	12	11
EGE ROBERT FREDERICK & DEANN	27	49	13	5
EGE ROBERT FREDERICK & DEANN*	27	49	13	5
EGGEMEYER KYLE*	27	49	13	27
EGGERDING CAROL J, TRST	19	50	13	31
EGGERDING CAROL J, TRST*	43	47	13	24
EGHAREVBA FRIDAY & MORAYO ALIYU'	37	48	12	21
EHLER BRANDON S & DANIELLE M HARBOUR*	29	49	12	9
EHLER HAROLD RAY & LINDA KAY*	25	49	14	23, 26
EHLMANN DAVID A & KATHERINE M*	33	48	14	5
EHLMANN GERALD M & PATRICIA A*	29	49	12	10
EHRET ETIEN E & RUTH M*	29	49	12	11
EHRHARDT GARY JOHN*	35	48	13	29
EHRHARDT KATHLEEN L	39	48	11	18
EIBEL DONNA L	17	50	14	25
EIBEL EDWARD*	17	50	14	25
EIBERGER PETER J R & RACHEL M*	33	48	14	22
EICKHOFF RHONDA	29	49	12	14
EICKHOFF RHONDA & JOHN H JR	29	49	12	14
EIDSON CHRISTOPHER R & LAURA S*	37	48	12	12
EIKEL PAUL & ELIZABETH*	15	51	11	29
EINSIEDEL PAUL A & JULIE A*	11	51	13	11, 14
EINSPAHR CONST INC*	37	48	12	16
EISLEBEN JOEL D & LAUREN E*	35	48	13	20
EK RENTALS LLC*	35	48	13	29
EK SAROEUN*	29	49	12	20
EKGC LLC	55	45	12	10
ELAM MARK F*	27	49	13	22
ELAM MARY JUDITH*	37	48	12	3
ELBERT ISABELLA*	29	49	12	19
ELBURI ABDELMUNSIF H	27	49	13	25

Boone County Owner Index

NAME	PG	T	R	SEC
ELBURI ABDELMUNSIF H & REFAAT MEFRAKIS*	43	47	13	10
ELDER FAMILY, RT	43	47	13	36
ELDER FAMILY, RT	45	47	12	31
ELDER FAMILY, RT	49	46	13	1
ELDER HAROLD R & CAROLYN S*	27	49	13	24
ELDER JACOB H & TRISHAY J*	37	48	12	11
ELDER JOYCE M*	19	50	13	1
ELDER REGINA R*	29	49	12	27
ELDREDGE GAIL S*	33	48	14	1
ELDRIDGE DEBRA D*	19	50	13	15
ELEVEN-ELEVEN PPTYS LLC*	35	48	13	20
ELFRINK JEFF M & GRACE A*	27	49	13	11
ELIAS & ELIAS LLC*	35	48	13	20
ELIAS H CHARLES, TRST*	37	48	12	16
ELIAS KENNETH S & PAMELA K*	27	49	13	24
ELIAS PAULA A & KEN LEIJA	27	49	13	33
ELIAS VICTORIA	33	48	14	8
ELKIN LAUREN A & KOREY D*	27	49	13	11
ELKIN SHERRY E	23	50	11	18
EL-KURBU SABRIA & HASSAN	23	50	11	31
ELLEBRACHT BRADLEY J & ANN K*	37	48	12	2
ELLEDGE JOHN & JANE*	37	48	12	3
ELLEDGE SUSAN R, TR	35	48	13	4, 5
ELLER JEFFREY C & KRISTEN M*	55	45	12	24
ELLES BARTON*	27	49	13	14
ELLETSON DALE & STEPHANIE, FT*	35	48	13	27, 28
ELLIFRIT K PAUL & LAURA R, RT	47	47	11	15
ELLINGTON RICKY R & TAMA L*	19	50	13	11
ELLIOT MICHAEL & JENNIFER*	45	47	12	33
ELLIOT PHILIP S & CASEY E*	37	48	12	28
ELLIOTT BILLY R & REGINA*	21	50	12	7
ELLIOTT DONALD & CAROLE BRITTON*	51	46	12	22
ELLIOTT HOLLIE & DANE LAND*	33	48	14	1
ELLIOTT JAMES R & REBECCA A*	35	48	13	20
ELLIOTT JODY T & ELENA K*	29	49	12	9
ELLIOTT LARRY O & BARBARA K*	43	47	13	5
ELLIOTT LEE & NANCY*	33	48	14	13
ELLIOTT MICHAEL N*	27	49	13	30
ELLIOTT PARTICIA J*	37	48	12	12
ELLIOTT SHERRY L*	27	49	13	25
ELLIOTT THOMAS A & CHERYL L*	35	48	13	28
ELLIOTT-NICHOLS AMANDA & HOWARD VINCENT NICHOLS JR*	27	49	13	24
ELLIS BILL G & MARILYN K	19	50	13	31
ELLIS ERIC & ANITA*	43	47	13	13
ELLIS JEROD & LOQUITA*	33	48	14	2
ELLIS KEVIN & LORI*	17	50	14	25
ELLIS KEVIN D & LORI L (WADE)	19	50	13	31
ELLIS MICHAEL J & ANITA	47	47	11	6
ELLISON DAVID A & RUSSELL G ELLISON	21	50	12	27
ELLISON HARRY*	43	47	13	27
ELLISON JOSEPH A & BETH M	43	47	13	27
ELLISON PATRICIA L*	27	49	13	11
ELLSASSER JAMES C & MARILYN A	33	48	14	6
ELMORE RANDALL E & GYLA G*	33	48	14	1
ELMORE STUART H & BARBARA M, RT	47	47	11	22
ELRAI MOHAMED & FATMA*	37	48	12	21
ELSASSER SHERRI	33	48	14	16
ELSTUN JAMES E & PEGGY J*	35	48	13	29
ELVERT MICHAEL & NANCY*	37	48	12	12
ELWOOD DORENE A*	29	49	12	16
EMANUEL KANE CHRISTOPHER*	51	46	12	22
EMBREE DEBRA J*	13	51	12	5
EMBREE DONALD M & HELEN M	11	51	13	1, 2
EMBREE JEREMY*	21	50	12	6
EMBREE PAUL & ALEXANDRA*	35	48	13	8, 17
EMBRY RICHARD E	33	48	14	16
EMC REAL ESTATE LLC*	35	48	13	20, 29
EMC REAL ESTATE LLC*	37	48	12	11
EMC REAL ESTATE LLC*	43	47	13	1, 9
EMEL AARON & ASHLEY	51	46	12	24, 25
EMEL AARON & ASHLEY	53	46	11	19
EMERSON DOUGLAS & MICHELLE WISDOM*	27	49	13	25
EMERSON ROBERT & BRENDA NICOLAY	19	50	13	34
EMERY DONALD K & MARY E*	37	48	12	16
EMERY DONALD K & MARY E*	43	47	13	2
EMERY GLENN R & BARBARA C, FT	23	50	11	22
EMERY JOHN & MARY HENDRICKSON*	37	48	12	23
EMFINGER LANNIE W & CAROL A	47	47	11	16
EMIG BRUCE O & PHEBE LAMAR-EMIG	45	47	12	9
EMMR LLC	17	50	14	27, 28, 33, 34
EMPIRE INVESTORS #1 LLC*	37	48	12	12
EMPTY NEST, RT THE	19	50	13	1, 2
EMPTY NEST, RT THE*	19	50	13	1
EMPTY NEST, TRST DIANE HEUER & NINA ENSLEY	11	51	13	11, 14
ENCISO MOISES & CONSUELO UGARTE-FAUDOA	45	47	12	21
ENDECOTT RONALD R & MARCIA S*	37	48	12	3
ENDICOTT MARY M, FT	43	47	13	13
ENDLEY JOHN W JR & PEGGY J, RT*	37	48	12	3
ENFIELD DWIGHT C & MARY L, RT*	37	48	12	12
ENG PATRICK & MARY DEL ENG, FT	27	49	13	11
ENGEL CLYDE A & SANDRA K*	35	48	13	20
ENGEL SPENCER & JANELLE O'BANNON	45	47	12	10
ENGLAND CAMERON*	33	48	14	2
ENGLAND DONALD RAY & ROSA MARIE*	37	48	12	21
ENGLAND MELISSA D & SHAD A*	23	50	11	9
ENGLAND MICHAEL T*	15	51	11	32
ENGLEHART NEAL F & DEBBIE A*	51	46	12	8
ENGLEWOOD COMMUNITY CLUB*	47	47	11	29
ENGLISH APRIL L (ROOF)*	43	47	13	9
ENGLISH RICHARD A & JUDITH A*	37	48	12	33
ENGLISH RICHARD A & JUDITH A*	45	47	12	4
ENGLISH ROY A & ICEL M, RT*	35	48	13	6
ENIADE JANET A & ELIAS*	27	49	13	24
ENNENBACH JOHN W & HEIDI R*	21	50	12	2, 3
ENNIS GARY & KATHLEEN, TRSTS	43	47	13	20
ENNIS GARY & KATHLEEN, TRSTS*	37	48	12	21
ENNIS GARY N & KATHLEEN F*	37	48	12	10
ENOCHS BETSY ALIFAIR*	33	48	14	2
ENOCHS CHARLES M	19	50	13	27
ENOCHS DRAKE ROBERT	27	49	13	5
ENOCHS JOSHUA W*	49	46	13	26
ENOCHS LAURETTA S	33	48	14	2
ENOCHS LAURETTA S*	33	48	14	2
ENOCHS SALLY J & WILLIAM R	17	50	14	34
ENOCHS SALLY J & WILLIAM R*	17	50	14	34
ENOCHS TARA & DEREK WILLIAMS*	33	48	14	11, 12
ENOCHS WESTON ALLEN & SARA BESS ENOCHS(SCHLOMANN)	51	46	12	19
ENOCHS WILLIAM R & SALLY J	17	50	14	34
ENOCHS WILLIAM R & SALLY J*	17	50	14	34
ENRICH CONST & REMODELING INC*	27	49	13	24
ENRICH INVS LLC*	27	49	13	25
ENRIGHT CYNTHIA K & KELLY P*	29	49	12	9
ENRIGHT JOSEPH J & AMBER L*	37	48	12	2
ENRIGHT KELLY C & JENNIFER J*	29	49	12	11
ENRIQUEZ ELIZABETH L	29	49	12	6
ENSLEY ERIK*	11	51	13	36
ENSOR ALLAN D & TAMERA H	31	49	11	6, 7
ENTRUST GROUP INC*	37	48	12	16
EPPERSON ARLIN F & MARY L, RT*	37	48	12	10
EPPERSON KENNETH D & VELMA SHARON, RT JT, TRST*	37	48	12	12
EPPERSON REGAN*	27	49	13	25
EPPERSON TONY & MARY*	29	49	12	19, 20
EPPERSON VICKY & ORA L*	27	49	13	22
EPPINGER DAVID P & SANDRA*	15	51	11	31
EPPS DAVID C & BONNIE J, RT*	35	48	13	34
EPPY TARA E	51	46	12	30
ERBSCHLOE ERNEST L & SHIRLEY A*	37	48	12	28
ERGANIAN ROSEMARY, RT	25	49	14	29
ERICKSEN BENJAMIN & SAVANNAH*	27	49	13	25
ERICKSON DOUGLAS J & TERRI L	17	50	14	12
ERICKSON DOUGLAS J & TERRI L	19	50	13	7
ERICKSON FRED H & SALLY R*	21	50	12	7, 8
ERICKSON GEORGE D & SUZANNE C*	43	47	13	5
ERICKSON NAN BAXTER, RT*	27	49	13	24
ERICKSON NAN BAXTER, RT*	37	48	12	10
ERICKSON PATRICIA A & JEFFREY P*	27	49	13	12
ERICKSON RAYMOND & CHERIE*	21	50	12	18
ERICKSON REBECCA, TRST*	51	46	12	24
ERICKSON SEAN E	27	49	13	22
ERICKSON, FT	13	51	12	1
ERICKSON, FT*	15	51	11	6
ERION GALE-LEIGH, TRST*	25	49	14	36
ERION GALE-LEIGH, TRST*	27	49	13	19
ERLACKER NICHOLAS*	27	49	13	12
ERNST JEFFREY S & TAYLOR N*	35	48	13	20
ERNST JOHN & ASHLEY	19	50	13	32
ERNST JOHN & ASHLEY	27	49	13	5, 6
ERNST JOHN & ASHLEY R	19	50	13	32
ERNST JOHN & ASHLEY R	27	49	13	5
ESANGBEDO OMONSEIGHO & CLAY D TALTON JR*	27	49	13	24
ESAU ERICA & HENRY*	37	48	12	11
ESAU HENRY & ERICA	29	49	12	7
ESAU HENRY & ERICA*	37	48	12	21
ESBECK CARL H & KATHIE J, TRST*	35	48	13	27, 28
ESCH PEGGY L	49	46	13	24
ESCOBAR MICHELLE & ROBERTO ESCOBAR CORTES*	29	49	12	19, 20
ESEBUA MAGDA	15	51	11	20
ESKEW CHARLES A & PEGGY L	19	50	13	3, 4
ESKEW CHARLES A & PEGGY L*	19	50	13	15
ESKEW CHARLIE E & HOLLY J*	19	50	13	15
ESKEW CINDY A & ROBERT*	27	49	13	22
ESKEW JESSE & MARY*	19	50	13	16
ESKEW LINDA J*	19	50	13	15
ESKRIDGE BERNARD & ERIN*	43	47	13	23, 26
ESS PPTYS LLC*	29	49	12	19
ESSER KEITH A & JANICE M BROWN	23	50	11	4
ESSNER JEREMY S & STEFFANEE K RICHARDSON*	37	48	12	21
ESTABROOKS BARRY A & LAURA A*	33	48	14	10
ESTABROOKS FRANK H JR & JULIE M	39	48	11	33
ESTAL LARRY & LADONNA	51	46	12	34
ESTAR MAIRE B*	35	48	13	29
ESTERLY JOHN ROBERT*	37	48	12	2
ESTES EXPRESS LINES*	39	48	11	7
ESTES JEFFREY W & LEEA J ESTES	51	46	12	17
ESTES LARRY & SERENA*	35	48	13	27
ESTES LAURA M*	35	48	13	20
ESTRADA LAURENCE & JESSICA*	29	49	12	5
ETHINGTON REID & BETTY A*	21	50	12	10
EUBANK TIMOTHY DREW*	21	50	12	15
EUDALY BRIAN & LISA, TRST*	37	48	12	15
EVANOFF CHRISTA D*	29	49	12	11
EVANOSKI GERALD & CINDY M*	15	51	11	31
EVANS AMY M & CHRISTOPHER D*	35	48	13	20
EVANS CARL V & REBECCA E*	37	48	12	10
EVANS CHELSEA & WILLIAM STOCKWELL*	37	48	12	11
EVANS DALE E & MONA R*	13	51	12	28
EVANS DALE EDWARD II*	13	51	12	30
EVANS DALE II*	11	51	13	36
EVANS DEANE A*	35	48	13	20
EVANS DONALD E & RHONDA L*	45	47	12	19
EVANS KENTON E & GLENNA G*	15	51	11	30
EVANS LISA A & MICHAEL J*	27	49	13	11
EVANS MARY G & NORTON S & ORVILLE J SACHS*	27	49	13	24
EVANS MARY G & NORTON S*	45	47	12	3
EVANS NORTON S & MARY G	45	47	12	3, 4
EVANS NORTON S & MARY G*	27	49	13	24
EVANS PAULA L & DARREN E	11	51	13	32
EVANS ROBERT & LINDA, TRST*	33	48	14	26
EVANS ROBIN RACHELLE*	29	49	12	20
EVANS STEVEN M & REBECCA E*	27	49	13	25
EVANS STEVEN W*	37	48	12	12
EVERETT ELWOOD D & BILLIE J*	43	47	13	11
EVERETT GALE R*	37	48	12	12
EVERHART BILL E	11	51	13	3
EVERHART KATHERIN LYNN & MARTIN	29	49	12	4
EVERHART SHARON K*	35	48	13	29
EVERITT SAMUEL T & GLENDA P LEU & DUSTIN P FOBES*	19	50	13	26
EVERITT SAMUEL T & GLENDA PAULETTE LEU*	27	49	13	14
EVERITT SAMUEL TO & PAULETTE LEU*	27	49	13	14
EVERSOLE DAVE G & STACIA B	33	48	14	23
EVERSOLE DAVE G & STACIA B*	33	48	14	23
EWENS LILLIAN S, RT	19	50	13	23, 24
EWENS NITA M & BILLY J	19	50	13	14, 23
EWINGS BRENDA ROSE*	29	49	12	27
EXLER GREGORY*	35	48	13	20
EYLER PATSY D, TRST*	43	47	13	11
EYRAUD PAMELA JANE*	29	49	12	34
F				
F & F PPTYS LLC*	29	49	12	19
FAABORG JOHN R & JANICE E, RT	27	49	13	29
FABER DAVID & JACKIE*	21	50	12	16
FADDIS KENT & JENNIFER*	37	48	12	21
FADLER ALEX & CHACEY L*	27	49	13	11
FADLER BRENT P & MELISSA L	51	46	12	28
FADLER DAVID L*	15	51	11	30
FADLER SCOTT A & PENELOPE L*	21	50	12	23
FAERBER JACOB & KELLIE	51	46	12	35
FAERBER JANET MAE, RT*	37	48	12	12
FAGAN PATRICK T*	27	49	13	20
FAIN JEFFREY J & ALEXIS L*	51	46	12	13
FAIN STEVEN P & LORETTA L*	51	46	12	17
FAIR SHARON L*	33	48	14	2
FAIR STEVEN FRANCIS	45	47	12	17
FAIRCHILD BRETT J & MACKENZIE E*	29	49	12	20
FAIRCHILD JAMES F JR & JOY A H	39	48	11	31, 32
FAIRCHILD JAMES F JR & JOY A H*	39	48	11	32
FAIRCHILD JULIE ANN*	27	49	13	25
FAIRCHILD KIMETHA K & FREDERICK INGRAM	47	47	11	8
FAIRFAX CHARLES & KAREN BELL	27	49	13	7
FAIRLAMB JAMES E K & MARIETA D	43	47	13	8
FAIRLAMB JAMES E K & MARIETA D*	43	47	13	8
FAIRLEY DUANE & KANDIE	53	46	11	6
FAIRLEY LOGAN*	45	47	12	4
FAIRWAY COMMERCIAL BUILDINGS INC	45	47	12	13
FAJEN OTTO F & ELIZABETH A, RT	31	49	11	22
FAJEN OTTO F & ELIZABETH A, RT	49	46	13	1, 12
FALCONE MATTHEW & JUDY L PULLIAM*	27	49	13	24
FALER AARON & AUDREY HEIBERG*	27	49	13	30
FALER AARON & AUDREY HEIBERG*	29	49	12	17
FALER COREY DANIEL*	37	48	12	16, 21
FALER LANCE C & DANA L*	35	48	13	28
FALES ROGER & ABIGAIL SCHULTE*	19	50	13	1
FALLERT ADAM C*	35	48	13	17
FALLERT ADAM*	37	48	12	16
FALLS DOMINIQUE J & ABIKE E*	37	48	12	12
FANG YU*	27	49	13	24, 25
FANN RAINEY W JR & FRANCES M*	37	48	12	21
FANNING JAMES DARRIN & LORI*	33	48	14	1
FARID REZA & STEPHANIE WOMACK*	35	48	13	27, 28
FARMER CASIE M*	37	48	12	21
FARMER CHRISTOPHER & CHRISTI, RT*	43	47	13	13
FARMER DUANE H & EDNA MAE	15	51	11	33
FARMER DUANE H & EDNA MAE*	15	51	11	28
FARMER JOHN W & JANET E, RT*	37	48	12	21
FARMER JULIE K, TRST	45	47	12	19
FARR CLAYTON JR & BIANCA Y*	37	48	12	27
FARR ROBERT D & SUSAN	23	50	11	22
FARRAR JESSICA LYNN*	49	46	13	14
FARRAR JUSTIN & AERON*	49	46	13	24
FARRAR PATRICIA L*	49	46	13	14
FARRAR PATRICIA LYNN	49	46	13	14
FARRAR TERRY L & DIANA L*	43	47	13	36
FARRELL BO S & WESLEY A*	37	48	12	3
FARRELL JAMI (VAN SICKLE)	21	50	12	32
FARRELL'S PPTYS LLC*	27	49	13	14
FARRELL'S PPTYS LLC*	29	49	12	35
FARRENS ERIC & ASHLEY DECKER-FARRENS*	23	50	11	3
FARRIS DONALD & ANNA LOU*	35	48	13	34
FARRIS JOHN WILLIAM & CHARMA*	17	50	14	13
FARRIS LLOYD L & KATHLEEN A	11	51	13	18
FARRIS LLOYD L & KATHLEEN A	29	49	12	24
FARRIS LLOYD L & KATHLEEN A	9	51	14	13
FARRIS WILLIAM A & CYNTHIA*	17	50	14	13
FARROW DONALD L & JEWELL M	19	50	13	11
FASCIOTTI JOHN A, RT	53	46	11	6
FASCIOTTI-JOHNSON JANICE M, RT INTER VIVOS, TRSTS*	51	46	12	13
FASORANTI OLUBUNMI*	27	49	13	25
FAUCETT BRUCE & RHONDA*	27	49	13	20
FAULKNER CLIFTON & WENDY	51	46	12	13
FAULSTICH JOHANN V & ALISON V*	37	48	12	12
FAUP ANDREU J & KELLEY*	27	49	13	12
FAUP ANDREU J*	27	49	13	11
FAUROT JAY & MELISSA	33	48	14	27
FAUROT JAY L III & MELISSA A	33	48	14	27
FAUST GEORGE & CAROL, TRST	47	47	11	7
FAUST MID-MISSOURI LLC*	27	49	13	7
FAUST RICHARD J*	43	47	13	10
FAY CURTIS R & LOIS C, RT	13	51	12	14
FAY ELTON*	39	48	11	5
FAY ELTON, RT	39	48	11	4, 5
FEATHERSTON WAYNE H & MATILDA*	27	49	13	29
FEDL JOSEPH*	35	48	13	17
FEDL MITCHEL T*	27	49	13	25
FEES JOHN H & HEATHER L*	51	46	12	8
FEGLEY ANDREW & RUTH WILLIAMSON*	23	50	11	7
FEHLING DARYL L & SARAH B	11	51	13	35
FEIGL ALEXANDER JR & POLLY ANN	33	48	14	27
FEINBERG BRIGITTA, RT*	15	51	11	31
FEIRMAN HARRY & NANCY LANGWORTHY, TRST	25	49	14	15, 16
FELMLEE CHRISTOPHER & MELISSA	51	46	12	30
FELTEN JOEL C & MARY C, RT	25	49	14	27
FELTEN JOYCE MARIE (GERKE)*	35	48	13	29
FELTROP GREGG & TERRY FELTROP*	49	46	13	26
FELTROP TERRY*	49	46	13	26
FELTZ KEVIN P & JEAN LOVE FELTZ	31	49	11	7
FENCO RENTALS LLC*	27	49	13	27
FENDER STEPHEN*	37	48	12	11

Boone County Owner Index

NAME	PG	T	R	SEC
FENG XUMIN & JIA YANG*	35	48	13	33
FENNEWALD CONSTANCE HARRISON, TRST	13	51	12	27, 28, 34
FENTON DALE-WANDA, TRST*	35	48	13	7
FENTON DAVID & CARYN	25	49	14	32
FENTON DAVID & CARYN	27	49	13	4
FENTON DAVID MARCUS	29	49	12	24
FENTON H CARL & BETTY A, FT	27	49	13	22, 23, 27
FENTON H CARL & BETTY A, FT*	27	49	13	22, 23
FENTON RANDALL R	25	49	14	28
FENTON WILLIAM LEE & DOROTHY J	17	50	14	12
FENTON WILLIAM LEE & DOROTHY J*	17	50	14	12
FERGUSON AMANDA*	29	49	12	2
FERGUSON CHARLES R & JEAN ANN	55	45	12	11
FERGUSON CHRIS & JENNY*	37	48	12	21
FERGUSON DANIEL & STACEY*	29	49	12	17
FERGUSON DAVID R & AMITY J*	29	49	12	16
FERGUSON DIANE L*	37	48	12	3
FERGUSON DYLAN*	17	50	14	24
FERGUSON EARNEST E & SHIRLEY	15	51	11	10
FERGUSON FREDA E, TR	33	48	14	12, 13
FERGUSON JOE & HELEN, FT*	37	48	12	12
FERGUSON LAWRENCE W & GEORGIA A*	29	49	12	16
FERGUSON MEGAN E*	43	47	13	10
FERGUSON SUSANNAH M & JEFFREY R	29	49	12	34
FERGUSON, FT*	43	47	13	5
FERLING TRINA L*	37	48	12	3
FERNANDEZ MIRANDA*	29	49	12	11
FERNANDEZ STEVE S & SOUMYA PAUL`	35	48	13	33
FERRELL MORGAN & JAMES CONWAY*	37	48	12	11
FETROW MIKE & ALISSA DYE-FETROW	39	48	11	19
FETTERLY GORDON C & TERRY L*	35	48	13	20
FETTERS PATRICIA I*	19	50	13	17
FEWELL WESLEY & DANIELLE BEHLMANN*	35	48	13	32
FEWELL WESLEY C & DANIELLE R*	43	47	13	8
FEWELL WESLEY H & MARCIA	29	49	12	14
FICK MARK JOSEPH & THERESE M	43	47	13	23
FICK THOMAS L & CAROLYN M*	37	48	12	1
FICKEN PAUL W & SHARON D*	37	48	12	21
FIEGEL THOMAS C & SUSAN L	11	51	13	16, 17, 20, 21
FIELD BRENTON L & DANIELLE M*	55	45	12	10
FIELD CONNIE L & CHERYL E*	55	45	12	10
FIELDS MIKEL A & LUANA B*	35	48	13	20
FIELDS SUSAN	53	46	11	3, 4
FIFER HARVEY & MARLENE	29	49	12	1
FIFER HARVEY & MARLENE*	29	49	12	1
FIFER HARVEY & MARLENE*	31	49	11	6
FIGGE LINDSAY B & SARUN EK*	33	48	14	2
FIGGE RONNIE & CYNTHIA*	37	48	12	12
FIGUEIREDO PHILIP & HEATHER R	19	50	13	35
FIKE BRIAN E & MEGAN R WITTE*	11	51	13	12
FIKE DAVID A & TIFFANIE N*	17	50	14	13
FIKE EDWARD E	11	51	13	34
FIKE GREGORY E	11	51	13	34, 35
FIKE PPTYS LLC	29	49	12	19
FIKE PPTYS LLC*	29	49	12	19, 20
FIKE RICHARD R, TRST	11	51	13	18
FIKE RICHARD R, TRST	9	51	14	13
FILBERT JOSEPH W JR & RDC, RT*	25	49	14	36
FILE DARIN J & HOLLY	43	47	13	11
FILER DEBORAH J	19	50	13	12
FILER DEBORAH J*	19	50	13	12
FILKINS JERRY D & JOYCE C, TRST*	51	46	12	6
FINCHAM LINDA S*	43	47	13	14
FINCHER LARRY D & CAMELLIA F*	27	49	13	24
FINDLAY DAVID B & KIMBERLY S	45	47	12	21
FINDLEY JOHN & BETHANY	43	47	13	6
FINDLING RYAN C & HEATHER	11	51	13	25, 36
FINGER SUSAN E*	43	47	13	23
FINK JAMES D & ALICE S*	43	47	13	26
FINLEY BRUCE & JANICE	45	47	12	10
FINLEY DELMAR E & JANICE M*	37	48	12	11
FINLEY FRANKLIN C & LISA L*	55	45	12	14
FINLEY KENNETH II & CYNTHIA L S*	35	48	13	20
FINLEY ROY BUILDING & DVPMT INC	43	47	13	13
FINLEY ROY RAY & KATHLEEN A	43	47	13	13
FINN JIM*	35	48	13	28
FINN JIM*	45	47	12	3, 4
FINN NICHOLAS A & LISA Y	51	46	12	17
FINNEGAN JOHN R*	33	48	14	2
FINSTROM LOIS M*	37	48	12	12
FINSTROM ROBERT R*	33	48	14	2
FIORE JOSEPH J JR & MERIDETH A*	35	48	13	5
FIRESHAKER CLAYTON D & AMBER M*	27	49	13	14
FIRST CHOICE PPTYS LLC*	37	48	12	16
FIRST NATIONAL ACCEPTANCE CO	17	50	14	36
FIRST NATIONAL ACCEPTANCE CO*	33	48	14	11
FIRSTWAVE PPTYS LLC*	29	49	12	30
FISCHER ARMAND W & BARBARA C	11	51	13	25
FISCHER ARMAND W & BARBARA C	13	51	12	30
FISCHER FRED J & JANET A, RT	43	47	13	15
FISCHER MICHAEL & CHRISTINE	39	48	11	28
FISCHER PERRY A & LISA L, RT*	37	48	12	28
FISCHER ROBERT & WANDA*	21	50	12	35
FISCHER SHERRY J*	55	45	12	14
FISCHER WENDY J, RT	11	51	13	29, 30, 31
FISCHER WENDY J, RT	9	51	14	25
FISCHER WENDY J, RT*	11	51	13	19, 30
FISH EMILY L & CLAYTON K	33	48	15	1
FISH EMILY L & CLAYTON K*	25	49	15	36
FISH EMILY L & CLAYTON K*	33	48	14	6
FISHER CHRISTOPHER D & LAURA E*	43	47	13	9
FISHER DARRELL & PAMELA*	29	49	12	14
FISHER DONALD*	39	48	11	6
FISHER FRANCES J*	33	48	14	2
FISHER GARY F, FT & HELEN L FISHER SURVIVORS	51	46	12	8, 10, 34
FISHER HAL & GAIL, FT	19	50	13	20, 21, 34
FISHER HENRY JR & SHIRLEY, TRST	19	50	13	34
FISHER HENRY K IV & KELSEY E	19	50	13	20
FISHER HENRY K JR & SHIRLEY A FISHER, TRSTS*	19	50	13	20
FISHER JOHN & EMILY	47	47	11	17
FISHER JOHN A & ROSEMARY J*	33	48	14	26
FISHER JOHN C & MELISSA J*	27	49	13	20
FISHER KELSEY & RYAN*	37	48	12	21
FISHER LOLA L*	37	48	12	3
FISHER MICHAEL DAVID	47	47	11	9
FISHER PRINCE DEON T & TASHA S*	35	48	13	29
FISHER ROGER W & PAMELA M*	45	47	12	4
FISHER RON M & LAURA A*	35	48	13	20
FISHER RONALD L & BETTY S*	21	50	12	3
FISHER RONALD L & BETTY S, LE	19	50	13	13
FISHER SAMUEL J	13	51	12	31
FISHER TED R & JULIA A*	33	48	14	23
FITCH MARY KINNEY & GARY	25	49	14	29
FITZGERALD ANTHONY B & WILLIE B & MYRTLE D*	37	48	12	12
FITZGERALD J PATRICK & BARBARA*	27	49	13	35
FITZGERALD LESLIE KAY*	11	51	13	23
FITZGERALD MARK K & JAMIE*	27	49	13	1
FITZGERALD PATRICK & MELISSA*	35	48	13	29
FITZGERALD SARAH & SEAN THORNTON*	35	48	13	4
FITZPATRICK BENJAMIN & MARCI	15	51	11	29
FITZPATRICK DANIEL L & STACEY D*	55	45	12	3
FITZPATRICK RICK L & DONNA E*	43	47	13	23, 24
FITZSIMMONS JAMES & NATALIE M	23	50	11	4
FLAKE DARRELL D & EVE F*	29	49	12	10
FLAKER GREGORY & SONDRA*	43	47	13	11
FLANAGAN JOHN ROBERT & MARY H*	47	47	11	7
FLANAGIN ALEXANDER & KAYLAN E*	27	49	13	25
FLASPOHLER MARK E & DANA*	55	45	12	4
FLATT MICHAEL J & JODI A*	29	49	12	17
FLATT RONALD	23	50	11	15, 16
FLATT RONALD M & LAVERNE M	23	50	11	3, 9, 14, 15, 16
FLATT, TRST*	23	50	11	3
FLAVELL NONNIE JUNE	33	48	14	24
FLECK, FT*	19	50	13	36
FLEEMAN KODY J & JENNIFER D	21	50	12	17
FLEENOR TRACI RENE*	27	49	13	20, 29
FLEER MAREN K & ZACHARIAS J*	51	46	12	14
FLEER, FT*	37	48	12	3
FLEMING BRIAN D & KAILEY S*	45	47	12	18
FLEMING DAVID AVERY & KAREN E EDISON, RT	33	48	14	27
FLEMING ROBERT L & JULIE A	25	49	14	7, 18
FLEMING-CUNNINGHAM KATHERINE & NATE*	11	51	13	12
FLENNER GEORGE T & LOUISE*	37	48	12	33
FLESNER BRIAN & CONNIE*	11	51	13	35
FLESNER BRIAN*	11	51	13	35, 36
FLETCHER HOWARD K & SHIRLEY J*	29	49	12	34
FLETCHER MARIE ELLEN SIMS*	27	49	13	13
FLETCHER RANDAL W & BETTE L*	43	47	13	2
FLETCHER ROBERT R, RT*	29	49	12	30
FLETT RICHARD H & JANET L	43	47	13	36
FLETT RICHARD H & JANET L*	43	47	13	36
FLICK GARY W & JANET L	23	50	11	3
FLINCHPAUGH CHRISTOPHER & ELIZABETH BERGMAN	47	47	11	17
FLINDERS RONALD R & BETTY S*	37	48	12	21
FLINK JAMES D & JAMIE B*	35	48	13	27, 28
FLINT, TRST*	27	49	13	25
FLOOD MARY H*	19	50	13	35
FLOOD-LORBER DEREK & NICOLE A*	35	48	13	20
FLOREA WILLIAM W & LARA F	33	48	14	36
FLOREA WILLIAM W & LARA F	35	48	13	31
FLOREA WILLIAM W & LARA F*	35	48	13	31
FLORES BENJAMIN & NINA*	35	48	13	20
FLOTTMAN DAVID R & ELLEN H*	37	48	12	10
FLOWERS BRIAN D & JOANNE*	35	48	13	20
FLOWERS JACOB M & MARY E MILLER*	37	48	12	21
FLOWERS LARRY A & PAMELA U*	37	48	12	2
FLOWERS RICHARD D & LINDA S*	35	48	13	20
FLOYD DUSTIN & KIRSTIN ALVERSON*	27	49	13	8
FLOYD FRANK H*	29	49	12	34
FLOYD FRANK H*	37	48	12	10
FLOYD JEFFREY S*	31	49	11	30
FLOYD MARCUS*	37	48	12	23
FLOYD RANDALL C & JULIA C*	33	48	14	1
FLOYD TERA LEANN*	27	49	13	25
FLOYD VIRGINIA C	37	48	12	31
FLUESMEIER JOHN B & KATHERINE D*	43	47	13	14
FLYNN MARGARET*	27	49	13	11
FOBES BRIAN PATRICK*	27	49	13	14
FOBIAN CLARK K & RITA L*	27	49	13	25
FOCUSED RENOVATION LLC*	29	49	12	26, 27
FOGLE ERIC	55	45	12	15
FOGLE ERIC*	51	46	12	21
FOGUE PATRICK & VICKI	19	50	13	24
FOHEY MICHAELLE*	27	49	13	25
FOLEY ANNA F	19	50	13	16
FOLEY FAMILY, RT*	33	48	14	1
FOLEY GARY R & VONNA M	11	51	13	19, 30
FOLEY JOHN M & ANNE MARIE	43	47	13	5
FOLEY JOHN W JR & PATRICIA E	51	46	12	20
FOLEY MARK A & KIMBERLY BETH*	35	48	13	20
FOLEY THEODORE A & KIMBERLY A*	27	49	13	20
FOLK WILLIAM R & MARTHA M	17	50	14	27
FOLK WILLIAM R & MARTHA M & KENNETH C & JENNIFER F	17	50	14	21, 28
FOLK WILLIAM R & MARTHA M*	17	50	14	27
FOLK WILLIAM R & MARTHA M*	25	49	14	11, 12, 13, 14
FOLKERTS-SMITH AMY & JEREMY SMITH*	27	49	13	1
FOLSOM JAY & THERESE, RT*	37	48	12	3
FONVILLE JOHN L & ELAINE*	27	49	13	24
FOOTE BRYAN & JESSICA N	43	47	13	17, 20
FOOTE JERRY & HEATHER*	43	47	13	11
FORBES PAMELA RAE(KOVACS)	11	51	13	32
FORBES REALTY LLC*	35	48	13	36
FORBES W TRAVIS & WENDY R*	39	48	11	29
FORBIS CHARLES W & LISA M*	29	49	12	6
FORBIS JAMES K & BRENDA L	45	47	12	32
FORBIS JEANNE A	51	46	12	8
FORBIS MICHAEL ROBERT	19	50	13	5
FORBIS RONALD L & SUZETTE M	11	51	13	20, 21
FORBIS ROY E JR & MICHELE	51	46	12	8
FORBIS TAYLOR E & TONY HENDERSON*	29	49	12	26
FORCE PPTYS LLC*	37	48	12	3, 16
FORCK BRIAN K & JENNIFER A*	55	45	12	3
FORCK MATTHEW A & STEPHANIE R*	37	48	12	27
FORCK MICHAEL D & KATHLEEN A	51	46	12	27
FORCK THOMAS N & JANE D	51	46	12	26
FORCK THOMAS N JR & AMANDA M	55	45	12	3, 4
FORCK THOMAS N JR*	51	46	12	26
FORD BRIAN W & HOLLY B*	45	47	12	18
FORD CHRISTOPHER & JESSICA*	29	49	12	10
FORD DUANE E & BRENDA J	45	47	12	4
FORD GARY L & CHRISTINA*	43	47	13	11
FORD MARGARETTE LAVAUGHN*	27	49	13	11
FORD STEVE J & KENDRA R TAYLOR*	29	49	12	20
FORD WADE H JR & MARY L	43	47	13	13
FORD WADE HAMPTON JR*	43	47	13	11
FORD WAYNE K*	43	47	13	23, 24
FOREST CREEK HILLS HOME OWNER'S ASSOC INC*	45	47	12	18
FORESTER TED H & SHIRLEY MAY	55	45	12	3
FORINASH TERRY W & SHIRLEY J	33	48	14	14
FORKER ALICE R, RT*	37	48	12	15
FORMAN JAKE*	37	48	12	11
FORREST LARRY & LINDA J LEE*	25	49	14	26
FORREST STEVEN D & NANCY Y	21	50	12	19
FORREST WARREN R & GAIL M, TRS*	27	49	13	20
FORRESTER GENE A & DORETTA JEAN	37	48	12	24
FORRESTER JOE	49	46	13	1
FORRESTER LAWRENCE J	49	46	13	2
FORSEE AMY*	51	46	12	8
FORSEE CHARLES R & SHIRLEY E*	29	49	12	4
FORSEE DONALD R & LORETTA J	37	48	12	25
FORSEE JOHN L & MARILYN L, TRST	55	45	12	17
FORSEE JOHN L & MARILYN L, TRST*	51	46	12	23
FORSEE MARILYN & JOHN & JOHN	55	45	12	17
FORSEE MARLIN T & LINDA K	23	50	11	15
FORSTER GORDON A*	37	48	12	12
FORSYTH FREDERICK E, TRST	19	50	13	36
FORSYTH FREDERICK E, TRST*	19	50	13	25
FORTUNE CHARLES & DONNA, TRST	39	48	11	19
FORWARD DAVID P*	43	47	13	1
FORWARD JAMES W	43	47	13	1
FOSS ROBERT R & NANCY C	31	49	11	33
FOSS ROBERT R & NANCY G	45	47	12	10
FOSSUM JAY L & JOAN F*	17	50	14	24
FOSSUM LEANN N	17	50	14	13
FOSTER AARON D & HANNAH K*	29	49	12	2
FOSTER BRADLEY A, TRST	13	51	12	17
FOSTER DONALD R JR & AUDRA M	13	51	12	35
FOSTER EDWARD L*	51	46	12	8
FOSTER GLENN & BONITA*	19	50	13	24
FOSTER JAMES L & VIRGINIA L	43	47	13	17
FOSTER JEROME E & CONSTANCE E	29	49	12	24
FOSTER JOHN & FRANCEEN E*	27	49	13	24
FOSTER JOHN & FRANCEEN*	27	49	13	25
FOSTER JOHN F & DOROTHY M, RT	19	50	13	25, 26
FOSTER JOHN F JR & SANDY F	19	50	13	25
FOSTER JOHN W & FRANCEEN E*	27	49	13	23, 35
FOSTER JOHN W & FRANCEEN E*	35	48	13	29
FOSTER JOHN W & FRANCEEN E*	37	48	12	11
FOSTER JOHN W*	27	49	13	35
FOSTER JOHN W*	33	48	14	2
FOSTER JOHN*	27	49	13	26
FOSTER JUDY C	13	51	12	25
FOSTER KIMBERLIE*	45	47	12	3
FOSTER MARTHA MAE*	21	50	12	34
FOSTER RICHARD C & MARY H*	21	50	12	36
FOSTER ROBERT & NANCY & WILLIAM*	35	48	13	20
FOSTER RUSSELL E & DONNA J	13	51	12	25, 26
FOSTER THOMAS RANDOLPH IV*	15	51	11	31
FOSTER TOM & JULIE & BARRETT & FRANCES SPANGLER	25	49	15	36
FOSTER TOM & JULIE & BARRETT & FRANCES SPANGLER	33	48	15	1
FOSTER TOMMY L & JULIANNE S	33	48	14	24
FOSTER WILLIAM J & NANCY L, RT*	51	46	12	16
FOTOOHIGHIAM MEHRDAD*	35	48	13	20
FOULKES ANNE*	29	49	12	16
FOUNDATIONS OF COLUMBIA INC*	37	48	12	3
FOUNTAIN CEMETERY*	13	51	12	24
FOUNTAIN TIFFANY N*	37	48	12	11
FOWARD AMANDA*	43	47	13	10
FOWLER BRIAN L & OLGA N*	29	49	12	20
FOWLER DAVID & SUE	19	50	13	35
FOWLER DAVID & SUE*	43	47	13	3
FOWLER DAVID*	43	47	13	9, 10
FOWLER HAROLD D & EFFIE E	31	49	11	9
FOWLER JUSTIN & HEIDI*	35	48	13	20
FOWLER LAURIE	21	50	12	33
FOWLER MICHAEL & REBECCA C VOGT*	15	51	11	28
FOWLER VERNICE D*	13	51	12	14
FOWLKES-HILDERMAN RYAN & MICHELLE HILDERMAN*	23	50	11	18
FOX DAVID K, RT & MARGO MURRAY	55	45	12	24, 25
FOX DAVID K, RT & MARGO MURRAY*	55	45	12	24, 25
FOX HOLLOW FOREST LLC	49	46	13	12, 13
FOX JUDITH LAVERNE & JAMES	15	51	11	30
FOX LANCE	55	45	12	8
FOX LANCE & LAURA M	45	47	12	13
FOX LANCE*	55	45	12	8
FOX MARK & PATIENCE L	15	51	11	7, 8, 17, 18
FOX NEIL & DONNA*	35	48	13	20
FOX PAULA LOUISE*	43	47	13	1
FOX ROBERT	23	50	11	35
FOX ROBERT & SUSAN*	37	48	12	13, 14
FOX ROY F & BEVERLY Y, RT*	35	48	13	27, 28
FRACTAL ENTERPRISES LLC*	37	48	12	16
FRAHM RANDY & BARB*	29	49	12	10
FRALA JULIE ANN	49	46	13	35
FRALA ROBERT & ERMA & JAMES*	29	49	12	26
FRANCIS DALE W & JONETTA N*	29	49	12	19
FRANCIS JEFFREY S & HARRIET F	39	48	11	4
FRANCIS KALLI J & BARRY E JR*	21	50	12	15
FRANCIS ROY O & LUDA M*	17	50	14	11
FRANCIS TYLER J & CECILIA M	23	50	11	21
FRANCOIS JULIA K*	29	49	12	19

Boone County Owner Index

NAME	PG	T	R	SEC
FRANGENBERG ANDREW P & MAXINE A*	43	47	13	5
FRANK JODY & JOHN R COATS & LINDA N COATS*	51	46	12	6
FRANK SHANE M & KATELYNN	51	46	12	20
FRANK VERNON W & LISA D*	37	48	12	3
FRANK VERNON W & MARY S*	37	48	12	3
FRANKE STEVEN*	27	49	13	12
FRANKEN JOHN MIKE & KIMBERLY J*	35	48	13	5
FRANKEN JOHN W & JUDITH M	31	49	11	7
FRANKEN JUDITH M*	37	48	12	11
FRANKLIN AARON*	19	50	13	15
FRANKLIN AMANDA*	37	48	12	12
FRANKLIN GARY W & NANCY R*	43	47	13	11, 14
FRANKLIN JANET RAE*	43	47	13	11
FRANKLIN PEGGY SUE, TRST	25	49	14	29, 30, 32
FRANKLIN THOMAS H & NANCY A	21	50	12	17
FRANSSEN JACOB J SR & CAROLYN	45	47	12	17
FRAPPIER BRIAN L & DOREEN C*	33	48	14	24
FRASER BUFORD MARK, TRST*	43	47	13	8
FRAZEE KIM V & LINDA S*	37	48	12	28
FRAZEE TERRY A & LYNN T	13	51	12	36
FRAZEE TERRY A & LYNN T	21	50	12	1
FRAZIER GUY R & JANET F	29	49	12	3
FRAZIER HARRY S & MARGARET E*	27	49	13	24
FRAZIER JACK A & JENNIFER S	45	47	12	32
FRAZIER PATRICK MICHAEL & LEANN*	21	50	12	3
FRAZIER SALLY LEANN	15	51	11	20
FRAZIER SHAWN & CINDY	45	47	12	32
FRECH BETTY J, RT	27	49	13	21, 22
FRECH DAVID H & LINDA H	45	47	12	21
FRECHETTE RAYMOND J	33	48	14	11
FRED OVERTON DVPMT INC	33	48	14	1
FRED OVERTON DVPMT INC	35	48	13	19
FRED OVERTON DVPMT INC*	33	48	14	1
FREDERICK BENJAMIN*	37	48	12	3
FREDERICK SAMMY J & KAREN J*	37	48	12	3
FREEDOM 4 EVER INVS LLC*	33	48	14	2
FREELIN JEFFREY M & TAMMY L*	35	48	13	29
FREELON LAWRENCE S & SHELLEY R*	37	48	12	16, 21
FREEMAN BRANDON D	23	50	11	35
FREEMAN CLINT S & ELIZABETH A	17	50	14	23
FREEMAN ELVIS & BECKY*	29	49	12	16
FREEMAN JAMES E JR	23	50	11	35
FREEMAN KENNETH D & SHERRY L*	37	48	12	11
FREEMAN LUKE S & ERIN L*	37	48	12	12
FREEMAN RICK D & DEBBIE	23	50	11	35
FREEMAN ROY A & SHEILA K	27	49	13	27, 28
FREEMAN STANLEY D & CHERYL L	19	50	13	29
FREEMAN, JLT	23	50	11	35
FREEMAN, JLT JAMES E & ANNA R, TRS	23	50	11	26
FREEMYER JAREN L & ANGELA J*	45	47	12	4
FREESE DARREN & REBEKAH*	23	50	11	19
FREESE PPTYS RENTAL LLC*	43	47	13	10
FREEZE EARL & CAROLYN HAMILTON*	27	49	13	24
FREIE TIMOTHY C*	35	48	13	4
FREILING CARL & SANDRA, TRST	53	46	11	20, 29
FREILING CARL E	55	45	12	25
FRENCH BRANDI ROSE & KEVIN MARK BLOUNT*	43	47	13	14
FRENCH DAN & JANET TANSKI-FRENCH	45	47	12	9
FRENCH JAMES C*	37	48	12	3
FRENCH LEGACY, TRST	33	48	14	4, 5
FRENCH LEGACY, TRST*	33	48	14	4
FRERKING DENNIS & DONNA, FT	19	50	13	16
FRERKING SETH & COURTNEY, FT	39	48	11	4
FRERKING SETH A & COURTNEY, FT	31	49	11	9
FRESENBURG CAROLYN L, FT	43	47	13	23
FRETWELL LAUREN A, TRST	45	47	12	10
FREVERT DONALD A & TRACY L*	25	49	14	35, 36
FREVERT MARIBETH L, RT*	29	49	12	10
FREVERT MATTHEW*	31	49	11	7
FREW SCOTT D & DENISE*	45	47	12	18
FREY MARGARET ANNE*	35	48	13	28
FREY ROBERTA S*	29	49	12	14
FRICKE BILLY	23	50	11	19
FRICKE JANET*	21	50	12	23
FRICKE RONNIE J & BECKY	11	51	13	20
FRIEDEN CHARLES O & JAMRIANG*	27	49	13	20
FRIEDMAN ROBERT*	45	47	12	6
FRIEDRICH MARK & CARLA	25	49	14	22, 27
FRIEDRICH SHEILA M*	51	46	12	14
FRIEDRICHS PAUL W*	37	48	12	10
FRIENDS OF TAKIMINA	27	49	13	22
FRIENDS OFCENTRALIA BATTLEFIELD	15	51	11	26
FRIENDSHIP CHURCH*	21	50	12	29
FRIES ROGER A & BEVERLY K*	51	46	12	26
FRINK JACOB H & KELLEY M	25	49	14	25, 36
FRINK JACOB H & KELLY M	25	49	14	36
FRINK STANLEY D & JULIE K, RT	33	48	14	1
FRINK STANLEY D & JULIE K, RT*	33	48	14	1
FRISBEE JOHN T & MARARET H ROBERTS*	29	49	12	16
FRISCH GARY LEE & PATSY ANN, RT	11	51	13	18
FRISCH GARY LEE & PATSY ANN, RT	33	48	14	4
FRISCH GARY LEE & PATSY ANN, RT	9	51	14	13
FRITCHEY CARL G & JOYCE A, RTSS	37	48	12	23
FRITCHEY CARL G & JOYCE A, RTSS	45	47	12	12
FRITCHEY CARL G & JOYCE A, RTSS*	37	48	12	12
FRITCHEY CARL G & JOYCE A, RTSS*	47	47	11	7
FRITCHEY TRACEY	47	47	11	21
FRITCHEY TRACEY*	51	46	12	13
FRITSCHI FELIX B & CHRISTINA*	43	47	13	24
FRITTS TRAVIS & NICOLE*	19	50	13	27
FRITTS, FT*	19	50	13	27
FRITZ DUSTIN L & LAUREN E	31	49	11	31
FRITZ DUSTIN L & LAUREN E*	39	48	11	6
FRITZ FAMILY GIFT, TRST	35	48	13	7, 8, 17, 18
FRITZ FARMS INC	35	48	13	31
FRITZ FARMS INC	43	47	13	5, 6
FRITZ JAN & JALONNA FRITZ ENOS	19	50	13	12
FRITZ LANCE V & REBECCA I*	29	49	12	18
FRITZ REBECCA & LANCE*	29	49	12	18
FROESCHNER RICHARD D*	35	48	13	20
FROESE SARAH A*	37	48	12	3
FROMM SALLIE A*	19	50	13	25
FROST ALLEN P & GRACE R	39	48	11	21
FROST ALLEN R & GRACE R	39	48	11	21
FROST JASON K & APRIL D	25	49	14	25
FROST JONATHAN A & MARIANA MORALES QUINONES	45	47	12	8
FROST SARAH M	39	48	11	21
FROST TERESA ANN	17	50	14	25, 26
FROST TROY L & M JANE*	27	49	13	2
FROST WILLIAM C & LINDA A*	37	48	12	12
FRUITS ANDREW J*	23	50	11	34
FRUITS JOHN L & BONNIE A	27	49	13	29
FRY GERALD E	39	48	11	9
FRY JAMES P & GAYLE	55	45	12	2
FRY MARY MARTHA*	37	48	12	3
FRYE KRISTEN M*	27	49	13	11
FUCHS BARBARA A, TR	33	48	14	23
FUCHS BARBARA A, TRST	33	48	14	14, 23
FUCHS STEPHANIE & ANDREW SHIVE*	37	48	12	28
FUCHS, FT	33	48	14	14, 23
FUDGE JESSE D*	23	50	11	6
FUDGE LAKE LLC	31	49	11	19, 30
FUDGE RICKI*	27	49	13	25
FUDGE TOD & KATHLEEN N	31	49	11	8
FUDGE TOD MICHAEL	29	49	12	24, 25
FUDGE TOD MICHAEL	31	49	11	30
FUDGE TONY A	29	49	12	24, 25
FUEMMELER ALBERT A	21	50	12	24
FUEMMELER ALBERT A	23	50	11	19
FUEMMELER CARL D, RT*	37	48	12	21
FUEMMELER CHRISTOPHER D & TRACY*	45	47	12	18
FUEMMELER KENNETH H & MARY N*	33	48	14	16
FUEMMELER MICHAEL E & BETTY L*	25	49	14	36
FUEMMELER NICHOLAS*	37	48	12	11
FUENFHAUSEN CARL & KIMBERLY*	21	50	12	6
FUENFHAUSEN WILLIAM DUANE*	29	49	12	14
FUENTES DENA & KENA NORTH & ERIC BRUMAGIN & LAURA	21	50	12	11
FUGATE DON O & PATRICIA A*	27	49	13	24
FUGATE PATRICK W*	27	49	13	12
FUHLAGE CLARK H & LUISA G*	37	48	12	15
FULHAGE JANE	33	48	14	14, 22, 23
FULK CHRISTOPHER J*	51	46	12	16
FULKERSON BYRON & CATHERINE, RT FAMILY	11	51	13	22
FULLER ABRAHAM*	27	49	13	11
FULLER DANIEL R*	27	49	13	25
FULLER JONATHAN & HOLLY*	33	48	14	1
FULLER JOSHUA & SARA*	29	49	12	20
FULLER JUSTIN R*	29	49	12	34
FULLER NATHAN & JENNA*	37	48	12	2
FULLERTON CHRISTOPHER & MELISSA	11	51	13	36
FULLERTON CHRISTOPHER & MELISSA	19	50	13	1
FULLINGTON ROY & RACHAEL*	35	48	13	30
FULTON ALISON & PAUL W & PATSY J PARSONS*	37	48	12	3
FULTS JAMES A*	37	48	12	16
FUNDERBURK JOY & ROBERT	33	48	14	13
FURLONG DONALD & CONNIE*	19	50	13	22
FURLONG FREDDY D	11	51	13	32, 33
FURLONG FREDDY D	19	50	13	5
FURLONG JEREMY*	19	50	13	24
FURLONG KAREN KAY, TRST*	13	51	12	17, 20
FURLONG RANDY & STEPHANIE A EVANS	19	50	13	30
FURLONG STEVE R*	29	49	12	10
FURNELL DEBORAH S*	27	49	13	25
FUSCO JOHN ANTHONY L & MELODY G	33	48	14	2
FUSSNER, FT	31	49	11	19

G

NAME	PG	T	R	SEC
G LEWIS-MISSOURI LLC	37	48	12	15
G.S. PPTYS LLC	33	48	14	1
GABELSBERGER DANIEL & VICKIE	31	49	11	10
GABELSBERGER, JLT	23	50	11	20
GABOURY JOSEPH B, TRST	17	50	14	32, 33
GABRIELSON JONATHAN*	43	47	13	22
GADBOIS JASON E & SABRINA*	37	48	12	10
GADBOIS MICHELLE M*	27	49	13	24
GADDY LORI ANNE & JASON SHEARIN WISEDBOONMEE*	43	47	13	14
GAFFEY KAREN E, TR	45	47	12	3
GAFFKE ANDREW*	27	49	13	27
GAFFNEY DAVID V & AMY D*	45	47	12	18
GAFFNEY JAMES E, RT	39	48	11	7
GAFFNEY NORMAN F & MARY A, RT*	29	49	12	17
GAFKE ANNABELLA CLARK, RT*	19	50	13	25
GAGE & MICKEY FAMILY, RT	37	48	12	24, 25
GAGE RENTALS LLC*	35	48	13	17
GAINES RICHARD & LUANNE*	27	49	13	24
GAINES RICKEY & SHERYL*	33	48	14	2
GAINES WILLIAM O & JACQULINE M*	37	48	12	16, 21
GALASKE MARCUS R & DORORES P*	35	48	13	20
GALBRAITH MARY V & JAMES V	33	48	14	24
GALBREATH TONY JR & ALYSSA MONROE*	29	49	12	17
GALEN JEFFREY & MELODY*	37	48	12	3
GALIJSKA IWONA I*	33	48	14	2
GALILEY RYAN A	9	51	14	13
GALLA NICHOLAS P & MEGAN*	37	48	12	12
GALLAGHER GRANT T & CHELSEY M*	37	48	12	11
GALLAGHER JAMES & JULIE*	43	47	13	24
GALLAGHER JENNIFER & ELI & SUSAN*	35	48	13	20
GALLAGHER JOHN D & KATHRYN A*	29	49	12	11
GALLAHER ANTHONY T*	37	48	12	11
GALLATIN BRYCE E & CHRISSULA*	43	47	13	10
GALLATIN MARK L & CYNTHIA L	55	45	12	9, 10
GALLIHUGH THOMAS & JENNIFER*	29	49	12	35
GALLION MARY SUE*	35	48	13	20
GALLOWAY BRADLEY J & WENDY W	13	51	12	29
GALLOWAY DARREN JAY*	13	51	12	29, 32
GALLOWAY FAMILY QUALIFIED SPOUSAL JOINT, TRST	45	47	12	21
GALLOWAY FLOYD H*	15	51	11	8
GALLOWAY RILEY T*	27	49	13	24
GALLOWAY WILLIAM J	13	51	12	29, 32
GALLUP BENJAMIN & RENETTA, FT*	27	49	13	20
GALLUP BETTY & STEPHEN GALLUP	9	51	14	23
GALLUP CHARLES R & EVELYN G*	47	47	11	29
GALLUP CLINTON D & BRIDGET A*	39	48	11	18
GALLUP JANICE L	29	49	12	5
GALLUP JERRY D & JO A*	27	49	13	11
GALLUP MARY LOUISE, RT*	17	50	14	24
GALLUP PPTYS LLC	29	49	12	30
GALLUP, TRSTCKING LLC	29	49	12	35
GALLUP, TRSTCKING LLC*	39	48	11	18
GALOSKOWSKY MARK & FRANCES*	11	51	13	35
GALVE-PERITORE ANA KARINA*	35	48	13	29
GAMBLE AMBER LINN & TERRILL	39	48	11	6
GAMBLE JAMES E & ANITA J*	55	45	12	10
GAMBLE JEFFREY M & SUSAN E*	55	45	12	10
GAMBLE KENNETH E & JOAN M, FT*	37	48	12	16
GAMBLE MICHAEL*	43	47	13	26
GAMBLE MICHAEL*	49	46	13	3
GAMBLE MICHAEL*	51	46	12	17
GAMBLIAN JOSEPH & CARLA*	51	46	12	8
GANAWAY STEVEN*	29	49	12	10
GANDY DEBORAH L	19	50	13	16, 21
GANLEY BRIAN & SHELIA*	29	49	12	10
GANN CHARLES M & SHARON L*	37	48	12	12
GANNON ROBERT & AMY L*	27	49	13	24
GANS ROAD PROPERTY LLC	45	47	12	5
GANS ROAD PROPERTY LLC*	45	47	12	5
GANTT JAMES N*	37	48	12	12
GAP PPTYS, LLC	37	48	12	32
GARACH J SMITH PPTYS LLC*	29	49	12	20
GARB JAMES R L & CANDACE T, RT*	35	48	13	33
GARCIA ARTURO & SHERRY FLINT-GARCIA	25	49	14	24
GARCIA CODY A*	27	49	13	24
GARCIA GEORGE L & TAMARA J*	29	49	12	20
GARCIA JOSE & MARY HILES*	23	50	11	30
GARCIA MARK J & JENNIFER L*	37	48	12	2
GARD JENNY & JEFFREY T BEASLEY*	35	48	13	29
GARDINER CHRISTINA & CHRISTOPHER*	43	47	13	11
GARDNER ASHER C & CHERYL M	51	46	12	8
GARDNER CYNTHIA G & JAMES M*	29	49	12	34
GARDNER GARY F & BLAIR A	55	45	12	11
GARDNER GEORGE	11	51	13	36
GARDNER GEORGE*	11	51	13	36
GARDNER HALEY BRIANNE*	37	48	12	3
GARDNER JAMES & KATHLEEN, FT	55	45	12	21, 22, 27
GARDNER JOHN A & DEBRA A*	35	48	13	33
GARDNER KEV, RT	19	50	13	9
GARDNER KYLE & KATHLEEN*	33	48	14	1
GARDNER KYLE EMERSON & KATHLEEN J*	43	47	13	10
GARDNER LILLIE B, RT	35	48	13	4
GARDNER LILLIE B, RT	39	48	11	4
GARDNER SHARON L*	29	49	12	17
GARDNER VIRGINIA ELISABETH LEGACY, TRST	45	47	12	17, 18
GARES ALAN D & VICKIE L GARES*	51	46	12	16
GARES CHRIS D & VERONICA A*	51	46	12	30
GARES MARK*	51	46	12	16
GARINO ROBERT L & MELISSA L*	25	49	14	24
GARLOCK STEPHEN & SHELBY	21	50	12	27
GARMAN DAVID W & CAROL J	27	49	13	32
GARMAN DAVID W & CAROL J*	27	49	13	32
GARMANN LANESSA & JACOB CAFOUREK	9	51	14	24, 25
GARMON PATRICIA*	37	48	12	21
GARNER GEORGE A & MARY MECKES*	27	49	13	26
GARNER GEORGE B, TRST*	35	48	13	5
GARNER JENNIFER L*	37	48	12	3
GARNETT NANCY & TOM*	21	50	12	2
GARNETT STEPHEN F & LORI A*	29	49	12	1
GARRETT BILLIE G JR & JANIE E	43	47	13	24, 25, 35
GARRETT BILLY & ALVA JANE GARRETT, RT	51	46	12	6
GARRETT DONALD E & BERTA D*	29	49	12	4, 5
GARRETT DOUGLAS & VALERIE ARGALL*	37	48	12	12
GARRETT GEO H*	27	49	13	24
GARRETT H E, FT	27	49	13	29
GARRETT JAMES MICHAEL*	27	49	13	24
GARRETT JENIFER D, RT	29	49	12	5
GARRETT JENIFER D, RT*	29	49	12	5
GARRETT JERRY D & GRACIE J	11	51	13	11
GARRETT JERRY R & SUE E	33	48	14	15
GARRETT JOHN W*	37	48	12	2
GARRETT KIMBERLY A, TRST	51	46	12	12
GARRETT LARRY R & LAVERNE F, RT	51	46	12	24
GARRETT LAWRENCE W & VIKKI M	17	50	14	32, 33
GARRETT LAWRENCE W & VIKKI M	25	49	14	4
GARRETT LYLE E & LUANNA L*	19	50	13	17
GARRETT PAUL & KIMBERLY, TRSTS	27	49	13	33
GARRETT PAUL & KIMBERLY, TRSTS	45	47	12	12
GARRETT PAUL W & KIMBERLY A & DAVID & THERESA BOUNDS	45	47	12	15
GARRETT RANDAL D & CARLA L	51	46	12	12
GARRETT RONALD AND/OR LINDA K	23	50	11	6
GARRETT RYAN E & SARAH K	47	47	11	31
GARRETT RYAN E & SARAH K	51	46	12	4
GARRETT WALTER III & MICHELLE	47	47	11	28
GARRETT WILL A*	43	47	13	35
GARRETT WILLA D	51	46	12	22
GARRETT-COOPER SHANNAN	51	46	12	13, 24
GARRIOTT JEFFREY S & SHERIE L*	51	46	12	4
GARRISON BETTY ANN*	17	50	14	26
GARTON JASON*	37	48	12	3
GARVER MARY	29	49	12	12
GARVER MARY*	29	49	12	12
GARVEY MARK T & JACQUELINE S*	37	48	12	2
GARZA RAMON III & CRYSTAL R*	33	48	14	2
GASH IDA	27	49	13	30
GASPARIK FREDERICK S & SHERRI L*	29	49	12	11
GASPARIK FRITZ*	29	49	12	11
GASPERSON JESSICA*	29	49	12	10
GASTLER MARK & MICHELLE*	37	48	12	12, 21, 26
GASTON DELANE F & MARY JO*	37	48	12	2
GATER RONALD C & TEENA E*	37	48	12	10
GATES BRYAN J & JILL M*	35	48	13	20
GATES CARL DEAN	13	51	12	28
GATES DUNDEE JANE	31	49	11	28

Boone County Owner Index

NAME	PG	T	R	SEC
GATES RALPH & MARY ANN	31	49	11	28
GATES RALPH D	31	49	11	27, 33, 34
GATES RALPH D	39	48	11	3, 4
GATES RALPH D & MARY ANN	31	49	11	33, 34
GATES RALPH D & MARY ANN	39	48	11	4
GATES RALPH D & MARY ANN*	31	49	11	28, 34
GATES RALPH D & MARY ANN*	39	48	11	3
GATEWOOD THOMAS J & MARIE T*	27	49	13	24
GATEWOOD WILLIAM M & HATTIE A*	33	48	14	2
GATICA MARIA R L & REYNOLDO JR*	37	48	12	21
GATZEMEYER ANDREA J & TIMOTHY E*	17	50	14	36
GATZEN LINDA J & DIRK	39	48	11	18
GATZOVSKA TZANKA*	35	48	13	20
GAUGHAN AUSTIN & JANESSA*	29	49	12	17
GAUGHAN DAVID A*	37	48	12	29
GAUS GLORIA A	33	48	14	17, 20
GAVETT CHRISTINE & BRIAN D WEATHERELL*	17	50	14	24
GAVETT CHRISTINE*	29	49	12	11
GAW BILLIE J & CONSTANCE J	17	50	14	10, 11
GAWLIK JUSTIN & BRYANNE*	37	48	12	10
GAY JOHN WILLIAM & NANCY	43	47	13	1
GAY JUSTIN S & SARA S*	43	47	13	15
GAY RANDALL D & KATHY L*	37	48	12	12
GAYLORD BRYCE & SAMATHA PEDERSON*	27	49	13	24
GAYTON TREVEYON & STEPHANIE*	37	48	12	21
GBM PROPERTY SERVICES LLC*	37	48	12	16, 28
GDM & MJM, TRST	13	51	12	26, 34
GE SHUANGYANG*	37	48	12	2
GEARHART ALANA M*	55	45	12	3
GEARY DAVID & YIN XIA*	43	47	13	9
GEARY NICHOLAS D*	43	47	13	9
GEARY NORMAN J JR & ANNETTE E*	51	46	12	26
GEBCO INVS LLC	29	49	12	30
GEBERT ALAN D*	29	49	12	20
GEBHARDT MICHAEL G	33	48	14	5
GEE JOHN & MALINDA	39	48	11	4, 5
GEEDING PHILLIP W & GINGER E GEEDING, RT	23	50	11	3, 26
GEEDING PHILLIP W & GINGER E, RT &	23	50	11	26
GEERLINGS MICHAEL E & KARLA L*	29	49	12	16
GEHLKEN CHRISTIAN E	11	51	13	2, 3, 10, 11
GEHRINGER CONNIE, RT*	37	48	12	10
GEIGER ALEX L & JAIMIE LYN*	33	48	14	22
GEIGER DAVID STUART & LISA KAY GEIGER	33	48	14	22, 23
GEIGER EDWARD & KRISTIN	51	46	12	6
GEISLER D TERRILL & ROSEMARY*	45	47	12	4
GEISLER FRED V & PATSY J*	37	48	12	21
GEISS CHARLES & CHIEKO DEYAMA*	35	48	13	34
GEISSERT LORI & WINFRIED*	33	48	14	1
GELDER ARLON D & VERA I	29	49	12	13
GELDER MICHAEL L*	19	50	13	5
GELLER ROBERT M & ALICE W	53	46	11	9
GEMS HILLTOP ACRES LLC	17	50	14	24
GENTRY ELAINE A*	29	49	12	9
GENTRY ROXANNE M & TODD M*	25	49	14	36
GENTZSCH JAMES M, TRST	39	48	11	8
GEORGE CHRISTINA, RT	33	48	14	26
GEORGE DONALD H & RITA F	39	48	11	4
GEORGE DONALD H*	29	49	12	20
GEORGE FRED R*	29	49	12	19
GEORGE GARY GENE & EUNICE ANN*	55	45	12	3
GEORGE JERRY D & JUDY A	21	50	12	21, 28
GEORGE JIM E & JOYCE A	29	49	12	13
GEORGE JIM ELLIOTT & JOYCE ANN	29	49	12	13
GEORGE JOEL & KELLY*	29	49	12	13
GEORGE JOEL A & KELLY M	29	49	12	13
GEORGE KATELYN P	13	51	12	34
GEORGE KATELYN P*	13	51	12	34
GEORGE KEVIN B & BRITNEY T*	21	50	12	23
GEORGE KEVIN R & DEBORAH A	21	50	12	23
GEORGE KEVIN R & DEBORAH A*	21	50	12	23
GEORGE KYLE WAYNE & ANGELA MAE	23	50	11	29
GEORGE RANDALL D	31	49	11	5
GEORGE RAY & ELAINE*	23	50	11	18
GEORGE RAY & LINDA ELAINE	23	50	11	18
GEORGE V ZIMNY PPTYS LLC*	49	46	13	1
GEORGE WILLIAM J & PEGGY R, TRST*	45	47	12	18
GEOTZ ROBERT & JUDY*	37	48	12	11
GEP INVS LLC & RJEJM LLC*	39	48	11	7
GERARDY CHRISTOPHER & MELISSA*	29	49	12	23
GERAU JAMES W, TRST*	43	47	13	21
GERAU ROBERT E & AUDREY E	29	49	12	34
GERAU ROBERT E & AUDREY E, TRSTS	17	50	14	1, 2, 11
GERAU ROBERT E & AUDREY E, TRSTS	29	49	12	34
GERAU ROBERT E & AUDREY E, TRSTS	9	51	14	34, 35, 36
GERAU ROBERT E & AUDREY E, TRSTS*	17	50	14	2
GERAU ROBERT E & AUDREY E, TRSTS*	29	49	12	16, 34
GERAU TIM & SUSIE*	35	48	13	20
GERDES ROBERT W JR & SANDRA R*	27	49	13	2
GERHARDT HOWARD CARL JR, RT	49	46	13	2, 3
GERHART CHARLES L & RACHEL R*	45	47	12	7
GERHART JOHN D & JANE S*	37	48	12	21
GERING GEORGE W & DIANE	29	49	12	6
GERKE JOHN L & ANDREA*	35	48	13	20
GERKE KEVIN D & MELISSA A*	33	48	14	1
GERKE RITA WESSELMANN*	37	48	12	10
GERKE ROBERT & ALISSA JONES*	45	47	12	18
GERLACH MATTHEW K & HEATHER D*	19	50	13	27, 34
GERLT SCOTT & CLAYCIE*	27	49	13	25
GERMAN GARY E & SUSAN E	23	50	11	19
GERMAN HEIDI D*	37	48	12	12
GERMAN JAMES M II & DEBRA L*	37	48	12	12
GERMAN KIMBERLY & TURNER SCHUSTER	23	50	11	5
GERMANN BRADLEY R & SHERRI L	55	45	12	24
GERMANN BRADLEY R & SHERRI L*	51	46	12	21
GERMANN RANDALL L & HELEN S	55	45	12	24
GERMANN SHERRI L & BRADLEY R	51	46	12	21
GERMANY RICKEY & JANET D*	37	48	12	12
GERMINDER RICHARD & JULIANNE	45	47	12	10
GERZEN JERRY R	25	49	14	22
GESSLING ANDREW J & MANDY R*	33	48	14	11
GESSLING KENDALL & HEATHER	25	49	14	25, 26
GESSLING KENDALL & HEATHER, TRST	25	49	14	26
GESSLING MARLIN W & TAMI R*	25	49	14	36
GETTMAN ARTHUR L & DONNA S	19	50	13	14, 23
GETTMAN ARTHUR L & DONNA S*	19	50	13	14
GETTMAN KENNETH L & JOSANNE*	19	50	13	34
GETTMAN SCOTT & CYNTHIA	19	50	13	23
GEURTS, FT	45	47	12	8
GHIRMAZION HAILE & SABA YEMANE*	43	47	13	10
GHOLSON GARY L & RANITA J	11	51	13	31
GHOLSON GARY L & RANITA J	9	51	14	36
GHOLSON GARY L & RANITA J*	9	51	14	36
GHOLSON WILLIAM L & PATRICIA	27	49	13	18
GIACCHI CATALIN D & CARL E	39	48	11	19
GIAMALVA LISA*	37	48	12	10
GIANGIACOMO JOSEPH, FT	17	50	14	21, 22, 27, 28
GIANLADIS JAMES L*	33	48	14	1
GIANT OAK FARM INC	35	48	13	29, 32
GIARRAPUTO DOMINICK & META*	29	49	12	35
GIBBONS CHRISTOPHER & CEANNE, FT*	27	49	13	1
GIBBONS MATTHEW A & CHRISTINE A*	35	48	13	29
GIBBONS TIMOTHY C*	27	49	13	35
GIBBS BROWN JANICE A, RT & KEVIN*	45	47	12	18
GIBBS JAMES R & CAROL S IRISH*	19	50	13	36
GIBBS KATHLEEN A & RANDY N*	45	47	12	3
GIBBS KENNETH W & MYRTLE L*	29	49	12	27, 34
GIBBS LINDA*	29	49	12	17
GIBBS MARK J*	37	48	12	16, 21
GIBBS RANDY N & KATHLEEN A*	37	48	12	28
GIBBS SCOTT & MARY V	19	50	13	35
GIBLER ALAN W & DEANN R*	27	49	13	27
GIBLER BRICE N	23	50	11	27
GIBLER KEVIN C & RHONDA K	23	50	11	5
GIBLER PAUL A*	35	48	13	20
GIBLER UDEL & JENNENE PASQUAROSA*	43	47	13	11
GIBONEY BONNIE	21	50	12	29, 30
GIBONEY MARK D & JODIE M*	17	50	14	24
GIBONEY MICHAEL R & SHARON R	55	45	12	4
GIBONEY ROBERT W & DAWN	29	49	12	34
GIBSON ALAN K & MARSHA W*	37	48	12	3
GIBSON CHARLES-VIRGINIA, RT	25	49	14	2, 11, 12,
GIBSON CHRISTOFF B*	37	48	12	10
GIBSON COREY*	21	50	12	2
GIBSON DAVID R & VICKY L*	43	47	13	26
GIBSON DON*	45	47	12	4
GIBSON GLENDA KAY*	37	48	12	3
GIBSON JEFFERY & H ELAINE	21	50	12	7
GIBSON JEFFERY & H ELAINE*	21	50	12	6
GIBSON JEFFREY J & TAMMY M	47	47	11	7, 16
GIBSON JEWEL*	33	48	14	2, 11
GIBSON JOHN KYLE & RITA S*	43	47	13	11
GIBSON JUDITH FISHER	47	47	11	9
GIBSON LARRY E & KATHY R*	29	49	12	20
GIBSON LEIGH	43	47	13	23
GIBSON MATTHEW A & SHELLY L*	29	49	12	35
GIBSON MONTE E & MADRIAN L	25	49	14	11
GIELOW ERNEST W*	29	49	12	35
GIELOW KYLE L & ASHLEY M*	27	49	13	11
GIESING TAMMY A & HENRY*	29	49	12	14
GIESSMAN NORBERT F JR & DIANE M*	43	47	13	2
GIESSMANN THOMAS H & SARAH L	51	46	12	7
GIESSMANN THOMAS W & REBECCA K	15	51	11	32
GIFFORD BEVERLY J & CHARLES W JR	23	50	11	8
GIGER TIMOTHY & RONDA*	43	47	13	11
GIGLER DON & LADONNA*	35	48	13	29
GILBANE MATTHEW & KATHLEEN PEASE*	27	49	13	28
GILBANE MICHAEL G & RACHAEL J*	27	49	13	12
GILBANE MICHAEL K	39	48	11	8
GILBANE MICHAEL K*	39	48	11	8
GILBERT ANDREW W & JESSICA H*	51	46	12	28
GILBERT DANIEL & EVELYNE*	37	48	12	21, 28
GILBERT DOUGLAS KEITH*	29	49	12	17
GILBERT FREDERICK L & MARY H*	37	48	12	3
GILBERT JESSE L & KATHRYN D	11	51	13	28
GILBERT LYNN C & MARY D	11	51	13	28, 29
GILBERT ROGER JR & LINDA, RT	51	46	12	12
GILBERT ROGER-LINDA, TRST	51	46	12	25
GILBERT ROGER-LINDA, TRST*	37	48	12	2
GILBRETH JAMES M & PATRICIA*	35	48	13	20
GILES RON CARTER & LEAH JANE*	35	48	13	29
GILES, FT	37	48	12	23
GILIBERTO JOSHUA A & MARGARET S*	45	47	12	6
GILKEY NETASHA A*	55	45	12	14
GILL DAVID F & JEANNE P	43	47	13	36
GILL JEFFERY G & DEBBIE D*	23	50	11	6
GILL MARY K (2/3) & MARY MAXINE GILL (1/3) LIF	45	47	12	6
GILL MARY MAXINE LIFE EST*	45	47	12	6
GILLAM JOHN F & CYNTHIA S	51	46	12	27
GILLIAM KENNETH L*	35	48	13	20
GILLIHAN JASON M & ASHLEY M*	13	51	12	28
GILLILAND JAMES G*	17	50	14	24
GILLIS KEVIN D & RHONDA C*	37	48	12	21
GILLMAN JOHN & KATHLEEN*	19	50	13	7, 18
GILLOOLY KEVIN & SHARON & ANTHONY LOCKWOOD*	27	49	13	22
GILLOOLY KEVIN R*	27	49	13	10
GILLUM MICHAEL & MARY BETH*	27	49	13	11
GILMAN LORETTA A*	29	49	12	9
GILMORE BRUCE M & ELISHA A	25	49	14	25
GILMORE CHRISTOPHER D & MARY A*	51	46	12	34
GILMORE CHRISTOPHER G*	51	46	12	17
GILMORE DAVID & LOIS	51	46	12	35
GILMORE DAVID REED	51	46	12	8, 35, 36
GILMORE KIMBERLY A*	29	49	12	16
GILMORE LARRY D & PAULA J*	55	45	12	3
GILMORE MATTHEW DAVID	51	46	12	36
GILMORE MICHAEL & GLENDA D	51	46	12	23, 26
GILMORE RANDY W & VIRGINIA M*	15	51	11	9
GILMORE RYAN & STACIE	49	46	13	13
GILMORE RYAN & STACIE	51	46	12	18
GILMORE STEVEN R & LILIAN E	55	45	12	14
GILMORE TERRY & LARRY & MICHAEL	51	46	12	26
GILMORE WILBUR & KIM*	35	48	13	8, 17
GILPATRICK JERAMIE & TRISTA D*	43	47	13	9
GILPIN BENNY G JR & ROBIN D	19	50	13	14
GILPIN BENNY G JR & ROBIN D*	19	50	13	14
GILPIN BENNY GLEN JR & ROBIN DIANE GILPIN	19	50	13	14
GILPIN BRIAN & LINDA	51	46	12	17
GILPIN JARED & TIFFANY	37	48	12	24
GILPIN JODI & GABRIEL	11	51	13	19
GILPIN KARL R*	37	48	12	2
GILPIN KEVIN C & RHONDA*	19	50	13	26
GILPIN LEONARD L & SUSAN	39	48	11	30
GILPIN LESTER W & ROXANNE M*	51	46	12	26
GILPIN LONNIE N & V BERNICE, TRSTS	51	46	12	26
GILPIN PATRICIA L & MICHAEL G*	51	46	12	32
GILPIN PEGGY C	11	51	13	4
GILPIN PEGGY C	43	47	13	23
GILPIN, FT	37	48	12	1
GILPIN-CATRON ERIN LEE*	37	48	12	21
GILSON ANTHONY S & FIONA*	27	49	13	2
GIM SAN LLC	33	48	15	1
GINGERICH DANNY*	27	49	13	29
GINGERICH ELI	23	50	11	23
GINGERICH HENRY J*	11	51	13	36
GINGERICH JACOB A*	29	49	12	17
GINGERICH JAKE*	29	49	12	7
GINGERICH JOHN J & LISA	13	51	12	17
GINGRICH ANDREW R & JACQUELINE L, TRS*	35	48	13	27
GINI JOE L & TERI R	19	50	13	28
GINSBURG, FT*	37	48	12	3
GINTER CARYN L & RODNEY K	33	48	14	23, 26
GINTER JOE F & LEE ELLEN GINTER	55	45	12	15
GINTER KYLE DOUGLAS & BRITTANY NICOLE DITTO*	37	48	12	21
GIOFRE JASON & STEPHANIE DENNISON*	37	48	12	12
GIOIMO LISA A*	35	48	13	20
GIOVANINI MICHAEL D & ELAINE S*	29	49	12	15
GIOVANINI ROBERT M & CYNTHIA L*	29	49	12	10
GIPSON BOBBY G & MARSHA L*	19	50	13	10
GIRARD HAROLD & BETHANY*	29	49	12	14
GIRARD HAROLD JR & BETHANY SAMER*	27	49	13	29, 30
GIRENS JEREMY & RENEE*	37	48	12	12
GIS LLC*	37	48	12	21
GISH ARON D*	37	48	12	2
GISH ORRAL S*	37	48	12	2
GISI GRETA M*	35	48	13	29
GITAN RAAD & HAMIDA SIKHY & YAHKHUB SHEBIB	39	48	11	32
GIVENS JAMES A & HELEN A*	43	47	13	4
GLADBACH TRAVIS J & TINA M	23	50	11	35
GLADNEY BRYANT E & JAMIE M*	37	48	12	1
GLADURA DAVID T & ELISABETH A*	19	50	13	24
GLADURA LAURA D*	29	49	12	18
GLANZ DAYNA, RT	49	46	13	2, 3
GLASCOCK BARRETT & ELIZABETH	51	46	12	9, 16
GLASCOCK BARRETT & ELIZABETH*	55	45	12	10
GLASCOCK BOBBIE JR & CYNTHIA*	51	46	12	17
GLASCOCK BRANDON L & COURTNEY T	53	46	11	8
GLASCOCK BRANDON L & COURTNEY T*	49	46	13	25
GLASCOCK BRANDON L & COURTNEY T*	51	46	12	30
GLASCOCK CHAD E & WENDY*	51	46	12	17
GLASCOCK DAVID BRUCE	53	46	11	18
GLASCOCK DONNA K	51	46	12	13
GLASCOCK JEROME E & JANET S*	51	46	12	17
GLASCOCK JEROME-JANET, TRST	51	46	12	17
GLASCOCK JEROME-JANET, TRST*	51	46	12	17
GLASCOCK JOHN & KRISTIN GERBER	47	47	11	6
GLASCOCK JOHN D, TRST	51	46	12	17
GLASCOCK MIKEL J & CALLIE K	51	46	12	17
GLASCOCK, FT	51	46	12	17
GLASKER SHARON G & PHYLLIS*	37	48	12	21
GLASS BRET A	51	46	12	31, 32
GLASS JON & SARAH	51	46	12	24
GLASS ROBERT S	11	51	13	25, 36
GLASS SANDRA & TONYA GOLLAHER*	29	49	12	19
GLASS WILLIAM & PHYLLIS SUE LLC*	35	48	13	20
GLAUBITZ LARRY J & JEANNA M*	25	49	14	36
GLC CONST INC*	21	50	12	23
GLEBA MICHELLE L*	27	49	13	12
GLENDALE PRAIRIE FARMS LLC	31	49	11	19, 20, 30
GLENDALE STABLES LLC	31	49	11	28
GLENDENING THERESA & RANDALL*	33	48	14	12
GLENN FRANK W & JOHN D GLENN	31	49	11	21, 27, 28
GLENN FRANK W & JOHN D GLENN*	31	49	11	28
GLENN FRANK W*	31	49	11	21
GLENN MAXINE & JOHN, FT	31	49	11	19, 20, 30
GLENN MAXINE & JOHN, FT*	31	49	11	29, 30
GLENN TY & BRANDON	11	51	13	3
GLENN, TRST & MARSHAL H GLENN	31	49	11	20
GLENNON JOHN J & CYNTHIA L*	55	45	12	14
GLIDEWELL RODNEY E & TRACI L*	39	48	11	8
GLOSSON DANIEL & LORI*	37	48	12	11
GLOVER CORY*	29	49	12	10
GLOVER GREGORY EDWARD	55	45	12	4
GLOVER MARK*	29	49	12	6
GLYDEWELL JESSE E & SHERYL A	39	48	11	7
GLYDEWELL JESSE E & SHERYL A*	39	48	11	7
GLYDEWELL JESSE E JR & SHERYL L*	19	50	13	10
GLYDEWELL SARA L*	19	50	13	10
GLYNN STEPHEN W SR & HELEN I*	29	49	12	19, 20
GNB 7T LLC	45	47	12	19, 29, 30
GNB 7T LLC*	45	47	12	31
GODAS DVPMT INC & LAKEVIEW PLAZA LLC*	37	48	12	3
GODDARD KAY P & WILLIAM F*	27	49	13	1, 12
GODDARD LAWRENCE WAYNE & MARY K*	29	49	12	33
GODIER STEVE & SUSAN*	43	47	13	11
GODSY GARY M*	45	47	12	20
GODWIN BLAKE M & BETH*	35	48	13	20
GOEDRICH SAMUEL H & MANDIE D*	37	48	12	3
GOEHL STEVEN E & CYNDI & KENNETH'	43	47	13	26
GOEN JOHNIE LEE & SHARON V*	15	51	11	30
GOEN NATHAN & MARY	21	50	12	7

Boone County Owner Index

NAME	PG	T	R	SEC
GOERES SUSAN M	51	46	12	20
GOFF CHARLES H JR & SANDRA B*	13	51	12	28
GOFF RICHARD D & VERA L*	35	48	13	33
GOFOURTH GLADYS*	23	50	11	6
GOINS TAYLOR	15	51	11	28
GOLDA NICHOLAS & STEPHANIE*	29	49	12	20
GOLDA NICHOLAS & STEPHANIE*	45	47	12	18
GOLDASICH NANCY L, RT*	37	48	12	2
GOLDEN BRANDON & JENNIFER	13	51	12	30, 31
GOLDEN GOOSE ENTERPRISES LLC	47	47	11	17
GOLDENHERSH DON R & ELIZABETH D*	43	47	13	11
GOLDMAN LUKE O & LINDSEY R*	51	46	12	8
GOLDMAN MICHAEL A & LISA J	45	47	12	33
GOMERO LUCIA*	35	48	13	29
GONNERMAN JOHN A, RT*	29	49	12	12
GONNERMAN JOHN A, TRST & GKBK FARMS LLC	29	49	12	12
GONNERMAN JOHN A, TRST & GKBK FARMS LLC & JOHN A	29	49	12	13
GONNERMAN JOHN, TRST	45	47	12	18
GONNERMAN JOHN, TRST*	45	47	12	18
GONNERMAN JUDITH M*	51	46	12	4
GONZALEZ OLINDA*	37	48	12	3
GOOCH CHARLES L & TRINA J	43	47	13	14
GOOCH JEREMY & STACY*	27	49	13	2
GOOCH TERRY A & JULIANNA O*	35	48	13	33
GOOCH WILBUR W JR & MARGARET K	55	45	12	11
GOOCH WILBUR W JR & MARGARET K*	55	45	12	14
GOODDING JAMES C*	37	48	12	12
GOODELL JULIA & DAVID J BARNES	31	49	11	19
GOODEN MICHAEL & JOHN CONDER*	29	49	12	10
GOODIN JASON & TONYA*	45	47	12	18
GOODING ERIC & JANET	13	51	12	15
GOODING ERIC & JANET*	13	51	12	22
GOODMAN JEFFREY C*	35	48	13	20
GOODNIGHT JAMES I & TIMA L	53	46	11	6
GOODRUM SHERRY & KATHY GARRETT*	37	48	12	10
GOODWIN JOAN L	13	51	12	34
GOODWIN LINDA KAY	27	49	13	26
GOOSEY CHARLES-BARBARA, TRST	11	51	13	22, 23
GOOSEY JACOB B & JESSICA L*	11	51	13	23
GOOSEY TERRY L & DOROTHY L*	11	51	13	23
GORAN THOMAS L & TIFFANY*	45	47	12	4
GORDON DONALD M & BARBARA A	27	49	13	32, 33
GORDON DONALD R JR & CAROLYN*	37	48	12	11
GORDON FRANK L & FRANCEE R	33	48	14	26
GORDON HOMER RAY II	51	46	12	30
GORDON HOWARD & EVELYN*	11	51	13	36
GORDON JAMES & MIKE GORDON*	11	51	13	36
GORDON JOHN & MARILYN*	43	47	13	3, 4, 9
GORDON JOHN M & SANDRA L*	35	48	13	34
GORDON MICHAEL R & LISA M	45	47	12	12
GORDON RALPH & JAMES & RUTH	33	48	14	7
GORDON RANDY	13	51	12	28
GORDON SETH ANDREW	19	50	13	29, 30
GORDON TIESHIA R*	37	48	12	11
GORE NANCY A, TR*	43	47	13	2
GORHAM CHRISTOPHER & LISA*	19	50	13	28
GORHAM NICOLAS J & DAWNELLE K*	43	47	13	10
GORMLY ROBERT W & LISA A*	19	50	13	15
GORRELL LOREN M & CYNTHIA L	27	49	13	1
GORTMAKER MARK & MICHELLE	25	49	14	24
GORTMAKER MARK & MICHELLE*	25	49	14	24
GORTMAKER WILLIAM W & FRANCES E, RT*	35	48	13	29
GOSHEN CHURCH(TRUSTEES OF)*	49	46	13	26
GOSLIN CRYSTA & JOHN E SCOTT*	25	49	14	36
GOSLIN MARIA E	19	50	13	2
GOSLIN RICHARD G & VERA	19	50	13	2
GOSNEY MITCH & LAUREN BERKBUEGLER*	33	48	14	1
GOSSEEN ASHLEY N & DIEKE W*	29	49	12	3
GOSSELIN CAROL M*	37	48	12	11
GOTTSMAN THOMAS R	27	49	13	7
GOUGH KARLA J*	37	48	12	16
GOUKER GEORGE VERNON JR, TRST	49	46	13	24
GOV-ARI HANNA K*	43	47	13	9
GOVERO DANIEL L & ELLEN J*	39	48	11	6
GOVERO WILLIAM R*	27	49	13	22
GOWDY RICHARD N & MARY ANN	51	46	12	21
GOWER ELIZABETH A*	37	48	12	3
GOWIN MATTHEW & MICHAEL R WILLS*	37	48	12	21
GOWIN RUSSELL L & SUSAN	31	49	11	5
GOYNE KEITH W & JENNIFER L	51	46	12	6
GOYNE KEITH W & JENNIFER L*	51	46	12	6
GP PROPERTY INVS LLC*	45	47	12	13
GPD DVPMT II LLC*	37	48	12	2
GPD DVPMT LLC*	35	48	13	8
GPD DVPMT LLC*	37	48	12	2
GRABER DAVID & MARGARET MITCHELL*	27	49	13	27
GRABNER KEITH W & JENNIFER K	51	46	12	5
GRACE DALE L & ARLENE H	15	51	11	10
GRACE EVANGELICAL LUTHERAN CHURCH*	29	49	12	29
GRACE TIMOTHY B & JO ELLEN	45	47	12	17
GRACE WILLIAM P & CALLISTA J*	15	51	11	29
GRACE WIN*	47	47	11	15
GRACIA DANIEL & DANIELA RIVERA*	37	48	12	21
GRAESSLE CARL J, FT	55	45	12	8, 17
GRAFF CONST LLC*	37	48	12	2
GRAFF TERESA N*	29	49	12	2
GRAGG JEFF & ELIZABETH	17	50	14	35
GRAGG MARC J & JENNIFER L*	21	50	12	3
GRAHAM CHARLES & LONNIE	31	49	11	6, 7
GRAHAM DOUGLAS L & WENDY E	17	50	14	1
GRAHAM DOUGLAS L & WENDY E	19	50	13	6
GRAHAM DOUGLAS L & WENDY E	9	51	14	36
GRAHAM ERIC R*	37	48	12	21
GRAHAM HUBER L & LOIS W, TRST*	27	49	13	8
GRAHAM JUDITH A	19	50	13	35
GRAHAM LARRY K & KONNIE K, RT	45	47	12	8
GRAHAM MARTIN D*	37	48	12	3
GRAHAM RICHARD F & SALLY RAE GRAHAM, TRST	55	45	12	2
GRAHAM RICHARD F & SALLY RAE GRAHAM, TRST*	55	45	12	13
GRAHAM RICHARD SCOTT MGMT, TRST*	37	48	12	27
GRAHAM SCOTT & TAMARA	25	49	14	26
GRAMLICH LISA E*	37	48	12	10
GRAMLING JAMES W & DEANNA L	21	50	12	9
GRAMMER BRANDON & SHELBY SCHOENGARTH*	35	48	13	29
GRANDVIEW BAPTIST CHURCH	31	49	11	9
GRANDVIEW BAPTIST CHURCH*	31	49	11	9
GRANNEMAN WILLIAM D JR*	27	49	13	25
GRANT ARTHUR K & REBECCA L	33	48	14	2
GRANT BARBARA J*	21	50	12	15
GRANT BRYON J & JO ANN*	37	48	12	11
GRANT CONNIE ANN	31	49	11	32
GRANT CONNIE ANN	39	48	11	6
GRANT JAMES D & FRANCINE M, RT	39	48	11	7
GRANT JAMES DAVID	39	48	11	8
GRANT JAMES DAVID, RT	39	48	11	18
GRANT JAMES E & DOROTHY L, RT	39	48	11	18
GRANT JERRY DALE & SHARON KAY*	35	48	13	4
GRANT LOUISE M & ROBERT L III & CONNIE A	31	49	11	19, 20
GRANT MARY DELOUISE (WORD)*	29	49	12	18
GRANT NANCY HUNT, TRST	55	45	12	8
GRANT ROBERT E & IDAMARIE, RT	35	48	13	28
GRANT ROBERT LEE & IOLA KATHERINE, RT*	33	48	14	12
GRANT ROXIE, RT	35	48	13	4
GRANT STEVEN J*	35	48	13	20
GRANT THOMAS D & JENNIFER	31	49	11	32
GRANT WILLIAM MARK & LAURA L GRANT, RT*	43	47	13	10
GRAS MARK E & ELIZABETH M*	21	50	12	23
GRASELA JULIA*	29	49	12	15
GRASSLAND FARMS LP	15	51	11	26, 35
GRAVE YARD*	11	51	13	8
GRAVE YARD*	13	51	12	8
GRAVE YARD*	45	47	12	6, 8
GRAVE YARD*	47	47	11	33
GRAVER SHANE ALAN & CATHERINE J*	27	49	13	25
GRAVES JANEY S & PHIL C & JENNIFER R SHEARIN*	39	48	11	5
GRAVES JON RICHARD & TRACY*	35	48	13	34
GRAVES ROBERT E & CAROLYN SUE GRAVES, TRST	27	49	13	13
GRAVES ROBERT E, TRST*	35	48	13	20
GRAVES ROBERT E, TRST*	37	48	12	10
GRAVES STEPHEN CW*	39	48	11	29
GRAVINO ALICE M, RT	11	51	13	27
GRAY ANDREW C	19	50	13	30
GRAY BOB-BETTY, TRST*	37	48	12	12
GRAY CARL M & KATHY W*	29	49	12	6
GRAY DAVID MICHAEL & DANEE*	29	49	12	5
GRAY FRANCES B	27	49	13	19
GRAY JORDAN*	19	50	13	27
GRAY LARRY & CHRISTY	29	49	12	18
GRAY MARGARET ANNE	45	47	12	32
GRAY MARGARET ANNE*	51	46	12	5
GRAY MICHAEL A & MARY BETH GRAY	25	49	14	8, 17
GRAY NELS J A*	37	48	12	12
GRAY SARAH B*	37	48	12	11
GRAY VANNIS W, RT*	45	47	12	4
GRAY VINCEL E & JOAN F*	39	48	11	5
GRAY WILLIAMS LLC*	27	49	13	11
GRAY WILLIAMS LLC*	29	49	12	18, 27
GRAYBILL BUCKLEY D & PATSY A	13	51	12	20
GRAYBILL DOUGLAS A & CONNIE R	13	51	12	28
GRAYBILL TAMMY*	37	48	12	10
GRAYSON NATASHA*	33	48	14	1
GRAZNAK CHARLENE & ROBERTA GOURLEY*	29	49	12	26
GREAT CIRCLE	37	48	12	32
GREATER HORIZONS REAL ESTATE DVPMT CO*	43	47	13	15
GREATHOUSE LESTER	29	49	12	5
GREATHOUSE SCOTT & JESSICA LONGAKER	25	49	14	22
GREEN ALVIN LEON & CYNTHIA ANN*	27	49	13	20
GREEN ANTHONY & LISA	39	48	11	32
GREEN CAROL M*	29	49	12	33
GREEN CHADWICK A & AUDREY F*	27	49	13	20
GREEN CINDY J	11	51	13	3
GREEN CYNTHIA (BAUMANN)	21	50	12	4
GREEN DAVID	29	49	12	35
GREEN DAVID N, RT	15	51	11	29
GREEN DAVID*	29	49	12	35
GREEN DONALD L & NANCY A*	45	47	12	18
GREEN HEATH R*	29	49	12	17
GREEN JANET S, TRST*	35	48	13	29
GREEN JESSE & JENNIFER CORNELIUS-GREEN*	37	48	12	12
GREEN KYLE A & ANGIE D*	27	49	13	20
GREEN LAWRENCE A & ADRIENE L*	37	48	12	2
GREEN LESTER SR & SANDRA*	15	51	11	33
GREEN LUCAS C & JENNIFER L	27	49	13	4
GREEN NINA ANNE	19	50	13	16
GREEN OAKS II LLC	29	49	12	2
GREEN OAKS LLC	29	49	12	2
GREEN PATRICIA*	45	47	12	6
GREEN PIA LEE*	29	49	12	14
GREEN RALPH	19	50	13	35
GREEN ROBERT & CYNTHIA A*	21	50	12	33
GREEN SAMANTHA D & TRAVIS J J*	37	48	12	12
GREEN THEODORE J & SARA	33	48	14	21, 28
GREEN THEODORE J & SARA*	33	48	14	21
GREEN TIM	21	50	12	4
GREEN TRACY A*	35	48	13	20
GREEN VALLEY RIFLE & PISTOL CLUB	21	50	12	28
GREEN VALLEY RIFLE & PISTOL CLUB	29	49	12	26
GREEN WILLIAM C JR & BEVERLY*	35	48	13	20
GREEN, JLT	51	46	12	35, 36
GREEN, JLT	55	45	12	1
GREENBELT LAND, TRST OF MID-MO	49	46	13	3
GREENBELT LAND, TRST OF MID-MO INC	21	50	12	6
GREENE MCKENZIE Q*	29	49	12	20
GREENE RICHARD B*	37	48	12	3
GREENE TIMOTHY J & DEBRA L	51	46	12	6
GREENE, TRST*	49	46	13	26
GREENER SANDRA L	47	47	11	28, 33
GREENING DANIEL WERNER*	33	48	14	13
GREENING DONALD RAY & NANCY N*	21	50	12	8
GREENLAND-WHITE JONATHAN & SARAH*	37	48	12	10
GREENLAW RUSSELL JR & LESLIE GOEHL*	19	50	13	5, 8
GREENLEE GARY M & ANNETTE KOLLING-BUCKLEY GREENLEE*	35	48	13	6
GREENRIDGE ESTS HOMEOWNERS ASSOC*	33	48	14	4
GREENTREE SHARON T	29	49	12	26
GREENUP ERNEST WAYNE*	39	48	11	5
GREENUP HOLLY J*	27	49	13	24
GREENUP RICHARD & TAMMY*	43	47	13	10
GREENUP RICHARD L & TAMMY J*	43	47	13	11
GREENUP TRAVIS & TRACY	39	48	11	31
GREENWING DVPMT LLC	35	48	13	6, 7
GREENWOOD BRIAN K & CYNTHIA A*	35	48	13	20
GREENWOOD BUNNIA HASS	13	51	12	27
GREENWOOD MELVIN B & SHIRLEY	13	51	12	27
GREENWOOD MELVIN B & SHIRLEY*	13	51	12	22
GREENWOOD MILTON C & CARMA J	11	51	13	20
GREENWOOD SHIRLEY G	13	51	12	35
GREER E SHELTON & JULIA A	15	51	11	7
GREER IVAN EUGENE*	27	49	13	26
GREER STUART R & CYNTHIA K*	37	48	12	12
GREG NICHOLS PPTYS INC*	27	49	13	12
GREGORY DEAN F & GRETCHEN A*	43	47	13	8
GREGORY DENNIS D 2015, RT	11	51	13	13, 14
GREGORY GEORGE F & ROSEANN	21	50	12	33
GREGORY JASON D & TRISHA M	33	48	14	27
GREGORY KELLIE L*	27	49	13	23
GREGORY KENNETH M & CRYSTAL*	37	48	12	2
GREGORY LANCE W SR*	17	50	14	24
GREGORY MICHAEL & CHERYL A, RT	45	47	12	15
GREGORY TOMMY LEE & SAMANTHA R TOBLER*	27	49	13	11
GREGSON DAVIS CHRISTIAN & MEAGAN DAWN GREGSON*	37	48	12	12
GREIMANN KENNETH R & BETH M*	37	48	12	14
GRELLNER MICHAEL & KARRISA	45	47	12	29, 32
GREMAUD MICHAEL & AMBER TAYLOR*	45	47	12	20
GRENGCO LLC*	27	49	13	12
GRESHAM DALLAS W JR*	51	46	12	5
GRESHAM GEORGE G & ANGELA M*	21	50	12	24
GRESHAM, FT	51	46	12	5
GRESSMAN RICHARD & SUSAN*	29	49	12	20
GRFX INC*	45	47	12	10
GRIEBEL JAYLON S & CINDY G	35	48	13	18, 19
GRIFFEN JERRY R & JACKLYN M	51	46	12	13, 14
GRIFFIN DAVID L & SHERRY R*	37	48	12	12
GRIFFIN DENNIS & TRACY*	51	46	12	7, 18
GRIFFIN DUSTIN J & KATHLEEN M*	51	46	12	7
GRIFFIN FAMILY, RT*	35	48	13	27
GRIFFIN FAMILY, TRST	51	46	12	7, 18
GRIFFIN JARED W & JENNIFER	31	49	11	6
GRIFFIN JUSTINA & TERRY*	29	49	12	18
GRIFFIN KYLE & LEAH*	21	50	12	11
GRIFFIN LOIS E*	29	49	12	35
GRIFFIN MARILYN SUE*	45	47	12	13
GRIFFIN NEAL & JONI 2012, RT	23	50	11	31
GRIFFIN NEAL & JONI 2012, RT	31	49	11	6
GRIFFIN NEAL & JONI 2012, RT*	31	49	11	6
GRIFFIN RANDELL & YVETTE	33	48	14	14, 23
GRIFFIN ROBERT C & ANNLOUISE G*	35	48	13	28
GRIFFIN TARA LAUREN (HARMON)	47	47	11	27
GRIFFIN THOMAS E & BETTY LOU GLAAB, LE	51	46	12	35
GRIFFIN THOMAS E & EVELYN M	51	46	12	35, 36
GRIFFIN THOMAS E JR & SANDRA D	51	46	12	35
GRIFFIN WILLIAM E*	29	49	12	35
GRIFFITH AARON T & MELISSA C*	15	51	11	3, 10
GRIFFITH DANIEL J & CHERYL A*	55	45	12	23
GRIFFITH JUSTIN & DANIELLE WILDHABER*	27	49	13	12
GRIFFITH OBI L & SHIRLEY CHU*	35	48	13	20
GRIFFITH RANDALL L & LINDA K	29	49	12	3, 12
GRIFFITH RANDALL L & LINDA K*	29	49	12	3
GRIFFITHS PATRICK & HONEY*	29	49	12	9, 10
GRIFFITT GROVER A & PATRICIA M	17	50	14	13
GRIFFITT GROVER A & PATRICIA M*	17	50	14	13
GRIGERY JEREMYAH M & CARRIE L	51	46	12	13
GRIGGS EDSON & CARLENE, TRST	19	50	13	24
GRIGGS JOHN E & KAYLA N*	37	48	12	12
GRIGGS JOHNNIE H & HELEN JUNE*	33	48	14	1
GRIGGS MICHAEL D & LINDA	45	47	12	12
GRIGGS ROCHELLE*	37	48	12	3
GRIMSHAW JOHN & CONNIE*	27	49	13	25
GRIMSLEY STERLING*	37	48	12	11
GRINDSTAFF AUBREY & FAYLENA BLAKE*	27	49	13	24
GRINDSTAFF GARY D & ROBIN L*	19	50	13	1
GRINDSTAFF MIKEL LLOYD	49	46	13	1
GRINDSTAFF ROBERT & TONYA E	23	50	11	32
GRINDSTAFF ROBERTA L & GARY D	23	50	11	33
GRINDSTAFF SAMUEL R & MELISSA J*	21	50	12	34
GRINDSTAFF WHITNEY L*	23	50	11	8
GRIPPO JOSEPH M*	37	48	12	21
GRISHAM TANIS K*	37	48	12	3
GRISWOLD MICHAEL & MARCIA G*	21	50	12	3
GROH KIETH W & LAUREL E SOMMER	25	49	14	11
GROMAN NEIL & JERRANETTE GROMAN*	29	49	12	11
GROMER CECIL & MARGARET, TRST*	19	50	13	16, 17
GROMER FAMILY, RT	43	47	13	6
GRONE ANNA LEE & GEORGE G, RT	37	48	12	1
GRONE ANNA LEE & GEORGE G, RT	39	48	11	6
GRONEMEIER HERMAN E & MARY A*	27	49	13	22
GRONER MICHAEL A & KATIE A*	35	48	13	29
GROSECLOSE EARL W & KAREN D	39	48	11	18
GROSECLOSE KATHY*	37	48	12	1
GROSECLOSE MATTHEW D*	37	48	12	16, 21
GROSENBACHER STEVEN P & JULIE L	51	46	12	12
GROSS GABRIEL T & MARY E MILLER	43	47	13	36
GROSS KELLY*	37	48	12	3
GROSS KENDAL F & LINDA S*	21	50	12	24
GROSS RICHARD V & ANN E AUSTIN*	37	48	12	12

Boone County Owner Index

NAME	PG	T	R	SEC
GROSS STEVEN & FONDA*	29	49	12	14
GROSS VERNON H*	29	49	12	17
GROSSE KYLA M*	29	49	12	11
GROSS-JOHNSON RESIDENTIAL, TRST*	35	48	13	27, 28
GROSVENOR DREMA	27	49	13	22
GROTEWIEL RONALD O & LINDA A	33	48	14	10
GROTHOFF AARON & NATALIE*	55	45	12	5
GROTZINGER JOHN E & MELONY A	25	49	14	7, 8
GROTZINGER JOHN E & MELONY A*	25	49	14	8, 17
GROVE BRANDY J & JARROD J*	27	49	13	8
GROVE ROBERT & CAROL FAMILY, RT	49	46	13	2, 11
GROVE ROBERT & CAROL FAMILY, RT*	35	48	13	36
GROVES TIMOTHY A & STEPHANIE D	55	45	12	14
GRP HOLDINGS LLC	45	47	12	10
GRUBER DANNY L & KARLENE G*	23	50	11	4
GRUBER SHAWN M & WENDY A*	45	47	12	4
GRUENDER EUGENE H JR	19	50	13	4
GRUENDER EUGENE H JR*	29	49	12	20
GRUENDER EUGENE H JR*	37	48	12	11
GRUENDER JASON W & BRIDGET NT*	43	47	13	4, 9
GRUENEFELD RONALD & MARIE E*	37	48	12	10
GRUER GLENNA M*	15	51	11	21
GRUS JEFFREY D & AMY*	37	48	12	16
GTN LLC	13	51	12	19, 30
GUARIGLIA ENTERPRISES LLC*	35	48	13	5
GUARIGLIA WAYNE & DONNA, TRST	43	47	13	13
GUDINO ALEJANDRA*	37	48	12	11
GUERRA HEATHER & JOSHUA JOHNSON*	29	49	12	26
GUERRA OSCAR N	49	46	13	23
GUEST SHAWN J & KODY J*	43	47	13	10
GUEVARA AMANDA*	51	46	12	8
GUFFEY BRANDON & MICHELLE & DAVID L & TERRIE R NAGEL*	21	50	12	15
GUFFEY EDDIE JOE*	51	46	12	9
GUHL EDNA J	13	51	12	35
GUIER CLINT L & JENNIFER L	25	49	14	31, 32
GUILE BEN K & ROBIN L	11	51	13	19, 20
GUILFORD CHARLES F & MICKEY L*	27	49	13	8
GUILFORD FLOYD RAY & VICKY A*	37	48	12	12
GUILFORD IDA MAE, TRST	27	49	13	5, 8, 9
GUILFORD IDA MAE, TRST*	27	49	13	5, 8
GUILFORD RICK ALLEN & DEBORAH	49	46	13	1
GUILFORD STACY WADE	45	47	12	13
GUILL YEKATERINA & ERIC P*	35	48	13	20
GUINN EDWARD L & BARBARA J*	27	49	13	11
GUINNIP MATTHEW*	21	50	12	14
GUISTI CAROLYN & KURT*	35	48	13	28
GUISTI KURT W & CAROLYN J*	35	48	13	28
GULINO JOSEPH A & YVONNE M	55	45	12	15
GULLIVER'S AUTO SALES LLC*	43	47	13	1
GULMEZ PATRICIA	29	49	12	2
GULSTAD RITA J & GARY S FAUST*	43	47	13	9
GUMP MAX A*	29	49	12	17
GUNIER LAURA*	29	49	12	8
GUNN GREGORY F & MARLA F*	43	47	13	13
GUNN GREGORY F & MARLA F*	45	47	12	18
GUNN GREGORY G & TAMARA M*	29	49	12	34
GUNNING KIMBERLY MICHELLE*	33	48	14	2
GUNTER ZACHARY C & LESLIE E	21	50	12	26
GUNTER ZACHARY C & LESLIE E*	37	48	12	3
GUSKY RAYMOND L & PATRICIA A*	43	47	13	9
GUSTOFSON GUS & WENDY*	51	46	12	34
GUTHRIE JAMES E, TRST NO 1	33	48	14	8
GUTHRIE JAMES E, TRST NO 1*	33	48	14	7
GUTHRIE MARY J*	29	49	12	19
GUTHRIE ROBERT L & SUZANNE N*	37	48	12	2
GUTHRIE STEPHEN E & DEBRA A*	35	48	13	27, 28
GUTWEIN EUGENE & NANCY	29	49	12	11
GUTWEIN SCOTT E & LAURA L*	29	49	12	20
GUY ADAM MICHAEL	43	47	13	22, 23
GUYETTE RICHARD & MARY	53	46	11	20
GUYETTE RICHARD C & MARY D LOTTES*	53	46	11	20
GUYNN RAY A & KAREN O*	37	48	12	21
GVILLO DORIS M	15	51	11	4
GWARTNEY DANIEL & CHRISTINA KELLY*	27	49	13	35
GWINNER DIANE R & JIM M*	27	49	13	25
GWPT LLC	17	50	14	23
GWS, RT	43	47	13	35, 36
GWS, RT	45	47	12	5, 8, 9
GWS, RT	49	46	13	1, 2
GWS, RT & JJS, RT	43	47	13	35
GWS, RT & JJS, RT	45	47	12	9
GWS, RT & JJS, RT	49	46	13	2
GWS, RT & JJS, RT*	45	47	12	9
GWS, RT*	43	47	13	35

H

NAME	PG	T	R	SEC
H2 HOLDINGS INC*	15	51	11	30
H2OPP INVS LLC*	37	48	12	27
HA LLC*	29	49	12	8
HAACK DAVID A & TERI	29	49	12	17
HAACK TERI & DAVID	29	49	12	17
HAAF JOAN	17	50	14	23
HAAS ALAN E SR & NOREEN B	13	51	12	34
HABITAT FOR HUMANITY INC*	27	49	13	11
HABTE ZUFAN & STEFANOS TEWOLDE*	27	49	13	24
HACK DAVID J*	19	50	13	15
HACK SUSAN D & ALAN G HACK III*	55	45	12	14
HACKER MAURICE & ELAINE, TRST*	33	48	14	1
HACKLEY DAVID & LISA*	35	48	13	20
HACKLEY STEVEN A & SUZANNE MAY*	37	48	12	2
HACKMAN BARBARA J	55	45	12	7, 22
HACKMAN BARBARA J	55	45	13	1, 12
HACKMAN BARBARA J*	55	45	13	1
HACKMANN BRUCE & KIMBERLIN, TRST	45	47	12	28, 29
HACKMANN CODY ANDERSON	51	46	12	5
HADDOCK DONALD B & KARLA S*	27	49	13	25
HADDOCK GERALD F & CINDA L	21	50	12	35
HADDOCK JEFFERY & MICHELLE*	37	48	12	12
HADEN ALAN L & STACY*	35	48	13	20
HADEN GARY W & SHEILA R, FT	29	49	12	34
HADEN JAMES M JR & SHIRLEY A*	29	49	12	16
HADEN JOEL D, TRST	29	49	12	34
HADEN JOEL D, TRST*	29	49	12	34
HADEN, FT	37	48	12	24
HADER LEAH*	43	47	13	9
HAEFNER GREG J & PATRICIA M WEBER*	37	48	12	21
HAERICH JASON M & TALON J*	37	48	12	21
HAESSIG ROBERT JOSEPH	51	46	12	29
HAFNER BRANDON H & RHONDA K*	27	49	13	11
HAGAN ASHLI J & MICHAEL T	33	48	14	10
HAGAN DAN*	37	48	12	3
HAGAN LYNNATE*	43	47	13	10
HAGAN MARY JO & ROBERT A*	45	47	12	6
HAGAN, FT	33	48	14	10
HAGANS GAIL J*	27	49	13	24
HAGANS JAMES ROBERT	51	46	12	2
HAGAR BRENT D & CAROLYN M*	37	48	12	12
HAGAR JOHN	11	51	13	17, 18
HAGAR JOHN*	11	51	13	17
HAGEDORN JULIEANNE & GARRY W	13	51	12	22
HAGEDORN ROBERT & KAREN	15	51	11	28
HAGEMANN BETHANY R*	37	48	12	3
HAGEMEYER STEVE*	37	48	12	3
HAGENHOFF BEVERLY D*	43	47	13	11
HAGENHOFF DAVID M & JESSICA A	19	50	13	29
HAGER CHAD M & NORA L*	37	48	12	27
HAGER LARRY & STACY	21	50	12	15
HAGUE DENISE A*	29	49	12	9
HAGUE MAGGIE*	35	48	13	29
HAGUE PAUL & MARTHA*	19	50	13	25
HAGUE PAUL H & MARTHA E*	29	49	12	17
HAGUE RICHARD JR & BARBARA A	31	49	11	29
HAGUE SHERRI GALE & GARY HAGUE	55	45	12	24
HAHN ANDREW M & MORGAN R	15	51	11	33
HAHN DANIEL L & JAYME W*	27	49	13	2
HAHN G LEROY, RT	29	49	12	2
HAHN LESLIE V & JERILYN A	53	46	11	7
HAHN LILLIAN	27	49	13	33
HAHN MAEGEN*	27	49	13	35
HAHN, TRST	53	46	11	7
HAILEY JEFFREY M*	43	47	13	10
HAILL STEPHANIE & CHRISTOPHER*	21	50	12	2
HAIM SUSAN & MARK	51	46	12	31
HAINEN LANCE*	35	48	13	20
HAINEN LANCE*	37	48	12	3
HAINES AMY E*	37	48	12	12
HAINES ORIN RAY & SUSAN C*	43	47	13	13
HAITHCOAT LINDLIE J*	29	49	12	35
HAITHCOAT TIMOTHY L & KELLIE J*	29	49	12	13
HAKE GILBERT EUGENE	55	45	12	14
HAKE MATT*	35	48	13	36
HAKE MATTHEW & KAY & BAKER, FT*	35	48	13	36
HAKE MATTHEW & KAY & BAKER, FT*	43	47	13	1
HAKER PPTYS LLC*	35	48	13	36
HAKER PPTYS LLC*	43	47	13	1
HAKER PROPERTY MGMT LLC*	35	48	13	36
HAKER PROPERTY MGMT LLC*	43	47	13	1
HAKIMI B R & MANDANA & MARY*	35	48	13	28
HAKIMI BEHZAD R & MANDANA*	35	48	13	20
HALE CURTIS DWAYNE	19	50	13	35

NAME	PG	T	R	SEC
HALE MICHAEL A & AMANDA*	29	49	12	17
HALE RYAN N & HOLLY ANN HALE	23	50	11	33
HALEY ANITA*	37	48	12	3
HALEY JOEL & LORETTA, FT	31	49	11	15
HALEY JOEL & LORETTA, FT	39	48	11	9, 10
HALL BRIAN & JESSICA	51	46	12	16, 17
HALL BRIAN & JESSICA*	51	46	12	16
HALL DANIEL Y & CINDY E*	43	47	13	11
HALL DENNIS K & CAROL R	39	48	11	20
HALL DYLAN	21	50	12	23
HALL ELLEN L, RT	15	51	11	29
HALL GARRETT	21	50	12	9
HALL GIULIA & MICHAEL	17	50	14	13
HALL GIULIA & MICHAEL*	17	50	14	13
HALL JARVIS L & CAROL A	29	49	12	24
HALL JOHN & MICHELLE	13	51	12	7
HALL JOHN C & MICHELLE L*	29	49	12	20
HALL KENNETH F & PAMELA J*	45	47	12	18
HALL KEVIN M*	29	49	12	9
HALL KEVIN S & DARCIA L*	29	49	12	10
HALL LARRY & EDITH*	21	50	12	33, 34
HALL LARRY & MARYLOU HUDNALL	31	49	11	19, 30
HALL LELAND F & ROBIN	25	49	14	34
HALL LEONARD LEE*	29	49	12	27, 34
HALL MARGARET ANN	47	47	11	16
HALL MARK H & STEPHANIE E, RT*	33	48	14	10
HALL MARY ELIZABETH	33	48	14	17
HALL MARY ELIZABETH*	33	48	14	17
HALL MIKE G & MARY C*	15	51	11	29
HALL MYRTLE IRENE*	29	49	12	27
HALL RANDY A & DEBORAH A*	37	48	12	12
HALL ROBERT A & PAULA K*	39	48	11	5
HALL SARA ELIZABETH*	43	47	13	14
HALL THOMAS R & DEBBY L	19	50	13	28
HALL TIMOTHY J & DEBORAH K	11	51	13	3
HALL TONETTE D*	29	49	12	34
HALL WILLIAM K & SHIRLEY ANN*	15	51	11	29
HALLER BRIAN EUGENE & LISA JO HALLER, TRST*	37	48	12	3
HALLETT DIANA & LARRY HALL, RT	51	46	12	2
HALLEY KEVIN M*	37	48	12	12
HALLIBURTON CODY J & LAURA J	11	51	13	2
HALLIBURTON MICHAEL R & MARY M*	37	48	12	33
HALLIBURTON SHAUN & LAURA JILL TRUESDELL*	13	51	12	5
HALLOCK LLOYD E & DORA M	19	50	13	36
HALLOWELL JILL RENELL, RT	33	48	14	16
HALLOWELL JILL RENELL, RT*	33	48	14	16
HALLSVILLE CONGREGATION OF JEHOVAH'S WITNESSES	21	50	12	15
HALLSVILLE HOLDINGS LLC	21	50	12	3, 4, 10, 16, 17
HALLSVILLE HOLDINGS LLC*	21	50	12	10, 16
HALLSVILLE R-4 SCHOOL DIST	29	49	12	15
HALLSVILLE UNITED METHODIST CHURCH	21	50	12	27
HALSEY GAYLENE B*	35	48	13	20
HAM FRANK*	37	48	12	16
HAM RANDY M & VEDA D*	35	48	13	20
HAMBACH TED A & ANGELA G, RT	31	49	11	9
HAMBURG ELMO L*	51	46	12	2
HAMBY JOHN A & MARY W*	19	50	13	15
HAMEL ROBERT D*	21	50	12	34
HAMILTON BECKIE*	39	48	11	8
HAMILTON BETTY JO*	39	48	11	8
HAMILTON DAVID A & JAMIE D*	29	49	12	17
HAMILTON DENISE E & MICHAEL A*	27	49	13	24
HAMILTON JEFFREY A & CANDACE*	37	48	12	12
HAMILTON JIMMIE D*	15	51	11	29
HAMILTON MARY K*	29	49	12	26
HAMILTON MARY SUE, RT	39	48	11	8
HAMILTON MARY SUE, RT*	39	48	11	8
HAMILTON RICHARD & MARILYN	23	50	11	19
HAMILTON RICHARD L & MARY F*	37	48	12	12
HAMILTON SARAH MARIE	29	49	12	11
HAMILTON SHELLY C, TRST	33	48	15	12
HAMILTON WILLIAM M & DEBORAH A*	37	48	12	3
HAMILTON-ADAMS DONNA MARIE*	29	49	12	16
HAMLETT MARK E*	29	49	12	19
HAMLETT MARK EUGENE*	29	49	12	19
HAMLIN AMANDA N & SCOTT W*	27	49	13	24
HAMLIN GRIFFITH A JR & DONNA*	29	49	12	34
HAMLIN JOHN C & PATRICIA ANN	49	46	13	13
HAMMANN BRIAN D & LINDSEY A	51	46	12	12
HAMMEL MIKE W*	43	47	13	3
HAMMETT NICHOLAS S & REBEKAH S	51	46	12	4
HAMMOND BONNIE S & KENNETH R*	27	49	13	33
HAMMOND CHARLOTTE M, TRST*	33	48	14	2

NAME	PG	T	R	SEC
HAMMOND DAVID & MICHELLE*	15	51	11	32
HAMMOND MICHELLE LYNN	15	51	11	31
HAMMOND WILLIAM L II*	37	48	12	2
HAMMOND-PARKER JUANA*	29	49	12	20
HAMMONS DEBRA L*	37	48	12	3
HAMMONS WILLIAM JR & VALERIE, FT*	37	48	12	21
HAMPTON CALEB P*	27	49	13	12
HAMPTON CHAD E & STEPHANIE M*	21	50	12	33, 34
HAMPTON SYDNEY E*	33	48	14	12
HANAUER JAMES M & SANDRA D*	51	46	12	6
HANCOCK BRANDON	13	51	12	35
HANCOCK BRANDON BRUCE	13	51	12	35
HANCOCK BRIAN & AIMEE*	37	48	12	1
HANCOCK DONALD & SUSAN BERRY*	15	51	11	31
HANCOCK EDGAR D & DIANN L*	15	51	11	29
HANCOCK JAMES R & MYRA A*	43	47	13	11
HANCOCK JEFF & JACQUELYNNE*	33	48	14	1
HANCOCK ROBERT M & PAMALA	27	49	13	26
HANCOX CARY*	29	49	12	17
HANCOX CLYDE W & ANNA J*	29	49	12	16
HANCOX SARAH L	29	49	12	12
HAND LISA M*	37	48	12	21
HAND PAUL*	37	48	12	12
HANDLEY JEREMY A & JESSICA D*	29	49	12	16
HANDY JEWELL R & NAOMI R*	29	49	12	20
HANDY RAYMOND JR*	35	48	13	20
HANE E IRENE, FT	27	49	13	22
HANE E IRENE, FT*	27	49	13	22
HANE GERRIT F & LESLEY A	29	49	12	15
HANE MARK W*	27	49	13	11
HANEY DAVID J & ANITRA D	55	45	12	3
HANEY JOHN C & TERESA A	47	47	11	7
HANEY JOHN*	29	49	12	9
HANKEMEIER RITA DUBBERT*	37	48	12	12
HANKINS MIRIAM A*	29	49	12	26
HANKINS R KIRK, RT*	37	48	12	2
HANKS ANDREW C*	29	49	12	17
HANKS DAVID L & JULIE	47	47	11	18
HANKS PATRICK D*	37	48	12	26
HANN MICHAEL & TANYA*	15	51	11	29
HANNAH REDONDA ELLEN*	35	48	13	20
HANNEKEN QUENTIN L & HANNAH*	39	48	11	16
HANSEL CARLA & ANTHONY SCHMIDT*	37	48	12	3
HANSEN BENJAMIN P & MICHEALA M*	35	48	13	29
HANSEN CHARLES & ERIN	51	46	12	36
HANSEN DAVID & KORRIE MARIE MOSCATO-HANSEN	43	47	13	26, 27
HANSEN ELIZABETH	31	49	11	3
HANSING RONALD L & ELIZABETH A*	35	48	13	29
HANSMAN JONATHON G & MONICA R	19	50	13	36
HANSMAN JONATHON G & MONICA R	21	50	12	31
HANSMAN JONATHON G & MONICA R	27	49	13	1
HANSON BRENDA E*	37	48	12	28
HANSON BRENDA M*	55	45	12	13
HANSON LARRY & CONNIE L*	27	49	13	26
HANSON PATRICK & KRISTEN	35	48	13	18
HANSON PATRICK & KRISTEN*	35	48	13	18
HANSON THOMAS & TIFFANY	13	51	12	12
HANSON TIMOTHY & CAROLINE	33	48	14	8, 17, 18
HANSON TIMOTHY & CAROLINE*	33	48	14	7
HANVEY JAMES JR & TAMERA HAVEY*	21	50	12	3
HARDECKE MARTHA JANE, RT*	39	48	11	5
HARDESTY CHADWICK S*	29	49	12	18
HARDESTY DOUGLAS K & BECKY L*	43	47	13	10
HARDIN BILLY & CHERYL	23	50	11	19
HARDIN BRANDON J & RACHEL M	13	51	12	23
HARDIN CHRISTOPHER & TINA ROBERTS*	27	49	13	24, 27
HARDIN DONALD LEE*	29	49	12	10
HARDIN FAMILY, RT*	21	50	12	34
HARDIN GLENDA JANE, TRST	23	50	11	30
HARDIN JACOB & JAIMIE	21	50	12	19
HARDIN JIMMY E & HELEN P*	27	49	13	24
HARDIN JONATHAN L & NATALIE H	43	47	13	22, 27
HARDIN LENZE	29	49	12	8
HARDIN MARTIN A & PAMELA M*	37	48	12	12
HARDIN MARTIN D & LISA G	19	50	13	29
HARDIN WANDA LEE, RT	29	49	12	10
HARDING JOHN F & VICTORIA E*	55	45	12	5
HARDING JULIE*	27	49	13	25
HARDING RICHARD C & LINDA J*	37	48	12	21
HARDING ROBERT & JENNIFER L JONES*	29	49	12	20
HARDMAN KARL G & DEBRA J*	37	48	12	28
HARDT CHERYL & MIKEL*	33	48	14	1, 12
HARDT HERMAN	19	50	13	26
HARDT HERMAN & ELIZABETH	19	50	13	24

Boone County Owner Index

NAME	PG	T	R	SEC
HARDT HERMAN & ELIZABETH & RUBY JONES KUBAT	19	50	13	16
HARDT HERMAN & ELIZABETH*	19	50	13	22, 26
HARDT HERMAN & ELIZABETH*	29	49	12	14
HARDT HERMAN & ELIZABETH*	33	48	14	2
HARDT HERMAN JR & ELIZABETH A	19	50	13	24
HARDT HERMAN JR & ELIZABETH ANN SHERWOOD*	37	48	12	26
HARDT HERMAN JR & ELIZABETH ANN*	33	48	14	2
HARDT HERMAN*	29	49	12	18
HARDT JOEL L*	27	49	13	25
HARDY BILLY FRANK & BETH A*	37	48	12	16
HARDY CHARLES A JR, TRST	25	49	14	28
HARDY CHARLES A JR, TRST*	25	49	14	28
HARDY RICHARD J & LINDA M	11	51	13	26, 35
HARDY STARR ANN	19	50	13	16
HARGADINE SAMUEL E & ANNETTE S	21	50	12	15
HARGIS BEVERLY K*	23	50	11	8
HARGIS BEVERLY KAY DAVIS	23	50	11	18
HARGIS DANIEL L & DONNA L*	27	49	13	11
HARGIS DAVID C & ANNA M	43	47	13	23
HARGIS HENRY B & CYNTHIA M	23	50	11	34
HARGIS JOHN & ERIN (GLASCOCK)	51	46	12	17
HARGIS JOSEPH Q*	23	50	11	8
HARGIS MICHAEL & CHRISTY	11	51	13	5, 6
HARGIS MOURINE S, RT	15	51	11	21
HARGIS RUSSELL T & KASSIE M	55	45	12	23
HARLAN JAMES & KELLY*	51	46	12	34
HARLEY LUTHER J*	27	49	13	11, 14
HARLOW CHARLES R & DORIS A*	23	50	11	7
HARLOW CORY & LARISSA COUCH*	23	50	11	19
HARLOW DORIS A & HAZEL D KEEL	21	50	12	12
HARMAN, FT*	15	51	11	30
HARMON BRADLEY S & HIEDI L*	21	50	12	14
HARMON CLELLIE B & MARILYN, RT	51	46	12	3, 9, 28
HARMON CURTIS E & DESIREE*	53	46	11	18
HARMON DAWN	13	51	12	29, 32
HARMON DEREK R & CARA M WALKER	51	46	12	19
HARMON EDDY D*	51	46	12	6
HARMON EUGENE & PATRICIA	43	47	13	24
HARMON GREG & SHARI	23	50	11	19
HARMON GREG & SHARI*	13	51	12	5
HARMON GREG & SHARI*	21	50	12	14, 20
HARMON ISAIAH*	55	45	12	14
HARMON JAMES M & JEAN E	17	50	14	26
HARMON JAMES S & DARLA*	29	49	12	15
HARMON JOE L JR & MAX L HARMON	51	46	12	21, 28
HARMON KRISTOPHER G & LAURA N	49	46	13	25
HARMON LANE & LAUREN*	21	50	12	23
HARMON LARRY G & JUDY A	23	50	11	32
HARMON LAWRENCE L & DEBORAH S*	47	47	11	28
HARMON LINDELL R	49	46	13	13
HARMON MARSHALL W*	51	46	12	34
HARMON PAUL L	55	45	12	4
HARMON RANDY L & HELEN E	43	47	13	26
HARMON RECREATION CORP	51	46	12	28, 29
HARMON RECREATION CORP*	51	46	12	20
HARMON RICHARD L & CINDY S*	53	46	11	18, 19
HARMON RONNIE G & LINDA S*	49	46	13	1
HARMON RONNIE G & LINDA S*	51	46	12	6
HARMON SCOTT E & DIANNA L*	43	47	13	24
HARMON STEVE & TRACY*	23	50	11	32
HARMON TAZ	47	47	11	16
HARMONY GARDENS, TRST	33	48	14	24, 25
HARMONY GARDENS, TRST*	33	48	14	24, 25
HARMS AARON & DARCY HOLTGRAVE*	37	48	12	10
HARMS DAVIN D & KISHIA C BROWN*	43	47	13	25
HARMS RYAN & AMANDA B*	19	50	13	20
HARMSTON KARL DAVID JR*	33	48	14	9
HARNESS SCOTT & SAMANTHA*	21	50	12	34
HARNETIAUX MARK & DEBORAH	25	49	14	26
HARPER CAROL L*	37	48	12	3
HARPER DANIEL L & JANE L*	31	49	11	7
HARPER DARREN & WANDA HARPER	55	45	12	22, 23
HARPER GALEN D & SHERRY	31	49	11	17
HARPER GORDON S & NICHOLE M*	37	48	12	23
HARPER MARTY L & CINDY L	49	46	13	23
HARPER MATTHEW C*	37	48	12	12
HARPER MATTHEW S & JESSICA D*	37	48	12	12
HARPER TERRY JOE & DEBRA SUE	15	51	11	19
HARPER WILLIAM F JR*	27	49	13	25
HARR CAROLINE J, TR	13	51	12	25
HARR DAVE & VIRGINIA LOUISE HARR (JOHNSON)	29	49	12	8
HARRELL RICARDO*	29	49	12	11
HARRELL THEODORE & CAROL*	27	49	13	14
HARRINGTON HYANG SUK*	37	48	12	12
HARRINGTON JOSHUA & AMANDA	25	49	14	23
HARRIS & GREEN, FT AGREEMENT	33	48	14	26
HARRIS AMANDA R*	27	49	13	12
HARRIS BARBARA J, TRST	27	49	13	1
HARRIS CATHARINE JEAN*	37	48	12	21
HARRIS CHRIS J & LYNNE E, RT	45	47	12	21, 28
HARRIS CHRISTOPHER & TERRA*	29	49	12	9, 10
HARRIS CHRISTOPHER L*	37	48	12	12
HARRIS D TANJA*	29	49	12	11
HARRIS DANIEL T & TAMARA D*	29	49	12	10
HARRIS DARREN & JANE*	35	48	13	7
HARRIS DAVID E & V RENEE*	27	49	13	11
HARRIS JAMES E JR	55	45	12	3
HARRIS JAMES ROBERT & GINA L*	37	48	12	12
HARRIS JAMIE*	55	45	12	3
HARRIS KAY*	37	48	12	21
HARRIS KENNETH FRANCIS*	43	47	13	1
HARRIS KENNETH R & ERIN M	13	51	12	9
HARRIS NATHAN & NICOLE*	29	49	12	18
HARRIS PAUL R & PAIGE L*	33	48	14	15
HARRIS RICHARD & KAREN, TRST*	51	46	12	9, 16
HARRIS RICHARD E*	43	47	13	10
HARRIS WALTER D & LINDA L*	27	49	13	25
HARRISON AMANDA J*	43	47	13	10
HARRISON BRYAN T & GARA ANN	15	51	11	33
HARRISON BRYAN T & GARA ANN	23	50	11	4
HARRISON CHRISTIAN P*	37	48	12	12
HARRISON CLAUDE E & SHARON L	43	47	13	36
HARRISON CROCKETT I & MARY F*	37	48	12	11
HARRISON DANIEL P & RACHEL	47	47	11	8
HARRISON DAVID J, TRST*	37	48	12	27
HARRISON DONALD & AIMEE	19	50	13	4
HARRISON DONALD & AIMEE*	11	51	13	34
HARRISON DONALD DEE*	51	46	12	27
HARRISON GLENN & SHIRLEY	17	50	14	2
HARRISON GLENN & SHIRLEY*	17	50	14	2
HARRISON GLENN K & SHIRLEY S	39	48	11	4
HARRISON HEATH W & STEPHANIE R*	19	50	13	10
HARRISON HOWARD A SR & MARLA J*	33	48	14	23
HARRISON JOHN A & STEPHANIE R*	21	50	12	19
HARRISON LENNIE M & MARISSA*	43	47	13	9
HARRISON PHILIP L & JANET L	37	48	12	31
HARRISON RICHARD W & REGENA A*	29	49	12	34
HARRISON SANDRA K & JIMMIE J	17	50	14	32, 33
HARRISON SANDRA K & JIMMIE J*	17	50	14	32, 33
HARRISON THOMAS C III	21	50	12	5, 8
HARRISON THOMAS M & NANCY B*	45	47	12	4
HARRISON TONY & STEVEN HARRISON*	23	50	11	32
HARRISON WILLIAM J & NATALIE E	21	50	12	5, 8
HARRYMAN LESLIE P & SANDRA J	19	50	13	31
HARSZY PAMELA J*	19	50	13	36
HART BONNIE N*	45	47	12	4
HART CYNTHIA D & FOREST W & BETTY L SHOE*	27	49	13	25
HART EVELYN, RT*	27	49	13	24
HART GARY & AMBER & BENJAMIN*	37	48	12	16
HART JANE A & LLOYD E	33	48	14	2
HART LARRY L & TARZIE T*	19	50	13	16
HART MARK DOUGLAS	19	50	13	23
HART REBEKAH KUMANOVO*	33	48	14	1
HART SUSAN L, RT*	43	47	13	3
HART WILLIAM J & JULIA E	45	47	12	32
HARTEGAN ALEX & KATHERINE HOLMES*	29	49	12	9
HARTING STEVE	31	49	11	31
HARTLE ARTHUR III & JOWELLA COFFLAND*	43	47	13	3
HARTLEIP JILL ELIZABETH*	27	49	13	24
HARTLEY BEULAH M & LAWRENCE (LARRY) DIVIN RIP*	23	50	11	32
HARTLEY DEREK SCOTT*	43	47	13	1
HARTLEY JANET LEA	15	51	11	2
HARTLEY ROBERT D*	29	49	12	12
HARTMAN CARYN L*	37	48	12	3
HARTMAN DAVID WILLIAM & JANET K*	37	48	12	10
HARTMAN DENNIS R & CYNTHIA L	55	45	12	14, 23
HARTMAN JEFFREY & ROSE	29	49	12	4
HARTMAN ROBERT D & SANDRA J	21	50	12	3
HARTMAN ROGER C & MARTA K*	27	49	13	25
HARTMANN GEORGE	21	50	12	6
HARTMANN JOE F & DIANA KAY*	37	48	12	12
HARTMANN KRISTY E*	37	48	12	12
HARTSBURG LEVEE DIST	55	45	12	7, 16, 18, 19, 20, 21, 22, 26, 27
HARTSBURG LEVEE DIST	55	45	13	1, 11, 12, 13, 14
HARTSBURG LEVEE DIST*	55	45	12	17, 21, 22, 23
HARTSOCK DIANA S & CHARLOTTE F DAVIDSON	19	50	13	15, 22
HARTSOCK DIANA S*	19	50	13	15
HARTWICK ANTHONY J & JENNIFER R	29	49	12	23
HARTZ WILLIAM R & JENIFER A*	37	48	12	25
HARVEY ALFREEDA A*	29	49	12	20
HARVEY CONNIE*	17	50	14	1
HARVEY CYNTHIA R	15	51	11	17, 20
HARVEY CYNTHIA R*	15	51	11	20, 21
HARVEY GARY R & THERESA J*	19	50	13	35
HARVEY GREGORY G & KATHLEEN A	27	49	13	12
HARVEY JAMES L & LINDA E*	15	51	11	20
HARVEY JUDY L, TRST	51	46	12	19, 20, 29
HARVEY JUDY L, TRST*	51	46	12	20, 29
HARVEY KEVIN M & TANYA K	45	47	12	8
HARVEY MARY B*	37	48	12	16
HARVEY MICHAEL L & MARY KATHRYN*	37	48	12	11
HARVEY RICKY & SUSAN*	37	48	12	1
HARVEY SUSAN*	33	48	14	1
HARVILLE JASON M & MOLLY E*	25	49	14	12
HARVILLE LEONARD G & BARBARA J*	25	49	14	13
HASKAMP DANIEL & CARRIE*	35	48	13	27
HASKAMP KEVIN L & ELIZABETH M	25	49	14	25
HASKELL DANIEL JOSEPH & NANCY K*	51	46	12	27
HASKINS MATTHEW & MARIE*	37	48	12	21
HASKINS-MATTHEWS LAUREN JEAN*	37	48	12	12
HASLAG DAVID G & BARBARA*	51	46	12	16
HASNER SHERRI*	35	48	13	20
HASS JILL CHRISTINE*	29	49	12	20
HASSARD WILLIAM H JR & DEBRA A*	27	49	13	11
HASSER EILEEN & MARY B BROWN	13	51	12	20, 29
HASSLER BROOKE E*	37	48	12	2
HASSLER GALEN & DANELLE, FT*	37	48	12	2
HASTINGS JEFFREY J & KRISTINA L	27	49	13	1
HASTINGS JEFFREY J & KRISTINA L	29	49	12	6
HATCHER CHARLES L & AMBER D*	37	48	12	27
HATCHER, FT*	37	48	12	3
HATCHETT MICHAEL P & NICOLE	39	48	11	28, 29
HATEF MANSOUR & DONNA MCCART*	35	48	13	20
HATFIELD DANIEL & VIRGINIA CAMPBELL, TRSTS*	37	48	12	1
HATFIELD DEXTER A & JUDY L	11	51	13	7, 8
HATFIELD DEXTER A & JUDY L*	11	51	13	7, 8
HATFIELD DEXTER ALAN	11	51	13	7, 8
HATFIELD DIANA L*	37	48	12	3
HATFIELD JANICE J & WILLIAM K*	35	48	13	17
HATFIELD JARED & MELISSA*	23	50	11	5
HATFIELD JUSTIN KENT & REBECCA LUCILLE HATFIELD*	43	47	13	8
HATFIELD OLIN	29	49	12	12
HATFIELD OLIN	31	49	11	7
HATFIELD OLIN D & RUTH C	31	49	11	7
HATHMAN CONNIE ANN, TRST & JAMES SCOTT HATHMAN, TRST	37	48	12	2
HATHMAN JAMES S	37	48	12	1
HATHMAN SHAUNA	37	48	12	13
HATLEY CHARLES C JR & ROBYN A*	43	47	13	8
HATTON ARCHIE & VIRGEL ALLENE*	11	51	13	36
HAUBNER ROGER & THERESA*	37	48	12	10
HAUCK HENRY A & GAYLA*	43	47	13	3, 10
HAUG VERONICA J*	45	47	12	29, 31, 32
HAUPTMANN JOSHUA & CAROLYN	21	50	12	18
HAUSE RUTH A	55	45	12	23
HAUSWIRTH KATHLEEN L*	35	48	13	20
HAUX VIRGINIA LEE, RT*	13	51	12	4
HAVARD ELLIS JR & ALICE	27	49	13	15
HAVARD ELLIS JR & ALICE, TRSTS	27	49	13	22
HAVENER RALPH S JR & MICHAEL J*	37	48	12	3
HAVENS CLAUDE E & GOLDIE F	27	49	13	23
HAVERICH HARRY T & FRANCES A*	45	47	12	18
HAVERLAND PAMELA SUE	47	47	11	8
HAVRUM KENNETH A & TAMMY M*	29	49	12	23
HAWKINS DARRYL & KATHRYN*	35	48	13	20
HAWKINS DAVID & KIMBERLY	55	45	12	15, 22
HAWKINS GREGORY & GWENDOLYN SMITS	13	51	12	35
HAWKINS JOEY R & KELLY S	15	51	11	30
HAWKINS JOHN & KEVIN BAY*	43	47	13	1
HAWKINS SARA & SAMUEL	13	51	12	26
HAWLEY JOSHUA D & ERIN M	45	47	12	10
HAWLEY MATTHEW & HOPE*	43	47	13	11
HAWLEY PAUL A & MARY G*	27	49	13	20
HAY MEREDITH & TAMARA CROCKETT	21	50	12	35
HAYDEN DAVID & PAULA*	21	50	12	3
HAYDEN GERALD W & SUSAN M TROJANOR-HAYDEN	49	46	13	1
HAYDEN JANIE MARIE, RT*	51	46	12	8
HAYDEN MARY K	39	48	11	5
HAYDEN RAYMOND & JOSEPH HAYDEN*	43	47	13	9
HAYDEN RICHARD & SUSAN & RACHEL*	33	48	14	2
HAYDEN RUTH ANN, RT	23	50	11	22
HAYEK STANLEY A & SARAH J*	27	49	13	27
HAYES ASHLEY D & ZACHERY SCHWAB*	27	49	13	20
HAYES BRIAN & MELISSA D*	43	47	13	10
HAYES CHARLES L & WILLA K*	27	49	13	14
HAYES CONNOR & MORGAN ASENDORF & RALPH & JOYCE*	29	49	12	9
HAYES CYNTHIA L*	29	49	12	14
HAYES FANNIE L	29	49	12	23
HAYES JAMES & MELISSA WARREN*	29	49	12	20
HAYES JANNIS KAY, TRST	39	48	11	19
HAYES JERRY L & E FAYE*	43	47	13	8
HAYES JOSEPH D & LAURA A*	43	47	13	8
HAYES MARY PHYLLIS	23	50	11	31
HAYES MEGHAN N & TODD R	25	49	14	23
HAYES NANCY J & MARION M*	19	50	13	10
HAYES RONALD	9	51	14	35
HAYNAM JASON & ANITA	21	50	12	33
HAYNES CHERYL L & RONALD JR*	29	49	12	13
HAYNES DENNIS J & KATHY J	11	51	13	25
HAYNES ELLEN K*	37	48	12	11
HAYNES GARY LEIGH JR & KYRA L*	37	48	12	22
HAYNES JOSEPH K & HEIDI S*	29	49	12	11
HAYNES PAMALA ANN	37	48	12	21
HAYNES PAMELA ANN	37	48	12	21
HAYNES STEVEN P & KRISTAN L GANNAWAY*	27	49	13	24
HAYNES STUART C & BRENDA M	53	46	11	19
HAYS ANDREW J & KAYLA A*	37	48	12	21
HAYS GERALD & MARLENE*	37	48	12	12
HAYSE SHAUN & AMI*	51	46	12	16
HAYSEED FARM LLC	25	49	14	23, 26, 27
HAYSEED FARM LLC*	25	49	14	27
HAYSTACK ACRES NEIGHBORHOOD ASSOC LLC*	29	49	12	18
HAYWARD CLIFFORD & CONNIE	11	51	13	3, 10
HAZELL EDDIE R & JOYCE A*	49	46	13	26, 35
HAZELL GLADYS L, LE	49	46	13	13, 24, 26, 35
HAZELL GLADYS L, LE	51	46	12	19
HAZELRIGG BRENT & KERI	37	48	12	16, 21
HAZLETT HARLAN H III & ASHLEY L*	29	49	12	17
HAZLETT HARLAND H III*	29	49	12	17, 18
HAZLETT PAMELA ANN*	27	49	13	20
HE WEI & RONG HE*	37	48	12	10
HEAD BETHANY & THOMAS*	19	50	13	34
HEAD CARL W & DEBRA K	51	46	12	7
HEAD JAMES T II & RAELENE E*	39	48	11	8
HEAD KENNETH LOREN	51	46	12	7
HEAD MARY, JAMES II & BARBARA	39	48	11	8
HEAD RICHARD B	17	50	14	36
HEAD RICHARD B	25	49	14	1
HEAD STEVEN D & LAURIE F LOVELL	13	51	12	29
HEAD STEVEN D & LAURIE F LOVELL	51	46	12	7
HEAD STUART B & MARTHA A	27	49	13	32, 33
HEADRICK LINDA & DAVID SETZER, TRST	27	49	13	28
HEALY ERICA D & ERIC*	27	49	13	11
HEARD AMANDA & TY D BALLARD*	21	50	12	24
HEARD AMANDA & TY D BALLARD*	23	50	11	19
HEART OF MO GIRL	19	50	13	1
HEART OF MO GIRL SCOUT COUNCIL	21	50	12	6
HEARTLAND, TRSTS A & B	43	47	13	2, 3, 10
HEARTLAND, TRSTS A & B*	43	47	13	10
HEATER DURWIN & STEPHANIE J	21	50	12	10
HEATH AARON F & TABITHA G*	37	48	12	3
HEATH CLAY A & LYNN M*	43	47	13	1
HEATH JENNIFER S & MELVIN J JR*	31	49	11	31
HEATH JERRY R & CHRISTINE M, RT	47	47	11	16
HEATH JOSHUA & AMANDA M*	11	51	13	2
HEATH JOSHUA L & AMANDA M	11	51	13	10
HEATH MELVIN & SHIRLEY*	27	49	13	13
HEATH MELVIN D*	55	45	12	4
HEAVILAND DAN L & PAULA E*	37	48	12	1
HEAVILAND JACQUELINE*	37	48	12	11
HEAVIN JAMES A, LE*	27	49	13	12
HEAVIN PAUL J	27	49	13	12
HEBERT DEREK G & KATE E	37	48	12	25
HECHT MELISSA S & JOSEPH C	13	51	12	28
HECKEMEYER GREGORY & JENNY GUNIER	49	46	13	36
HECKEMEYER GREGORY & JENNY GUNIER*	49	46	13	25

Boone County Owner Index

NAME	PG	T	R	SEC
HECKER BRETT M & MELINDA M*	29	49	12	20
HECKES LELAND D*	13	51	12	33
HECKMAN BILLY BOB & NANCY*	21	50	12	18
HECKMAN CHERINE D*	27	49	13	25
HECKMAN LARRY J & KELLI R, TRST*	55	45	12	4
HEDGES ERIC A & DAPHNE A	55	45	12	15
HEDGLIN LON B & J DENESE FRINK-HEDGLIN*	43	47	13	23
HEDIGER RONALD H & MARLA B*	29	49	12	26
HEDRICK EDDIE R & LYNNE*	27	49	13	20
HEDRICK JASON J & EMILY A*	15	51	11	31
HEDRICK S SCOTT & JENNIFER M*	37	48	12	21
HEDRICK TIM & JILL A*	37	48	12	12
HEENAN DOKKYN R & KELLI C ROBINSON*	35	48	13	18
HEERMANCE J NOEL*	37	48	12	2
HEESE CHRISTIAN J & JULIE R	29	49	12	23
HEET CRISTINA L & MATTHEW	21	50	12	35
HEETER, FT	45	47	12	1
HEFFERNAN JUSTIN T & MEREDITH C*	27	49	13	24
HEFFERNAN WILLIAM & JUDITH, TRSTS	25	49	14	16, 17, 20, 21, 28, 29
HEFFERNAN WILLIAM & JUDITH, TRSTS*	25	49	14	21
HEFLIN BRENDA KAY*	37	48	12	10
HEFNER ANDREW A & DANA L*	35	48	13	20
HEGGER DAMIEN*	35	48	13	20
HEGSTAD BRIAN E*	21	50	12	20
HEGSTAD BRIAN*	29	49	12	26
HEGSTAD DONALD & GERI	21	50	12	19
HEGSTAD DONALD E & GERI L	21	50	12	19, 20
HEGSTAD JOHN BENJAMIN	21	50	12	19
HEGSTROM PERRY & PATRICIA	31	49	11	19
HEGSTROM ROBERT & JESSICA GOODMAN*	35	48	13	20
HEIBEL JOSEPH E & KIMBERLY R*	37	48	12	28
HEIBEL ROBERT O JR & DOROTHY*	29	49	12	3
HEIBERG JACKSON & ELIZABETH*	27	49	13	19
HEID CALEB*	37	48	12	21
HEIDARI MASOOD & ANGELA*	35	48	13	20
HEIDBREDER, FT*	33	48	14	2
HEIDENREICH ROBERT & JUDY, RTS	45	47	12	20
HEIDI LLC	33	48	14	3, 4
HEIDLAGE ROBERT G & HELEN L*	43	47	13	9
HEIDY JOHN W JR & ANN F*	29	49	12	20
HEIDY VICKI L*	27	49	13	8
HEIFNER GREGORY F & DEBRA L	27	49	13	21
HEIMOS MICHAEL*	45	47	12	6
HEIN SETH D & KELLY YOCKEY*	27	49	13	24
HEINE BEVERLY J*	19	50	13	15
HEINLEIN CHRISTOPHER NEIL & LINDSEY ANN HEINLEIN*	19	50	13	35
HEINZ ROBERT D & CYNTHIA E*	27	49	13	22, 23
HEISHMAN TONYA*	19	50	13	35
HEISLER GERALD H*	35	48	13	27, 28
HEISLER JESSICA*	29	49	12	9
HEISSE RAQUEL M & DIANNA M HEISSE*	37	48	12	3
HEITHOLD JACOB R & BONNI N	19	50	13	34
HEITMEYER CHES A & KATHLEEN L & RICKEY L*	27	49	13	26
HELAC PPTYS LLC	17	50	14	34, 35
HELD LINDA C*	35	48	13	20
HELLAND ALAN WARREN	49	46	13	12
HELLENSMITH ERIC & DONNELL G*	33	48	14	2
HELLER BURTON & ANDREA	21	50	12	26
HELLER JAMES P & CHARLENE M	15	51	11	14, 23
HELLER JAMES P & CHARLENE M	45	47	12	10
HELLER JAMES P & CHARLENE M*	15	51	11	14
HELLER MARGARET J*	25	49	14	35
HELLING DAVID W & DEANNA M*	33	48	14	1
HELM MICHAEL N & SHERRI K, RT	29	49	12	34
HELMICH MARK & KAITLIN WARNER*	27	49	13	25
HELMING JOSEPH H & SUSAN	53	46	11	6
HELMKA DANIEL RYAN	45	47	12	29
HELMKA JANE ELLEN	19	50	13	15
HELMKA JUSTIN R & ROXANNE M	45	47	12	29, 32
HELMKA MAURICE-LORRAINE, TRST*	19	50	13	10
HELMKA MAURICE-PATTY, TRST	21	50	12	13
HELMKA ROBERT-KATHRYN, TRST	51	46	12	4
HELMS BRETT C & KRISTY N	13	51	12	35
HELMS JAMES E & EDITH L, TRST	19	50	13	12
HELMS MYRON D & MICHELLE*	51	46	12	16
HELPHREY CLYDE H & VIRGINIA F*	15	51	11	28
HELTON JAMES A & CHERYL K*	29	49	12	17
HEMMANN STEVEN A & SUZANNE M*	35	48	13	20
HEMME CONST LLC*	43	47	13	9
HEMME JEFF & STEPHANIE*	37	48	12	1
HEMME MICHAEL A*	37	48	12	28
HEMME ORIE M*	43	47	13	9
HEMMER JOHN & TONI, TRST*	37	48	12	3
HEMPEN KEVIN A & AMY R	23	50	11	33
HEMPEN KEVIN A & AMY R	31	49	11	4
HEMWALL ROBERT JAY*	43	47	13	13, 24
HENAGE SCOTT CASEY	33	48	14	2
HENDERSHOT HEATH D & TERESA A*	37	48	12	3
HENDERSON ANITA RAY*	27	49	13	8
HENDERSON CHERYL KAY	49	46	13	25, 36
HENDERSON CHERYL KAY*	49	46	13	25
HENDERSON CYNTHIA L*	29	49	12	9
HENDERSON DOUGLAS & ALICIA, RT*	29	49	12	33
HENDERSON GARY & DOLORES E, RT*	55	45	12	3
HENDERSON GROVENE A*	37	48	12	3
HENDERSON JEFFREY L & SARAH L PORTING*	37	48	12	2
HENDERSON KATHRYN J & AUDREY E SCHAFER	19	50	13	25
HENDERSON KEVIN R & BRIDGETT A*	37	48	12	12
HENDERSON LUBA & RICHARD*	37	48	12	3
HENDERSON TODD*	27	49	13	24
HENDREN ARCHIE D & RUBY P*	19	50	13	3, 4
HENDREN BRETT & LISA*	27	49	13	24
HENDREN CARMEN	23	50	11	30
HENDREN CODEY & MICHAELA WINN	15	51	11	27
HENDREN JACKY & CARMEN	31	49	11	15
HENDREN JAMES A & CONNIE B	25	49	14	5, 8, 9
HENDREN JAMES A & CONNIE B*	25	49	14	9
HENDREN JIMMY D*	29	49	12	20
HENDREN RALPH A III*	23	50	11	32
HENDREN ROBERT & JANET*	31	49	11	8
HENDREN SIERRA*	29	49	12	11
HENDREN VERDA*	19	50	13	35
HENDREY DAVID & JOAN POLLARD	21	50	12	10
HENDRICKS CHAROLETTE ANN*	29	49	12	18
HENDRICKS MICHAEL & JULIE*	27	49	13	11, 14
HENDRICKSON GARY & NYOKA & EARL'	27	49	13	24
HENDRICKSON JOHN & CAROL*	21	50	12	34
HENGGELER GERALD & CINDRA	11	51	13	9, 10, 15,
HENGGELER GERALD & CINDRA*	11	51	13	15
HENGGELER JOSHUA*	35	48	13	29
HENIGAN MARK H & SANDRA S*	33	48	14	1
HENKE IGNATIUS J & M LOUISE*	37	48	12	12
HENLEY FAMILY, RT*	33	48	14	1
HENLEY JAMES L & MARY J	55	45	12	22
HENLEY REBECCA E	13	51	12	23
HENLEY REBEKAH*	37	48	12	11
HENLEY ROBERT & BESSIE & CAROL*	33	48	14	1
HENLEY SAMUEL T & CRYSTAL M*	35	48	13	20
HENNAGIR JOHN & SCOTT BARGER	13	51	12	36
HENNAGIR JOHN & SCOTT BARGER	21	50	12	1
HENNESS STEVEN A & KERRI A*	27	49	13	25
HENNESSEY LINDA A	11	51	13	35
HENNESSY TIMOTHY M & REBECCA J	39	48	11	31, 32
HENRY A DONALD & JOELLA	45	47	12	9
HENRY BRENDA SUE	31	49	11	29
HENRY CARL L, TRST	51	46	12	16, 17, 20
HENRY CAROLYN J	43	47	13	6
HENRY CHARLES & GINA	21	50	12	24
HENRY CHARLES & GINA*	27	49	13	11, 13
HENRY CHARLES R J & GINA L HINDERBERGER*	27	49	13	28
HENRY DONALD & JOELLA	45	47	12	16
HENRY ERNEST & GINA*	21	50	12	3
HENRY JAMES DEAN & DEBBIE JUNE*	29	49	12	5
HENRY JEFFREY A & MELANIE A	43	47	13	15
HENRY JERRY R & GLENNA H*	37	48	12	12
HENRY LAWRENCE D, RT*	55	45	12	14
HENRY NELSON D, TRST*	37	48	12	27
HENRY ROBERT R*	29	49	12	5
HENRY SHAUN J & TONYA L	31	49	11	29
HENRY WILLIAM D*	29	49	12	20
HENRY ZELMA J	45	47	12	9, 10
HENSEL KENNETH A & MARGARET I	27	49	13	19
HENSHAW MARILYN L, RT	21	50	12	36
HENSLEY EARLEEN L, RT	31	49	11	31
HENSON BRUCE EDWIN & JANICE M*	27	49	13	27
HENSON LINDA*	27	49	13	25
HENSTORF GEORGE W & RHONDA*	37	48	12	3
HENTGES HAROLD L & CECILIA S	45	47	12	19
HENTGES HAROLD L & CECILIA S, RT	45	47	12	19
HENTGES MICHAEL G & JAMI A	33	48	14	2
HENZEL TIMOTHY J & LAURA L*	35	48	13	28
HENZL MICHAEL & JEANNE BOSCHI	19	50	13	29
HEPBURN INVS LLC*	43	47	13	2
HEPPNER PUNKY PAUL & MARY J	43	47	13	13
HERBOLD CARL A JR & ANGELA M*	29	49	12	3
HERD KEVIN D & EDITH MARIE*	39	48	11	5
HERD NICHOLAS L & JENNIFER L*	21	50	12	19
HERETH JOEL DAVID*	35	48	13	18
HERETH JUSTIN MICHAEL	35	48	13	18
HERETH PPTYS LLC	33	48	14	13
HERETH PPTYS LLC	35	48	13	18
HERETH PPTYS LLC*	33	48	14	13
HERETH PPTYS LLC*	35	48	13	18
HERETH RIC & BERNIE*	33	48	14	13
HERETH RIC & BERNIE*	35	48	13	18
HERETH RICHARD JORDAN	35	48	13	18
HERICO RAUL B & ELISA C*	27	49	13	25
HERIGON JEFFREY E & TRACEY A*	33	48	14	24
HERIGON RYAN E & KELLY	19	50	13	35
HERIN BRENT*	37	48	12	1
HERIN FRANCIS & MARSHA*	37	48	12	21
HERIN KMIBERLY K(SLATTERY)*	45	47	12	22
HERITH RIC & BERNIE	35	48	13	18
HERLEIN BRET M & KODI L*	27	49	13	25
HERLETH DAVID DOUGLAS*	35	48	13	29
HERLING SARAH*	37	48	12	12
HERMAN KEITH & WENDY REINKE	37	48	12	15
HERMAN ROSS L & SHELLY A*	27	49	13	14
HERMAN TAMARA & JASON & LARRY*	37	48	12	3
HERNANDEZ JOSE L & ERICA*	35	48	13	20
HERNANDEZ JOSE T ARCE & BLANCA M ARCE*	27	49	13	26
HERNANDEZ KATHERINE L*	29	49	12	16
HERNANDEZ RAMON & COLEMAN RYNE BALES*	33	48	14	2
HERNDON DENISE*	35	48	13	29
HERNDON DONNELL*	29	49	12	35
HERNDON FAMILY, RT	43	47	13	5
HEROLD TERRI L	51	46	12	25
HERRING DOYLE W JR & MARTHA J	11	51	13	17, 18
HERRING JACOB PETER VI & SANDRA*	23	50	11	29
HERRING RICK L*	17	50	14	24
HERRON DONALD R & DEANNA F*	45	47	12	15
HERRON MISTI*	29	49	12	9
HERRON THOMAS & NANCY	17	50	14	13
HERRON THOMAS G & NANCY R*	19	50	13	30
HERRON WILLIAM N & BETTY J, RT	47	47	11	33, 34
HERSCHBACH JEFFREY CAIN & KIMBERLY SUE	25	49	15	36
HERSCHBACH JEFFREY CAIN & KIMBERLY SUE	33	48	15	1
HERTER VERA L*	37	48	12	3
HERWALD CHAD M & DEANNA	29	49	12	7
HERWALD CHAD M & DEANNA*	29	49	12	7
HERZOG ANTHONY E*	37	48	12	3
HESEMANN A PAULINE*	29	49	12	20
HESEMANN NATHAN & LAURA, RT	37	48	12	24
HESKETT THERESA M*	43	47	13	1
HESS JAMES & LINDA	21	50	12	12
HESS JUSTIN & NATALIE	11	51	13	22
HESS LUCIE A	45	47	12	22
HESS LUCY A	45	47	12	22
HESS LUCY ANN	45	47	12	22
HESS ROBERT II & KAREN & ROSEMARY	51	46	12	17, 20
HESS STANLEY D, TRST	11	51	13	14, 15
HESS STANLEY D, TRST*	29	49	12	30
HESS STANLEY DUANE, TRST	11	51	13	9
HESTER DEBBIE*	35	48	13	20
HESTER RALPH E JR*	27	49	13	24
HESTON CHRISTIAN G & DAWN M	47	47	11	20
HEUER ANDREW P & JESSICA E*	35	48	13	29
HEUER CARL E & DORIS	17	50	14	14
HEUER JAMES A & TAMMY D	17	50	14	26
HEUER JAMES A & TAMMY D*	19	50	13	12
HEUER JAMIE A*	19	50	13	12
HEUER JERRY L & DEBBIE J*	13	51	12	34
HEUER JERRY*	13	51	12	34
HEUER JOSEPH L & TERESITA J	45	47	12	33
HEUER MARY ANN	13	51	12	34
HEUER MARY ANN*	13	51	12	34
HEUER MICHAEL WAYNE	13	51	12	34
HEUER ROB & KELLI	19	50	13	1
HEUER ROB & KELLI*	19	50	13	2
HEUER VERNON W	13	51	12	34
HEUER VERNON W*	13	51	12	34
HEUER, FT	21	50	12	10
HEUER, FT*	21	50	12	33
HEUN DENNIS E & PAMELA S*	27	49	13	35
HEWITT MARILYN J, RT	21	50	12	14
HEYDN, FT*	29	49	12	19, 20
HEYEN GERALD A JR & PAMELA A*	27	49	13	2
HEYEN MARY E	51	46	12	28
HEYER JANET M*	37	48	12	12
HEYER MARK & CHARLETTE	19	50	13	1
HEYER TARA*	37	48	12	12
HEYING ANTHONY FREDERICK*	29	49	12	29
HH157 LLC & KRISTINA M WEAVER	29	49	12	12
HH157 LLC & KRISTINA M WEAVER	31	49	11	7, 18
HIBBARD BRUCE E & DANA L*	33	48	14	22
HIBBARD MATTHEW*	29	49	12	20
HIBBS DARIN & HEIDI & TREVOR E & ALISON L	23	50	11	19
HIBBS JOSEPH & CHRISTINE*	21	50	12	17
HIBBS SALLY A*	37	48	12	12
HIBBS, FT	23	50	11	19
HICKAM 2005, RT	33	48	14	24
HICKAM ANTONIO L*	37	48	12	11
HICKAM GODFREY L & JOY AGAIN HICKAM, TRSTS*	37	48	12	11
HICKAM INEZ, RT	43	47	13	4
HICKAM INEZ, TRST	33	48	14	17
HICKAM INEZ, TRST	41	47	14	12
HICKAM INEZ, TRST*	33	48	14	17
HICKAM INEZ, TRST*	37	48	12	11
HICKAM JOSEPH W ET AL*	43	47	13	1
HICKAM PATRICIA M, RT*	21	50	12	18
HICKEN FREDA ANN, RT	23	50	11	31
HICKERSON JEFFREY D & LORI L, RT	47	47	11	8
HICKMAN TAMMY L*	33	48	14	2
HICKS CYNTHIA J & KEVIN D*	37	48	12	3
HICKS MARCELLA DAWN	51	46	12	5
HICKS STEPHEN L & CHARLOTTE*	37	48	12	2
HIEKE LEONARD W & GERALDINE F*	27	49	13	27
HIESBERGER JOHN J*	27	49	13	27
HIGBEE DENA K & JENNIFER L DOTY	31	49	11	29
HIGDAY JOE C	49	46	13	22
HIGDAY JOE C, RT	49	46	13	14, 22, 23
HIGDON JOHN FRANCIS, TRST*	37	48	12	3
HIGDON MATTHEW L, RT*	21	50	12	36
HIGGINBOTHAM RONALD & CHRYS*	43	47	13	10
HIGGINS DANIEL & ANDREA ENGLEHART*	51	46	12	21
HIGGINS KRISTY A & MATTHEW P*	39	48	11	5
HIGGINS RALPH & ROSALEE, FT	55	45	12	13, 24
HIGGINS RALPH & ROSALEE, FT*	55	45	12	24
HIGGINS SHAWN & JENNIFER	51	46	12	13
HIGGINS TRACY & CATHERINE RUTTY*	35	48	13	17
HIGHER INVS-O'NEAL LLC	27	49	13	28
HIGHFIELD IMPROVEMENT CORP*	37	48	12	11
HIGHLAND PPTYS CO*	43	47	13	2
HIGHLAND THOMAS R & REBECCA E*	35	48	13	29
HIGHLAND THOMAS R MD, TR	29	49	12	35
HIGHLAND THOMAS R MD, RT	29	49	12	35
HIGHLEY GABRIEL	27	49	13	29
HIGHT MICHAEL D & CATHY A*	21	50	12	3
HIGHT ROY ANDREW & EMILY E*	29	49	12	18
HIGHT ROY D*	21	50	12	3
HILBERT THOMAS D NON- MARITAL, TRST & ANGLIA H*	35	48	13	17
HILDEBRAND JAMES & HAN SIM*	27	49	13	22
HILEY JOHN R & KIMBERLY J*	27	49	13	12
HILEY MARY BETH*	37	48	12	10
HILGEDICK BENJAMIN & KIMBERLY	51	46	12	32
HILGEDICK KRISTIE, RT*	55	45	12	11
HILGEDICK MARVIN & BARBARA	55	45	12	6
HILGEDICK, FT	55	45	12	7, 8
HILL ADRIANA	25	49	14	5, 7, 8
HILL BEATRICE A*	33	48	14	2
HILL BRUCE A & DEBBIE*	29	49	12	18
HILL CHRISTOPHER L & MICHELLE L*	33	48	14	4
HILL CHRISTOPHER S & LYNN PARKER-HILL*	29	49	12	2
HILL CHRISTOPHER S & VANESSA JEAN HILL*	51	46	12	27
HILL CLAYTON R & JEANETTE A	29	49	12	17
HILL DANNY & GREG LOGSDON*	45	47	12	3, 4
HILL DARRELL & BETTY*	27	49	13	12
HILL ELOISE W*	37	48	12	3
HILL FRED R & SUSAN I, RT*	21	50	12	17
HILL FREDRICK R & SUSAN I, RT	21	50	12	17, 20
HILL FREDRICK R & SUSAN I, RT*	21	50	12	17
HILL FREDRICK R U/T/A & SUSAN I HILL U/T/A	21	50	12	33
HILL GERALD F & DONALD*	29	49	12	18
HILL GERALYN M & STEPHEN R*	27	49	13	11
HILL JAMES R & JUDITH M*	51	46	12	27
HILL JOHN-DELORIS, TRST*	35	48	13	29
HILL JOSHUA*	33	48	14	24
HILL KENNETH DALE & DANA SUE	13	51	12	36
HILL MICHAEL T & KRISTEN P*	21	50	12	6

Boone County Owner Index

NAME	PG	T	R	SEC
HILL PATRICIA L & DARRELL W	15	51	11	18
HILL ROBERT & SARAH	43	47	13	1
HILL ROBERT A & SARAH J R*	43	47	13	8
HILL ROBERT E & ROCHELLE L	11	51	13	12
HILL SARAH A & ARTIE T*	29	49	12	19, 20
HILL SCOTT M & CORRINE R*	17	50	14	10
HILL STEPHEN R & GERALYN M	17	50	14	3, 10
HILLARD ALAN & SHARON, TRST	19	50	13	16
HILLARD ALAN & SHARON, TRST*	19	50	13	17
HILLCREEK ACRES ASSOC INC	43	47	13	14
HILLCREEK ACRES ASSOC INC*	43	47	13	14
HILLCREST RESIDENTIAL CARE INC*	29	49	12	3
HILLEBRAND L GRACE, TRST	31	49	11	7
HILLENBRAND THOMAS J & LIBBY G	45	47	12	16
HILLERMAN DONALD P & WANDA L*	17	50	14	24
HILLERMAN ROBERT J & CINDY L	27	49	13	11
HILLERMAN ROBERT J & CINDY L*	27	49	13	11
HILLERMAN WANDA L & DONALD P*	17	50	14	24
HILLERMAN, FT*	27	49	13	11
HILLMAN RICHARD E & LAURA S*	43	47	13	14
HILL-NEAL RACHEL K & TREY A*	29	49	12	11
HILLS TODD S & MELANIE K	19	50	13	26
HILLVIEW ACRES HOMEOWNERS ASSOC INC*	29	49	12	11
HILLYER LAUREL*	27	49	13	14
HIMMELBERG DANIEL J & MAUREEN S*	35	48	13	20
HIMMELBERG GLEN R & MARILYN J*	43	47	13	11
HIMMELBERG JONATHAN E & KAREN S'	51	46	12	16
HINCH JUDITH A*	19	50	13	24
HINDS R DAVID & TINA*	35	48	13	28
HINERMAN TODD M*	27	49	13	11
HINES ANGELA WELSH & CLINT ROBERT WELSH	23	50	11	28
HINES HAWKS HAVEN PARK, TRST	25	49	14	31, 32
HINES HAWKS HAVEN PARK, TRST*	33	48	14	5, 6
HINES JOHNNY P L & KATHERINE S*	37	48	12	11
HINES ROBERT H & SHERI L*	23	50	11	19, 20
HINES ROBERT W & KANYA	51	46	12	13
HINKEBEIN BRIAN PATRICK & ALISSA NICHOLE DUNCAN	43	47	13	20
HINKLE COURTNEY & CHAZ CROSS*	39	48	11	9
HINKLE KENNETH & CONNIE NIEDERHELMAN*	43	47	13	10
HINMAN JANET*	51	46	12	28
HINSHAW FAMILY PTP LP	43	47	13	6
HINSHAW FRED N & JANET M, FT*	35	48	13	6
HINSHAW KEVIN & JANICE*	33	48	14	22
HINSHAW PAUL A & MICHELLE L	43	47	13	6
HINSHAW PAUL A & MICHELLE L*	37	48	12	15
HINSHAW PHYLLIS SUE*	37	48	12	2
HINSHAW ROSS H*	37	48	12	10
HINSON WILLIAM E*	21	50	12	33
HINSPETER CHARLES & CYNTHIA*	15	51	11	17
HINTEN GLEN A & VIRGINIA L, TRS	15	51	11	30
HINTEN, TRST*	15	51	11	30
HINTON INVS LLC*	27	49	13	12
HINTON JESSE & KARA	53	46	11	7
HINTON MICHAEL J & ELAINE L*	37	48	12	2
HINTON PAMELA & MICHAEL BRUZINA	51	46	12	30
HINTON PAMELA & MICHAEL BRUZINA*	51	46	12	30
HINTON PPTYS, LLC*	27	49	13	12
HINTON RENTALS LLC*	27	49	13	1, 12
HINTON VENTURES LLC*	27	49	13	1, 12
HINZ STEVEN A & LORI A*	51	46	12	8
HIRES CHRISTOPHER & JESICIA & STEVEN HIRES	29	49	12	7
HIRES JOSEPH & JULIE D*	43	47	13	14
HIRES WILLIAM G*	43	47	13	2
HIRSCH JAI K & KIMBERLY B DILL*	45	47	12	18
HIRTH JOHN A & KERRY M*	45	47	12	15
HITE JEFFREY T & LAURA B*	29	49	12	23
HITZEROTH DOROTHY M, TR*	37	48	12	16, 21
HITZHUSEN GERALD L & DEBORAH COLLIER*	37	48	12	11
H-M MO LLC*	39	48	11	7
HOAGLIN MICHAEL & LINDA*	29	49	12	10
HOAGLIN MICHAEL L & LINDA M*	39	48	11	8
HOBBS DARWIN & PAULETTE	23	50	11	29
HOBBS PAUL S & JANICE E	37	48	12	24
HOBBS VICKI, RT	33	48	14	25
HOBBS VICKI, RT*	35	48	13	31
HOBC LLC	33	48	14	16
HOBSON GEORGE K & KAREN P, RT	37	48	12	36
HOBSON MILDRED P, TRST*	35	48	13	20
HOCKETT DAVE & SHERI*	33	48	14	13
HODAPP CORY*	51	46	12	8, 17
HODAPP ROGER R & JOAN L*	51	46	12	17
HODGE CONNIE S & MARK	15	51	11	33
HODGE DAWN WENDY	11	51	13	34
HODGES CHRISTOPHER & MAURA*	29	49	12	13
HODGES DUSTIN*	23	50	11	6
HODGES ELAINE ROSE*	37	48	12	12
HODGES GLEN E & GLORIA J*	51	46	12	26
HODGES JAMES R & JOSEPHINE A*	11	51	13	12
HODGES JOSEPH A*	29	49	12	13
HODGES MARTIN D & KATHY A*	23	50	11	6
HODKINS ROBERT E & HELEN A, RT	21	50	12	1
HOEDOWN LLC*	43	47	13	1
HOEFELMAN BRIAN*	51	46	12	34
HOEFELMAN KEVIN	55	45	12	11
HOEFELMAN MARTHA ANN	11	51	13	27
HOEHNE MARK & JESSICA*	37	48	12	27
HOENES CHARLES K & PAULA M*	33	48	14	13
HOENES CHARLES K & PAULA M*	35	48	13	18
HOEPPNER RICHARD E & PAMELA P*	43	47	13	11
HOER MICHAEL P*	37	48	12	11
HOERSCHGEN PAUL*	35	48	13	20
HOERSTKAMP MARK*	35	48	13	20
HOEVELMAN L SUE, TRST	55	45	13	12
HOEVELMAN RALPH OTTO	55	45	12	7
HOEVELMAN RALPH OTTO	55	45	13	12
HOEVELMANN MARIE ESTATE*	55	45	12	18
HOF HAROLD E & ANNA M*	29	49	12	3
HOFEDITZ VINCENT F & JOANN	17	50	14	33
HOFEDITZ VINCENT F & JOANN	25	49	14	4, 5
HOFEDITZ VINCENT F & JOANN	9	51	14	25
HOFEN RICHARD J & JERI L	39	48	11	19, 30
HOFF KEVIN T & JEANNIE M	27	49	13	23
HOFFMAN DONALD R & WANDA P	19	50	13	35
HOFFMAN DUSTY L & SUNNY JO	43	47	13	23
HOFFMAN HARVEY A	9	51	14	26
HOFFMAN JASON & AMANDA ALLMON*	55	45	12	14
HOFFMAN JEFFREY M	13	51	12	30
HOFFMAN RONALD LEE*	29	49	12	10
HOFFMAN RYAN C & KAYLA B*	29	49	12	14
HOFFMAN, FT	29	49	12	18
HOFFMAN, FT*	29	49	12	18
HOFMANN CAROL A	25	49	14	2, 3
HOFMANN CAROL A*	35	48	13	27, 28
HOFSESS ROBERT M & DANA R	43	47	13	9
HOGAN SHAHN A & KERRI M*	35	48	13	29
HOGAN TRACEY E*	37	48	12	11
HOGUE DARREL L & CAROLYN A*	43	47	13	10
HOHLT EDWARD D JR*	27	49	13	25
HOLBROOK LEE & NINA STAWSKI*	51	46	12	19
HOLDEN SUSAN J*	29	49	12	9
HOLDER BLANE L & SHEILA K*	45	47	12	4
HOLDER MICHAEL L & CAROLYN SUE	13	51	12	8
HOLDER MICHAEL L & CAROLYN SUE, RT	13	51	12	8
HOLDMEIER DENNIS C & SHIRLEY A	17	50	14	33, 34
HOLEKAMP TIMOTHY L R	45	47	12	15
HOLEKAMP TIMOTHY L R & CHERYL C	45	47	12	15
HOLIMAN BUD & GERALDEAN C, RT	47	47	11	18
HOLLAND CHARLES A & JENNIFER L*	13	51	12	4
HOLLAND JAMES & KATRINA*	11	51	13	23, 24
HOLLAND JAMES & KATRINA*	17	50	14	24
HOLLAND JOSHUA & ERIN KEITH*	37	48	12	12
HOLLAND MARGARET*	37	48	12	10
HOLLANDSWORTH JASON S & JENNY M*	55	45	12	4
HOLLBREN LLC	55	45	12	4
HOLLE MICHAEL J & JULIE M	33	48	14	5
HOLLEY THOMAS A & BECKY M*	37	48	12	12
HOLLEYWOOD ESTS LLC	29	49	12	29
HOLLEYWOOD ESTS LLC*	29	49	12	29
HOLLIDAY DAVID L II & HOLLY JO	23	50	11	26
HOLLIDAY LORI	25	49	14	26, 27
HOLLIDAY LORI ANN	25	49	14	26
HOLLINGSHEAD JACKIE WAYNE & LINDA SUE HOLLINGSHEAD	51	46	12	21
HOLLINGSHEAD JACKIE WAYNE & LINDA SUE HOLLINGSHEAD*	51	46	12	16
HOLLINGSWORTH ROBERT B & DIANE*	35	48	13	20
HOLLIS JOYCE A*	27	49	13	11
HOLLIS JOYCE ANN*	27	49	13	11
HOLLIS JUSTIN T & KATRINA	51	46	12	33
HOLLIS ROBERT N	33	48	14	27
HOLLOWAY GREG & ANGELA	29	49	12	34
HOLLOWAY KANE D & TIFFANY M	31	49	11	3
HOLLOWAY NANCY J	55	45	12	16
HOLLRAH DORIS JEAN & DAVID F	17	50	14	13
HOLLRAH SEAN D & MICHELLE A*	27	49	13	26
HOLLY DALYNNE M & MARK A*	29	49	12	20
HOLLYWOOD ESTS I LLC*	29	49	12	29
HOLMAN JACOB W & RACHEL	33	48	14	8
HOLMAN JACOB W & RACHEL*	33	48	14	8
HOLMAN NORMAN DALE & CHERYL S*	29	49	12	14
HOLMES BYRON*	27	49	13	24
HOLMES DREW & MONICA*	27	49	13	20
HOLMES FAMILY, RT	27	49	13	12, 13
HOLMES JEFFREY*	35	48	13	20
HOLMES JOHN C*	43	47	13	26
HOLMES LYSA N & DAVID L	33	48	14	4
HOLMES LYSA N & DAVID L*	33	48	14	4
HOLMES M ANTHONY & SHARON A HAGEMAN*	35	48	13	5
HOLMES MARTA LOUISE*	27	49	13	30
HOLMES MICAH A & HOLLIE S	27	49	13	27
HOLMES RICHARD*	29	49	12	23
HOLMES SHARON*	27	49	13	11
HOLMES STEPHEN & LINETTA HOLMES'	29	49	12	5
HOLMQUEST GREGORY & JACQULEINE*	33	48	14	1
HOLSINGER LINDA M	27	49	13	13
HOLSINGER MARY ANN, RT	15	51	11	29
HOLST DAVID A & CAROLYN S*	33	48	14	1
HOLST KATHLEEN A	19	50	13	28
HOLST MARK A & MEGAN A*	37	48	12	12
HOLSTEIN FAMILY, RT*	37	48	12	27
HOLT BENJAMIN T & TORI LOU HOLT*	43	47	13	8
HOLT CREEK LLC*	45	47	12	26
HOLT DOLORES MARIE, RT	53	46	11	29
HOLT DOLORES MARIE, RT*	53	46	11	29
HOLT EDWARD & SHARYN*	45	47	12	26
HOLT JOHN E & MARIE E*	51	46	12	7
HOLT SCOTT C*	29	49	12	20
HOLTON JAMES R & PATRICIA S	51	46	12	21
HOLTON JAMES R & PATRICIA S*	49	46	13	26
HOLUB JENNIFER KAE*	43	47	13	9
HOLUB WILLIAM	45	47	12	31
HOLZHAUSER JEROME & LYNDA*	43	47	13	22
HOMAN AUDREY & BRYAN HOMAN	19	50	13	28
HOMAN BARRY L	19	50	13	16
HOMAN BRYCE M*	19	50	13	20
HOMAN CRYSTAL D & GLADYS MCFARLAND	33	48	14	11
HOMBS ROY M & TINA R*	37	48	12	12
HOMBS ROY M & TINA R, TRST*	27	49	13	25
HOMBS ROY M & TINA R, TRST*	35	48	13	29
HOMECO DVPMT LLC	27	49	13	13, 14
HOMECO DVPMT LLC*	27	49	13	11
HOMER RAYMOND C JR & JENNIFER L*	45	47	12	22
HONN ROBERT A*	27	49	13	24
HONSE EDWIN W & VICTORIA A*	55	45	12	14
HOOD BRAD & DEANA BROWN-HOOD	45	47	12	16
HOOD DAVID-GLENDA, TRST*	29	49	12	33
HOOD KATHRYN, TRST	21	50	12	12, 13
HOOD KATHRYN, TRST	23	50	11	21
HOOD KENNETH R & DIANA M	25	49	14	23, 26
HOOD MICHAEL D & SALLY G	13	51	12	19
HOOD WANDA SUE & JESSE G	11	51	13	22, 27
HOOIBRINK MARK A & LAURA LEE*	55	45	12	22
HOOK BARBARA S*	29	49	12	26
HOOKS THOMAS J & JESSICA L	39	48	11	6
HOOPER CHARLES E & BONNIE L*	25	49	14	36
HOOPER LYNNE & TYSON WAYNE BRIX*	49	46	13	26
HOOPER MICHAEL J*	25	49	14	13
HOOS JOHN H & STEPHANIE L*	37	48	12	21
HOOSIER VIRGIL E*	29	49	12	9
HOOTON ROBERT & DENISE*	37	48	12	2
HOOVER DANIEL L & KELLY J*	25	49	14	32
HOOVER DYLAN*	39	48	11	8
HOOVER ERIN*	33	48	14	2
HOOVER JACOB A*	35	48	13	4
HOPFENZIZ MARK T & MALINDA R*	35	48	13	20
HOPKE DEBRA E	43	47	13	11
HOPKE DEBRA E*	43	47	13	11
HOPKE JAMES L & PAMELA K*	29	49	12	16
HOPKINS ALFRED J & SHERYL A*	29	49	12	26
HOPKINS CHARLES J & CONNIE J	13	51	12	9
HOPKINS DANIEL R & PAMELA L*	55	45	12	13, 14
HOPKINS ERICA*	29	49	12	26
HOPSON LAND & CATTLE LLC	31	49	11	10
HORAK BILLIE K, RT*	37	48	12	12
HORISK CLAIRE & REGINALD COCROFT	47	47	11	28
HORIZON STEEL BUILDERS LLC*	37	48	12	3
HORMAN BRUCE & DEBORAH*	29	49	12	35
HORN ERIC C & LORI A*	51	46	12	8
HORN FRED-WANDA, TRST*	29	49	12	26
HORN JONATHAN D & ELIZABETH G*	27	49	13	26
HORN SAMUEL L	27	49	13	2
HORNE AIRIANNA*	29	49	12	20
HORNE VERNE R & JANET L*	29	49	12	12
HORNECKER JOHN R JR & RESA	43	47	13	36
HORNER DAVID A, TRST	37	48	12	27, 35
HORNER DAVID A, TRST	47	47	11	15, 16
HORNER WINIFRED B NON-MARITAL, TRST	37	48	12	34, 35
HORNER WINIFRED B NON-MARITAL, TRST	47	47	11	10, 15
HORNICK JOHN A & LESLIE G	51	46	12	25
HORRELL TERESA J*	35	48	13	20
HORST THEODORE & BARBARA JEANNE	33	48	14	24
HORSTMAN JOHN & MARI ANN BIHR	19	50	13	14
HORSTMANN JEFFREY A*	27	49	13	25
HORTENSTINE DAVID E & LYNNE A*	29	49	12	34
HORTON FARMS LLC	39	48	11	32
HORTON JACK R, TRST	35	48	13	19, 30
HORTON JAMES R	33	48	14	25
HORTON SHARON S*	51	46	12	26
HORTON SHERMAN E & JOANNA R, RT	51	46	12	26
HORTON SHERMAN E & JOANNA*	51	46	12	26
HORTON THOMAS & KATHERINE*	29	49	12	19, 20
HORVATICH CHRISTOPHER & BREVIN*	35	48	13	20
HOSACK SCOTT JAMES*	27	49	13	25
HOSEY CRAIG*	37	48	12	12
HOSKINS JUSTIN & JESSICA	23	50	11	17, 20
HOSMER ELIZABETH & NEVILLE	51	46	12	20
HOSTETLER J MARK & LISBETH M*	37	48	12	12
HOSTETLER LYNN D & D ANDREW BABEL, TRS*	27	49	13	24
HOSTETLER PPTYS LLC*	27	49	13	24
HOSTETLER PPTYS LLC*	35	48	13	20
HOSTETTER ROBERT & ROBERTA*	35	48	13	18
HOTCHKISS ELIZABETH B, RT	43	47	13	16
HOUCHINS KATHERINE E	17	50	14	1, 2
HOUCHINS KAY P*	29	49	12	6
HOUCHINS LORA L	15	51	11	20
HOUG LYNN & RITA*	27	49	13	7
HOUGH BRANDON D & MARY M	13	51	12	34
HOUGH GARY D*	27	49	13	31
HOUGHTON HOWARD L & KAREN M THIES, RT	23	50	11	30
HOUGHTON HOWARD L & KAREN M THIES, RT*	23	50	11	19
HOUIN SCOTT & WILLIAM ECKLES*	37	48	12	21
HOUNSCHELL PAUL L*	37	48	12	3
HOURCHI DANIEL*	29	49	12	14
HOUSE CAROL A	17	50	14	1, 12
HOUSE CAROL ANN	19	50	13	34
HOUSE DEVON & HOLLY HARRISON*	27	49	13	11
HOUSE JAMES E JR & MARGARET R SHANAHAN*	29	49	12	18
HOUSE JASON RAY	19	50	13	34
HOUSE KARL LANCE*	27	49	13	14
HOUSTON ANITA L*	43	47	13	10
HOUSTON BOB L & JOYCE C*	27	49	13	25
HOUSTON DEBORAH L & WILLIAM M*	27	49	13	1, 12
HOUSTON DONALD O & DEBORAH L*	43	47	13	9
HOUSTON KATHRYN F, TRST*	39	48	11	6
HOUSTON KIMBERLIE A*	37	48	12	10
HOUSTON MATTHEW W & ALARICE J	47	47	11	17
HOUSTON RUSSELL & ANITA*	43	47	13	24
HOUSTON SUSAN M & CONNIE S ADAMS, RT*	33	48	14	1
HOUSTON THOMAS E & STACIE J*	43	47	13	11
HOVEY THOMAS C & JULIE BOUCHER*	27	49	13	30
HOVIS DWAIN M & YOLANDA R	33	48	14	13
HOVIS FAMILY, RT	33	48	14	13
HOVIS FAMILY, RT*	33	48	14	12
HOWARD AARON & ELIZABETH BROCK*	19	50	13	20
HOWARD AMIE M, RT*	43	47	13	15
HOWARD BRYAN*	33	48	14	1
HOWARD C S, RT	39	48	11	4
HOWARD DEREK*	37	48	12	3
HOWARD LOGAN & GENEVIEVE	11	51	13	20
HOWARD MARK D & CANDACE C	15	51	11	20, 21
HOWARD MICHAEL J & TRACI D*	51	46	12	28
HOWARD RICHARD M & EVETTE S NISSEN*	39	48	11	5
HOWARD RODNEY & REBECCA	29	49	12	1, 12
HOWARD WILLIAM C III & SHERRI*	27	49	13	35
HOWARD WILLIAM C JR & ANNA N*	43	47	13	9
HOWARD, FT	25	49	14	1
HOWARD, FT	27	49	13	6
HOWE RICKY L*	27	49	13	25
HOWELL ALEXANDER & RACHEL*	19	50	13	29
HOWELL CASEY & KAREN*	37	48	12	16, 21
HOWELL JACK L & JEANETTE P*	55	45	12	14
HOWELL MICHAEL & DANA, FT	33	48	14	26

Boone County Owner Index

NAME	PG	T	R	SEC
HOWLAND JOHN S & JANE L*	33	48	14	24
HOWLAND ROBERT J & KATHERINE A*	33	48	14	24
HOYER BRIAN ALLEN & LINDSEY & BRODRICK ALLEN*	29	49	12	6
HOYES LEVI T*	29	49	12	17
HOYT DANIEL S & AMBER JO*	21	50	12	19
HOYT MARTINA*	35	48	13	29
HRD INVS LLC	33	48	14	22
HRDINA CHAD A*	33	48	14	10
HRDINA EUGENE	43	47	13	15
HRDINA EUGENE C	43	47	13	15
HRDINA ROSS & LINDSAY	33	48	14	22, 23
HSM LLC	29	49	12	15
HSM LLC*	21	50	12	14
HSM LLC*	29	49	12	15
HSU CHIA-JUNG & MAN-HUA CHEN*	35	48	13	20, 29
HTG DVPMT LLC	33	48	14	27
HTOO THAW RAY & KABA THEIN*	33	48	14	2
HUALNGO ZOMAWIA & MAWI PUII*	27	49	13	11
HUBBARD CHRISTOPHER & RACHEL	13	51	12	34
HUBBARD JAMES LARRY & LISA KAY	25	49	14	20
HUBBARD JUDITH ANN*	27	49	13	25
HUBBARD WILLIAM G*	27	49	13	2
HUBBELL GEORGE PEYTON & VICTORIA POPE HUBBELL*	35	48	13	33
HUBBELL IRA G, TRST	29	49	12	36
HUBER, FT	11	51	13	21, 22
HUBERT JOHN T & ANITA M*	19	50	13	15
HUCHTEMAN DARYL & LOIS	47	47	11	8
HUCKABA BEVERLY A	45	47	12	18, 19
HUCKABA BEVERLY A*	45	47	12	18
HUCKINS JAMES N & CATHERINE A*	37	48	12	12
HUCKLEBERRY FARMS LLC	25	49	14	14, 15, 23
HUDLOW TERRI J & TIMMY J*	39	48	11	8
HUDLOW TERRI J*	29	49	12	18
HUDLOW TROY*	29	49	12	11
HUDNELL MARILYN J*	19	50	13	11
HUDNELL RANDALL L & PATSY S	43	47	13	35
HUDNELL RANDALL L & PATSY S*	43	47	13	35
HUDNELL STEPHANIE E & WILLIAM R*	21	50	12	34
HUDSON CHARLES LEON & MARY JOSEPHINE, TRS	15	51	11	29
HUDSON GARY-HAZEL, TRST	45	47	12	24
HUDSON GARY-HAZEL, TRST	55	45	12	1, 12
HUDSON GREGORY & DIANE, RT	19	50	13	1
HUDSON JIM F & LINDA N	51	46	12	9
HUDSON KENNETH & CHRISTINA	55	45	12	12
HUDSON LEE E	31	49	11	10
HUDSON LEE H & RHONDA K	31	49	11	10
HUDSON MARCUS A & KIMBERLY N SORENSEN*	23	50	11	6
HUDSON RICHARD E & SAMANTHA R*	43	47	13	21
HUDSON RICHARD L & LINDA K	43	47	13	27
HUDSON ROBERT D & VONNA D*	45	47	12	4
HUDSON ROLAND & CHERYL	31	49	11	3
HUDSON ROLAND & CHERYL MO INV	31	49	11	10
HUDSON STANTON T & GEORGIA G*	33	48	14	2
HUDSON STEPHEN TODD	11	51	13	32
HUDSON STEPHEN TODD	19	50	13	5
HUDSON STEVEN T	43	47	13	35
HUDSON TROY S & CHRISTINE M*	35	48	13	20
HUEBOTTER STEVEN G & DEBORAH L*	37	48	12	12
HUENEFELDT CHARLES JR & VIRGINIA*	37	48	12	28
HUESGEN LEIGH*	51	46	12	21
HUETT JEANNE ERIKA	29	49	12	24
HUFENDIEK MATTHEW & LYNNEA	35	48	13	5
HUFENDIEK MATTHEW & LYNNEA*	35	48	13	5
HUFENDIEK MATTHEW & LYNNEA*	45	47	12	15
HUFF HAROLD E & MONICA A	51	46	12	24
HUFF JOHN D & LOU ANN HUFF	21	50	12	18
HUFFINGTON DANIEL & DEBORAH*	15	51	11	32
HUFFMAN DANE & WHITNEY*	37	48	12	2
HUFFMAN ISSAC & KARISSA*	27	49	13	24
HUFFMAN STEPHANIE J & STEVEN S*	27	49	13	15
HUFFMAN STEVEN JAMES, RT*	37	48	12	2
HUFSTEDLER DONNA K	45	47	12	11
HUGGANS JANET	25	49	15	36
HUGGANS SEAN & SHAWN	25	49	14	22, 27
HUGGINS DARYL M*	33	48	14	2
HUGGINS JOEL & ERIN D*	45	47	12	6
HUGHES CARMEN L*	55	45	12	2
HUGHES CASEY ELIZAETH	19	50	13	17
HUGHES GARY A & KATHLEEN A*	25	49	14	17
HUGHES JAMES F & JUDITH A	39	48	11	4
HUGHES MATTHEW CARLETON	19	50	13	34, 35
HUGHES NICKLAUS & SARA*	27	49	13	12
HUGHES RANDALL L & MELINDA*	27	49	13	24
HUGHES VANESSA L & STEVEN D & DEBORAH F GIBSON	35	48	13	32
HUGHES WILLIAM L JR & BETTY G*	43	47	13	10
HUGHES WILLIAM R*	33	48	14	2
HUGHEY RYAN ADAM & EMILY NICOLE SIMS*	27	49	13	27
HUHMAN CHARLES W	51	46	12	13
HUHN NATHAN & STEPHANIE	51	46	12	6
HUHTANEN KURT & CHARLOTTE*	43	47	13	23
HUIGHE MICHAEL A SR & BARBARA J	29	49	12	4
HUISMAN GEORGE JR	15	51	11	2
HUISMAN GEORGE JR & NORMA L	15	51	11	11
HULEN CHRISTION X*	33	48	14	2
HULEN MICHAEL D & NADEEN M*	21	50	12	14
HULETT DYLAN KRISTOPHER*	51	46	12	19
HULETT KATHLEEN & RONNIE, RT*	33	48	14	1
HULETT LOREN DOUGLAS	33	48	14	5
HULETT MARIE M	33	48	14	5
HULETT MARIE M & MARCIA MUSKRAT	33	48	14	5
HULETT MELISSA D*	37	48	12	12
HULETT ROBERT LEE & ADRIENNE HEATHER DETWILER	29	49	12	9
HULL CHRISTOPHER R & WHITNEY B JONES*	37	48	12	12
HULL ERIN & TERRENCE & JANICE*	33	48	14	1
HULL KEVIN D & DEBBIE	31	49	11	17
HULTZ RUSTY & TONYA*	29	49	12	11
HUMBURG DALE D & VICKI S, RT LIVING, TRST	31	49	11	22
HUMFELD TIFFANY*	35	48	13	29
HUMFELD TIFFANY*	37	48	12	11
HUMMEL ANITA*	35	48	13	20
HUMPF JOHN E IV & CRYSTAL L G*	51	46	12	8
HUMPF MAX J*	37	48	12	3
HUMPHREY JANET & DONALD, TRST*	37	48	12	2
HUNT CINDY M & DENNIS A	29	49	12	6
HUNT DANIEL E & MELINDA S	55	45	12	15
HUNT KENNETH L & SUSAN L*	33	48	14	12
HUNT MARY S*	33	48	14	1
HUNT MICHELLE L*	43	47	13	2, 11
HUNT PROPERTY INVS LLC*	29	49	12	26
HUNT PROPERTY INVS LLC*	31	49	11	19
HUNT REBECCA ANN	31	49	11	9
HUNT ROY M*	27	49	13	25
HUNT RYAN J & LYDIA M*	43	47	13	22
HUNT STEPHANIE & JOHN HARMAN	43	47	13	35
HUNT TYSON & ANNE HUNT*	35	48	13	27
HUNT ZACHARY M & NICOLE*	33	48	14	1
HUNTER COOK RENTALS LLC*	37	48	12	16
HUNTER DEBBIE M	19	50	13	21
HUNTER FREDERICK J & TERESA E	19	50	13	34
HUNTER IDA	15	51	11	28
HUNTER JEREMIAH & RUTHANNA*	45	47	12	18
HUNTER KEVIN*	27	49	13	17
HUNTER MARK*	37	48	12	10
HUNTER MARY PAULA, TRST	19	50	13	10
HUNTER ROBERT D & PATSY M	15	51	11	28
HUNTER'S CREEK FARMS LLC	17	50	14	15, 16, 21, 22
HUNTER'S CREEK FARMS LLC*	17	50	14	15, 16
HUNTERS RIDGE HOMEOWNERS ASSN INC*	35	48	13	27, 28
HURD ROBERT E & CHARLOTTE A*	37	48	12	12
HURDLE ROBERT A & JUNE M, RT	33	48	14	6
HURDLE ROBERT A & JUNE M, RT	33	48	15	1
HURST DEBRA A, TRST*	37	48	12	3
HURST GERALD E & SHEILA R*	55	45	12	15
HURT DOUGLAS M & JILL K*	45	47	12	18
HURT WILLIAM H JR	11	51	13	14, 23
HURT, RT*	33	48	14	1
HUSKEY BRENT A*	29	49	12	4
HUSKEY CHRISTOPHER & STEPHANIE*	37	48	12	2
HUSKEY DAN & WANDA R*	29	49	12	4
HUSKEY DANIEL N & WANDA R*	29	49	12	4
HUSKEY DILYNNE & GREG	27	49	13	12
HUSKEY ELLIS F	11	51	13	2
HUSKEY ELLIS F & MARY F	11	51	13	15, 16, 21, 22
HUSKEY ELLIS M & BUNNY L	11	51	13	2
HUSKEY EUGENE R & DEBORAH L LAYTON-HUSKEY*	31	49	11	3
HUSKEY KENNETH L & JANIE M	31	49	11	5
HUSKEY KENNETH L, TRST	31	49	11	5
HUSKEY LESLEY L & LISA	51	46	12	7
HUSKEY PAUL W & LISA A	11	51	13	15, 22
HUSKEY SCOTT M & SHANA E	13	51	12	33
HUSKEY SCOTT M*	29	49	12	4
HUSSEY ELIZABETH SUE, RT	33	48	14	9
HUSSEY JAMES G & BILLIE K	29	49	12	35
HUSSEY ROSELIA	11	51	13	7
HUSTEDDE BLAKE ALAN & TIFFANY NICHOLE ANDERSON	43	47	13	14
HUTCHINS AKIL*	37	48	12	21
HUTCHINSON ANDREA SIMS*	29	49	12	17
HUTCHINSON DAVID & CINDY*	29	49	12	10
HUTCHINSON KENNETH & PATRICIA*	35	48	13	6
HUTCHINSON THOMAS C	19	50	13	11
HUX JESSICA L & MICHAEL G*	37	48	12	21
HUXLEY VIRGINIA H*	35	48	13	8
HWGA RENTALS LLC*	27	49	13	24
HYDE JERRY & CYNTHIA*	33	48	14	2
HYER ALLISON R, TRST CU LORETTA J HEGSTED, TRST*	27	49	13	12
HYER AMANDA R, TRST*	27	49	13	29
HYMER AMY & STEPHEN A SCHWARTZ	29	49	12	5
HYNES BETTY A*	29	49	12	19
I				
I P, RT*	35	48	13	33
IANKE CLIFFORD A & DONNA M, RT	33	48	14	10
IANKE DONALD L*	33	48	14	8, 17
IANKE JAMES EDWARD & DAWN M*	33	48	14	10
IBDAH JAMAL A & MARY R, RT*	43	47	13	9
IBITOYE OLAWALE & MOYOSOLA*	27	49	13	24
IBITOYE OLAWALE & MOYOSOLA*	35	48	13	17, 20
IDLE ALAN R & PATRICIA L CARL	39	48	11	5, 30
IDLE ALAN R & PATRICIA L CARL*	39	48	11	5
IDLE ALAN RAY	51	46	12	1, 12
IDLE LINDA S*	37	48	12	10
IGLEHEART JOHN L, RT*	43	47	13	13
IGLEHEART JOHN L, RT*	45	47	12	18
IGNOTZ ZACHARY & MYKAELA*	37	48	12	16
IHMS DAN & APRIL GIBSON*	29	49	12	20
ILES DOUGLAS L & CAROL L	51	46	12	7
ILSLEY AUSTIN & LACIE*	37	48	12	12
IMHOFF PATRICK A	51	46	12	7
ING NAROEUN & NGUYET LY*	29	49	12	19
ING YANARITH & NGUYET THI LY*	27	49	13	25
INGEBRITSON MATHEW LEE	15	51	11	3, 10
INGEBRITSON STEPHEN & DONNA	23	50	11	5
INGEBRITSON TODD J & STEFFANY*	51	46	12	32
INGLES MELVIN W JR & LESLIE K	43	47	13	24
INGRAM DELBERT FLOYD, FT	11	51	13	15, 16
INGRAM ROBERT G*	39	48	11	8
INLOW ARTHUR DALE, TRST*	15	51	11	32
INNOVATIVE ENVIRONMENTS LLC*	43	47	13	9
INSKEEP MATTHEW L*	37	48	12	21
INSKIP JERRY D & CAROL J	45	47	12	32
INSKIP JERRY DEAN & CAROL JEAN	45	47	12	32
INTEGRATED FACILITY SERVICES INC	45	47	12	26
INTVELD JOSHUA & BRANDY SANCHEZ*	35	48	13	29
IOWA-MISSOURI CONF ASSOC OF SEVENTH DAY ADVENTISTS	13	51	12	1, 2
IOWA-MISSOURI CONF ASSOC OF SEVENTH DAY ADVENTISTS*	13	51	12	1, 2
IRANPOUR KOOROSH(KOREY)*	37	48	12	12
IRELAND MARICELA R & JOSHUA J*	37	48	12	2
IRELAND RAYMA & SHONDA IRELAND*	35	48	13	4
IRETON SEAN & MEGAN MCKINSTRY*	39	48	11	8
IRISH CAROL S*	37	48	12	10
IRISH CAROL S*	43	47	13	1
IRVIN ERICK B W & REBECCA L*	29	49	12	26, 27
IRVIN FAMILY LIMITED PTP	43	47	13	13, 14
IRVIN FAMILY LIMITED PTP*	43	47	13	14
IRVIN GENE T, TRST*	43	47	13	14
IRVIN ROBERT T & JANELL M*	43	47	13	14
IRVIN WILLIAM S III*	29	49	12	18
IRVIN WILLIAM S JR	43	47	13	13
IRWIN BRADLEY L & DAWNDE A*	23	50	11	32
ISAACS JOHNNY L & JANIE M, TRST	19	50	13	11
ISABEAU FAMILY, TRST*	29	49	12	20
ISDES ALICIA & JONI ANTONIA*	29	49	12	14
ISELIN DAVID B & KATHERINE A*	35	48	13	29
ISENBERG CRAIG J & PAMELA E*	51	46	12	27
ISENHART RONALD G JR & SHERYL D*	51	46	12	27
ISGRIG BONNIE S	23	50	11	32
ISGRIG DARYL W	29	49	12	18
ISHMAEL LARRY P, RT	15	51	11	28
ISOM ERIK J*	37	48	12	3
ISOM JEFFREY L & DENISE J*	21	50	12	33
IVANCIC AIMEE & MICHAEL*	27	49	13	25
IVEN NATHAN & HOLLY*	37	48	12	12
IVES JULIE*	23	50	11	5
IVESON HERBERT JR & CANDACE, RT*	29	49	12	26
IVICSICS ANTOINETTE T*	27	49	13	24
IVICSICS JESSE & CHARITY LYNN*	37	48	12	12
IVY RITA K & FORREST R*	35	48	13	20
IWEZE PHILIP I & LINDA K*	29	49	12	20
J				
J & S BRODHACKER, RT	51	46	12	33, 34
J & S COLUMBIA PROPERTY LLC	29	49	12	8
J & S COLUMBIA PROPERTY LLC	35	48	13	4, 5
J C & W M BUCKLER FAMILY FARM LLC	11	51	13	22, 27
J C CARLOS LLC	25	49	14	24
J5 RENTAL LLC	55	45	12	14
J5 RENTAL LLC*	55	45	12	14
JABLONSKY ROBERT M & KAITLIN J*	29	49	12	10
JACKMAN GERALD I & MARION L*	29	49	12	18
JACKS DAVID R & MARY A	25	49	14	1, 2
JACKS DAVID R & MARY A*	35	48	13	19
JACKSON BILLY RAY JR & ASHLEY N*	37	48	12	12
JACKSON BRIAN & CANDICE TIETZ*	35	48	13	20
JACKSON CHALEN & JULIA C*	37	48	12	12
JACKSON CHARLENE D*	21	50	12	14
JACKSON CHARLES P & MARY L	37	48	12	11
JACKSON CHIMANGA & NICKY*	27	49	13	25
JACKSON CHRISTOPHER*	43	47	13	9
JACKSON CRAIG A & SUZANNE R*	33	48	14	1
JACKSON EDWARD*	37	48	12	11
JACKSON EUGENE JR*	29	49	12	20
JACKSON EUGENE T & KIMBERLY M*	29	49	12	19, 20
JACKSON EUGENE*	29	49	12	19
JACKSON FLOYD L & DONNA S	19	50	13	3, 4
JACKSON GARY & SARAH A*	37	48	12	28
JACKSON JAMES J & CHERYL A*	43	47	13	14
JACKSON JENNIFER & BRANDON*	27	49	13	25
JACKSON JOHN E & MARLA L*	21	50	12	3
JACKSON JOHN*	29	49	12	26
JACKSON JOSH & HAILEY S PHELEN*	29	49	12	11
JACKSON JUSTIN & ANDREA*	29	49	12	20
JACKSON JUSTIN P & LAUREN N*	37	48	12	27
JACKSON KELLY R	45	47	12	21
JACKSON KYLE & MARGARET*	37	48	12	12
JACKSON LA-TOYA M*	37	48	12	12
JACKSON LEROY*	39	48	11	9
JACKSON MARY A	31	49	11	5
JACKSON MICHELE T, RT	25	49	14	25
JACKSON MICHELE T, RT	27	49	13	30
JACKSON MICHELE T, RT	45	47	12	21
JACKSON MICHELE T, TRST	45	47	12	17
JACKSON RAYMOND E & DOROTHY A*	29	49	12	17
JACKSON ROB & STEPHANIE*	51	46	12	16
JACKSON ROBERT A & MELINDA M	33	48	14	2
JACKSON SCOTT A*	27	49	13	11
JACKSON SCOTT M*	35	48	13	29
JACKSON TESSA RENEE & VERNON WAYNE JACKSON*	37	48	12	12
JACKSON VICKIE L*	31	49	11	6
JACOB DANIEL COLIN & CYNTHIA MARIE JACOB	23	50	11	19
JACOBER DARIN & ADRIENNE GANZ	27	49	13	29
JACOBER DARIN F & SHAN C RICH	27	49	13	32
JACOBER TODD C & SUSAN C*	37	48	12	16
JACOBER TODD C & SUSAN C, RT LIVING	55	45	12	12, 13
JACOBI MARY C*	37	48	12	12
JACOBS DANIEL W & LANE T*	43	47	13	10
JACOBS DELBERT & MICHELLE A FANNING-JACOBS*	37	48	12	28
JACOBS DELBERT C & MICHELLE	37	48	12	32
JACOBS DELORES JEAN, RT	37	48	12	23, 26
JACOBS DELTON & JANIE	33	48	14	11, 12
JACOBS DELTON & JANIE*	33	48	14	12
JACOBS DELTON & JANIE*	35	48	13	20
JACOBS DELTON L*	33	48	14	12
JACOBS EVERETT P, TRST	33	48	14	12
JACOBS JESSE DALE & LYDIA*	27	49	13	13
JACOBS LLOYD & CARA	27	49	13	13
JACOBS NANCY J*	27	49	13	24
JACOBS RALPH BANDY, TRST*	37	48	12	23
JACOBS ROBERT B & LINDA J, RT	47	47	11	4
JACOBS THOMAS A JR & LAURA R	51	46	12	11
JACOBSON ANDREW*	27	49	13	31
JACOBSON JACQUELINE RAE*	19	50	13	35
JACOBY PAUL	29	49	12	11, 12
JAEGER ROGER & CONNIE	51	46	12	8
JAG & SMG, RT*	35	48	13	17
JAHNSEN ANDREW J & JESSICA*	51	46	12	27
JAINCHILL GEORGE H & AMY L*	19	50	13	22
JAJ LLC*	27	49	13	24
JAKUBCEWICZ MARK*	37	48	12	12
JAMENA JOSE' & BECKY*	37	48	12	28
JAMES ALLEN W	33	48	14	21

Boone County Owner Index

NAME	PG	T	R	SEC
JAMES ALLEN W*	33	48	14	16, 17, 20, 21
JAMES ANDREW & JONI*	21	50	12	27
JAMES CHARLES L*	37	48	12	11
JAMES CLARISSA A*	35	48	13	29
JAMES CRAIG & DEBRA	29	49	12	2
JAMES DEREK S & MARY E*	23	50	11	29, 30
JAMES EDNA FERN	33	48	14	17
JAMES FENCING LLC	15	51	11	31, 32
JAMES FENCING LLC	21	50	12	35
JAMES FENCING LLC*	29	49	12	18, 20
JAMES GARY W & EDNA F	33	48	14	21
JAMES GARY WAYNE & EDNA FERN*	33	48	14	17
JAMES GEORGE	13	51	12	35
JAMES GEORGE	21	50	12	34
JAMES GEORGE	27	49	13	22
JAMES GEORGE*	21	50	12	27, 34
JAMES GEORGE*	27	49	13	11
JAMES GEORGE*	29	49	12	11
JAMES GEORGE*	37	48	12	10
JAMES JESSICA*	29	49	12	16
JAMES JOSEPH D & FONDA M T	51	46	12	21
JAMES KARLA & MARTIN LAWSON*	33	48	14	17
JAMES KENNETH W & M COLLEEN*	27	49	13	26
JAMES LANCE & KAYLEIGH*	29	49	12	16
JAMES RITA M, RT*	37	48	12	3
JAMES ROSEMARY*	37	48	12	11
JAMES SAMUEL K & SHIRLEY J*	43	47	13	8
JAMES TONI K*	29	49	12	3
JAMES VINCENT ANDREW*	15	51	11	29
JAMESON CHARLES E & DEBORAH L	39	48	11	18
JAMESON HELEN	27	49	13	10
JAMESON JAMES & ASHLEY SCHLAGER	33	48	14	2
JAMESON JAMES R	23	50	11	6
JAMIESON TIMOTHY S & CYNTHIA L*	43	47	13	8
JAMISON BRUCE W & JEANNE	17	50	14	33
JAMISON BRUCE W & JEANNE R	33	48	14	4
JAMISON BRUCE W & JEANNE R & ROBERT	17	50	14	33
JAMISON ROBERT & JEANNE JAMISON & BRUCE JAMISON	9	51	14	26, 35
JANIAN FARMS LLC	29	49	12	7
JANNEY TERESA L*	35	48	13	20
JANSEN CHRISTOPHER M & ASHLEY L*	27	49	13	24
JANSEN CYNTHIA*	45	47	12	18
JANSON JAMES W*	51	46	12	8
JAPKO JESSE & JEAN MACHER- JAPKO	11	51	13	16
JARMAN ALAN	43	47	13	22
JARMAN JAMES H & PHYLLIS A*	35	48	13	20
JARRETT BROOKS T & JEANNE A	23	50	11	17
JARRETT KAREN & BEVERLY ALLEN	51	46	12	24
JARVIS CLIFFORD S & DEBRA A*	37	48	12	27
JASENSKY SCOTT & KIMBERLY	11	51	13	23
JASKIEWICZ EDMUND S & MEGAN M*	33	48	14	1
JASMER KIMBERLY*	37	48	12	12
JATHO DAVID C*	29	49	12	19
JAY DEE PPTYS LLC*	19	50	13	34
JAY DEE PPTYS LLC*	27	49	13	8
JAY DEE PPTYS LLC*	29	49	12	20
JAY LYNCH PPTYS LLC*	29	49	12	20
JAY WESLEY E & DONNA L	11	51	13	14, 23
JAYNES PHILIP C	11	51	13	3
JAYNES PHILIP C*	11	51	13	3, 4
JBBB, TRST	45	47	12	19
JBK & LMK, RT	15	51	11	30
JBK & LMK, RT*	15	51	11	30
JBKR PPTYS LLC*	35	48	13	29
JBKR1 PPTYS LLC*	37	48	12	3
JBL HOLDINGS LLC*	37	48	12	12
JBL HOLDINGS LLC*	39	48	11	7
JCA PPTYS LLC*	37	48	12	1
JCA PPTYS LLC*	39	48	11	6
JCAM LLC*	39	48	11	7
JC-KW LTD*	35	48	13	29
JCP RANCH LLC	17	50	14	13, 24
JCP RANCH LLC*	37	48	12	23
JEANETTA STEPHEN C & ELIANA F*	35	48	13	20
JEANS PAMELA SUE*	37	48	12	3
JEAVONS GRANT C & HELEN A	19	50	13	20
JEFF CRANE BUILDERS INC*	33	48	14	22
JEFFERSON CITY AREA YOUNG MEN'S CHRISTIAN ASSOC	51	46	12	15
JEFFERY DONALD BRUCE	49	46	13	23, 26
JEFFREY E SMITH INV CO LC*	43	47	13	9
JEFFRIES BEVERLY JANE*	29	49	12	20
JEFFRIES CHARLES R & NELLIE A	29	49	12	4
JEFFRIES DUSTIN A & KRISTIN M COOKSEY*	35	48	13	20
JEFFRIES ELI L & GERALDINE F	29	49	12	4
JEFFRIES IONA*	29	49	12	4
JEFFRIES JAMES R & DELISA A*	29	49	12	11
JEFFRIES JERRI JEAN	39	48	11	28
JEFFRIES KRISTEN A*	43	47	13	9
JEFFRIES LARRY D & MARY E, TRST	47	47	11	16
JEFFRIES LARRY D & MARY E, TRST*	47	47	11	17
JEFFRIES LOGAN R & KARISSA JAMES	29	49	12	4
JEFFRIES LUTHER & RENATTA, FT*	27	49	13	14
JEFFRIES TIMOTHY & JAN, RT*	45	47	12	18
JEFFRIES, FT	27	49	13	14
JEMERSON LAND CO LLC	55	45	12	6
JEN PHILIP H S & BETTY Y, RT*	43	47	13	5
JENKINS AARON & STEPHANIE*	11	51	13	35
JENKINS ARCHIE E & THERESA A*	23	50	11	6
JENKINS BARRY S & LISA E*	37	48	12	12
JENKINS BOBBY J & ANNA F*	33	48	14	1
JENKINS FREDRICK & AMBER*	21	50	12	15
JENKINS G SCOTT & DORIS J*	37	48	12	21
JENKINS JERRY L*	19	50	13	12
JENKINS M LEE & TERESA (BILLUE)*	31	49	11	4
JENKINS M LEE & TERESA BILLUE*	31	49	11	3
JENKINS PHILIP & JOHANNA*	23	50	11	19
JENKINS RYAN C & MELISSA*	37	48	12	3
JENKINS WILLIAM & CATHERINE LANG*	35	48	13	4
JENKS FAMILY, RT	43	47	13	4
JENNE MATTHEW D & MELINDA J*	35	48	13	34
JENNE WAYNE S, TRST*	51	46	12	28
JENNINGS BRYAN R & SARAH A	23	50	11	4
JENNINGS BRYAN R & SARAH A*	23	50	11	4
JENNINGS DOUGLAS L & AMBER L*	35	48	13	5
JENNINGS FAMILY, TRST*	55	45	12	8
JENNINGS GARY D & MARY C	11	51	13	2, 11
JENNINGS JACK CARL	21	50	12	16
JENNINGS JAMES R & CHERYL A	25	49	14	13
JENNINGS JAMES*	51	46	12	22
JENNINGS JAY & SUZANNE	33	48	14	26
JENNINGS JAY & SUZANNE*	43	47	13	5
JENNINGS JERRY A & RITA S	13	51	12	22
JENNINGS LOYD ET AL*	11	51	13	3
JENNINGS MARY C & GARY D	11	51	13	2
JENNINGS MELANIE ANN*	29	49	12	9
JENNINGS MICHAEL C & STEPHANIE	49	46	13	24, 25
JENNINGS MICHAEL CHRISTOPHER	55	45	12	19, 20
JENNINGS MICHAEL W & PAMELA K	19	50	13	36
JENNINGS NEAL W & BECKY L	11	51	13	12, 13
JENNINGS ROBERT EARL & MARY JANE, TRS	15	51	11	23
JENNINGS ROGER H & PEGGY J	13	51	12	20
JENNINGS ROY L & CHERYL L	23	50	11	18
JENNINGS SAMUEL L & ANNE L	15	51	11	20
JENNINGS SAMUEL L & ANNE L*	15	51	11	20
JENNINGS TERRY R & DIANE, FT	25	49	14	22, 27
JENNINGS TIMOTHY & LISA ENGLAND	33	48	14	2
JENNINGS TUI LEONA*	35	48	13	20
JENNINGS VERNON L	29	49	12	16
JENNINGS VERNON LYLE, RT	35	48	13	5
JENSEN DAVID & CHRISTINA*	51	46	12	27
JENSEN JAY	13	51	12	34
JENSEN JOHN D & KATHRYN F*	37	48	12	12
JENSEN JOHN LARRY	21	50	12	9, 10
JENSEN KAREY*	21	50	12	23
JENSEN MARY R & CHRISTOPHER M	51	46	12	22
JENSEN MICHAEL K & ELDORA M	29	49	12	12
JENSEN MICHAEL K & ELDORA M*	29	49	12	12
JENSEN TRACY ANNE	27	49	13	13
JENSEN TURNER C*	29	49	12	20
JEROME DARRIN L & SHERRY A*	15	51	11	28
JESPERSEN LARRY D & EDITH E, RT*	29	49	12	10
JESPERSEN LARRY D & EDITH E, RT*	37	48	12	21
JESSE DONNA J*	29	49	12	5
JESSE JOSEPH C & DONIA A*	29	49	12	11
JESSIP ASHLEY*	37	48	12	12
JESTIS BENNY & LEE ANN	55	45	12	3
JETTON RAYMOND & NICOLE*	51	46	12	35
JFS & DKS 2008, RT*	55	45	12	3
JG QUALITY PPTYS LLC*	37	48	12	12
JHDL PPTYS LLC*	29	49	12	30
JIMENEZ JESUS GUILLEN*	27	49	13	25
JIMENEZ REYNALDO RAMIREZ*	29	49	12	20
JINDRA FRANK*	35	48	13	8, 17
JIRA ANDREW & CYNTHIA*	37	48	12	21
JIRA CHARLES J & SHEILA K	33	48	14	12
JIRA CHARLES J & SHEILA K, RT	35	48	13	7
JIRA CHARLES J, RT*	33	48	14	1
JJAG LLC	11	51	13	16, 21
JJAG LLC	17	50	14	35
JJAG LLC	19	50	13	8, 19, 30
JJAG LLC	27	49	13	32, 33
JJAG LLC*	17	50	14	35
JJJB LLC*	37	48	12	3
JJKL LLC*	29	49	12	30
JJR DVPMT LLC*	37	48	12	1
JJR DVPMT LLC*	43	47	13	9
JKB 2007 & BNB 2007, RT*	45	47	12	19
JKB 2007, RT	45	47	12	18
JKM LAND LIMITED LP	19	50	13	35
JMD CONSULTANTS LLC*	37	48	12	3
JNM PPTYS LLC*	35	48	13	20
JOBE FAMILY, TRST*	51	46	12	17
JOBE JEREMY & CHERYL*	35	48	13	20
JOBE KELLY	51	46	12	33
JOBE RALPH C & ERICA R	15	51	11	30
JOBKE RICHARD & ANN*	27	49	13	23, 26
JOHANN MICHAEL A & MARY BETH*	21	50	12	26
JOHANNING KURT W & BETH L*	27	49	13	24
JOHANNINGMEIER DANIEL & PATRICIA*	37	48	12	2
JOHANNSEN GERALD L	13	51	12	15
JOHANNSEN THOMAS L	13	51	12	15
JOHANSEN JUTTA ELLEN	27	49	13	18
JOHN & JULIA MARTIN LLC	11	51	13	21, 22, 34, 35, 36
JOHN & JULIA MARTIN LLC	19	50	13	1, 2
JOHN CHAD & JENNIFER	51	46	12	4
JOHN DANNY L	33	48	14	26
JOHN G GRONE FAMILY LLC	37	48	12	1
JOHN G GRONE FAMILY LLC	39	48	11	6
JOHN JOHN*	43	47	13	10
JOHN RENEE M & EDWARD LEE JOHN	47	47	11	16
JOHN RENEE M & EDWARD LEE JOHN*	47	47	11	17
JOHN WRIGHT FARMS LLC	25	49	14	22, 23
JOHN WULFF RENTALS LLC*	35	48	13	17, 20
JOHNSEN TAD A & VICKI J	27	49	13	13
JOHNSON AMANDA*	29	49	12	11
JOHNSON BLAIR W & CHRISTINE	35	48	13	7
JOHNSON BRIAN & SUSAN	25	49	14	23, 26, 27
JOHNSON BRYAN*	29	49	12	17
JOHNSON CAELUM H & WING YUEN VICTORIA YIM*	43	47	13	10
JOHNSON CATHERINE M & EBEN R	21	50	12	32
JOHNSON CATINA A*	37	48	12	16
JOHNSON CEMETERY*	47	47	11	28
JOHNSON CHAD & BARBARA*	27	49	13	24
JOHNSON CHAD J & TANIA A	21	50	12	6
JOHNSON CHASE MICHAEL & LINDSEY JO FINCH*	29	49	12	18
JOHNSON CHERYL A*	37	48	12	3
JOHNSON CHERYL L*	29	49	12	19, 20
JOHNSON CHRISTOPHER & JONI A B*	39	48	11	8
JOHNSON CLARK E*	29	49	12	17
JOHNSON CONSUELA DIANE*	11	51	13	2, 11
JOHNSON COREY & HEATHER*	37	48	12	21
JOHNSON DAN & MARY, FT	23	50	11	4
JOHNSON DANIEL B*	29	49	12	16
JOHNSON DANIEL W & MARLA L*	51	46	12	27
JOHNSON DANNY J & MEGAN M	23	50	11	21
JOHNSON DAVID L & SUSAN K LEUTSCHAFT*	37	48	12	11
JOHNSON DAVID S & KRISTI JEAN LIVINGSTON	45	47	12	5
JOHNSON DONALD R & MARY B CLARK'	27	49	13	27
JOHNSON DOUGLAS D & LINDA S	23	50	11	34
JOHNSON EMILY A*	37	48	12	11
JOHNSON GARY C & TERRY A*	45	47	12	4
JOHNSON GARY S & MARIE T	51	46	12	24
JOHNSON GERALD T*	37	48	12	2
JOHNSON GREGORY & LORI, FT*	45	47	12	18
JOHNSON HOWARD VERDELL*	21	50	12	10
JOHNSON IDA B*	19	50	13	28
JOHNSON JAMES & GLENNA, FT*	33	48	14	2, 11
JOHNSON JAMES K & ROBIN R	29	49	12	11
JOHNSON JAMES K & ROBIN R*	29	49	12	2
JOHNSON JAMES O & LEAH B*	37	48	12	15
JOHNSON JASON*	27	49	13	24
JOHNSON JEFFREY W & MARY ANN	33	48	14	2
JOHNSON JEREMY & ANGIE*	37	48	12	12
JOHNSON JERRY GALE	19	50	13	25
JOHNSON JEWELL & RICHARD A*	27	49	13	29
JOHNSON JOHN A & KAREN R*	21	50	12	12, 13
JOHNSON JOHN L & COLEENE	21	50	12	25
JOHNSON JOHN*	27	49	13	19
JOHNSON JOHNNY LEE*	35	48	13	20
JOHNSON JON E & ANNA M*	21	50	12	34
JOHNSON JONATHAN ROBERT*	37	48	12	3
JOHNSON JOSEPH ALEX*	37	48	12	3
JOHNSON JOSHUA L & CATRIN M, RT*	29	49	12	17
JOHNSON JOY M & KENNETH A*	37	48	12	21
JOHNSON KAREN J & JAY B*	49	46	13	1
JOHNSON KAREN J & JAY B*	51	46	12	6
JOHNSON KAREN LEANN	45	47	12	28, 33
JOHNSON KELLY LEE*	27	49	13	24
JOHNSON KENDALL*	27	49	13	24
JOHNSON KENNETH	19	50	13	34
JOHNSON KENT & BECKY	43	47	13	6
JOHNSON KENT & BECKY*	43	47	13	6
JOHNSON KEVIN	45	47	12	32
JOHNSON KEVIN R & NICOLE L	23	50	11	5
JOHNSON KODY R & VALERIE J	21	50	12	1
JOHNSON LEON L, RT	27	49	13	11
JOHNSON LEON L, RT*	27	49	13	11
JOHNSON LINDA P*	43	47	13	2
JOHNSON MARJEAN	47	47	11	22, 27, 28
JOHNSON MATTHEW & GLORIA M*	37	48	12	3
JOHNSON MICHAELLA M & DREW KRETZSCHMAR	23	50	11	22
JOHNSON NANCY J EST*	37	48	12	26
JOHNSON P DAVID & KANDICE K	45	47	12	19
JOHNSON PEGGY*	37	48	12	3
JOHNSON RALPH	43	47	13	20
JOHNSON RANDAL L & NANCI & GREGORY*	27	49	13	23, 26
JOHNSON RANDAL L & NANCI W*	35	48	13	20
JOHNSON RANDALL & NANCI*	35	48	13	20
JOHNSON RANDY L & NANCI W*	35	48	13	20
JOHNSON RICHARD A*	27	49	13	29
JOHNSON ROBERT A & KAREN E*	37	48	12	29
JOHNSON ROBERT ADAM & JENNIFER D*	27	49	13	24
JOHNSON ROBERT ADAM*	27	49	13	24
JOHNSON ROBERT M	31	49	11	19
JOHNSON ROBERT*	27	49	13	24
JOHNSON ROGER & JESSICA HOOD	21	50	12	25
JOHNSON RONALD A & KRISTI A*	29	49	12	12
JOHNSON RONALD R & MARILYN S	15	51	11	29
JOHNSON RUBY L, RT*	37	48	12	16
JOHNSON SAM*	29	49	12	35
JOHNSON SHAWN T*	27	49	13	24
JOHNSON SHELBY L*	27	49	13	27
JOHNSON SOLCOLLIN A & JAMES HEARD JR*	27	49	13	24
JOHNSON STACEY L	29	49	12	24
JOHNSON STANLEY JR & CHRISTINA*	45	47	12	18
JOHNSON STEPHEN & LYNDA, FT	21	50	12	12
JOHNSON STEPHEN A & NICOLE A	51	46	12	24
JOHNSON TANSY*	43	47	13	9
JOHNSON TERRY L & JEREMY P*	21	50	12	23
JOHNSON THOMAS W & PAMALA S*	17	50	14	24
JOHNSON TIMOTHY D & SONDRA D	55	45	12	22
JOHNSON TIMOTHY S*	37	48	12	10
JOHNSON WENDY & DAVID SALLEE	21	50	12	32
JOHNSON WILLIAM JR & HENRIETTA*	37	48	12	10
JOHNSON WILLIAM P & CHRISTINE O	45	47	12	11
JOHNSON WILMA J*	27	49	13	13
JOHNSON, FT KATHY E SIMS, TR*	29	49	12	19, 20
JOHNSTON CRAIG M	27	49	13	30
JOHNSTON JAY T*	37	48	12	10
JOHNSTON LAURA & MARC POWERS*	35	48	13	29
JOHNSTON MATTHEW & CATHERINE	29	49	12	24
JOHNSTON NICOLE*	45	47	12	3
JOHNSTON SHERI & KRISTEN PRATHER & KIMBERLY*	55	45	12	15, 16
JOHNSTON STEVEN A & JANET L*	37	48	12	2
JOHNSTON TERRI L	27	49	13	2
JOHNSTON WILLIAM J & JANICE A*	35	48	13	30
JOLI DVPMT INC*	45	47	12	18
JOLLEY GARY R & JULIA M*	27	49	13	24
JOLLEY GARY R & JULIA M*	29	49	12	4
JOLLY CHRISTOPHER S & GINA M	51	46	12	7
JOLLY GLENDA S*	29	49	12	9
JOLLY INC*	37	48	12	3
JOLLY RONDA KAY, TRST	13	51	12	34, 35
JONES ALFRED H & JOANNE J, RT	19	50	13	15
JONES ALFRED H & JOANNE J, RT*	45	47	12	18
JONES ANDREA E*	23	50	11	30
JONES AUSTIN C & FELICIA A	29	49	12	8
JONES BRENDA J*	35	48	13	20
JONES BRENDA JEAN*	35	48	13	17, 20
JONES BRENT & PATRICIA, TRSTS*	35	48	13	33
JONES BRITTIANY TAYLOR & ETHAN DALE JONES*	37	48	12	16
JONES BRUCE A & SANDRA M*	23	50	11	6
JONES CHARLES & NANCY*	35	48	13	29
JONES CHARLES K & TAMMY L	25	49	14	8, 9

Boone County Owner Index

NAME	PG	T	R	SEC
JONES CLARK L*	35	48	13	17, 20
JONES CLETES R & BONNIE C, FT	15	51	11	23
JONES CODY*	29	49	12	9
JONES DARRELL & JEANNE, TRSTS	39	48	11	21, 28
JONES DARRELL & JEANNE, TRSTS	45	47	12	10, 11
JONES DARRELL & JEANNE, TRSTS	53	46	11	16, 17, 20, 21
JONES DARRELL & JEANNE, TRSTS*	45	47	12	10
JONES DARRELL & JEANNE, TRSTS*	53	46	11	16, 21
JONES DAVID K & SHERRY L	11	51	13	30
JONES DAVID K & SHERRY L	9	51	14	25
JONES DAVID L & MARGARET H	29	49	12	2
JONES DEAN A*	11	51	13	14, 23
JONES DEBRA LEE*	29	49	12	14
JONES DENNIS L & LORETTA J*	35	48	13	20
JONES DONA K*	27	49	13	18
JONES ERIC & MICHELLE*	37	48	12	12
JONES ERIC S & DANA R*	21	50	12	15
JONES GLEN JR & DELORIS*	27	49	13	24
JONES INA E	25	49	14	29
JONES J TURNER, TRST	11	51	13	25, 36
JONES J TURNER, TRST	13	51	12	30
JONES J TURNER, TRST	19	50	13	2, 3, 4, 9, 10
JONES J TURNER, TRST	25	49	14	33
JONES J TURNER, TRST	45	47	12	23
JONES J TURNER, TRST*	11	51	13	25
JONES J TURNER, TRST*	25	49	14	32, 33
JONES JACK ALAN & SUSAN LEE	29	49	12	3
JONES JAMES C & MARLA J, RT*	29	49	12	26
JONES JANINE M*	15	51	11	31
JONES JASON M	27	49	13	2
JONES JERRY & DIANA & CHRISTINA MONGLER	29	49	12	9
JONES JERRY B & CARLA J*	27	49	13	35
JONES JOHN R & SUSAN B, RT*	45	47	12	17
JONES JOHN RAY & LISA GAYLE	25	49	14	32
JONES JULIE C*	37	48	12	12
JONES KATHY L*	29	49	12	29
JONES KEITH W & REBEKAH A LUETKEMEYER*	37	48	12	33
JONES KEITH W & REBEKAH A LUETKEMEYER*	45	47	12	4
JONES KENNETH W & CAROLYN J*	37	48	12	2
JONES KIERSTIN & ALDEN*	43	47	13	10
JONES LARRY R*	51	46	12	13
JONES LYNETTE & ROGER	51	46	12	6
JONES MARGARET & RUSSELL B*	19	50	13	29
JONES MATTHEW & CAMARIE, TRST	21	50	12	3
JONES MICHAEL D & MARLA A	29	49	12	24
JONES MICHAEL F & CATHERINE M	19	50	13	10
JONES MICHAEL F & CATHERINE M*	19	50	13	10
JONES NANCY C	27	49	13	6
JONES OLIS	11	51	13	13, 14
JONES PAMELA LYNNE*	37	48	12	21
JONES PATTY	29	49	12	27
JONES PETER D & RACHAEL E*	17	50	14	23
JONES RITHA J*	19	50	13	27, 34
JONES ROBERT ELLIS, RT	27	49	13	15, 22
JONES ROBERT G & KATHRYN R, FT	55	45	12	23
JONES ROGER C	51	46	12	20
JONES RONALD W & LISA L	21	50	12	1
JONES RUSSELL L & KATHRYN L	27	49	13	2
JONES SHELLEY J*	33	48	14	11, 12
JONES STACIA*	23	50	11	3
JONES STACY L*	27	49	13	25
JONES STEPHEN P & ROBIN R, RT	45	47	12	7
JONES TERRY & LOU TANNER-JONES	43	47	13	14
JONES TERRY & LOU TANNER-JONES	49	46	13	13
JONES THOMAS A & ALICE L	27	49	13	5, 6
JONES THOMAS A & ALICE L*	27	49	13	5
JONES TIMOTHY & AMBER*	37	48	12	12
JONES TRENT S & MACKENZIE L	21	50	12	23
JONES TYLER D & COURTNEY L*	35	48	13	20
JONES WAYNE B & ERIN C*	37	48	12	10
JONES WILLI & PAT*	27	49	13	28, 29
JONES WILLIAM C & ROBIN L	27	49	13	30
JONES WILLIAM E & CAROL A	17	50	14	28, 29
JONES-FINCK JADEANIA*	15	51	11	20, 21
JOOS STEVEN D & KARMA L	27	49	13	12
JORDAN CHRISTY LEE*	27	49	13	24
JORDAN DENNIS & MARY A*	19	50	13	28
JORDAN DENNIS B & MARY A	45	47	12	15
JORDAN DENNIS B & MARY*	37	48	12	10
JORDON LOREN CHAD & LESLIE L*	55	45	12	13
JOSE JEANNA E*	37	48	12	2
JOSE JOHN T & ALEXIS*	51	46	12	34
JOSE PHILIP & CATHY	49	46	13	13
JOSE SHIBU & SHEENA JOSE*	43	47	13	13
JOST MARC & BERNADETTE KAREN*	29	49	12	10
JOSTES WILLIAM C & ANNETTE S*	37	48	12	28
JOURDAN DONALD R	31	49	11	8
JOURET MICHAEL & REBEKAH*	21	50	12	15
JOY JAMES L & FRANCES J*	43	47	13	9
JOYCE ADAM C & JESSICA P*	37	48	12	21
JOYCE BYRON M & RUTH ANN CUNNINGHAM*	23	50	11	4
JPMORGAN MORTGAGE ACQUISTION CORP*	37	48	12	3
JQB CONST INC	43	47	13	1
JQB CONST INC	45	47	12	6
JQB CONST INC*	35	48	13	32
JRB INV PPTYS LLC*	45	47	12	4
JROUTE PPTYS LLC*	33	48	14	3
JSW & PAW, TRST PRISCILLA A WEBER, TR	45	47	12	10
JUDD JAMES B & DOROTHY J	27	49	13	22
JUDD MICHAEL R & RITA M	29	49	12	34
JUDD MICHAEL R*	29	49	12	27
JUDKINS JAMES & STELLA*	37	48	12	16
JUDY GRACE J & CHARLES W	39	48	11	32
JUDY GREG & JAN JUDY-MARCH	9	51	14	23, 24, 25, 26
JUDY GREGORY T	9	51	14	12, 13
JUDY GREGORY T*	9	51	14	12
JUDY VIRGINIA ALICE, TR	11	51	13	28
JUDY, FT	25	49	14	11, 12, 13, 14
JUENGERMANN HANS & LEE*	29	49	12	2
JUENGERMANN LEE & CECILIA	27	49	13	11
JUENGERMANN LEE & CECILIA*	43	47	13	25
JUENGERMANN LEE*	37	48	12	16
JULIAN FREDRICK-CAROLE, TRST*	37	48	12	12
JULIAN STEPHANIE G & MARK F JULIAN SR*	37	48	12	10
JUNCTION INV HOLDINGS LLC*	11	51	13	1
JUNGERMANN CHARLES F & JOANN M	11	51	13	1, 2
JURICIC ALEX*	37	48	12	3
JURKOWSKI GAIL M*	29	49	12	9
JURKOWSKI JOHN E*	19	50	13	35
JUST CRUISING EQUESTRIAN CENTER LLC	27	49	13	9, 16
JUST WAVED LLC	21	50	12	7
JUST WAVED LLC*	27	49	13	8, 11, 24
JUST WAVED LLC*	29	49	12	18, 35
JUST WAVED LLC*	37	48	12	32
JUST WAVED LLC*	51	46	12	34
JUST WAVED LLC, MARK STEVENSON	33	48	14	17, 18
JWM HOLDINGS INC	39	48	11	9
JWPD INVS LLC	29	49	12	16

K

NAME	PG	T	R	SEC
K & B PROPERTY LLC	27	49	13	17
K & C RENTAL PPTYS LLC	17	50	14	3, 25
K & C RENTAL PPTYS LLC*	17	50	14	25
K & J COMMERCIAL PPTYS LLC*	11	51	13	1
K & J COMMERCIAL PPTYS LLC*	13	51	12	6, 28
K & J COMMERCIAL PPTYS LLC*	29	49	12	10
K & K WOOD PRODUCTS LLC*	15	51	11	10
K & P HOLDINGS LLC*	35	48	13	17
K&J PROPS LLC*	35	48	13	20
K4 FARMS LLC	17	50	14	21, 22, 27, 28
K4 FARMS LLC*	17	50	14	22, 27
KABLE ARMIN-BONNIE, TRST	19	50	13	3
KABLE IAN M & RACHEL R, JLT*	37	48	12	3
KABLER WES C & SANDY L*	19	50	13	35
KABRICK JOHN M & LAURA R	13	51	12	29
KABRICK JOHN M & LAURA R	29	49	12	5
KADLEC JOHN F & CINDY S	43	47	13	14
KAEMPFER KYLA M & JASON M DAVIS*	35	48	13	20
KAFER BARBARA E, RT*	51	46	12	34
KAHL RYAN M & JACKLYN Y*	43	47	13	10
KAHLER KENNETH & CYNTHIA	39	48	11	33
KAHN AZES & MARYDELL E*	27	49	13	24
KAHRMANN HENRY T & JOAN C	51	46	12	25, 26
KAHVECI MEHMET & MUSERREF*	29	49	12	10
KAISER DENNIS L (1/2) & CAROL LEIGH SPRIGGS (1/2)	43	47	13	11
KAISER GARY*	37	48	12	21
KAISER GILBERT B & SANDRA L	15	51	11	4
KAISER JOHN G & MARY A, TRST	27	49	13	19
KAISER MATTHEW J*	29	49	12	19
KAISER MILDRED L, RT*	43	47	13	2
KAISER RUSSELL III & TONI*	33	48	14	2
KALEIDOSCOPE VISION LLC*	27	49	13	14
KALENDER ESAD & LJILJANA*	35	48	13	20
KALLENBACH JOHN C & NENA	23	50	11	28, 33
KALLENBACH JOHN C & NENA*	23	50	11	27, 34
KALLENBACH JOHN TYLER & AMY	29	49	12	2
KAMMERICH WAYNE & KAREN	25	49	14	36
KANATZAR BUFORD C & HELEN F	11	51	13	3, 10
KANATZAR RONALD L & LEDENA K*	13	51	12	5
KANCO II LLC	35	48	13	19, 30
KANCO LLC	27	49	13	24
KANCO LLC*	27	49	13	24
KANDLIK E CHARLES & CAROL ANN*	33	48	14	1
KANDLIK JENNIFER M & JAMES*	25	49	14	36
KANE ADDIE MARIE*	35	48	13	4
KANE W PATRICK & PAMELA A MAUCH	29	49	12	18
KANE W PATRICK & PAMELA A MAUCH*	29	49	12	17
KANSAS CITY SOUTHERN RAILWAY CO	13	51	12	1, 2
KANSAS CITY SOUTHERN RAILWAY CO	15	51	11	6, 8, 9, 14
KANSAS CITY SOUTHERN RAILWAY CO*	15	51	11	5
KANTER-MORRIS, TRST*	35	48	13	27, 28
KANTNER-MORRIS, TRST*	35	48	13	28
KANUCKEL LESLIE H & KAREN L*	29	49	12	33
KAP CIN*	29	49	12	19, 20
KAPILA VINEET B & AMBER R*	27	49	13	20
KAPLAN MICHAEL F, RT	19	50	13	33, 34
KAPLAN MICHAEL F, RT*	19	50	13	27, 28
KAPLAN MICHAEL F, TRST	19	50	13	2, 3, 11
KARDELL DANIEL JOSEPH*	27	49	13	27
KARPOWICZ JAMES M	43	47	13	22
KARR ARTHUR L & DALE B	23	50	11	32
KARR LOUISE, RT*	19	50	13	26
KARRICK JASON & KELLIE DICKENSON	11	51	13	25, 26
KARWOSKI ROGER W & DEBRA J*	43	47	13	3
KASMANN SCOTT A & JANICE A*	37	48	12	2
KASMANN SHANNON & AMIR ZIV*	33	48	14	2
KASMANN SHANNON LEE*	33	48	14	1, 2
KASNER TIMOTHY J & CASEY C	11	51	13	2
KASSEBAUM JAMES W ET AL	31	49	11	20, 29
KASTENS DENNIS E & CHRISTINE A*	35	48	13	20
KASTER DONNA L & JAMES*	35	48	13	29
KASTER JAMES A & DONNA L*	35	48	13	20
KASTER MATTHEW DAVID & JORDAN RAE CHAVEZ*	37	48	12	12
KATECAR PPTYS LLC*	39	48	11	7
KATEMAN LAURIE ANN*	31	49	11	9
KATZ DAVID A & JACQUELINE M	23	50	11	34
KATZ MARTIN L & HELEN C SHEEHAN	49	46	13	26, 35
KAUBLE DONALD W & COLLEEN P	11	51	13	32
KAUBLE DONALD W & COLLEEN P	19	50	13	5
KAUFMAN JEFFREY J & KIMBERLY A*	43	47	13	8
KAUFMAN JERRY A JR & LINDA*	29	49	12	14
KAUFMAN KEVIN L & ROBYN E*	27	49	13	12
KAUFMAN KORY L & ROBYN A	33	48	14	14
KAVANAUGH BRANDON*	37	48	12	21
KAY G ROGER & LINDA L	29	49	12	12
KAYS JEFFREY R & LAURA*	55	45	12	14
KAYSER THOMAS M & LISA E, RT*	55	45	12	14
KAYSON JUDITH A & DAVID E ARGUE	45	47	12	19
KEASTER ARMON J & MONA L, TRST & JUDY A GRUNDLER	29	49	12	11
KEEL ANTHONY M & TRACY*	29	49	12	35
KEEL TONI M & JOHN C*	37	48	12	11
KEELING BILLY F & JANET S*	45	47	12	22
KEELING MICHAEL CODY*	37	48	12	16
KEENAN DAVID C & MARY E, TRSTS*	33	48	14	2
KEENAN MARILYN SUE, TRST*	29	49	12	11
KEENE E KENNETH & JO ANN	45	47	12	19
KEENE GREGORY M	11	51	13	25, 26
KEENE MICHAEL P & TERESA K*	39	48	11	5
KEENER JOHN G & DEBBRA J*	21	50	12	17
KEENEY DON R & MARY F*	37	48	12	3
KEENEY JOSHUA M & CARIE LYNN	55	45	12	3
KEEPERS CRAIG W*	33	48	14	5
KEESLING DWIGHT E & ALIENE K*	29	49	12	16
KEETER EILEEN & JOSHUA EGBERT*	37	48	12	16
KEETON DEREK W & AMANDA K & PHILLIP D & SHANNON*	29	49	12	34
KEEVEN JULIA A, TR	15	51	11	5, 6
KEHL JASON S & BRENDA G	15	51	11	30
KEHL PAUL R & BEVERLY J*	17	50	14	1, 12
KEHRER EDWARD J & ERIN M	21	50	12	10
KEIL DANIEL R & LAKEYA R	13	51	12	3, 10
KEIL NORMA J, TRST	13	51	12	9, 10
KEIL RAYMOND L & JANICE M, RT	13	51	12	3, 4, 8, 9, 15
KEIL RICHARD D & NORMA J, TRSTS	13	51	12	3, 4, 10
KEIMIG GREGORY PAUL & RENEE ANN*	45	47	12	18
KEITH BRADLEY J & JENNIFER L*	13	51	12	35
KEITH DYLAN T & CHEYENNE N*	27	49	13	25
KEITH KEVIN & CHARITY	25	49	14	1, 2
KEITH MARCELLA FERN, RT*	37	48	12	3
KEITH RUSSELL D & GLENDA*	43	47	13	11
KEITH TRISHA D*	33	48	14	1
KEITHAHN, TRST*	43	47	13	9
KEITHLEY BILL & BONNIE, TRST	43	47	13	26
KEITHLY GARRETT L & SONJA S	21	50	12	18
KELLAR DANIEL & CHRISTINA, RT*	43	47	13	10
KELLENBERGER JOSEPH & ALLISON*	37	48	12	12
KELLER ADRIAN M*	37	48	12	12
KELLER CLIFFORD W*	43	47	13	23
KELLER DAVID B & SUSAN*	35	48	13	29
KELLER KEITH C & DONNA C*	21	50	12	23
KELLER KIRK & KIMBERLY JM DOWNS*	37	48	12	3
KELLER KRIS & KELLY K*	27	49	13	25
KELLER WILLIAM J JR & SHAYLA B*	29	49	12	23
KELLEY CHAD C*	29	49	12	20
KELLEY CHRISTIAN M & DANA N*	37	48	12	12
KELLEY ERIC KYLE & MEGAN E*	37	48	12	21
KELLEY FAMILY LLC	31	49	11	5
KELLEY H MICHAEL & REBECCA*	37	48	12	12
KELLEY HENRY A & JEANNE KELLEY(DUDENHOEFFER)*	39	48	11	8
KELLEY HOLLY E*	29	49	12	14
KELLEY LARRY & DIANA*	15	51	11	9
KELLEY MICHAEL L*	27	49	13	25
KELLEY ORVILLE E JR & BRENDA S	55	45	12	23
KELLEY, FT	31	49	11	5
KELLOGG LEONARD F & MARY F*	27	49	13	20
KELLY ANN, RT	53	46	11	5, 8
KELLY BILLY O & EARMAN J KELLY	47	47	11	17
KELLY CHRISTOPHER S & JANET B*	35	48	13	27
KELLY CURT R & PEGGY J*	13	51	12	21
KELLY DANIEL H & AMY M*	29	49	12	20
KELLY DARRIN & CINDY	13	51	12	8
KELLY DAVID & CYNTHIA DEBLAUW	51	46	12	30
KELLY J D EXCAVATING INC*	27	49	13	35
KELLY JAMES & BLONDELL*	35	48	13	20
KELLY JANET T & MICHAEL J	43	47	13	24
KELLY JANICE C*	37	48	12	10
KELLY JERRY D & DIANA L	33	48	14	4
KELLY JERRY D & DIANA L	45	47	12	10
KELLY JERRY D & DIANA L*	33	48	14	4
KELLY JERRY D & DIANA L, RT*	27	49	13	35
KELLY JOHN ROY & BARBARA ANN*	29	49	12	20
KELLY JOSEPH F & JANICE S*	37	48	12	21
KELLY KAREN S, RT*	37	48	12	28
KELLY KEVIN & PAULA	29	49	12	13
KELLY MATTHEW C & CINDI R	29	49	12	5
KELLY MATTHEW C & CINDI R*	29	49	12	20
KELLY MICHAEL & CHERYL, TRSTS*	35	48	13	27, 28
KELLY MICHAEL J & JANET T	45	47	12	19
KELSEY MARK I & KATHLEEN M	11	51	13	24
KEMNA BRIAN A & VICKI J	51	46	12	18
KEMNA JASON & JENNIFER	21	50	12	29
KEMNA MATTHEW	51	46	12	13
KEMNA MATTHEW	53	46	11	18
KEMNER WILLIAM & LINDA, TRSTS	13	51	12	5, 6
KEMP ASHLEI & BRYAN & MARLENE*	33	48	14	1
KEMP DARRELL & KIMBERLY*	27	49	13	11
KEMP GREGORY*	37	48	12	3
KEMP JAMES KIM & MAUREEN Y*	27	49	13	11, 14
KEMP JOHN R & TAMERA L*	33	48	14	1
KEMP SUSAN M*	27	49	13	24
KEMPER CYNTHIA A*	29	49	12	10
KEMPER JAMES D SR & JACKIELYN D*	23	50	11	5
KEMPER JAMES T & JENNIFER*	19	50	13	1
KEMPER KEVIN RAY	45	47	12	13
KEMPER PETER L & SUSAN L & CHAD W & SHANA L MARTIN	39	48	11	7
KEMPER SUSAN G & STEVE D*	33	48	14	1
KEMPER, RT	19	50	13	26
KEMPF JORDAN & SAMANTHA	33	48	14	9
KEMPF TRAVIS & JESSICA, TRST	33	48	14	10
KEMPF TRAVIS & JESSICA, TRST*	33	48	14	10
KEMPKER STEVE & BARBARA WEAVER	21	50	12	10
KENAI FARMS LLC*	15	51	11	16
KENDALL KARL II & SARAH KENDALL & PATRICIA RIELY*	43	47	13	10
KENDALL KARL II & SARAH RIELY*	43	47	13	10
KENDALL RONALD L & ROXENNE	11	51	13	12
KENDALL TIFFANY D & CHRISTOPHER A HOPFENBLATT*	37	48	12	12
KENDRICK ADAM & CRYSTAL	39	48	11	5
KENDRICK ANTHONY J & KATHY J	15	51	11	21
KENDRICK JIMMIE*	35	48	13	4
KENDRICK TODD & THERESA DIANA KENDRICK	15	51	11	20
KENNEDY BILLY JOE JR	23	50	11	6
KENNEDY JAMES R & MARY A*	37	48	12	16

Boone County Owner Index

NAME	PG	T	R	SEC
KENNEDY JUANITA M, RT	19	50	13	22, 27
KENNEDY JUANITA M, RT*	19	50	13	27
KENNEDY KATHY L*	37	48	12	12
KENNEDY MELISSA GAIL	11	51	13	11
KENNEDY MICHAEL & MACKENZIE	31	49	11	10
KENNEDY RICHARD & KATHLEEN, RT*	37	48	12	12
KENNEDY WENDY A B, TRST	31	49	11	10
KENNEDY WENDY A B, TRST*	37	48	12	3
KENNER NELSON L & JERRIE J*	43	47	13	23, 24
KENNISH MICHAEL S & KRISTIN E*	49	46	13	26
KENNISON SCOTT & CHERYL	23	50	11	5
KENNON DAVID C & ANGELA R	29	49	12	26
KENT ANDREW & NATALIE ABRIGHT*	35	48	13	20
KENT CARLOS G & WANDA GRACE*	13	51	12	32
KENT CHESTON & KIMBERLY*	21	50	12	24
KENT DENNIS CHARLES, RT	11	51	13	25, 36
KENT DENNIS CHARLES, RT	13	51	12	30, 31
KENT DENNIS CHARLES, RT	21	50	12	6
KENT JEREMY K	13	51	12	32
KENT JERRY W & ELISABETH D	13	51	12	31
KENT THOMAS J JR & ELIZABETH A*	51	46	12	8
KEPHART ROBERT & SHIRLEY*	27	49	13	14
KEPHART SHARON K*	29	49	12	9
KERLEY TIMOTHY A & ROSA M*	51	46	12	18
KERN ANDREW & ANNE*	43	47	13	14
KERN JEFFREY & JESSICA KENNEDY*	35	48	13	20
KERPASH JOHN J SR & NANCY R	29	49	12	14
KERPASH JOHN JR & ALLISON M	23	50	11	29
KERR BOBBY P & JEANNE M	25	49	14	17
KERR BOBBY P & JEANNE M*	25	49	14	17
KERR MARY E & P DARREN TOTTEN	33	48	14	15
KERR PHILLIP N*	33	48	14	2
KERSEY STEPHEN K*	37	48	12	1
KERSEY TIM*	29	49	12	11
KERSEY'S INVS LLC*	29	49	12	11, 19
KERWIN KATHLEEN	43	47	13	25, 36
KERWIN KATHLEEN M	43	47	13	25, 26, 36
KERWIN KATHLEEN M	45	47	12	30
KERWIN KATHLEEN*	43	47	13	26
KESINGER KELLY*	43	47	13	3, 10
KESLER JOHN ANTHONY & ELLEN*	29	49	12	16
KESPOHL ERIN*	35	48	13	20
KESPOHL GARY LEE &PATRICIA G & LYNN E & DIANE S ALLEN*	37	48	12	11
KESSLER DYLAN & STEPHANIE*	43	47	13	2
KESSLER KENDAL L & SADIE S*	43	47	13	10
KESSLER MATTHEW & CARISA*	27	49	13	11
KETAB POULAD*	35	48	13	29
KETCHUM PPTYS LLC	21	50	12	23
KETCHUM PPTYS LLC*	21	50	12	23
KETCHUM ROBERT & HOLLY*	21	50	12	23
KETCHUM ROBERT E	21	50	12	23
KETRING ALAN R & PHYLLIS J	43	47	13	35
KETRON PAUL D & TAMMIA M	21	50	12	2
KETTINGER JANE M*	25	49	14	36
KEYES ALFRED N & PATSY S*	55	45	12	22, 23
KEYTON R C & MARY E	11	51	13	4, 5, 6, 7, 8, 9
KEYTON R C & MARY E*	11	51	13	4, 5, 8
KEYTON ROBERT C & MARY E	11	51	13	4, 5, 6, 7, 8, 9, 18
KHAN ENTERPRISES LLC	29	49	12	19
KHAN ENTERPRISES LLC*	29	49	12	19
KHAN PPTYS LLC*	27	49	13	24
KHAN PPTYS LLC*	29	49	12	20
KIDDOO CATHY S & TONY C	35	48	13	19
KIDWELL CAROLYN J*	27	49	13	25
KIDWELL CHARLES & MARY M UNNERSTALL*	19	50	13	26
KIDWELL DEBRA L*	37	48	12	21
KIDWELL GREGORY K & THERESE J*	37	48	12	15
KIDWELL JEFF & DIANE*	25	49	14	36
KIEFER CHRISTINE M*	51	46	12	28, 33
KIEHL DONALD & LORI*	27	49	13	25
KIENE JOHN M & CATHY	11	51	13	7
KIENTZ RENEE DENISE*	35	48	13	20
KIESLING JERRY W & ELOY MONTENEGRO-CHAIDEZ*	13	51	12	28
KIFFE HEATHER & KEVIN	27	49	13	23
KILBURN TERRY L & ERIN D*	21	50	12	23
KILE BERNIE	55	45	12	14
KILE BERNIE J & LISA D	47	47	11	30
KILE BOBBY L & TINA L	55	45	12	15
KILE KODY O & LAUREN	51	46	12	30
KILEY CHRISTINE & TERRANCE L*	37	48	12	21, 28
KILEY CHRISTINE*	29	49	12	26
KILEY RICHARD L & REBECCA T	37	48	12	13
KILFOIL JAMES MICHAEL & LORI L	51	46	12	32
KILFOIL STEVEN J & BARBARA J*	27	49	13	22
KILFOYLE SHARON L	43	47	13	25
KILFOYLE SHARON L	45	47	12	30
KILGORE DAVID W*	27	49	13	31
KILGORE JERRY & PEGGY*	29	49	12	10
KILGORE LANE & LINDSAY*	37	48	12	10
KILGORE ROBERT W (SR) & RUTH & ROBERT W JR	11	51	13	5
KILGORE ROBERT W JR	19	50	13	4, 5, 8, 9
KILGORE ROBERT W JR	33	48	14	1
KILGORE ROBERT W JR*	33	48	14	1
KILGORE TIMOTHY M & H J	13	51	12	32
KILPACK JASON & HUE THI KILPACK*	21	50	12	2, 3
KILPACK JASON A & HUE THI*	21	50	12	2, 3
KILPACK JASON A & HUE*	21	50	12	2, 3
KIM ANDREW JOUNG-SU & SUJAN SUN-JIN KIM*	35	48	13	29
KIM BRENDA K*	35	48	13	29
KIM GLORIA & BENJAMIN SUNG DUKE SHIM & GRACE SHIM*	35	48	13	20
KIMBALL ROBERT L & RUBY L*	37	48	12	11
KIMBLE RANDY & KATRINA*	27	49	13	8
KIMBROUGH JERRY C & DEBRA S*	33	48	14	1
KIMCHI ERIC & KIM*	43	47	13	14
KIMDEN, TRST*	15	51	11	31
KIMSEY CHARLES W & JACQUELINE M*	33	48	14	1
KINCANON FAMILY, RT*	35	48	13	18
KINDER MICHAEL & LINDA*	19	50	13	26
KINDER MICHAEL R & LINDA C	19	50	13	26
KINDER MICHAEL R & LINDA C*	19	50	13	26
KINDLE LINDSEY*	29	49	12	20
KINDWALL ANTHONY & CARRI RISNER*	27	49	13	35
KING ADAM D J P	23	50	11	18
KING BERNARD*	37	48	12	11
KING CARROLL*	37	48	12	3
KING CHARLES E & SUZANNE M*	11	51	13	36
KING CODY & ANDRIEL*	43	47	13	3
KING DAVID L & LINDA L	29	49	12	8
KING DOUGLAS D & TERESA M	33	48	14	27
KING GAYE ANNE*	29	49	12	17, 18
KING GEORGE E JR & SUSAN L*	21	50	12	34
KING JOHN N & SUSAN D*	51	46	12	22
KING JOHN R	27	49	13	6
KING JOHN R, RT*	27	49	13	6
KING MARILYN YVONNE*	37	48	12	12
KING MEGAN C*	43	47	13	24
KING NATHAN D & TAMMY D	21	50	12	19
KING NATHAN D & TAMMY M	23	50	11	19
KING NATHAN D & TAMMY M*	23	50	11	30
KING PHILIP & DOMINIQUE*	27	49	13	26
KING RICKY W*	27	49	13	13
KING STUART & BARBARA	45	47	12	13
KING THOMAS S JR & LACY C*	23	50	11	29
KING TRAVIS L & BRENDA M*	37	48	12	28
KING WAYNE & JOY*	29	49	12	35
KING, TRST CLAYTON & BETTY JO*	15	51	11	32
KINKADE CODY & MELISSA	31	49	11	6, 7
KINKADE GLEN & SUE*	29	49	12	19
KINKEAD ROBERT L & KAREN M	17	50	14	14
KINKEAD ROBERT L & KAREN M*	17	50	14	14
KINKEAD ROBERT L*	29	49	12	27
KINKEAD ROBERT L*	37	48	12	14
KINKEAD WILLIAM ALAN & SANDRA	43	47	13	8
KINNEY JAMES P*	29	49	12	10
KINNEY JOSEPH P & RACHEL E, RT	55	45	12	15
KINNEY MARY KAY*	43	47	13	8
KINNISON DANA K, RT*	35	48	13	29
KINSER ADAM B	19	50	13	36
KINSER, TRST ROBERT & CAROLYN, TRS	51	46	12	12
KINSLEY CRYSTAL A & ROBERT E JR*	27	49	13	24
KINTNER MANCLE & MARCUS*	29	49	12	11
KINTNER MANCLE G JR & JOSEPHINE*	39	48	11	5
KINTNER ROBERT A & WILMA J*	21	50	12	33
KIPPLEY KIRK R & MARILYN J*	37	48	12	16
KIPPLEY KRISTINE D*	37	48	12	10
KIRCHHOF TRACY E*	27	49	13	25
KIRCHHOFF RYAN & JULIE WIECKEN	23	50	11	6
KIRCHHOFF, RT	43	47	13	9
KIRCHNER, FT	55	45	12	14
KIRK H LOUESE & STEVEN D	51	46	12	21
KIRK STEVEN & H LOUESE	51	46	12	16
KIRKMAN LARRY R & LOURDES*	43	47	13	10
KIRKPATRICK GARY L & PATRICIA*	35	48	13	7
KIRKPATRICK JUDITH I*	27	49	13	35
KIRKPATRICK MARCUS D & TRACY L*	27	49	13	7
KIRKPATRICK REBEKAH J*	29	49	12	11
KIRKPATRICK ROBERT K & PEGGY A*	45	47	12	4
KIRMSE BRIAN P & MELISSA	49	46	13	13
KIRTLEY DAVID ALAN & TERRY L	23	50	11	23
KISIDA BRIAN & LYDIA D CLARK*	43	47	13	11
KISSANE STEPHEN J & BETTY L*	43	47	13	23, 26
KISSINGER CARLY & ADAM*	27	49	13	24
KITCH MARCUS J & EVELYN K	23	50	11	29
KITCHEN RICHARD & SUSAN J	43	47	13	15
KITCHENS LISA*	37	48	12	21
KITE MARTHA SUE, FT*	35	48	13	4
KITTLE CLAYTON DALE, FT	25	49	14	22
KJ PROPERTY GROUP LLC*	29	49	12	17, 20
KJ PROPERTY GROUP LLC*	37	48	12	30, 31
KJK ENTERPRISE LLC	45	47	12	18
KK MO PPTYS LLC*	29	49	12	30
KLAAS JONATHAN & AMBER*	33	48	14	13
KLASING AMRON N & MICHAEL L*	21	50	12	33
KLAUSMEYER ROBERT J & PIPER L	19	50	13	5, 6, 7, 8
KLEFFNER DORIS A*	37	48	12	3
KLEFFNER, FT*	35	48	13	29
KLEIBER BRIAN & ALLISON	43	47	13	21
KLEIN CERRY & DEBRA ANN	25	49	14	25, 26
KLEIN CRAIG & DEBRA PAIGE KLEIN*	29	49	12	23
KLEIN GREGORY N & JOYCE A*	37	48	12	3
KLEMME BYRON & DONNA, FT*	51	46	12	33
KLEMME BYRON G	51	46	12	33
KLEMME JEFFREY PAUL & KATHY D*	21	50	12	3
KLEMME MATTHEW G & CANDICE L	51	46	12	33
KLEMME STANLEY & MARTHA, TRST	51	46	12	32
KLENDA JERILYN & JARRED*	19	50	13	28
KLENKE GARY W & MISTY N ROUSE	13	51	12	29
KLENKE ROY & LISA*	25	49	14	36
KLENKE THOMAS J & BILLIE J	25	49	14	25
KLENKE-HARRIS PATRICIA L*	15	51	11	20, 29
KLENKLEN MICHELLE, RT	25	49	14	22, 27
KLEPAC TERESA L HOWARD*	29	49	12	10
KLEPEL STEVE M	27	49	13	5
KLEPPER H KEITH	13	51	12	32
KLEPPER NATHAN	33	48	14	7, 18
KLIETHERMES NATHAN G	47	47	11	19
KLIETHERMES PAUL T & DAWN R*	29	49	12	5
KLIETHERMES ROGER & KATHY	49	46	13	24, 25
KLINE ANTHONY & FONDA*	27	49	13	25
KLINE ROBERT & AMY L ANTES	33	48	14	27
KLINZMAN ROBERT & SHERI L*	29	49	12	35
KLIPPEL HERMAN E & CARLA K*	51	46	12	27
KLOBNAK RODNEY J*	37	48	12	12
KLOPFENSTEIN NORMAN R & LINDA A	25	49	14	20
KLOTZ LYNN WINNER & DARLY P*	37	48	12	11
KLUSMEYER TIM & JULIE*	33	48	14	2
KLUSSMAN KENNETH R & VENORA*	37	48	12	2
KLUTHO WILLIAM J & PAULA J*	55	45	12	11
KM FARMS LLC	11	51	13	24, 25
KMB DEVELOPERS LLC*	33	48	14	11
KNACKSTEDT BLAKE LANDON*	37	48	12	2
KNAPP ROY A & CHRISTINA L*	19	50	13	15
KNARR TIMOTHY E & PENNY L*	27	49	13	24
KNAUFF WILLIAM P & WANDA SUE*	43	47	13	5
KNESS DEBRA S	25	49	14	11, 14
KNIERIM JEFFREY C	51	46	12	18
KNIEST LINDA G*	29	49	12	18
KNIGGE JERRY D & KIMBERLY R	31	49	11	33
KNIGGE, FT	31	49	11	33
KNIGHT DAVID GLENN*	49	46	13	26
KNIGHT DAVID L*	29	49	12	6
KNIGHT NICOLE M & SHAWN E*	27	49	13	25
KNIGHT PAUL W*	51	46	12	20
KNIGHT REBECCA J (FISHER)	23	50	11	16
KNIGHT ROBERT G & PAMELA K*	51	46	12	20
KNIGHT TERRY O & BONNIE L*	29	49	12	6
KNIGHT TOMMY & RHONDA*	29	49	12	11
KNIGHT VIOLET J & NELSON W	51	46	12	20
KNIPP ANNA MARIE, RT	45	47	12	35
KNIPP CHARLES E*	23	50	11	6
KNIPP CHARLES W & LINDA L	17	50	14	2
KNIPP DEBRA SUE*	37	48	12	3
KNIPP NICOLE & JODIE WHEELER	13	51	12	25
KNIPP OLLIE MAE, RT	45	47	12	35
KNOCKE PHILIP C & MELANIE M	43	47	13	9
KNOERR ROBERT C & SANDRA L*	29	49	12	36
KNOLL YASYUO M	45	47	12	2
KNOPPE PHILLIP R	43	47	13	26
KNOTT JUSTIN & JENNIFER & PATRICIA	29	49	12	6
KNOTTS THOMAS M & ADRIANNE R	23	50	11	31
KNOWLES IRIS JEANNINE*	27	49	13	25
KNOWLES ROBERT & MARIE*	23	50	11	5
KNOWLES RONALD C & LORIE J*	21	50	12	34
KNOX CHARLOTTE M & GREGORY S*	19	50	13	36
KNOX ERIC W & CANDY*	21	50	12	3
KNOX WILLIAM A & KAY E, FT*	43	47	13	11
KNUDSEN KENDRA JANE*	33	48	14	2
KNUDSEN RONALD E & MARSHA L*	27	49	13	11
KNUDSON MICHAELA M & LOUELLA A & RONALD T DIDIO*	21	50	12	12
KNUTSON LIVING, FT	35	48	13	7
KNUTSON THOR M*	37	48	12	11
KNUTSON, TRST KRIS & BARBARA, TRS*	33	48	14	12
KOBERMANN TRAVIS A & HALEY M	17	50	14	22
KOCH JAMES & HEATHER*	37	48	12	28
KOCH ROBERTO A	11	51	13	34
KOCH ROBERTO A*	11	51	13	34
KOCHERT JOSEPH & JENNIFER*	35	48	13	20
KOCHERT STEVEN R & JAMIE E, RT*	37	48	12	1
KOEBEL BRENDA K & SHARON L*	29	49	12	3
KOEBEL GREGG C*	37	48	12	2
KOEDEL CORY R & TRICIA Y, FT*	35	48	13	20
KOEHLER CLETUS & KATHY*	25	49	14	17
KOENEKE BARRY K & SARA W*	21	50	12	23
KOENIG CAROL M	35	48	13	18
KOENIG RICHARD W & MARJORIE L	17	50	14	28
KOENIG ROBERT & CAROL*	37	48	12	28
KOEPKE MARK A*	27	49	13	14
KOEPP ROBERT S & PHYLLIS M*	35	48	13	20
KOESTER JACOB M & LATRICIA A	13	51	12	32
KOESTER JACOB M & LATRICIA A	21	50	12	5
KOESTER THELMA L*	29	49	12	19
KOETTING JAMES R & TRICIA M*	35	48	13	27
KOGA CARY*	27	49	13	24
KOGA DONALD H & GERALDINE L, RT	37	48	12	31
KOGEL JESSICA & LUCAS J ELZEA	33	48	14	21
KOGUT JOHN R & KATHY J B*	43	47	13	13
KOGUT JOHN R & KATHY J B*	45	47	12	18
KOHL NATHANAEL & LORI*	27	49	13	23
KOHLER PETE A & BETSY K*	33	48	14	22
KOHLER SUSAN B*	43	47	13	2, 11
KOHLY R MATTHEW	45	47	12	21
KOHLY R MATTHEW & SHERRI L*	45	47	12	21
KOHNIC AMIR*	37	48	12	3
KOIRTYOHANN SAMUEL & LAURA, RT*	23	50	11	29
KOIRTYOHANN STEVE H & JULIE F	23	50	11	20
KOKOSKA ROBERT J & MAUREEN B*	37	48	12	3
KOLLARS WILLIS J & JEAN A	43	47	13	36
KOLLARS WILLIS J & JEAN A	49	46	13	1
KOLLENBERG JOAN L & JAMES E PENDLETON*	21	50	12	3
KOLOSTOV KARA*	35	48	13	20
KOLOSTV PETER R & LINDA S*	35	48	13	20
KONCEN KATHERINE & ETHAN MILLER*	43	47	13	13
KOONS GRACE A*	35	48	13	28
KOONSE MELINDA KAY*	37	48	12	12
KOONSE MICHAEL L & CYNTHIA A*	43	47	13	2
KOONTZ AMANDA F & JEREMIAH B*	13	51	12	22
KOPFLE ROBERT M & SUE A, RT*	43	47	13	9
KOPP ANDREW C & TAMARA W	47	47	11	8
KOPPELMAN JEFFREY B & MAUREEN	19	50	13	18
KOPPELMAN JEFFREY B & MAUREEN S	19	50	13	7, 18
KOPPENAAL JAMES E & WARREN	31	49	11	7
KOPPENAAL KEITH A & JILL M	13	51	12	30
KORBECK GLENN*	35	48	13	29
KORMEIER KEVIN L & TAMARA L, FT	13	51	12	22, 27
KORMEIER KEVIN L & TAMARA L, FT*	29	49	12	34
KORMEIER KRISTIN M, RT*	37	48	12	28
KORMEIER ROBERT W	49	46	13	12, 13
KORSCHGEN CARL E & ANN J, RT	43	47	13	11
KORSCHGEN CHRIS L & MARY ANGELA	43	47	13	3
KORTE DENNIS & LINDA & RYAN*	27	49	13	24
KORTE JOHN S & AMY E*	37	48	12	16
KOSIARA ADRIAN & LAUREN*	37	48	12	21, 28
KOSTER KENNETH & BETH*	23	50	11	3
KOSTIC SNEZANA*	37	48	12	3
KOTTWITZ CLEO DEAN	19	50	13	15
KOVACHEVICH JODY, RT*	29	49	12	20
KOVACS DORA ANN	43	47	13	26, 35
KOVACS THOMAS S*	43	47	13	35
KOVAL NICK & OKSANA*	37	48	12	27
KOVAR FARMS LLC	21	50	12	30
KOVAR JEFFREY & JODIE, FT	33	48	15	12
KOWALEWSKI THOMAS & SHIRLEY A*	37	48	12	16
KRAJSA JAMES & AMANDA*	25	49	14	36
KRAMER DARLA R*	37	48	12	12
KRAMER DOROTHY LEE, RT*	33	48	14	2
KRAMER JESSICA*	37	48	12	11
KRAMER LARRY & DOROTHY	33	48	14	2
KRAMER LARRY & DOROTHY*	33	48	14	2

Boone County Owner Index

NAME	PG	T	R	SEC
KRAMER THOMAS & MARY*	39	48	11	6
KRAMPS MICHAEL D & KATHRYN E*	37	48	12	11
KRAUS GAIL L*	29	49	12	17
KRAUS MICHAEL PATRICK*	27	49	13	24
KRAUSE CAROLYN K	43	47	13	23
KRAUSE GARY F & JANET M, TRSTS	35	48	13	4, 5
KRAUSE GARY F & JANET M, TRSTS*	35	48	13	5
KRAUSE JANET M	11	51	13	29
KRAUSE SETH F & DONNA J	27	49	13	30
KREFTMEYER KURT D	39	48	11	19
KREHBIEL EDWARD V & REBA G, TRS*	29	49	12	19
KREISEL ELDON & BETTY, TRSTS*	25	49	14	3
KREISEL JENNIFER*	27	49	13	24
KREJCI GLENN & MICHELLE MORRIS*	43	47	13	14
KREJCI JANIS F*	37	48	12	3
KREKEL ERIC N	51	46	12	31
KREKEL ERIC N*	49	46	13	25, 36
KRENZEL JOSEPH & KAREN S	29	49	12	10
KRETZSCHMAR MARK JR & MICHELLE	27	49	13	12
KRIBBEN DAVID R	13	51	12	34
KRIBBS CHARLES L & BARBARA J*	15	51	11	32
KRIBBS DENNIS R & PAULA J*	27	49	13	25
KRIBBS GAVIN W & HOLLIE L*	15	51	11	32
KRIBBS KIRK D & ANNE*	27	49	13	31
KRIBBS RONNIE W & PATRICIA A	11	51	13	3, 4
KRIECKHAUS JONATHAN T & KIM A	11	51	13	34
KRIETE ROBERT L & NANCY L*	27	49	13	12
KRINGS SUSAN M, RT*	43	47	13	1
KRITZER DONALD*	35	48	13	20
KRIWYN INC A CORP	27	49	13	12
KRIWYN INC A CORP	29	49	12	6, 7
KRJ PPTYS LLC*	51	46	12	16
KROECKEL STEVEN F*	27	49	13	24
KROEGER KARL & REGINA	23	50	11	9, 10
KROEGER KRIS	39	48	11	8
KROEGER LAWRENCE A & EMILY M TRUJILLO	23	50	11	4
KROEGER MEAGAN & NICHOLAS FORD'	45	47	12	4
KROLL TRICIA*	27	49	13	24
KROPAC JOSEPH M & BRENDA*	37	48	12	12
KROPF ANGELA M & ANDREW P*	37	48	12	10
KRUCKENBERG DWIGHT D & CLAUDIA	51	46	12	13
KRUEGER RYAN C & TERI L	39	48	11	31
KRUGER TERRI L*	35	48	13	20
KRUSE DANIEL J & MEGAN M*	29	49	12	18
KRUSE KARL H & ILA LYN IRWIN*	45	47	12	17
KRUSE KRISTINE MARIE, RT*	37	48	12	27
KRUSE MICHAEL S & ROBIN L*	35	48	13	27
KT INV PPTYS LLC*	27	49	13	2
KT PPTYS LLC*	27	49	13	11
KTKKC LLC	13	51	12	22
KU TSUNCHIA CALVIN & TINA*	45	47	12	18
KUBIAK DAVID & TONYA HILDERBRAND*	39	48	11	21
KUCERA CLAIR L	53	46	11	8
KUCERA CLAIR L & ELIZABETH A	31	49	11	10
KUCERA CLAIR L & ELIZABETH A	53	46	11	8
KUCHY GREGORY J & MAUREEN T	19	50	13	30
KUCHY JONATHAN & PATRICIA	19	50	13	30
KUEBLER DANIEL L & DIANE LA MAR	19	50	13	8, 17
KUEBLER DANIEL LEE	51	46	12	24
KUECKELHAN GERALD L & SHERRIE K	47	47	11	15, 16
KUECKELHAN GERALD L & SHERRIE K*	47	47	11	22
KUECKELHAN STACIA*	35	48	13	29
KUEFEL CHRISTINE M & LUCILLE M	19	50	13	22
KUEHN JOHN A & ALICE F	55	45	12	3
KUENZEL KATHRYN*	43	47	13	2
KUHL ERIN K*	29	49	12	14
KUHLE STEVEN & RACHEL & FELIX & MERRIE JACOBO*	37	48	12	12
KUHLER FARMS INC	55	45	13	11, 12, 13, 14
KUHLER FARMS INC*	35	48	13	6
KUHLMANN JEREMY A & CARLA	27	49	13	2
KUHN FAMILY, TRST	29	49	12	35
KUHN SWEEZER ALICE	19	50	13	15
KUHRTS ERIC N & LAURA M*	45	47	12	22
KUJAWINSKI LOUIS G & PATRICIA E	19	50	13	10
KULICH TANAINE L & JAMES E	33	48	14	24
KULICH TANAINE LUCILLE*	33	48	14	24
KULIK ROSS & STACEY & GREG & KELLY DELINE*	45	47	12	6
KULOWIEC THOMAS G	19	50	13	4
KULP STANLEY J & VALERIS JO*	35	48	13	29
KUMMER MARK E & MICKIE J*	53	46	11	7
KUMMERFELD KRIS L & ROBIN L*	29	49	12	20
KUNTZ ROBERT & JOAN, TRST*	35	48	13	34
KUNTZ ROBERT R & JOAN R	33	48	14	21
KUNZ CHRISTINE	39	48	11	18
KURTZ JAMES L & VELLA SUE*	29	49	12	16
KURZEJESKI ADAM G	19	50	13	31
KURZEJESKI ERIC W & LORI S, TRS	35	48	13	32
KURZEJESKI ERIC-LORI, TRST	19	50	13	31
KURZEJESKI ERIC-LORI, TRST	25	49	14	23
KURZEJESKI ERIC-LORI, TRST	35	48	13	32
KURZEJESKI ERIC-LORI, TRST*	19	50	13	31
KURZEJESKI EVA K*	19	50	13	31
KURZEJESKI FAMILY, RT	35	48	13	32
KURZEJESKI FAMILY, RT*	35	48	13	32
KURZEJESKI KATHERYN*	19	50	13	31
KURZEJESKI NEAL & KRISTIN, RT	19	50	13	31
KURZEJESKI NEAL & KRISTIN, RT	35	48	13	32
KUSCHEL DAVID J & MISTY L*	37	48	12	2
KUSTER JAMES D & BETTY LOU*	37	48	12	11
KUWAJIMA VANESSA KEITH VIEIRA & CHRISTOPHER RYAN*	37	48	12	3
KW PPTYS INC*	29	49	12	3
KWEE SALINE K & MOE K KHINE*	29	49	12	9
KYD JAMES D & ELIZABETH B	45	47	12	17
KYRISH ANNETTE P*	37	48	12	3
L				
L & K PROPERTY LLC	17	50	14	24
L & K PROPERTY LLC	19	50	13	19
L & K PROPERTY LLC*	17	50	14	24
LABABIDI ZUHDI & CYNTHIA J QUALIFIED SPOUSAL, TRST	45	47	12	18
LABARBERA ANTHONY C & MARY E*	35	48	13	20
LABARBERA ANTHONY C & MARY E*	37	48	12	11, 12
LABENZ BRADLEY E & PATRICIA L	55	45	12	23
LABENZ BRADLEY E & PATRICIA L*	55	45	12	23
LABORE JERRY W	23	50	11	29
LACHNIT DONALD & CYNTHIA, TRST*	51	46	12	16
LACKEY DAVID J & THERESA J	53	46	11	16, 17
LACY FAMILY, TRST	51	46	12	6
LACY KYLE G & MARIA T	51	46	12	19
LACY NATHAN D & DONNA M*	51	46	12	19
LACY PATRICK S & STEPHANIE L*	51	46	12	8
LADD MEGAN*	37	48	12	3
LADEHOFF JULIE A CUSTODIAL, TR	25	49	14	19
LADYMAN KENNETH P & TRISHA J*	11	51	13	35, 36
LAFERRIERE MARC A & KELLY J*	27	49	13	20
LAFEVER CHRISTOPHER*	37	48	12	10
LAFFERTY SETH W & AMANDA M	23	50	11	4
LAFOND ERIN N*	37	48	12	21
LAFONTAINE THOMAS P & LINDA S*	43	47	13	2
LAFOY DAKOTA JOE	33	48	14	2
LAGARCE SPENCER & ELLEN MCGARRY	53	46	11	19
LAGARCE SPENCER & ELLEN MCGARRY*	53	46	11	19
LAGE KRAIG J & JENNIFER R*	27	49	13	24
LAHR ROBERT D & SARA D*	29	49	12	34
LAHUE JEFFREY D & AMY E*	43	47	13	8
LAHUE ROBERT MICHAEL & CHERYL A	11	51	13	14, 23
LAIKERT DARIO & ERNA*	37	48	12	3
LAIR LINDA M*	27	49	13	24
LAKE AREA & PARK AREA*	33	48	14	1
LAKE BENJAMIN G & RHIANNON E GALLOWAY*	35	48	13	20
LAKE CAPRI SUBDIVISION LLC*	29	49	12	10
LAKE CARLOS LLC	25	49	14	23, 24, 25, 26
LAKE CARLOS LLC*	25	49	14	24
LAKE CHAMPETRA HOMEOWNERS ASSN INC	55	45	12	12, 13, 14
LAKE CHAMPETRA HOMEOWNERS ASSN INC*	55	45	12	13
LAKE CHAPARRAL HOME OWNERS ASSOC*	13	51	12	34
LAKE CHAPARRAL HOME OWNERS ASSOC*	21	50	12	3
LAKE CHATEAU INC	39	48	11	29
LAKE CHATEAU INC A MO CORP*	39	48	11	29
LAKE CHATEAU INC*	39	48	11	29
LAKE DONALD L & VERA S*	39	48	11	8
LAKE GEORGE PPTYS LLC	37	48	12	15
LAKE GEORGE PPTYS LLC*	37	48	12	15
LAKE GREGORY R & LEANNE M*	43	47	13	2
LAKE LA VISTA HOMEOWNERS ASSN*	39	48	11	5
LAKE ROAD LLC	19	50	13	25
LAKE ROGER J*	27	49	13	12
LAKE SUNDANCE CORP	43	47	13	9
LAKE TAMARA L*	37	48	12	11
LAKESIDE CLUB INC	19	50	13	9, 16
LAKEWOOD ESTS HOME ASSOC INC*	37	48	12	3
LAKEWOOD ESTS HOMES ASSOC INC*	37	48	12	3
LAKEWOOD VILLA HOMES ASSOC INC*	37	48	12	3
LAKIN KIMBERLY S & PHILIP D	27	49	13	29
LAKSO AMANDA	37	48	12	25
LAKSO JEFFREY W & KATHY A*	17	50	14	13
LAKSON JEFFREY W & KATHY A	17	50	14	14
LAL-GUPTA, FT	25	49	14	22
LAL-GUPTA, FT*	35	48	13	28
LAMANTIA FAMILY, RT*	35	48	13	6
LAMAR DIANE & DANIEL KUEBLER*	53	46	11	19
LAMB CHARLES K & KELLY C	31	49	11	19
LAMB LAWRENCE & BEVERLY*	27	49	13	10
LAMB NANCY A	45	47	12	20
LAMBERSON MARY F, RT*	35	48	13	20
LAMBERT CHARLENE*	27	49	13	24
LAMBERT STEVEN & BARBARA*	45	47	12	18
LAMBERT TERRY LEE & PAMELA, RT*	55	45	12	11
LAMBERTI JILL A*	29	49	12	26
LAMBLE MARK S	25	49	14	36
LAMERE LOREN J & KATHY L*	29	49	12	9
LAMI CAROL*	35	48	13	20
LAMM HENRY & LEE RAYE	33	48	14	23, 26
LAMM HENRY C & LISA A	33	48	14	24, 25
LAMM HENRY JR & LEE RAYE	33	48	14	23
LAMM WILLIAM H & DANIELLE	33	48	14	24
LAMMERS CHARLES F & JACQUELINE & CHARLES J*	55	45	12	23
LAMMERS CHARLES F & JACQUELINE*	55	45	12	22
LAMMERS DARREN P*	37	48	12	3
LAMMERS GARY L & SHARON D*	51	46	12	34
LAMMERS JACQUELINE & CHARLES F	55	45	12	22
LAMMERS LARRY D & JUDITH E	55	45	12	8
LAMMERS LARRY P & JUDITH A*	37	48	12	3
LAMMERS MARCIA K, TRST	51	46	12	32
LAMMERS MARCIA K, TRST	55	45	12	5, 6
LAMMERS MARCIA K, TRST*	55	45	12	5
LAMMERS ROBBY D & LISA A*	49	46	13	13
LAMMERS THOMAS L & GAIL A*	35	48	13	20
LAMONDA GARY W & DENISE	19	50	13	29, 32
LAMONDA GARY W & DENISE*	19	50	13	29
LAMONDA JUSTIN & NATALIA*	35	48	13	28
LAMONDA JUSTIN GARY*	19	50	13	29
LAMPE JAMES C, FT	33	48	14	6
LAMPE JEFFREY L & JENNIFER M	33	48	14	6
LAMPITT, RT*	37	48	12	21
LAMPKINS JASON W & STEPHANIE M STENGER*	21	50	12	23
LANCASTER GEOFFREY & TIFFANY*	37	48	12	2
LANCASTER KENNETH W & DAWN M*	19	50	13	12
LANCASTER LESLIE ANN*	29	49	12	27
LANCASTER LORI*	27	49	13	8
LANCASTER RANDALL W & PAMELA S*	21	50	12	18
LANDER CASSI & MATTHEW FIELDS*	29	49	12	5
LANDER RALPH & CONNIE	29	49	12	5
LANDERS JESSICA DE AN*	13	51	12	34
LANDERS JOHN S & SHERRY A	15	51	11	30
LANDERS JOHN S & SHERRY A	23	50	11	26
LANDES ARCHIE P*	35	48	13	33
LANDMARK BUILDERS INC*	29	49	12	1
LANDRUM CARL R, TRSTS	37	48	12	31
LANDRUM CARL R, TRSTS*	37	48	12	31
LANDRUM JOHN	33	48	14	26, 35
LANDWEHR MARILYN F, RT*	27	49	13	12
LANE FAMILY, RT*	27	49	13	11
LANE JAMES F & PATRICIA G	25	49	14	35, 36
LANE JAMES F & PATRICIA G	33	48	14	1, 2
LANE JAMES F & PATRICIA G*	33	48	14	1
LANE MARY LORIDA (ROSS)*	29	49	12	26
LANE MICHAEL E*	37	48	12	16
LANE RYAN & KARI	45	47	12	19
LANES LEE A, TRST	35	48	13	5
LANES LEE A, TRST*	35	48	13	5
LANES REBECCA M*	35	48	13	17
LANES REBECCA M*	37	48	12	12
LANES ROGER A	17	50	14	12
LANES ROGER A	19	50	13	7
LANEY JAMES HOWARD & MARY LYNN*	29	49	12	11
LANG STEPHEN A & ELIZABETH A	33	48	14	14, 23
LANGDON BRADFORD	51	46	12	28
LANGDON JOHN J & GERTRUDE M & RAMONA MURRAY*	29	49	12	19
LANGDON JOHN J & GERTRUDE M*	29	49	12	19
LANGDON PHILIP	51	46	12	27
LANGE ERIC C & ALICIA M*	51	46	12	4
LANGE JOSHUA B & SAMANTHA	39	48	11	32, 33
LANGE JOSHUA*	27	49	13	31
LANGENECKERT MARK D & BABETTE C'	37	48	12	11
LANGFORD CHRISTOPHER J*	37	48	12	12
LANGLAND ROY & MARGARET	29	49	12	23
LANGLEY JAMES E & APRIL C E*	43	47	13	10
LANGLEY RICKY L JR*	21	50	12	18
LANGSTEINER ELIZABETH Z*	35	48	13	29
LANGSTON NICOLE	53	46	11	7
LANHAM MARK A & ANITA C ALSPAW	13	51	12	36
LANHAM SAM B & DONALD VANDERPAL*	37	48	12	3
LANKFORD JOHN & DEANNA	25	49	14	27
LANKFORD JOHN C JR & DEANNA M	25	49	14	26, 27
LANNERT GLENNIS E, RT	11	51	13	1
LANNERT GLENNIS E, RT	13	51	12	6
LANNERT GLENNIS E, TRST	11	51	13	1
LANNERT GLENNIS E, TRST	13	51	12	6
LANNERT GLENNIS E, TRST*	11	51	13	1
LANNERT ROBERT G & GLENDA K*	19	50	13	1
LANNING BOZ LEE & JULIA M*	17	50	14	13, 24
LANSFORD JASON & BLAIR	39	48	11	32
LANSFORD MATTHEW J & EMILY N	19	50	13	35
LANSMAN GALE D, RT*	37	48	12	15
LANZA RICHARD T JR & BRENDA S*	29	49	12	4
LAPPIN REBECCA J	27	49	13	5
LAPSLEY JOHN H & SUZANNE R*	37	48	12	12
LAPSLEY TIMOTHY & SANDRA	47	47	11	6
LAQUA JEFFREY G & CHARLENE M	25	49	14	1
LAQUA ROGER R & JOANNE F, FT*	37	48	12	16
LARGENT JUSTIN J & REBECCA J*	55	45	12	10
LARK SARAH E & JESSE T*	35	48	13	30
LARKIN BOBBY G & PEGGY SUE	17	50	14	25
LARKIN CONST INC*	35	48	13	20
LARKIN RANDEE R*	29	49	12	18
LARKIN SPENCER A & AMY M*	29	49	12	17
LARKINS SHIRLEY DEANNE*	29	49	12	9
LAROE HAROLD L & BETTY JEAN*	21	50	12	25
LAROE RUSSELL D & MAE E*	11	51	13	23
LAROSE PAUL J & JUDITH*	35	48	13	27
LARRY POPE PPTYS LLC & SYDNEY GRAY PPTYS*	29	49	12	20
LARSON DIANE L*	51	46	12	16
LARSON ENTERPRISES*	39	48	11	7
LARSON GABRIELLE M H & GAIGE	31	49	11	28
LARY PATRICK & SHERRI*	29	49	12	17
LASCUOLA GINA*	27	49	13	25
LASHLEY JOHN & ANGELA G*	37	48	12	12
LASHLEY JOSHUA S & AMBER D	21	50	12	24
LASLEY ADAM	25	49	14	11
LASLEY RAYMOND D & SUSAN L*	37	48	12	16
LASSITER STEVEN D*	35	48	13	29
LAST RESORT LLC	11	51	13	1
LATA THOMAS G*	45	47	12	6
LATHAM LAWRENCE J & JESSICA*	33	48	14	2
LATHROP THOMAS E & BETTY I	39	48	11	4
LATIMER E DEAN & DIANA F*	29	49	12	9
LATORRE DENISE L & MARK A	43	47	13	3
LATORRE MATTHEW*	35	48	13	29
LATTIMER JIMMY C*	33	48	14	15
LAU THEODORE D & CHERI L	51	46	12	1
LAUBERT DERICK P & JENNA P*	55	45	12	14
LAUER-VORNHOLT JULIE ANNE*	35	48	13	20
LAUFFER F TIFF, TRST	49	46	13	24
LAUN JANE FOSTER	37	48	12	10
LAUR BRYCE & LAUREN*	35	48	13	29
LAVERE DEVEN*	29	49	12	20
LAWHORNE MARC K & JOSEPHINE A	51	46	12	24
LAWHORNE MARC K & JOSEPHINE A	53	46	11	19
LAWHORN-EDWARDS SHARLA*	37	48	12	12
LAWLER JAMES E & BONNIE J*	43	47	13	26
LAWLER JOSH*	29	49	12	10
LAWLER LARRY L & SHARON K*	23	50	11	32
LAWMAN ERIC E & LINDA S*	51	46	12	6
LAWMAN ERSEL F, TRST	39	48	11	16
LAWRENCE CHRISTINE & KIM OLIVER*	27	49	13	27
LAWRENCE JOHN & TRACEE JOINT SPOUSAL, TRST	19	50	13	1, 2
LAWRENCE JOHN & TRACEE JOINT SPOUSAL, TRST*	19	50	13	1
LAWS KEITH M & SHERRYL L*	19	50	13	10
LAWS KEITH M & SHERRYL L*	29	49	12	35
LAWS TIMOTHY K*	27	49	13	22
LAWSON BRAD E & RACHEL C QUICK	23	50	11	27
LAWSON CHARLES W & LOVELLA D	11	51	13	36
LAWSON CHRIS & BRAD & RACHEL	23	50	11	26
LAWSON CHRIS ALLEN	15	51	11	32, 33
LAWSON DOUGLASS F & L LOUISE*	15	51	11	8
LAWSON FAMILY, RT*	37	48	12	21
LAWSON H GRANT*	21	50	12	17
LAWSON HAROLD H & MARILYN SUE*	37	48	12	3
LAWSON MICHAEL K*	29	49	12	18
LAWSON PAULUS E JR*	15	51	11	20

Boone County Owner Index

NAME	PG	T	R	SEC
LAWSON RAYMOND G & SHIRLEY JEAN*	21	50	12	23
LAWSON SEAN M & KERI*	39	48	11	6
LAWSON WARREN A & CAROLYN E*	43	47	13	14
LAWSON WILLIAM R	19	50	13	10
LAWSON WILLIAM R	37	48	12	28
LAWSON WILLIAM R*	37	48	12	11
LAWSON WILLIAM R*	39	48	11	6
LAWSON WILLIAM R*	43	47	13	11
LAWSON, TRST	27	49	13	31
LAWSON, TRST*	35	48	13	6
LAWTON RODNEY*	29	49	12	27
LAXUS HOLDINGS LLC*	37	48	12	31
LAY FRANK C II & ROMA L*	45	47	12	18
LAY LAH & TRAN LAY*	33	48	14	2
LAY MICHAEL J & NEVADA L	19	50	13	28
LAYTON JEFFREY S & NICOLET M*	35	48	13	20
LAZAR MEIR & D GAIL	43	47	13	11
LAZAR MEIR & D GAIL*	43	47	13	11
LAZEAR CAROLYN F*	19	50	13	35
LAZEAR GARY L & THELMA K*	35	48	13	29
LBK PPTYS LLC*	37	48	12	12
LCE LLC*	29	49	12	29
LE PHUONG*	27	49	13	11
LEA ELIZABETH & RONALD LEA	43	47	13	13
LEACH CHRISTOPHER	45	47	12	2
LEACH CHRISTOPHER E	49	46	13	24
LEACH DEBRA K*	43	47	13	9
LEACH ERICA (HARRELL)*	27	49	13	24
LEACH JESSE T JR	27	49	13	17
LEACH JESSE T JR*	27	49	13	17
LEACH JESSE THEODORE JR*	27	49	13	17
LEACH JOHN H & DEBBIE A	19	50	13	4
LEACH RANDY LEE & MARTINA*	43	47	13	10
LEACH RYAN & HEATHER & DEBRA K*	43	47	13	10
LEACH, FT*	35	48	13	20
LEACH-JONES BARBI E & PRENTICE K JONES*	27	49	13	14
LEAF PAM S*	43	47	13	10
LEAF STEVEN MICHAEL, RT*	29	49	12	16
LEAKE CHARLES E II & JO ELLEN*	11	51	13	12
LEAKE KEVIN J*	29	49	12	20
LEASE BRIAN L & JANE	11	51	13	3, 4, 5
LEATON CINDY L	23	50	11	32
LEAVENE JEREMY & SURRAYA	19	50	13	35
LEBSOCK CHAD	23	50	11	6
LECHTENBERG ADAM J & ANGELA E*	37	48	12	3
LECLERC TERESA MARIE*	27	49	13	24
LEDBETTER ALAN L & MELANIE*	45	47	12	4
LEDBETTER GARY S*	37	48	12	12
LEDBETTER PHILLIP M & NOLA J*	37	48	12	12
LEDDA MARGARET D	25	49	14	28
LEDERLE PHILLIP M & KENA LEE*	49	46	13	13
LEE ANDREW J & ANITA E	19	50	13	14
LEE BOONE	15	51	11	28
LEE CHRISTOPHER	45	47	12	16
LEE DAVID G & KATHY A*	29	49	12	26
LEE DEBORAH LYNN	49	46	13	25
LEE DEBORAH LYNN	51	46	12	30, 31
LEE HEIGHTS LAGOON AREA*	39	48	11	6
LEE J EDWARD, RT*	35	48	13	20
LEE JAMES S & SUSANNA Y*	43	47	13	9
LEE JAMES W & SHERRY A*	43	47	13	3
LEE JEA MYUNG*	35	48	13	20
LEE JENNIFER*	43	47	13	2
LEE JOHN W & JANET M*	27	49	13	27
LEE JOSEPH JR & BRENDA*	51	46	12	19
LEE K BRIAN & RHONDA L*	45	47	12	4
LEE KATHLEEN & GUY*	23	50	11	4
LEE KATHLEEN S & GUY L	15	51	11	3, 7, 9
LEE KWANG NAM & INSOON LEE*	29	49	12	20
LEE LINDELL JR*	17	50	14	35
LEE LLOYD ALLEN & ANGELA LEE ACTON & LESLIE E LEE	49	46	13	24
LEE MEREDITH K & ARLEN MCGEE*	19	50	13	12
LEE PATRICK W, RT	43	47	13	25
LEE PATRICK W, RT	45	47	12	30
LEE PATRICK W, RT*	45	47	12	30
LEE PAULA ANN*	27	49	13	27
LEE ROBERTA D*	37	48	12	10
LEE STEVE R & NANCY	21	50	12	5
LEE THOMAS D & KAREN S	31	49	11	22
LEE THOMAS D & KAREN S*	29	49	12	14
LEE, FT	13	51	12	21, 28
LEEPER MARY JEAN, TRST	33	48	14	21, 22
LEEPER RICHARD & MARGUERITE, TRST	25	49	14	27
LEEPER SIDLEE W, TRST	33	48	14	21
LEES STACY N*	37	48	12	3
LEEZY CHARLES F & DONNA M*	37	48	12	2
LEFEBVRE CATHERINE RUTH*	27	49	13	2
LEFEBVRE THAD & CATHERINE GREER	27	49	13	2
LEFFERT JOHN J & KATHY S	51	46	12	33
LEFFERT JOHN J & KATHY S*	51	46	12	27, 33
LEGG JEFFREY L & ZINNA B*	51	46	12	8
LEHMAN JOSHUA*	37	48	12	2
LEHMAN SCOTT E*	21	50	12	2
LEHMEN JEFF A*	43	47	13	1
LEIBOVICH TIMOTHY D & MARY A*	35	48	13	20
LEIGERS JOHN*	45	47	12	6
LEININGER CATHERINE & MATTHEW*	51	46	12	27
LEININGER MATTHEW & CATHERINE	51	46	12	17
LEIPARD MICHAEL L & CONNIE M*	43	47	13	10
LEIPHOLTZ JEFFREY & JOSIA*	37	48	12	28
LEISTNER MICHAEL*	37	48	12	25
LEIVIAN GAIL,MELANIE BASKURT & STEPHANIE WEBB*	37	48	12	3
LEMBERGER ANDREW & SARA	33	48	14	8
LEMBERGER ANDREW & SARA*	33	48	14	8, 17
LEMBERGER JOHN C & ELISE N*	45	47	12	22
LEMMON FLOYD L*	27	49	13	25
LEMONE SARA M*	43	47	13	4
LEMONE SARA MAGUIRE, RT	45	47	12	11
LEMONE-SMITH DVPMT*	45	47	12	25
LENAU MARC NEAL*	27	49	13	8
LENAU MARC NEAL*	33	48	14	35
LENAUER DEVIN & LAUREN*	43	47	13	8
LENAUER MATTHEW & KATHERINE	49	46	13	14
LENAUER MATTHEW P & KATHERINE S	49	46	13	14
LENGER DALE M & NANCY M, TRST	51	46	12	27, 28
LENGER DALE M & NANCY M, TRST	53	46	11	7
LENGER GARY L & KIMBERLY*	35	48	13	29
LENGER TYLER & LAUREN*	51	46	12	16
LENK AMY M*	45	47	12	6
LENON GREGORY S & REBECCA S*	39	48	11	6
LENON LEVI Q & HEIDI R	19	50	13	34
LENON ZACHARY & RACHEL REPPERT*	29	49	12	17
LENTZ LARRY-MONTROE, RT	39	48	11	5
LENZ BRETT*	37	48	12	3
LENZ DARLA & KELLY TURNBOUGH*	27	49	13	24
LENZ RACHEL*	29	49	12	18
LENZINI GARY A & SANDRA D*	27	49	13	11
LEONARD KASIE A*	35	48	13	29
LEONARD RICHARD & MARILYN MCKEE	49	46	13	12
LEONARD WILLIAM R, TRST*	27	49	13	11
LEONHARD DIERIK R & HEINRICH L & MANFRED J	43	47	13	6
LEOPOLD JENNIFER	55	45	12	23
LEOTTA GINGER L*	37	48	12	2
LES ZELLY & SITHIK PEN*	27	49	13	22
LESEURE JERRY W & BETTY*	37	48	12	3
LESEURE JERRY W, RT*	37	48	12	3
LESLIE KYLE ANDREW*	33	48	14	16
LESLIE NICHOLAS EDWARD*	35	48	13	17
LESLIE NICHOLAS*	35	48	13	17
LESLIE PHILIP A & CECILIA J*	45	47	12	4
LESLIE RONALD L & DEBORAH K	33	48	14	15
LESLIE SCOTT N & DAWN F	33	48	14	16
LESSIACK JOHN & DAWN*	43	47	13	9
LESSLEY PHILLIP & PAMELA*	27	49	13	27
LESTER SINCLAIR M & HEATHER M	17	50	14	13
LESTER SINCLAIR M & HEATHER M*	17	50	14	13
LEUCI VICTOR A & MARY S*	27	49	13	24
LEUENBERGER ROBERT A & BRENDA K*	37	48	12	3
LEUENBERGER ROBERT A JR & BRENDA K	33	48	14	26, 27, 34
LEUENBERGER ROBERT ARTHUR*	37	48	12	3
LEUTHER TOM MINISTRIES	45	47	12	3
LEVEL MILDRED F*	37	48	12	3
LEVERETT APRIL*	29	49	12	20
LEVIN GEORGE J J & MINDY L MACKAY*	37	48	12	2
LEVINGS DEBRA & A WAYNE STIDHAM	31	49	11	3
LEVINGS HARRIET MURLINE & KEVIN PROCTOR II*	37	48	12	16
LEWANDOWSKI S JOHN & ALESIA DUMAS*	45	47	12	18
LEWIS BETTY SANDERS*	35	48	13	6, 7
LEWIS BOBBY CHARLES & FAYE	47	47	11	31
LEWIS CHRISTINE M*	27	49	13	29
LEWIS DAVID C & JODIE*	47	47	11	31
LEWIS DOROTHY ANNE	31	49	11	15
LEWIS DOROTHY ANNE*	31	49	11	15
LEWIS GARRY L & BRENDA G	37	48	12	16
LEWIS JAMES R & CHRISTIE L*	19	50	13	7, 8
LEWIS JANINE L*	27	49	13	24
LEWIS JASON*	37	48	12	3
LEWIS JAY S & CARLA JO	47	47	11	31
LEWIS JESSE S & JENNIFER	13	51	12	35
LEWIS JESSE S & JENNIFER*	13	51	12	35
LEWIS KAREN & CALVIN RODRIGUEZ*	37	48	12	12
LEWIS KATRINA M*	27	49	13	24
LEWIS KENNETH B & ALENE F CO, TRS	45	47	12	4
LEWIS KENNETH B & ALENE F CO, TRS*	45	47	12	4
LEWIS KENNETH D & KIM A*	51	46	12	7
LEWIS KENNY R & VICTORIA D	29	49	12	8
LEWIS KERRY M & LAURA D	39	48	11	17
LEWIS LEVI G*	55	45	12	10
LEWIS MIACHEL SCOTT & STACEY	9	51	14	25
LEWIS MICHAEL R & VARYANNA C RUTHENGAEL*	43	47	13	8
LEWIS PHILLIP L & ALEXANDRA D, FT*	27	49	13	29
LEWIS RANDALL W & CYNTHIA K*	17	50	14	13
LEWIS RICHARD & CAROL, TRST	47	47	11	31, 32
LEWIS RICHARD & CAROL, TRST	53	46	11	4
LEWIS RICHARD*	27	49	13	25
LEWIS ROBERT G & EARLENE F*	21	50	12	10
LEWIS ROSEMARY*	51	46	12	6
LEWIS ROXIE D & DARLENE S	53	46	11	4
LEWIS SAMUEL M & FANNIE A	23	50	11	6
LEWIS TIM & LORI*	29	49	12	3
LEWIS TYLER & KACIE*	11	51	13	12
LEWIS URSULINE ZANDRA*	29	49	12	20
LEWIS WILLIAM C & TRISTA J	51	46	12	30
LEWIS WILLIAM D & LAURA A	19	50	13	35
LEWIS WILLIAM H JR & PEGGY J N*	45	47	12	4
LEWIS WILLIAM S & MARJORIE M	37	48	12	36
LEWIS-SEXTON MICHELLE L*	29	49	12	5
LEXOW CAROL J*	45	47	12	19
LEYDEN THOMAS J & KAREN A*	43	47	13	8
LGN-31 LLC	27	49	13	1
LI JIAQING & FEI WU*	37	48	12	3
LI ZHAOLIN & CHUNLIN ZHOU*	27	49	13	25
LIANA LAL MAWI & ZO THAN TLUANGI*	29	49	12	9
LIANG HUICHUN*	37	48	12	3
LIBBERT DANIEL R & KAREN L	45	47	12	32
LIBBERT JEROME & ARLENE, FT	45	47	12	32
LIBBERT MIMI & CURTIS*	33	48	14	26
LIBBUS LAWRENCE K & MARTHA K	35	48	13	5
LIBBUS LAWRENCE K & MARTHA K*	35	48	13	5
LIBERTY BAPTIST CHURCH	29	49	12	16
LIBEY JAMES E & LINDA C*	55	45	12	13
LIBLA DOUG & ELAINE*	51	46	12	21
LICHTENBERG TYLER J*	35	48	13	8
LICHTENSTEIN LESA A	13	51	12	28
LICHTY ELIZABETH LEA & CURTIS A*	43	47	13	2
LICKLIDER GARY & MARY, TRSTS	35	48	13	18, 19
LICKLIDER WALTER E & BONNIE L*	37	48	12	27
LIDDICOAT DONALD*	27	49	13	14
LIDHOLM FAMILY, RT	19	50	13	18
LIDHOLM FAMILY, RT*	35	48	13	33
LIDHOLM FAMILY, RT*	43	47	13	15
LIEBHART BRYAN & TRINA*	43	47	13	14
LIEDTKE HANS D & CORINNE A*	33	48	14	1
LIGHT CLAYTON J & CYNTHIA A*	51	46	12	26
LIGHT LAYTON M*	27	49	13	22
LIGHT PAUL D & SUSAN Y	51	46	12	4
LIGHTFOOT RHONDA*	19	50	13	27
LIGHTHOUSE MISSION OF ROCHEPORT*	33	48	14	8
LIGHTNER FAMILY LP	47	47	11	5, 7
LIGHTNER FAMILY LP*	47	47	11	7
LIGHTNER STEVEN & CHERYL, RT	47	47	11	5
LILES DANETTE L & RANDALL W*	43	47	13	3, 10
LILEY BRETT*	33	48	14	2
LILIENKAMP PAUL L & JOY SUE	19	50	13	2
LILLEY BRADLEY S & STEPHANIE*	37	48	12	2
LIMBACH NANCY L & HARRY H*	43	47	13	3
LIMPUS CHRISTOPHER B, TRST*	33	48	14	17
LIN CHUN-SHIN & CHUEH-YING*	37	48	12	21
LIN YUYI	25	49	14	1
LINCOLN DREW*	27	49	13	24
LIND STEPHEN W & CARLA R*	51	46	12	16, 17
LINDEMAN DANIELLE M*	37	48	12	3
LINDENBUSCH MARC & ANDREA	51	46	12	13, 24
LINDER BILL*	23	50	11	27
LINDER CHADWICK L & KERRI L	43	47	13	13
LINDER JAMES LEE & TANYA KAYE	47	47	11	6
LINDLEY JEANNE E, RT INTE VIVOS, TRST	13	51	12	29
LINDQUIST PATRICIA D*	27	49	13	11
LINDSAY DORIS J, TRST*	21	50	12	23
LINDSEY JOSHUA & BRIANNA	55	45	12	2
LINDSEY JOSHUA & BRIANNA*	55	45	12	2
LINDSEY MARK S & BARBARA J & JACOB A & ELIZABETH*	37	48	12	11
LINDSEY MICHAEL J & ANGELINE L*	37	48	12	10
LINDSEY PAMELA S, RT	53	46	11	20
LINDSEY ROBERT E & CHRISTINE K*	33	48	14	1
LINDSEY STACEY D*	29	49	12	34
LINE GARVIN M JR & KARLA D LINE*	39	48	11	5
LINEBERRY DAVID CARL*	27	49	13	23, 26
LINHARDT RICHARD E & PATRICIA	13	51	12	29, 30
LINHARDT RICHARD E & PATRICIA*	43	47	13	23
LINK MARCI F*	27	49	13	24
LINKE NICHOLAS & KRISTINA*	29	49	12	14
LINNEMAN DEAN A & CRYSTAL D*	43	47	13	14
LINNEMAN GREG & ALLYSON	21	50	12	16
LINTHACUM MICHAEL & TONYA	11	51	13	23, 24
LINTHACUM STACI LEA*	39	48	11	5
LINTHACUM TONYA & MICHAEL J	11	51	13	23, 24
LINVILLE JAMES I & JENNIFER D JENSEN*	33	48	14	2
LINVILLE MICHAEL & INA METZGER-LINVILLE	33	48	14	10
LINZIE JAMES R & CATHERINE A*	29	49	12	20
LINZIE KENYELL S*	27	49	13	24
LINZIE NATHAN & JANA WEITKEMPER*	27	49	13	12
LINZIE NATHAN & JANA WEITKEMPER*	29	49	12	14
LIPSCOMB BILL G & JULIE A	19	50	13	8, 17
LIPSCOMB BILLY G	19	50	13	13, 14
LIPSCOMB GLEN & LINDA*	19	50	13	16, 17
LIPSCOMB SCOTT	19	50	13	14
LIPTAK JEFF P	15	51	11	33
LISBY GERRY LANCE	47	47	11	32
LISSIK EVE A	29	49	12	11, 12
LISSIK EVE A	35	48	13	30
LISSIK EVE A*	35	48	13	30
LISTER CHRIS & PAULA	13	51	12	28
LISTER CHRIS & PAULA*	13	51	12	29
LITE MYRON J & MONETT R*	45	47	12	9
LITTEKEN BRIAN*	27	49	13	25
LITTEKEN MICHAEL J & KAREN SUE*	27	49	13	1
LITTELL TED*	35	48	13	27
LITTLE ANDREW J & KATHERINE B	51	46	12	2
LITTLE EDWARD & RANDIE*	25	49	14	26, 35
LITTLE JOHN WILLIAM	21	50	12	9
LITTLE MARK V	31	49	11	32
LITTLE MARK V	39	48	11	5
LITTLE MARK V & MYRA BALDRIDGE*	39	48	11	5
LITTLE MATTHEW D*	29	49	12	19
LITTLE PAUL A & LYNITA C	25	49	14	1
LITTLE PAUL A & LYNITA C	27	49	13	6, 7
LITTLE ROBERT L & LOTA P*	43	47	13	2
LITTLE WILLIAM, RT	33	48	14	35
LITTLE, TRST	9	51	14	12
LITTLETON BILLY M*	27	49	13	25
LITTON LARRY & LINDA, TRST	31	49	11	32
LITTRELL APRIL	23	50	11	31
LITTRELL APRIL	31	49	11	6
LITTRELL CLAYTON*	33	48	14	2
LITWILLER MARK & LAUREN*	21	50	12	26
LIU MAIN & ZONGWEI CHEN*	43	47	13	8
LIVESAY PPTYS LLC*	33	48	14	1
LIVING FAITH CENTER	51	46	12	12
LIVINGSTON JON K & LEAH*	27	49	13	26
LIVINGSTON KIMBERLY ANN*	29	49	12	9
LIVINGSTON MELISSA K & LUTHER J &BRENDA K PERKINS*	43	47	13	10
LIVINGSTON ROBERT S & BETH A, RT LIVING	31	49	11	32
LIVINGSTON ROBERT S & BETH A, RT LIVING*	39	48	11	5
LIVINGSTON SHARON J , RT*	43	47	13	13
LI-YAN YIN & KEYU XIONG*	43	47	13	9
LLOYD ROSE*	25	49	14	35, 36
LLOYD WILLIAM J JR & KATHY S*	45	47	12	22
LOAIZA RICHARD L & NATALIE	51	46	12	35
LOAR SANDRA L*	27	49	13	35
LOCH BARBARA G	23	50	11	10
LOCHHAAS PHILIP DAVID	25	49	14	1
LOCK DAVID ALLEN*	35	48	13	20
LOCK DAVID ALLEN*	43	47	13	1
LOCK ROBERT*	43	47	13	10
LOCKARD, TRST*	51	46	12	27
LOCKE JEAN R, TR*	33	48	14	12
LOCKETT GREGORY K & LELAH E*	37	48	12	2
LOCKWOOD BRIAN K & ROXANNE R	13	51	12	34
LOCKWOOD CHARLES N & MELINDA A*	27	49	13	12, 13
LOCKWOOD CHRISTOPHER & KRISTINA*	29	49	12	35

Boone County Owner Index

NAME	PG	T	R	SEC
LOCKWOOD JASON & KATHERINE	15	51	11	23
LOCKWOOD MINDY & THOMAS	11	51	13	22, 27
LOCKWOOD RONALD & ANNA LEE	19	50	13	9
LOCKWOOD THOMAS & MINERVA	19	50	13	8, 9
LOCKWOOD THOMAS K & MINERVA L*	11	51	13	32
LOCKWOOD TINA G*	29	49	12	16
LOCKWOOD TOM & MINDY NICHOLS*	19	50	13	9
LOCUST GROVE BAPTIST CEMETERY ASSOC*	11	51	13	36
LODGE JOHNATHAN & KIMBERLY*	51	46	12	34
LODGE JOHNATHON & KIMBERLY*	51	46	12	34
LOEHR PATRICIA A*	27	49	13	11
LOEHR RYAN M & MEGAN	43	47	13	36
LOESING BARBI L*	35	48	13	8
LOESING BROCK A*	35	48	13	20
LOESING RANDY J & SHELLEY J	33	48	15	12
LOETHEN GEORGE & DENISE LOETHEN*	35	48	13	20
LOETHEN MARILYN C SURVIVOR, TRST	23	50	11	20, 29
LOETHEN MARILYN C SURVIVOR, TRST & JAMES H, FT	23	50	11	20, 21, 22, 29
LOETHEN MARILYN C SURVIVOR, TRST & JAMES H, FT*	23	50	11	29
LOETHEN MICHAEL J & DORA N	23	50	11	20
LOETHEN MICHAEL J & DORA N*	23	50	11	20
LOEWENBERG BRUCE J, RT	11	51	13	10
LOFTIN ADAM C & JULIE B*	37	48	12	10
LOFTIN JEFFREY & ANGELA*	37	48	12	2
LOFTIN MITCHELL M & SUSAN BETH*	51	46	12	6
LOFTIS MARVIN	19	50	13	25
LOFTIS MARVIN & FRANK SHAFFER	19	50	13	25
LOFTIS MARVIN & FRANK SHAFFER*	19	50	13	24
LOFTIS MARVIN*	19	50	13	25
LOFTIS MARVIN*	29	49	12	16
LOFTON KATIE L & CHAD WILKINSON*	29	49	12	20
LOG PROVIDENCE MISSIONARY BAPTIST CHURCH*	45	47	12	21
LOGAN AVENUE LLC*	35	48	13	28
LOGAN CHANCE & MYCHA*	23	50	11	32
LOGAN JON A & RONDA*	43	47	13	10
LOGAN MICHAEL R*	37	48	12	12
LOGSDON RACHEL J, TRST*	35	48	13	33
LOGSDON RACHEL J, TRST*	45	47	12	4
LOGSDON RICHARD & MARY STUDER-LOGSDON*	37	48	12	2
LOGUE JEANNETTE*	37	48	12	21
LOHMAN KIRK & PATRICIA HEGLUND, RT	25	49	14	3, 9, 10
LOHMAR ROLAND E	19	50	13	7
LOHMAR ROLAND E	27	49	13	29
LOHMAR ROLAND E & NANCY A & KAREN LOHMAR GORDON	27	49	13	29
LOHSE CHARLES M & CAROLYN M, RT	29	49	12	35
LOHSE RICHARD & WENDY*	29	49	12	16
LOMO LEIF & MARY G, TRST	15	51	11	20, 29
LONCAR JUSTIN & KRISTEN*	29	49	12	35
LONDRIE DAVID & STEPHANIE FORD*	15	51	11	32
LONE EAGLE LLC	23	50	11	17
LONG AGATHA M, TR	51	46	12	34
LONG ALEXANDER D*	29	49	12	11
LONG ALLISON PORTER TRABUE*	23	50	11	5
LONG CHARLES S & BETTY A, TRST	55	45	12	10
LONG DAVID & CAROL*	35	48	13	20
LONG DAVID C & VICKI R	23	50	11	5, 6
LONG DENNIS L & TERESA K*	21	50	12	17
LONG ELIZABETH A*	35	48	13	20
LONG FAMILY, TRST	55	45	12	10
LONG GARY FAMILY, RT	17	50	14	35
LONG HERBERT L	23	50	11	35
LONG HERBERT L & ARLENE C	23	50	11	35
LONG JASON & MIRANDA	17	50	14	35
LONG JOHN W & CAROL ELAINE*	13	51	12	5
LONG JOHN W & JOY E	47	47	11	21
LONG KALEB A & KATIE R	55	45	12	22
LONG KALEB A & KATIE R*	55	45	12	22
LONG KIMBERLY S*	27	49	13	25
LONG LYNN R*	29	49	12	26
LONG MATTHEW A	21	50	12	21
LONG MAYRA G & LESLIE E*	45	47	12	15
LONG MORGAN & KEELY	17	50	14	35
LONG MORGAN & KEELY RENAE LONG	17	50	14	35
LONG RAY P & BRENDA K	31	49	11	9
LONG RAY PRESTON & BRENDA KAY*	37	48	12	1
LONG STEVE, TRST	35	48	13	5
LONG TERESA J*	37	48	12	10
LONG THOMAS A*	29	49	12	33
LONG TINA	19	50	13	26
LONG, FT	49	46	13	26
LONGAKER, TRST*	43	47	13	2
LONGHOFER JAMES N & KARLA F*	37	48	12	15
LONGWELL LARRY & JOAN STOCKMAN	39	48	11	28
LOOKHART LARRY G & ORDIE L	39	48	11	8
LOOKOUT RANCH, FT*	27	49	13	14
LOPEZ CARLA*	51	46	12	34
LOPEZ HECTOR M*	35	48	13	29
LOPEZ LINDSAY, RT*	35	48	13	33
LOPEZ MARCELINO & MARIA L*	37	48	12	11
LOPEZ OSCAR & EMMA	29	49	12	23
LOPEZ-VELASCO CESAR & SANTANA LOPEZ*	23	50	11	5
LORBER MARY LOUISE, RT	25	49	14	22, 23, 26, 27
LORENTZEN JACOB GENE*	29	49	12	33
LORENTZEN JOHN P III & REBECCA	13	51	12	17
LORENTZEN JOHN P III & REBECCA & LORENTZEN FAMILY	13	51	12	11
LORENTZEN JOHN PETER III & ROBERT E LORENTZEN	13	51	12	5, 6, 16, 17
LORENTZEN-PERKINS CATHERINE ANN	13	51	12	2, 11
LORENTZEN-STALLINGS SHARON ANN	13	51	12	18
LORENZ AARON*	21	50	12	23
LORENZ DONNA & BOB*	9	51	14	12
LORIMOR MICHAEL E & SAMANTHA J	9	51	14	25
LORIO JULIO C*	35	48	13	20
LORSON CHRISTIAN L & MONIQUE A	33	48	14	36
LORTON DONALD R & LOIS D*	29	49	12	10
LORTON LARRY-SHARON, TRST*	29	49	12	10
LOSHBAUGH ALAN JENNISON*	43	47	13	13
LOTT NOAH & ALEXA*	37	48	12	21
LOTTES KEITH & SHEILA*	27	49	13	11
LOTVEN TONY S & MELYNDA S*	27	49	13	22
LOUCKS DAVID M JR & KAMI J*	35	48	13	20
LOUDENSLAGER JANICE R, RTING*	37	48	12	12
LOUDENSLAGER LAURA M & SUSAN M DESCAMPS*	37	48	12	10
LOUTZENHISER JOAN P	55	45	12	15
LOVE ANDREA L*	27	49	13	1
LOVE DONALD ADAM & NICKI SUSAN*	29	49	12	18
LOVE JOHN A & IVANKA G*	15	51	11	20
LOVE MARK*	21	50	12	17
LOVE MICHAEL D & JANET L	23	50	11	32
LOVE WILLIAM O & CONSTANCE L*	19	50	13	34
LOVEALL L DALE & MARLESE M	39	48	11	7
LOVEGREEN ANNE N*	29	49	12	20
LOVELL LINDA MALY*	35	48	13	20
LOVELY PHILLIP A & NANCY J*	51	46	12	19
LOVETT JILL*	49	46	13	26
LOWE JUSTIN & TRAYLA*	27	49	13	26
LOWE KATHRYN A*	25	49	14	17
LOWE RANDY SR*	19	50	13	27
LOWE RICHARD & MILDRED, TRST*	29	49	12	26
LOWE RICHARD & MILDRED, TRST*	35	48	13	20
LOWE WILLIAM B*	27	49	13	35
LOWENBERG JOHN A & KIMBERLY A*	27	49	13	24
LOWES JEROME H & TRONDA D WATHEN*	29	49	12	14
LOWHORN JAMES A*	27	49	13	19
LOWREY JACQUELINE D*	37	48	12	3
LOWREY JAN A & WILLIAM A	21	50	12	7
LOWREY TODD & JULIE	11	51	13	6
LOWRY LEAH M & JAMES A*	29	49	12	18
LOWRY MICHAEL T & NANCY K	17	50	14	32
LOWRY MICHAEL T & NANCY K	25	49	14	5
LOWRY MICHAEL T & NANCY K*	25	49	14	17
LOY PEGGY J*	51	46	12	34
LOYD CYNTHIA K*	43	47	13	2
LOYD MICHAEL S & SHERRY J REAMS	29	49	12	11
LOYD WILLIAM & NORMA, TRST	51	46	12	14, 23
LPF PPTYS LLC*	35	48	13	20
LUAN ZHIJIAN & XIN ALICE LIU & ETHAN YIFU LUAN &*	35	48	13	20
LUCAS ADAM C & CLAUDIA K	11	51	13	22
LUCAS LUKE WILSON & KATHRYN ANN	45	47	12	15, 16
LUCAS MARK L*	33	48	14	10
LUCAS PPTYS LLC*	37	48	12	21
LUCAS RICKY*	29	49	12	19, 20
LUCAS TERRY L & AMANDA R	21	50	12	1
LUCCHESE SCOTT & TRACY POWELL-LUCCHESE	51	46	12	16
LUCHTEFELD AMBER P*	37	48	12	12
LUCIANO MAGDALENA, RT*	37	48	12	11
LUCK LAWRENCE*	37	48	12	21
LUCKE ROBERT D & KARI L	45	47	12	13
LUCKENOTTE STEPHAN & PATRICIA*	51	46	12	26
LUCKY JOE INV HOLDINGS LLC*	27	49	13	25
LUDEMAN JAMES G & CHRISTINE M*	27	49	13	14
LUDLOW ANNA & WADE POWERS*	27	49	13	24
LUDLOW LAURA C*	35	48	13	20
LUDWICK LLC*	35	48	13	17
LUDWIG JASON & AMY*	51	46	12	8
LUDWIG MARK A & VICKY L*	55	45	12	13
LUEBBERT MICHAEL J & DONNA J ROUSE-LUEBBERT	47	47	11	29
LUEBBERT SAMUEL & KAYLA MCKENZIE*	27	49	13	7
LUECK RONALD G	29	49	12	8
LUECK RONALD G*	37	48	12	3
LUECKENOTTE JONATHAN & KATELYN*	51	46	12	28
LUEDDERS & CALDWELL, RT	31	49	11	6
LUEDDERS ANDERSON S L & MICHAEL A ANDER	31	49	11	6
LUEDDERS JOEL S	31	49	11	6
LUEDDERS PATRICIA*	31	49	11	6
LUEDTKE TRICIA*	37	48	12	12
LUETJEN JAMES L & HOLLY A*	45	47	12	18
LUETJEN STEVEN D & ELIZABETH J*	25	49	14	35
LUETKEMEIER FRED S & DANA P*	35	48	13	28
LUETKEMEYER KEVIN	21	50	12	3
LUKE BELINDA KAY*	27	49	13	25
LUKER MARLIN DALE & EMILY	33	48	14	22
LUKINS CHAD W & KRISTEN A	11	51	13	2, 11
LULEY ANDREW & COLLEEN KELLY*	35	48	13	20
LUMB LESLIE A & KENNETH B	23	50	11	5
LUMLEY ROBIN T & PATRICIA A DOHMAN*	29	49	12	26
LUNDGREN EARL & GEORGIANNA,	43	47	13	8
LUNDQUIST JAY MICHAEL	45	47	12	33
LUNDY JORDAN & KACEY*	27	49	13	24
LUNSFORD APRIL L	19	50	13	20
LUNTSFORD CLARK D & ANDREA L*	21	50	12	3
LUNTSFORD LOUIS O & FLORENCE K NORTH*	29	49	12	10
LURAAS EIRICK DONALD*	35	48	13	29
LUSBY BILLY G & MARILYN M*	45	47	12	17
LUSHER SARAH & SEAN A*	37	48	12	16
LUSTER RANDALL DAVID*	43	47	13	10
LUTHER LARRY B & CAROLYN S*	27	49	13	14
LUTZ ADA W, LE*	29	49	12	16
LUTZ HARLAN JR & PATRICIA ENOCHS*	23	50	11	19
LUTZ LAUREN*	29	49	12	26
LUTZ LINDA H*	49	46	13	2
LYDDON BILLY J & MARY F*	29	49	12	24
LYLE JOSHUA & KRISTEN*	29	49	12	18
LYNCH ALAN & ANNE REEVES, RT*	19	50	13	1
LYNCH CALEB I & DEVIN M*	33	48	14	2
LYNCH CODY & JIMMY & SHEILA	31	49	11	3
LYNCH DAVID P*	37	48	12	11
LYNCH JAY J*	27	49	13	24
LYNCH JIMMY D & SHEILA & CODY D	31	49	11	3
LYNCH JIMMY D & SHEILA & CODY D*	31	49	11	3
LYNCH RICKY & CLAUDIA	19	50	13	11
LYNCH SCOTT C	23	50	11	6
LYNCH SCOTT C*	23	50	11	6
LYNN DANIEL D & KRISTEN M	51	46	12	13
LYNN GREGORY A	21	50	12	1
LYNN JIMMY Y JR & MARCIA S*	37	48	12	3
LYNN LILLIAN FRANCES	33	48	14	12
LYNN RYAN & JENNIFER*	43	47	13	2
LYNN STANLEY & LINDA*	47	47	11	18
LYNN TRAVIS L & ABIGAIL L*	15	51	11	31
LYNN WARREN P & LINDA J	15	51	11	32
LYON MARY	47	47	11	19, 30
LYON SALL BETH, RT*	39	48	11	7
LYONS FARMS INC	19	50	13	13
LYONS JESSE J & DORIS A, RT*	29	49	12	24
LYONS LESLIE	47	47	11	16

M

M & M, FT	13	51	12	28
M E L OETTING FAMILY'S LEGACY LLC	45	47	12	14
M M D, RT(THE)*	35	48	13	28
MA HONGBIN & XIAOQIN LIU*	43	47	13	8
MAAG MICHAEL E & LEOTA R	25	49	14	24
MABARY JUDITH A & JOHN L	13	51	12	22
MABEE WILLIAM R*	37	48	12	12
MABENGO VE-WENDA & CESARINE*	35	48	13	29
MABERY KATHLEEN J*	29	49	12	16
MABREY GREG & KIMBERLY*	31	49	11	21
MACE KENNETH C & LINDA J*	35	48	13	28
MACGREGOR VICTORIA J*	37	48	12	11
MACHER JEFFREY JOHN	11	51	13	16
MACHER RONALD E & JOANNE E	11	51	13	16
MACHETTA ANTHONY J & SUSAN S SCHUPPAN, RT	19	50	13	24
MACHETTA RON R	19	50	13	24
MACIAS-VILLAFUERTE ANDRES & MIRANDA B HAYNES*	29	49	12	20
MACK ANDREW & KIRA*	29	49	12	16
MACK HAROLD D & ELIZABETH J*	23	50	11	19
MACK LAURA K*	37	48	12	3
MACK RAMONA A, RT	31	49	11	29
MACKER MICHAEL D*	37	48	12	10
MACKEY CAMERON & REBECCA*	17	50	14	24
MACKEY D TODD & SALLY A*	27	49	13	11, 14
MACKEY GARY O & LINDA L	17	50	14	25
MACKEY TIM & LAURA	39	48	11	29
MACPHERSON R SCOTT	21	50	12	7
MACY PEGGY S*	21	50	12	24
MADDOCK CHRISTOPHER L*	33	48	14	1
MADDOX & ROBINSON INVS LLC*	27	49	13	11, 14
MADDOX & ROBINSON INVS LLC*	35	48	13	20
MADDOX & ROBINSON INVS LLC*	45	47	12	4
MADDOX JEFFREY & JENNY*	29	49	12	11
MADDOX KIRBY A & JENNIFER L*	43	47	13	5
MADDOX MATTHEW C*	35	48	13	20
MADDOX STEVE & MARCY*	37	48	12	28
MADDUX NOBEL B JR	15	51	11	29
MADISON JANIE*	33	48	14	2
MADRID AARON & ALLISON*	35	48	13	29
MAERZ R MICHAEL & MYRNA K, TRST*	35	48	13	20
MAGEE MICHELLE LOUISE*	35	48	13	4
MAGELLAN PIPELINE CO LP	45	47	12	3, 4
MAGELLAN PIPELINE CO LP*	41	47	14	24
MAGGINE DARYL D & KAREN R*	35	48	13	29
MAGILL JAMES A & BARBARA G	13	51	12	28
MAGINNESS ALEX & MARGARET	27	49	13	19
MAGNAN AMANDA*	35	48	13	29
MAGNER ROBYN A, RT	49	46	13	36
MAGNUS INVS LLC*	35	48	13	29
MAGNUSON ROBERT G & ROBYN G, RT	33	48	14	3
MAGRUDER GARRY R*	29	49	12	10
MAGYAR GEORGE IVAN & MAE E*	37	48	12	11
MAHAN JANNA	47	47	11	30
MAHAN JOSEPH B III & WANDA N*	35	48	13	20
MAHAN STACY LYN	33	48	14	2
MAHAN STUART B & JANNA L	47	47	11	29
MAHANEY ROBERT E & BARBARA L*	29	49	12	2
MAHER BETTY JEAN*	37	48	12	11
MAHER LINDELL M & MARISSA E N	15	51	11	30
MAHER LORRI L*	23	50	11	32
MAHFOOD KATHLEEN ANN	55	45	12	11, 12
MAHIEU MARTIN & DOROTHY	15	51	11	34
MAHIEU WILLIAM RAY & JUDITH ANN	15	51	11	29
MAHMOOD CARRIE ANN & ISMAT	15	51	11	28
MAHONEY PATRICK BRENT*	43	47	13	10
MAHONEY PAUL & JEANNE ERICKSON	33	48	14	25, 26
MAHONEY WESLEY A	21	50	12	23
MAHURIN ROBERT L & CAROL L	17	50	14	13
MAIDEN BENJAMIN W & KIM	11	51	13	27, 34
MAIDEN BENJAMIN W & KIM*	11	51	13	33, 34
MAIDEN GARY W & DEBRA MARLENE	11	51	13	27, 28, 33, 34
MAIDEN GARY W & DEBRA MARLENE*	19	50	13	11
MAIER BRUCE R & KATHLEEN V	27	49	13	15
MAIER BRUCE*	43	47	13	10
MAIER JOHN & REBECCA*	33	48	14	4
MAIN LINE VENTURES LLC	39	48	11	16
MAIN LINE VENTURES LLC*	45	47	12	10
MAINS DOUGLAS W & JOANIE C	15	51	11	32
MAIORINO RENATA, TRST	45	47	12	27
MAIORINO RENATA, TRST	51	46	12	13, 24
MAIORINO RENATA, TRST	53	46	11	19
MAIZE GARY L*	31	49	11	3
MAKA ULUI F & SAMANTHA A C MAKA*	33	48	14	1
MALAKER COLIN & MOLLY, TRST	11	51	13	13, 14
MALAN BARRY & SUSAN	19	50	13	36
MALAN BARRY & SUSAN	27	49	13	1, 2
MALLORY THOMAS & STARLA	51	46	12	6
MALLORY THOMAS E & SHELLEY R*	29	49	12	19, 20
MALLOY CAROL S*	19	50	13	11
MALLOY CONOR J*	29	49	12	9
MALLRAT INTERIORS LLC*	27	49	13	25
MALM SHERRY ELAINE*	29	49	12	18
MALMBERG HARRY R & JEAN M*	37	48	12	11
MALONE DOROTHY, LEON & MARLA*	19	50	13	15
MALONE GENE & DAWN*	11	51	13	34
MALONE GENE & DAWN*	19	50	13	3, 4
MALONE JERRY L & TAMMY S	31	49	11	19
MALONE LEON & DOROTHY	19	50	13	7, 18
MALONE MICHAEL LANCE*	25	49	14	24
MALONE MICHAEL ODON*	25	49	14	24
MALONE OTIS	27	49	13	22
MALONE OTIS & PATRICIA KISER-MALONE*	27	49	13	22

Boone County Owner Index

NAME	PG	T	R	SEC
MALONE PATRICK & MARY MALONE	49	46	13	13
MALONE SETH A & AMANDA A*	21	50	12	3
MALONE SUSAN MARY(MAUPIN)	49	46	13	13
MALONE VIVIAN & DOROTHY & MARLA*	19	50	13	19
MALONEY CARY F & LORI M	49	46	13	23
MALONEY LEAH S & SCOTT J	25	49	14	31
MALSY CHAD-RICK X & REBECCA M	29	49	12	5
MALTSBARGER ROBERT D & ERIKA R*	25	49	14	17
MANDA JOSEPH W & WHITNEY C	55	45	12	15
MANDER KARIN W & NICOLETTE M*	37	48	12	21
MANDY DAVID M & THERESA R*	35	48	13	34
MANESS CHAD & JENNIFER LUEBBERING*	51	46	12	4
MANGE MICHAEL A	51	46	12	24
MANGE MICHAEL A & MICHELLE	51	46	12	24
MANGELS MARJORIE A*	37	48	12	3
MANK, FT AGREEMENT	15	51	11	32
MANLEY BRIAN SCOTT & DARLA JANE	13	51	12	21
MANN BRAD & CARMEN*	51	46	12	19, 30
MANN FRED A & COLETTE C WAGNER-MANN	43	47	13	26
MANN JACK J & HELEN B*	43	47	13	10
MANN MONICA E & TIMOTHY W*	43	47	13	10
MANN PAMELA A, RT*	35	48	13	27
MANN TRACY & LORI*	51	46	12	16
MANSON LEONARD H IV & MARISSA ELIZABETH FEDL*	27	49	13	25
MANSON LEONARD HENRY III	43	47	13	1
MAPLE BRIAN*	19	50	13	26
MARBERRY MARJORIE & ELAINE DAVIDSON	47	47	11	8, 9
MARBLE MAX R & SALLY ELIZABETH	19	50	13	15
MARCH BETTY LOU	15	51	11	5
MARCH BRANDEN D & CARRIE J	21	50	12	20
MARCH BRANDON N & TERRI*	37	48	12	11
MARCH DAVID TRAVIS & MARY A	21	50	12	20
MARCH DONNA S*	21	50	12	33
MARCH DUSTIN & TORRIE*	51	46	12	24, 25
MARCH DUSTIN R & CASSIE M*	29	49	12	1
MARCH GEORGE & MARY	51	46	12	31
MARCH GEORGE W & MARY ANN	51	46	12	31
MARCH GEORGE W & MARY ANN*	55	45	12	8
MARCH GREG	23	50	11	29
MARCH GREGORY J & REBECCA	21	50	12	20
MARCH JAMES D & CHERYL A	27	49	13	2
MARCH JAMES P & DEBRA L	31	49	11	31
MARCH JOHN ZACHARY & ROBIN DENISE HURST-MARCH	21	50	12	19
MARCH JONATHAN RYAN*	29	49	12	11
MARCH MICHAEL W	21	50	12	19, 20
MARCH MIKE	21	50	12	20
MARCH MIKE W & CHAMELLE J	21	50	12	19
MARCH PHILIP KARL & CYNTHIA D	15	51	11	5
MARCH PHILLIP K & CYNTHIA D, RT	15	51	11	5
MARCH RANDALL & MARIAN	21	50	12	33
MARCH RANDALL D & MARIAN J	29	49	12	27
MARCH SCOTT J & SUSAN L	21	50	12	19
MARCH STEVE & JACQUELINE	21	50	12	20
MARCH TIMOTHY	15	51	11	28
MARCHACK PATRICIA S, RT*	37	48	12	21
MARCHESI DONALD C & PHYLISS H	31	49	11	10, 15
MARCINIAK THOMAS R & CATHEY L	31	49	11	9, 10
MARCKS BRADLEY A & DORI D*	35	48	13	27
MARCKS MELODY L WEAVER*	35	48	13	28
MARCUM KENNETH R & JOYCE E	15	51	11	30
MARCY AARON M*	37	48	12	12, 30, 31
MAREK AMY*	37	48	12	3
MAREMA BRIAN & KRISTIN M*	35	48	13	20
MARIAN DAVID M & VERONICA L*	55	45	12	13
MARINE JERI M*	35	48	13	20
MARK A HOERSTKAMP PPTYS LLC*	35	48	13	20
MARKEL GLORIA DIANE	33	48	14	1
MARKES RONALD E & MARCY D, RT	45	47	12	10
MARKOVICH GARY R & DONNA L*	29	49	12	18
MARKS CHRISTOPHER D & JULIE L	47	47	11	8
MARKS CHRISTOPHER D & JULIE L*	37	48	12	26
MARKS MARY A, TRST*	43	47	13	2
MARKS PATRICK & CHERI*	37	48	12	12
MARKT ALYSON E*	35	48	13	29
MARKT REBECCA*	37	48	12	2
MARLAY JERRY L*	43	47	13	3
MARLAY LINDY LARAINE*	21	50	12	16
MARLER THOMAS JOSEPH III*	33	48	14	1
MARLETT KOREY*	27	49	13	25
MARLETT MELISSA L*	33	48	14	2
MARLETT NICHOLE RENEE*	29	49	12	1
MARMADUKE RENAY	21	50	12	1
MARQUARDT KEVIN & CINDY REESE*	29	49	12	10
MARQUIS GREG	21	50	12	16
MARREN JEFF*	55	45	12	4
MARRERO ANTHONY J & AMY E	25	49	14	27
MARRERO PEGGY	45	47	12	27
MARRERO RAMON & MIGDAL*	43	47	13	23
MARRIOTT CHERRY C*	29	49	12	20
MARRONE ROBERT A & JULIE A*	37	48	12	2
MARROQUIN'S PROPERTY MGMT LLC*	35	48	13	17, 20
MARRS ALAN J & MARY E	45	47	12	21
MARSDEN DOUGLAS E & STEPHANIE*	33	48	14	1
MARSDEN GEORGE E & WILMA E*	27	49	13	25
MARSDEN HOWARD L & DONNA J*	27	49	13	27
MARSH JOSEPH-MARIAN, TRST	33	48	14	3
MARSH TED LOREN & PAULA KAY*	15	51	11	2
MARSHALL GEORGE	51	46	12	25
MARSHALL JACKIE L & MARLA B*	27	49	13	25
MARSHALL LARRY K & LOIS M	53	46	11	19
MARSHALL LARRY K & LOIS M*	53	46	11	18
MARSHALL LAVELLE J & LESLIE D*	27	49	13	26
MARSHALL MELISSA K & BRIAN W*	51	46	12	17, 20
MARSHALL MICHAEL C & DIANNE D*	43	47	13	10
MARSHALL REDONDA Q & MICHAEL L*	35	48	13	20
MARSHALL RONALD D, RT	33	48	14	10
MARSHALL SHARON S & JENNIFER RACHEL ANDERSON &*	29	49	12	16
MARSHALL SHAWN*	27	49	13	25
MARSHALL-ISOM TRENTON*	37	48	12	12
MARSHMAN CHARLES & JAIMEE*	37	48	12	12
MARSO ALESHIA & WHITNEY HINES*	35	48	13	20
MARSO TINA*	37	48	12	12
MARTIN ADAM & TIFFANI*	37	48	12	16
MARTIN ADAM W*	53	46	11	7
MARTIN APRIL D	17	50	14	35
MARTIN ARDELL E, RT*	15	51	11	32
MARTIN ARDELL E, TRST	15	51	11	32
MARTIN ARDELL E, TRST	23	50	11	5, 8
MARTIN ARLENE P*	37	48	12	2
MARTIN BILLIE JEAN*	29	49	12	19
MARTIN BRIAN	15	51	11	5
MARTIN BRUCE E & JUDY F	51	46	12	18
MARTIN C G JR, TRST	53	46	11	7
MARTIN CHAD E & SHELLEY A	51	46	12	5
MARTIN CHARLES A & LEEANN	25	49	14	27
MARTIN CHARLES R & CONNIE L	23	50	11	32
MARTIN CHARLES R & CONNIE L & TYLER & JENNIFER GARDN	23	50	11	32
MARTIN DONALD & CAROL, TRST*	35	48	13	17, 20
MARTIN DONALD R & CAROL A*	35	48	13	20
MARTIN DORSEY R, RT	43	47	13	16
MARTIN EQUIPMENT OF ILLINOIS INC*	37	48	12	12
MARTIN ERIC & JENNIFER	35	48	13	18
MARTIN ERIC & JENNIFER*	33	48	14	13
MARTIN ERIC & JENNIFER*	35	48	13	18
MARTIN ERIC DAVID*	35	48	13	18
MARTIN FAMILY, RT	51	46	12	34
MARTIN FAMILY, TRST & MARY GERTRUDE	53	46	11	18
MARTIN FRANCES S*	45	47	12	13
MARTIN FRANCES SUE*	51	46	12	22
MARTIN FRANK ALLEN & ELIZABETH ANN, RT	21	50	12	15, 21, 22
MARTIN FRANK S & DIANE	11	51	13	5, 8
MARTIN GERALD E, RT	29	49	12	11
MARTIN GERALD R & MICHELLE M*	15	51	11	29
MARTIN GERLADINE RESIDUARY, TRST*	43	47	13	16
MARTIN GREGG D & KATHRYN F, FT	33	48	14	26, 27
MARTIN GREGORY K & JANICE M*	15	51	11	28
MARTIN GREGORY K & PEGGY A	25	49	14	32
MARTIN JAMES K & LINDA L	51	46	12	34
MARTIN JAMES K & LINDA L*	51	46	12	18
MARTIN JAMIE LYNN	51	46	12	18, 19
MARTIN JENNIFER D	21	50	12	23
MARTIN JEREMIAH & JENNIFER*	29	49	12	6
MARTIN JESSICA A & JEREMY D*	21	50	12	23
MARTIN JOHN E & M LOUISE	47	47	11	21
MARTIN JOHN M & KENDRA	23	50	11	29, 30
MARTIN JOSHUA L & AMANDA J*	27	49	13	31
MARTIN KARIN L	11	51	13	29, 30
MARTIN KEITH	25	49	14	36
MARTIN KENNETH S, TRST	23	50	11	4, 5
MARTIN KENNETH S, TRST*	23	50	11	5
MARTIN KEVIN MICHAEL JR & JAMIE MARTIN*	27	49	13	27
MARTIN LENORE M*	33	48	14	2
MARTIN LINDA LAYNE	51	46	12	20
MARTIN LINDSEY FAY	51	46	12	18, 19
MARTIN LORI M*	27	49	13	25
MARTIN LUCIE ANN & W T MEADOR	15	51	11	18
MARTIN LUISA G*	43	47	13	9
MARTIN MARCIA K & THOMAS M	11	51	13	10, 15
MARTIN MARCUS ELERY & DEBBIE SUE DAUME*	29	49	12	9
MARTIN MARK ROLAND & DONNA SUE*	37	48	12	2
MARTIN MARY C	51	46	12	16
MARTIN MCKENZI*	35	48	13	20
MARTIN MICHAEL & SHARON JOHNSON*	43	47	13	2
MARTIN MICHAEL R	51	46	12	3
MARTIN NATHAN K & SUSAN L	15	51	11	8
MARTIN NICHOLAS WILLIAM*	51	46	12	11
MARTIN ORRENA L*	29	49	12	20
MARTIN PAMELA R*	21	50	12	23
MARTIN PPTYS LLC*	51	46	12	11
MARTIN RANKIN & LEE	15	51	11	17
MARTIN RAYMOND & LISA*	29	49	12	20
MARTIN RICHARD B	51	46	12	3
MARTIN RICHARD B & LOTTIE C	45	47	12	27
MARTIN RICHARD O*	23	50	11	32
MARTIN ROBERT ALLAN*	23	50	11	32
MARTIN ROBERT E & HOPE E*	27	49	13	27
MARTIN ROGER A & VIRGINIA L*	37	48	12	3
MARTIN RUSSELL L & DONNA S*	51	46	12	27
MARTIN SHANE & TONIA	21	50	12	18
MARTIN SHEILA*	27	49	13	11
MARTIN STANLEY DEWAYNE	51	46	12	16
MARTIN STEPHANIE N*	37	48	12	10
MARTIN STEPHEN D & TERRY L	43	47	13	15, 16
MARTIN SYLVIA A*	37	48	12	10
MARTIN TERRY G & BETH A*	43	47	13	6
MARTIN THOMAS M & MARCIA K	11	51	13	9, 10, 15,
MARTIN THURMAN LEON, TRST	55	45	12	4, 9, 16, 21
MARTIN TINA M & ANDREW S*	51	46	12	26
MARTIN WENDAHL KYLE*	37	48	12	12
MARTIN WENDI C*	35	48	13	20
MARTIN WILLIAM B & KIMBERLY A	51	46	12	11
MARTIN ZAC C	27	49	13	20
MARTIN, FT	51	46	12	3
MARTIN, TRST	13	51	12	5
MARTIN-BECKER SHARON*	37	48	12	3
MARTINDALE DON E & DIANNA H*	27	49	13	11
MARTINEZ ERIK & STEPHANIE N	49	46	13	13
MARTINEZ FRANCZHESCA*	29	49	12	20
MARTINEZ HEIDY*	29	49	12	20
MARTINEZ SILVIA & JESUS*	27	49	13	25
MARTINSBURG BANCORP INC*	37	48	12	16
MARTZ FREDRIC A & DONNA J, TRS	29	49	12	14, 15
MARTZ FREDRIC A & DONNA J, TRST*	29	49	12	23
MARTZ KEVIN	29	49	12	23
MARTZ LAND, TRST	29	49	12	23
MARULANDA ELSA P & RAMIRO LOPEZ*	35	48	13	29
MARUSHAK PERRY L*	27	49	13	11
MARZOLF M JOY, TRST	27	49	13	10
MASEMAN JUDITH*	23	50	11	2
MASON CHARLES E & LINDA A BURNS	33	48	14	21
MASON DAVID A & PAMELA K DEAN-MASON*	37	48	12	1
MASON DEBRA L & JOHN K MCMANUS*	35	48	13	28
MASON GARY W SR*	37	48	12	11
MASON JERALD K & BETH V*	33	48	14	9
MASON RONALD E & MADOLYN M*	43	47	13	11
MASON TYLER J & SHANNON C*	21	50	12	11
MASSA SEAN L*	21	50	12	34
MASSEY DAVID G & DEBORAH J*	25	49	14	17
MASSEY JEFFREY A & TERESA A*	27	49	13	25
MASSEY JOHN W JR & PAMELA A*	39	48	11	7
MASSIE JEREMY & LINDSAY*	51	46	12	27
MAST DAVID & JOYCE*	37	48	12	16
MAST DAVID & JOYCE*	45	47	12	3
MAST DAVID F & JOYCE A	39	48	11	31
MASTALSKI CHARLES H & GOLDIE M GARRETT*	37	48	12	12
MASTERS ALAN & BELINDA*	19	50	13	1
MASTERS ERIC*	29	49	12	11
MASTERS MICHAEL C & SARA E*	19	50	13	26, 35
MASTERS WILLIAM & PHYLLIS*	43	47	13	1
MATERA, FT	45	47	12	18
MATERA, FT*	45	47	12	18
MATHENY DON & PAMELA	19	50	13	17, 20
MATHENY DON & PAMELA MATHENY	19	50	13	17
MATHENY DON L & PAMELA M	19	50	13	17
MATHENY DON ROBERT	19	50	13	17
MATHENY KEITH N & TERESA M	29	49	12	3
MATHENY LILA	45	47	12	32
MATHEWS CAROLYN E*	37	48	12	31
MATHEWS CASSIDY & TARA	21	50	12	12
MATHEWS RANDALL L	17	50	14	34, 35
MATHEWS ROBERT S & PAMELA E	23	50	11	28
MATHIESEN SALLY JEAN	11	51	13	6, 7
MATHIESEN SALLY JEAN	9	51	14	1, 12
MATHIS JOHN G*	39	48	11	6
MATHIS LINDSEY MICHELLE*	39	48	11	6
MATHIS ROBERT A & DEBORAH S*	55	45	12	22
MATLOCK MORRIS & EDIE M*	27	49	13	11
MATNEY CLARENCE R*	35	48	13	20
MATNEY DAVID HENLEY*	29	49	12	3
MATNEY TIMOTHY M & SHARON K*	27	49	13	24
MATSON CURTIS J*	27	49	13	25
MATTESON JAMES E*	21	50	12	33
MATTESON JOSEPH C & MARY L*	27	49	13	27
MATTHEWS BRENDA T*	37	48	12	10
MATTHEWS HEATHER L*	37	48	12	2
MATTHEWS LAUREN JEAN*	37	48	12	12, 21
MATTHEWS YVONNE M*	37	48	12	12
MATTICKS AMANDA ERIN*	29	49	12	10
MATTINGLY CHRISTOPHER MICHAEL & NICOLE MARIE*	51	46	12	5
MATTINGLY KYLE & JERRYCA*	33	48	14	1
MATTINGLY RONNIE & GWENDOLYN*	37	48	12	11
MATTOX-KENDRICK K A & CHARLES C	27	49	13	30
MAUCK WILBUR & JANE, FT*	37	48	12	16
MAULE MICHAEL T & JENNA R*	33	48	14	1
MAULLER GINA N	33	48	14	15
MAULLER HAROLD & ADELE, TRSTS	27	49	13	14, 16, 21, 28
MAULLER HAROLD L II	27	49	13	21
MAULLER HAROLD L II & CONNIE L*	27	49	13	14
MAULLER PAUL E & DAVID M	27	49	13	22
MAUPIN DAVID O, TRST	31	49	11	15, 16, 21
MAURER MARK & VIRGINIA SPURLOCK*	43	47	13	8
MAURIZI TINA*	35	48	13	29
MAVRAKIS MOHAMED ALI HALIM & MARILYN R*	29	49	12	20
MAX INVS LLC*	27	49	13	26
MAX INVS LLC*	35	48	13	4
MAXSAMUM SUPPLIES LLC*	55	45	12	10
MAXWELL BESSIE MAE*	33	48	14	9
MAXWELL BRITTANY*	35	48	13	20
MAXWELL CHARLES E & CAROLYN Y	33	48	14	8, 9, 16, 17
MAXWELL CHARLES E & CAROLYN Y Y	33	48	14	8
MAXWELL JAMES E & JULIE K	33	48	14	9
MAXWELL JEREMY D & SHELBY K*	21	50	12	19
MAXWELL MARY F	33	48	14	17
MAXWELL RANDALL L, TRST*	39	48	11	7
MAXWELL SHELBY & JEREMY	21	50	12	19
MAY BRETT T*	27	49	13	14
MAY THEODORE & MARGARET HORNER	47	47	11	20
MAYES BARTON & DIANA	19	50	13	27
MAYES GERALD B & J ARETA	15	51	11	21
MAYFIELD MICHAEL K & JESSICA L	29	49	12	24
MAYFIELD ROSEANNE & DANIEL P*	29	49	12	16
MAYGINNES RAYMON D & BARBARA A	25	49	14	24
MAYHAN ERIN & COLLIN*	55	45	12	22, 23
MAYNARD MICHAEL & MARLESA*	55	45	12	4
MAYSE BRIAN & JENNIFER	45	47	12	32
MAYSE BRIAN TURNER & JENNIFER L	45	47	12	32
MAYSE DONALD & MARYLOU, TRST	45	47	12	13
MAYSE DONALD & MARYLOU, TRST	53	46	11	5
MAYSE DONALD & MARYLOU, TRST*	45	47	12	13
MAYSE MALLORY V & SUSAN L	43	47	13	13
MAYSE MARYLOU, TRST	47	47	11	19
MAYUIERS TAMMY*	27	49	13	1
MAZAN PAUL W & CECILE M	33	48	14	4
MC HUGH BRYAN L & SANDRA C	27	49	13	9
MCADAMS MATTHEW S & BARBARA JAN GORMAN-MCADAMS	39	48	11	4
MCAFEE JAN D & STEVEN R*	43	47	13	3, 10
MCALLISTER BILLY G, RT*	21	50	12	23
MCALLISTER DOUGLAS L & PAMELA S	45	47	12	7
MCALLISTER JOHN M & LAURIE E*	37	48	12	2
MCALLISTER LEIF AARIC & TIMOTHY ANDREW LAIDLAW*	37	48	12	10
MCALLISTER RYAN & ERICA*	21	50	12	11
MCAREAVY THOMAS E & MICHELLE M*	35	48	13	29
MCARTOR EUGENE S & DONNA JO*	45	47	12	4
MCATEE PHILLIP N & RUTH ANN*	37	48	12	11
MCBEE JERRY & JOY	11	51	13	5, 6, 7
MCBEE JERRY & JOY	9	51	14	12
MCBEE LINDA M, RT	27	49	13	13
MCBEE RON & TERI*	19	50	13	1
MCBEE VICTORIA L*	33	48	14	1
MCBRAYER, FT	25	49	14	26
MCBRIDE CLINTON L & JULIE K	17	50	14	14, 15

Boone County Owner Index

NAME	PG	T	R	SEC
MCBRIDE KAREN M, TRST	17	50	14	14, 15, 22, 23
MCBRIDE KAREN M, TRST*	17	50	14	14, 23
MCBRIDE KAREN SUE, TRST	17	50	14	15, 22
MCBRIDE MARGARET JEAN, TRST	29	49	12	12
MCBRIDE OMALOU*	35	48	13	6
MCBRIDE TERRY D	17	50	14	14, 15
MCBRIDE TERRY D*	17	50	14	14
MCBRIDE THOMAS S, RT	11	51	13	23
MCBROOM RICK & CONNIE*	21	50	12	2
MCCALLA PATRICIA ANN	23	50	11	29
MCCALLISTER ALAN D & SHARON L*	19	50	13	10
MCCALLISTER BRETT & JENNIFER*	43	47	13	4, 9
MCCANN SANDRA KAY*	43	47	13	1
MCCARSON TIM*	33	48	14	1
MCCARTER JAMES G & REBECCA L*	37	48	12	2
MCCARTER ZACHARY W & KELIN L	23	50	11	19
MCCARTHY PAUL A*	37	48	12	11
MCCARTHY TRAVIS R & RENEE A	39	48	11	28, 29
MCCARTNEY JONATHAN R*	37	48	12	12
MCCARTNEY MICHAEL D*	33	48	14	1
MCCARTNEY PATRICK & DIANA, RT*	51	46	12	8
MCCARTY PROPERTY INVS LLC*	35	48	13	28, 29
MCCARTY PROPERTY INVS LLC*	37	48	12	3
MCCAUL BILLI JO & JOE LEVEL	13	51	12	34
MCCAULEY ANN MOYER*	35	48	13	30
MCCAWLEY STEVEN P & CYNTHIA K	11	51	13	18, 19
MCCAWLEY STEVEN P & CYNTHIA K	9	51	14	13, 24
MCCLAIN TREVOR & SHELBY BERENDZEN*	51	46	12	28, 33
MCCLAMMER HOWARD R	29	49	12	27
MCCLANAHAN KEITH	17	50	14	25
MCCLANAHAN KEITH*	17	50	14	24
MCCLANAHAN SABRINA*	27	49	13	23, 26
MCCLANAHAN SIDNEY A & BETTY S*	39	48	11	6
MCCLANNAHAN MICHAEL JR & COURTNEY*	27	49	13	25
MCCLASKEY CRAIG L & LAURA L*	27	49	13	12
MCCLASKEY KIRSTEN H*	27	49	13	14
MCCLATCHEY B DAVID	49	46	13	2, 3
MCCLATCHEY, FT	51	46	12	14
MCCLELLAN CHRISSA L & JOHN D	33	48	14	6
MCCLINTOCK JOSHUA J & MEGAN A*	33	48	14	1
MCCLOUGHAN JUDITH A*	29	49	12	6
MCCLUNG ROGER U & M SHARON	43	47	13	10
MCCLUNG, RT*	37	48	12	3
MCCLUNG, RT*	43	47	13	4
MCCLURE ALAN & VIVIANE DUCRET*	29	49	12	13
MCCLURE BRUCE & MELODY KROLL	47	47	11	21
MCCLURE GREGORY W*	27	49	13	1, 12
MCCLURE JAMES & SHARON	19	50	13	5
MCCLURE JAMES D & TERESA M	19	50	13	5, 6, 8
MCCLURG BRITTAIN EDWARD*	29	49	12	20
MCCOLLOM SHAWN S*	51	46	12	28
MCCOLLOM SHAWN SCOTT*	51	46	12	28
MCCOLLUM DARYL K & CONNIE S*	37	48	12	3
MCCOLLUM LAURA S*	37	48	12	12
MCCOLLUM WILLIAM D, TRST	21	50	12	1, 2, 5, 11
MCCOLLUM WILLIAM D, TRST & EWELL E LONG & CAROL	23	50	11	7
MCCOMAS ARTHUR G	11	51	13	13, 24, 25
MCCOMAS ARTHUR G	13	51	12	18, 19
MCCONNELL FAMILY, RT	13	51	12	33
MCCONNELL JASON & EMILY REQUE*	43	47	13	1
MCCONNELL SUSAN S	25	49	14	3, 10
MCCONNELL SUSAN S*	25	49	14	10
MCCONNELL SUSAN S*	35	48	13	6, 7
MCCONVILLE CHRIS & MICHELE*	37	48	12	3
MCCOOL WILLIAM L & TOBI L*	27	49	13	17
MCCORD RONALD W & MARY E	29	49	12	3, 10
MCCORD RONALD W & MARY E*	29	49	12	10
MCCORD SCOTT & HELEN, FT*	43	47	13	5
MCCORKLE CONSTANCE*	33	48	14	1
MCCORMACK KENNETH RAY	35	48	13	6
MCCORMACK KENNETH RAY*	35	48	13	6
MCCORMICK JESSICA L*	29	49	12	20
MCCORMICK THOMAS & A ELISABETH	49	46	13	14
MCCOWAN JULIE D*	37	48	12	16
MCCOWN THOMAS JAMES*	33	48	14	1
MCCOY AMANDA K & D JUNE LEAR*	13	51	12	5
MCCOY BRENDA*	29	49	12	10, 11
MCCOY EDWARD L	11	51	13	21, 22, 27, 28
MCCOY FAMILY, RT*	37	48	12	27
MCCOY LOWELL E JR & REBECCA A	17	50	14	35
MCCOY RICHARD & GLENDA*	55	45	12	4
MCCOY ROGER & JILL	23	50	11	9, 10
MCCOY SHAWN M & MISTY A*	29	49	12	16
MCCOY TYLER A*	37	48	12	21
MCCRACKEN CHARLES & JUDITH, FT	19	50	13	14
MCCRACKEN GARY D & KAREN E*	29	49	12	35
MCCRACKEN MATTHEW J & BETSIE L	11	51	13	32
MCCRARY JAN B & HOPE	31	49	11	7
MCCRARY LORAN & SHARON*	29	49	12	10
MCCRAY JAMES C & TABETHA G	27	49	13	13
MCCRAY JAMES C & TABETHA G*	27	49	13	13
MCCRAY JAMES CLAUDE & TABETHA G*	27	49	13	13
MCCRAY STEVEN L & REBECCA*	39	48	11	16
MCCRAY THOMAS R & CATHERINE C	43	47	13	24
MCCUBBIN CLYDE H & BEULAH B, RT	11	51	13	28
MCCUBBIN DON A & GLORIA J, RT	11	51	13	28
MCCUBBIN DON A & GLORIA J, RT*	11	51	13	28, 29
MCCUBBIN EVA DENE, TRST	11	51	13	28, 29
MCCUBBIN GLORIA J, TRST	19	50	13	28, 32, 33
MCCUBBIN MICHAEL & MICHELLE*	51	46	12	27
MCCUBBIN SILAS E, FT	11	51	13	22, 23, 26, 27, 28, 33
MCCUISTION BONNIE KATHLEEN, RT*	27	49	13	27
MCCULLAH WILLIAM & MEGHAN	25	49	14	23, 26
MCCUMBER JENNIFER*	37	48	12	12
MCCUNE DANIEL & KATHERINE*	35	48	13	29
MCCUNE GORDON-CORRINE, TRST	23	50	11	19
MCCUNE GORDON-CORRINE, TRST	31	49	11	17, 18
MCCUNE MATTHEW LEE*	33	48	14	2
MCCURDY JOHN L & MARGERY T	39	48	11	18
MCCURREN RODNEY L & BETTY M*	51	46	12	17
MCDANIEL ERIK*	29	49	12	4
MCDANIEL, FT	27	49	13	7
MCDANNALD TROY & SHELLEY	25	49	14	29
MCDANNOLD GREGORY A & SANDRA K, RT*	33	48	14	22
MCDANNOLD TYLER & JENNY*	33	48	14	1
MCDERMOTT ARTHUR & STEPHANIE	37	48	12	13
MCDERMOTT MICHAEL & LERA JO*	37	48	12	28
MCDERMOTT SEAN & JULIE	45	47	12	21
MCDONALD BRIAN D & THERESA M	25	49	14	27
MCDONALD GIL SR, RT*	51	46	12	20
MCDONALD KEVIN S & JENNIFER C*	37	48	12	28
MCDONALD RICHARD*	37	48	12	11
MCDONALD SANDRA M*	29	49	12	17
MCDONALD STEVEN A & DEBRA D	55	45	12	8
MCDONELL CHAD D & DONNA S*	37	48	12	12
MCDONNELL DARLA D & CLIFTON S*	27	49	13	12
MCDOW CHANTELLE	19	50	13	35
MCDOW JOE L & ELAINE M	45	47	12	13
MCDOW MARK K & CHRISTY L*	43	47	13	13
MCDOW MARK K & CHRISTY L*	45	47	12	18
MCDOW MICHAEL & TONI, FT	21	50	12	10
MCDOWELL JASON P*	29	49	12	9, 10
MCDOWELL JERRY LEE & ANN E	19	50	13	28, 29
MCDOWELL RYAN P & CARLA J	25	49	14	24
MCELDUFF WOODIE A & JACQUELYN L*	37	48	12	12
MCELVAIN KATIE*	37	48	12	3
MCENROE JOHN E*	37	48	12	10
MCENTIRE DONALD & MAUREEN, TRST	55	45	12	2
MCEUEN GARY L & RANDA*	27	49	13	25
MCEUEN HESTER MAE*	23	50	11	3
MCEWEN BRYAN M & LESLIE A*	21	50	12	12
MCFADDEN KIRK E*	49	46	13	26
MCFADEN THOMAS B & HOLLISTER A	47	47	11	8
MCFARLAND DONALD J & DEBRA A*	19	50	13	10
MCFARLAND GLADYS A*	29	49	12	18
MCFARLAND PATRICK*	29	49	12	17
MCGAVOCK DANIEL J & KAREN A	19	50	13	4
MCGAVOCK DANIEL J & KAREN A*	37	48	12	3
MCGAVOCK DANIEL J & KAREN A*	51	46	12	16
MCGAVOCK RICHARD & CHRISTINE*	37	48	12	11
MCGAVOCK ROBERT & BRENDA	31	49	11	19
MCGEE ALYCIA G*	45	47	12	6
MCGEE ANDREW L JR	21	50	12	12
MCGEE ANDREW L JR &*	13	51	12	36
MCGEE CENO E	13	51	12	23
MCGEE CHRISTOPHER SPRAGG & LYNN E MAHAFFEY*	33	48	14	17, 20
MCGEE DAVID M & JENNIFER J HODGSON-MCGEE*	55	45	12	14
MCGEE JAMES L & H MARIE*	51	46	12	26
MCGEE JOHN L & CYNTHIA H	43	47	13	11
MCGEE MARK	29	49	12	4
MCGEE MICHAEL & JANET	29	49	12	4
MCGEE RONALD	29	49	12	4
MCGEORGE MARVIN & CARLA	47	47	11	28
MCGHEE IVAN & DAWN*	27	49	13	14
MCGHEE REAL ESTATE HOLDINGS LLC	27	49	13	24
MCGHEE REAL ESTATE HOLDINGS LLC'	27	49	13	14, 24, 26, 35
MCGILL CREEK ROAD HOMEOWNERS ASSOC*	25	49	14	32
MCGLASSON WILLIAM E JR & CHRISTINA A	25	49	14	19
MCGOVNEY DAVID*	19	50	13	25
MCGOWAN EVELYN L & BRUCE E*	27	49	13	8
MCGOWAN MICHAEL A	23	50	11	32
MCGOWAN MICHAEL A	31	49	11	5
MCGOWAN PAUL J & NAOMI S*	43	47	13	8
MCGOWAN RODNEY D*	27	49	13	11
MCGRATH CARLTON P & CHERYL F*	35	48	13	32
MCGRATH JOHN & GLENDA	9	51	14	26
MCGRATH ROBERT D, TRST*	35	48	13	29
MCGRATH TERESA ANN	31	49	11	30
MCGRATH TERESA ANN	39	48	11	6
MCGRAW JOHN A & BRENDA L WOODS'	55	45	12	13
MCGRUDER CHARLES R, TRST	21	50	12	33
MCGRUDER PATRICK O & REBECCA M	9	51	14	34, 35
MCGRUDER SHAWN & PATRICK*	9	51	14	35
MCGUIRE BRIDGET M & MICHAEL D*	37	48	12	1
MCGUIRE PATRICK L & REBECCA L*	27	49	13	25
MCGUIRE PATRICK T & MONA L*	37	48	12	3
MCGUIRK RAYMOND P & THERESE M*	27	49	13	30
MCHENRY CYNTHIA & HOWARD*	37	48	12	2
MCHUGH BRYAN & SANDRA	19	50	13	28, 29, 32, 33
MCHUGH BRYAN & SANDRA	39	48	11	21
MCHUGH ROBERT C & EVELYN N*	13	51	12	33
MCHUGH ROBERT C & TERRI G	21	50	12	9
MCHUGH WILLIAM & BARBARA, TRST*	35	48	13	28
MCHUGH WILLIAM BRENT & LAURA	43	47	13	16, 21
MCHUGH YOSEF D*	37	48	12	1
MCINTOSH TODD & THERESA*	29	49	12	10
MCKANE ED*	35	48	13	29
MCKEE ALINE A JR*	33	48	14	11
MCKEE BRIAN & DANNY & PAM MCKEE*	55	45	12	10
MCKEE CHARLES B & MISTY L*	45	47	12	18
MCKEE DANNY & PAM*	51	46	12	28
MCKEE JACLYN G*	37	48	12	12
MCKEE JAMES M & CARRIE M*	29	49	12	20
MCKEE JENNIFER BLINN, RT	51	46	12	8
MCKEE KENNETH L*	33	48	14	16
MCKEE KEVIN	55	45	12	16
MCKEE MICHAEL J & MICHELLE L*	55	45	12	3
MCKEE MIKE & MICHELLE	55	45	12	22
MCKEE PPTYS LLC*	35	48	13	20
MCKEE WILLIAM LEE JR	37	48	12	29
MCKEE, RT	51	46	12	8
MCKELVY MARVIN D & DOROTHY J*	15	51	11	30
MCKENNA CHARLES R & CATHY A*	51	46	12	8
MCKENNA NANCY E	49	46	13	11
MCKENZIE CARL R & CAROL J	49	46	13	13
MCKENZIE JAMES ROBERT, TRST*	35	48	13	28
MCKENZIE JEREMY M & LAURA A*	31	49	11	19
MCKENZIE JOHN	49	46	13	13
MCKENZIE KIRBY & MICHELE	29	49	12	24
MCKENZIE KIRBY & MICHELE	31	49	11	18, 19
MCKENZIE KIRBY & MICHELE*	29	49	12	24
MCKENZIE KIRBY & MICHELE*	31	49	11	19
MCKENZIE LARRY D & BETTY L, RT	11	51	13	1, 11, 12
MCKENZIE LARRY D & BETTY L, RT	13	51	12	6
MCKENZIE PAUL M & BECKY F*	35	48	13	20
MCKENZIE RALPH A & LINDA D, RT	13	51	12	17
MCKENZIE RICKY DALE & DEBBIE L	29	49	12	20
MCKENZIE ROBERT J & JANE A	21	50	12	15
MCKENZIE RYAN N & AMY N	33	48	14	27
MCKENZIE SHARON ANN*	37	48	12	21
MCKERNAN JASON A & TERRI L	19	50	13	21
MCKERNAN RICHARD B & SUSAN M*	43	47	13	2
MCKERROW NANCY & ENYA GRACECHILD	33	48	14	23
MCKERROW NANCY & ENYA GRACECHILD*	33	48	14	23
MCKIE WILLIAM J*	29	49	12	16
MCKIM ENTERPRISES LLC*	37	48	12	11
MCKINLEY JOYCE A & BILLY J	29	49	12	4
MCKINNEY CHRISTINA M*	37	48	12	16
MCKINNEY GERALD & PENELOPE	51	46	12	20
MCKINNEY GERALD L JR & PENELOPE	51	46	12	20
MCKINNEY HEATHER M*	27	49	13	24
MCKINNEY MICHAEL O & LIGIA B*	37	48	12	2
MCKINSTRY CHRISTINE S, RT*	35	48	13	20
MCKINSTRY CHRISTINE S, RT*	37	48	12	30, 31
MCKINZIE EDWARD D JR & AMY	43	47	13	21
MCKINZIE ERIC & MISTY	45	47	12	30, 31
MCKINZIE NORRIS W JR & CONNIE J*	27	49	13	20
MCKNIGHT TIMOTHY R, RT	19	50	13	4, 8, 9
MCKNIGHT TONY R & JACQUELINE F	23	50	11	21
MCKORKLE JAMES	13	51	12	34
MCLAIN WILLA DEAN & MIKE D	27	49	13	22
MCLANE CHRIS & JOYCE*	19	50	13	28
MCLANE CHRIS M	19	50	13	28
MCLANE ROBERT D & SANDRA J, FT	13	51	12	35, 36
MCLANE ROBERT STEPHEN	13	51	12	36
MCLANE SHIRLEY & ROBERT, TRST	13	51	12	36
MCLAY BARBARA A*	33	48	14	1
MCLEAN HEATHER & JOSEPH PILLER*	43	47	13	3
MCLELAND CHRISTOPHER & REBECCA'	27	49	13	2
MCLELAND DUSTIN C & LESLIE A	51	46	12	9
MCLEOD EUAN*	55	45	12	13
MCLEOD RICHARD D & LINDA H*	21	50	12	3
MCLEOD ROBERT BRUCE	33	48	14	13, 24
MCMAHAN DOROTHY	17	50	14	36
MCMAHAN DOROTHY*	17	50	14	36
MCMAHAN GARY L*	27	49	13	25
MCMAHAN MICHAEL L & PAMELA S	25	49	14	33
MCMAHAN PPTYS LLC*	35	48	13	19
MCMANAMA JAMES E & DONNA C	15	51	11	9
MCMEANS KARL L*	37	48	12	10
MCMENOMY RICHARD & HEATHER*	21	50	12	34
MCMILLAN GREGORY E & ASHLEY M*	37	48	12	1
MCMILLAN TAMATHA F*	51	46	12	27
MCMILLEN EDWARD & NANCY L	31	49	11	18
MCMILLEN JOHN K & CONNIE J*	51	46	12	22
MCMILLEN JUSTIN C*	55	45	12	3
MCMILLEN MARK A & CAROL L	13	51	12	7
MCMILLEN RICHARD	31	49	11	18
MCMINN ROBERT D & CHARLENE A	21	50	12	3
MCMINN ROBERT R & SHARON K, FT*	21	50	12	3
MCMORRIS JAMES DALE & BRENDA A*	23	50	11	29
MCMULLEN MICHAEL D & CAROL S OKAMURA, TRST*	27	49	13	26, 27
MCMULLIN GREGORY F & HELEN A	45	47	12	12
MCMURRAY REBECCA J S & STEPHEN*	45	47	12	7
MCMURRY JAMES P & MONICA L P	37	48	12	16
MCMURTRY JAMES M JR	49	46	13	11
MCMURTRY JOHN M	25	49	14	27
MCMURTRY JOHN M*	25	49	14	26, 27
MCNABB TAMARA*	27	49	13	25
MCNAIL JOHN & CHRISTINA	23	50	11	5
MCNALLY PATRICK T & CAROLYN E*	27	49	13	12
MCNAMEE MATTHEW & TURI*	43	47	13	14
MCNARY MARGIE A & KOY*	19	50	13	30
MCNARY PPTYS LLC*	45	47	12	19
MCNARY, TRST*	45	47	12	3, 10
MCNEALL LEO K & LELA, RT*	27	49	13	25
MCNEALL, TRST*	27	49	13	27
MCNEARY EMILY & ANTORIE WILLIAMS'	55	45	12	3
MCNELLIS ROBERT M III*	37	48	12	2
MCNEW DANNY C & KARLA G*	55	45	12	4
MCNEW TERRY L	55	45	12	8
MCPHAIL CHRISTI L*	27	49	13	24
MCPHERSON ANDREW & JESSICA*	13	51	12	28
MCPHERSON KEVIN M & MONICA B*	37	48	12	21
MCQUEGGE V ELAINE & JESSICA N & TYLER*	49	46	13	1
MCQUEGGE WILLIAM-MARY, TRST	47	47	11	7
MCQUILKIN JONATHAN & SUSAN	33	48	14	5
MCQUILLEN DEAN & RUTH*	29	49	12	11
MCQUITTY JAMES & CAROLYN SCHAEFER	27	49	13	10
MCQUITTY JAMES & CAROLYN SCHAEFER*	27	49	13	10
MCRENTAL PPTYS LLC*	37	48	12	10
MCROBERTS SASHA*	29	49	12	17
MCSHEEHY THEOBALD & PAMELA*	29	49	12	26
MCSHEEHY THEOBALD SR	29	49	12	26
MCSHEEHY THEOBOLD & PAMELA	29	49	12	26
MCSHERRY THOMAS J & BRENDA K*	35	48	13	19
MCSPARREN ALLEN & BELINDA*	15	51	11	21
MCSWAIN NICHOLAS & HOLLY ESTREM*	37	48	12	2
MCVAY DENNIS LEE & KAREN JEAN*	27	49	13	27
MCVAY DONALD L & CAROLE M*	21	50	12	11
MCVAY DONALD SCOTT & GINGER D	13	51	12	23
MCVAY MATTHEW D*	27	49	13	26
MCVAY WALTER E & DOROTHY A*	21	50	12	16
MCWILLIAMS FLORANCE M*	37	48	12	3
MCWILLIAMS WILLIAM B, RT	11	51	13	31
MCWILLIAMS WILLIAM B, RT*	33	48	14	1
MD & B LLC	33	48	14	1
MD & B LLC*	33	48	14	1
MD STORAGE OF COLUMBIA LLC*	27	49	13	25
MDC RENTALS LLC*	27	49	13	14

Boone County Owner Index

NAME	PG	T	R	SEC
MDC RENTALS LLC*	35	48	13	28
MDM INVS LLC*	35	48	13	29
MDM INVS LLC*	37	48	12	11
MEACHAM AARON J	19	50	13	29
MEAD DANIEL S & EDIE M*	33	48	14	1
MEADE CHRISTOPHER E & KRISTEN J	27	49	13	12
MEADOR WILLIAM & LUCIE	13	51	12	12, 13
MEADOR WILLIAM & LUCIE	15	51	11	7, 8, 17, 18
MEADOR WILLIAM & LUCIE*	15	51	11	8
MEADORS ROBERT & DEBRA*	23	50	11	6
MEADORS ROBERT JR & DARLENE*	45	47	12	31
MEADOWBROOK WEST HOME-OWNERS ASSOC*	35	48	13	20
MEADOWLAKE GROUP LLC*	27	49	13	25
MEADOWS AT THREE CREEKS HOME ASSOC*	45	47	12	19
MEADOWS JOHN & NANCY	53	46	11	6
MEADOWS REBA M*	29	49	12	11
MEADOWS STEPHEN E & ROBERTA M*	29	49	12	19, 20
MEALS STEPHANIE L & JUSTIN S*	35	48	13	29
MEARIDY SHAKAMERON T*	37	48	12	11
MEARS KATHERINE L	29	49	12	23
MEBRUER JACOB*	51	46	12	34
MECHLIN CLAY W & MICHELE L	43	47	13	23
MECHLIN DAVID C & VIRGINIA A	43	47	13	14
MECHLIN SETH J	19	50	13	28
MECHLIN W ROSS & ELIZABETH A	37	48	12	1
MECK BRYCE & PHILIP*	29	49	12	20
MEDITERRANEAN REI LLC*	29	49	12	11, 19
MEEK VICTOR D & YAOMAN Y*	37	48	12	3
MEENTEMEYER BRUCE O & RUTH A	51	46	12	18
MEES WILLIAM C & JANIS N, FT*	35	48	13	27
MEFRAKIS REFAAT & LISA	37	48	12	25
MEG SPELLMAN LLC*	35	48	13	17
MEGAHAN DAVID & CANDACE W*	37	48	12	10
MEHRDAD MIKE*	29	49	12	10
MEIER MARY E*	35	48	13	29
MEINERS PAUL & CAROLYN*	29	49	12	26, 36
MEINERSHAGEN FRANCES T*	37	48	12	22
MEININGER GERALD A	45	47	12	32
MEISENHEIMER BARBARA A*	45	47	12	15
MEISENHEIMER PAM*	29	49	12	9
MEISSEN LEROY & BECKY HEINRICH	11	51	13	24
MEK & RCS, RT	33	48	14	26, 27
MEL LEE LLC*	37	48	12	12
MELCHER PAUL	33	48	14	20
MELEGRITO KELLY A	23	50	11	35
MELLERUP DALE CARLYLE*	11	51	13	2
MELLERUP DELVIN C	11	51	13	7, 18
MELLERUP DELVIN C & RANDY D	11	51	13	7, 18
MELLERUP RANDY D	11	51	13	7, 18
MELLIES LORA S*	27	49	13	23
MELLINGER GERRAND L & SUSAN K	27	49	13	15
MELLIS STEVEN R*	37	48	12	21
MELLITT RICHARD J & JENNIFER F*	43	47	13	3
MELLOH LAWRENCE & ANN, TRST*	11	51	13	2
MELLOTT MICHELE Y*	49	46	13	26
MELLOWAY BRANDY*	21	50	12	23
MELLOWAY CHARLES V	21	50	12	36
MELLOWAY CHARLES V	23	50	11	19, 20
MELLOWAY CHUCK	23	50	11	20
MELLOWAY CHUCK*	23	50	11	19
MELLOWAY CODY & MORGAN*	23	50	11	6
MELLOWAY GLENDA*	21	50	12	1
MELLOWAY GREGORY & HAYLEE*	23	50	11	18
MELLOWAY JACQUELINE MARIE	31	49	11	30
MELLOWAY MICHAEL LEE*	23	50	11	6
MELLOWAY SUSAN*	23	50	11	18
MELOY JENNIFER LEIGH*	27	49	13	19
MELSON CECIL & LOIS FAMILY, RT	27	49	13	1
MELSON DARREL W & MELLONY M*	43	47	13	24
MELTON AMANDA C*	35	48	13	29
MELTON JOHN & MONICA*	23	50	11	5
MELTON JOHN P & MONICA L	29	49	12	2
MELTON PATRICIA M*	33	48	14	13
MELTON REBECCA L*	27	49	13	24
MELTON SHERRY R*	37	48	12	11
MELVILLE WILLIAM CLAYTON II*	37	48	12	11
MELVIN BILLY J & ROXANNA	29	49	12	27
MELVIN G HALL MODEMOLAY FDN INC	27	49	13	26
MELVIN JAMES L & BETTY L	27	49	13	28
MELVIN JUSTIN*	33	48	14	1, 12
MEMIC NERMIN*	27	49	13	11
MENDENHALL DIANE E, TRST	43	47	13	11
MENDENHALL THOMAS C, TRST	51	46	12	31
MENDEZ AZELE B*	17	50	14	36
MENDEZ EZEQUIEL A & LATISHA*	43	47	13	10
MENDEZ LEELOY*	27	49	13	22
MENDEZ THALIA Y*	27	49	13	24
MENEFEE TODD A & AMY E*	37	48	12	2
MENGEL DOREEN C	19	50	13	29
MENIFIELD CHARLES EARL*	29	49	12	18
MENIUS DAVID C & SUE	11	51	13	18
MENKEN HENRY A, TRST*	11	51	13	2, 3
MENNEMEYER RALPH P & MARY B, RT	33	48	14	17, 18
MENSCH WALTER & OTTILIE*	33	48	14	35
MENSER MICHAEL JR & SUZANNE*	43	47	13	11
MERCER ROBBIE LEE	29	49	12	7
MEREDITH LUKE*	29	49	12	18
MEREDITH WILLIAM P & BARBARA S*	27	49	13	12
MERICLE ANN M & THOMAS C*	51	46	12	27
MERICLE THOMAS C & ANN M*	47	47	11	29
MERIDETH GEORGE & MARJORIE, RT	35	48	13	6
MERIDETH GEORGE & MARJORIE, RT	39	48	11	16
MERIDETH GEORGE & MARJORIE, RT*	35	48	13	6
MERIDETH JEAN & CHARLES LAND CO LLC	37	48	12	2
MERIDETH RUSSELL M & WANDA M	19	50	13	30
MERIDIAN LAND GROUP LP	15	51	11	17, 18, 22
MERKEL ERIC A & KIMBERLY A*	25	49	14	31
MERRICK KYLE R & JAMIE M*	29	49	12	3
MERRIFIELD J DAVID*	37	48	12	11
MERRILL CATHERINE ELIZABETH*	21	50	12	11
MERRILL KATHY L*	27	49	13	14
MERRILL MEGAN*	27	49	13	24
MERRIMAN ERIC & MICHELLE L*	43	47	13	10
MERRITT BONNIE GAIL*	19	50	13	36
MERRITT DONALD G & RONALD D	17	50	14	12, 13
MERRITT DONALD G & RONALD D	19	50	13	7, 18
MERRITT ERIC*	33	48	14	2
MERRITT JANET & DORIS STRICKLAND*	29	49	12	17
MERRITT STEPHEN &, TRSTDY*	33	48	14	1
MERRIWEATHER-SCHULTZ, FT*	37	48	12	28
MERTEN RACHAEL M & JACOB E SCHLEMMER	15	51	11	11
MERTENS CONST CO INC	11	51	13	27, 34
MERTENS JOSHUA R & LAURA M*	35	48	13	20
MERTENS LLC	11	51	13	26, 27, 34, 35
MERTENSMEYER ROGER W & CARRIE ADELAIDE, TRST*	55	45	12	10, 15
MERTENSMEYER, JLT	55	45	12	11
MERTZ DANIEL & PAMELA	37	48	12	24
MERTZ DANIEL & PAMELA	47	47	11	7, 18
MERTZLUFFT FAMILY, RT	45	47	12	13
MESENBRINK COREY J	21	50	12	17
MESENBRINK COREY J*	21	50	12	17
MESFIN FASSIL B & NATALIE M DOWELL-MESFIN	31	49	11	7
MESHACH EDWARD A & BARBARA D*	27	49	13	25
MESMER HERBERT C JR & LISA M	29	49	12	10
MESSER SARAH C & MICHAEL P	35	48	13	34
MESTON ERIC CHARLES*	29	49	12	9
METCALF DANIEL C*	37	48	12	12
METCALF LAURENCE G, TRST	29	49	12	12
METCALF LAURENCE GLENN	29	49	12	1, 12
METCALF NOLA MERLINE, TRST	29	49	12	1, 12
METCALF ROGER L & PAMELA A*	33	48	14	12
METSCHER WILL*	37	48	12	21
METTER KATHLEEN	27	49	13	15
METZ JOHN DAVID & GAIL LYNN*	43	47	13	14
METZEN STEVEN M, RT*	29	49	12	10
MEUIR RANDY & ALMA B*	17	50	14	23
MEUNIER ROBERT J JR	11	51	13	35
MEYER ALAN B*	27	49	13	24
MEYER ANTHONY E	23	50	11	30
MEYER ANTHONY E*	23	50	11	30
MEYER CAITLIN E*	35	48	13	20
MEYER CONSTANCE J	33	48	14	3
MEYER DANNY D & SHEILA G*	27	49	13	22
MEYER DENNIS H	35	48	13	7
MEYER ERIK*	43	47	13	10
MEYER GARY B & CYNTHIA L	29	49	12	15, 16
MEYER GARY B & CYNTHIA L*	27	49	13	24
MEYER GARY B*	37	48	12	11
MEYER JAMES C & LISA E A, FT*	37	48	12	11
MEYER JENNIFER*	37	48	12	12
MEYER JOHN L*	27	49	13	11
MEYER JOHN S & ANN L HUBER	53	46	11	5
MEYER JOHN S & ANN L HUBER*	53	46	11	6, 8
MEYER JONATHAN R & MICHAEL A NICHOLS	27	49	13	2
MEYER JUSTIN & LACEY PRATER	51	46	12	24
MEYER KEVIN C & AMY J*	37	48	12	16
MEYER KEVIN R & LORI J & KYLE R	33	48	14	22
MEYER KEVIN R & LORI J*	33	48	14	22
MEYER LARRY D & JOCELYN G*	51	46	12	4
MEYER MARTY & ASHLEY*	19	50	13	1
MEYER NATHAN J & BAILEY D	47	47	11	22
MEYER NEAL R & CYNTHIA A SQUIRE	31	49	11	4, 9
MEYER PAUL E & DENISE I*	33	48	14	1
MEYER RICHARD L & MICHELLE C*	29	49	12	34
MEYER ROBERT WAYNE & DONNA L	51	46	12	28
MEYER THOMAS E	37	48	12	14
MEYER THOMAS L & CAROL E*	17	50	14	24
MEYER THOMAS L, REGENIA S. WILHITE (FROSHEISER)*	17	50	14	24
MEYER THOMAS W & LISA A	47	47	11	9
MEYER TRACEY W & LORI A	19	50	13	35
MEYER VALERIE J & RICHARD*	27	49	13	14
MEYER WALT A & MARY L	19	50	13	34
MEYER WALTER A JR & MARY L	19	50	13	34
MEYER, TRST	27	49	13	19
MEYERPETER GARY L & JANE M RAGLAND*	37	48	12	28
MEYERS ANDREW & EMILY*	35	48	13	20
MEYERS GARVEY LEE JR*	27	49	13	8
MEYERS JAMES W & GAIL A*	33	48	14	16
MEYERS PAUL W & RACHELLE J	43	47	13	25
MEYERS TIM*	43	47	13	8
MEYERS WILLIAM J & LAUREN J*	37	48	12	11
MFA INCORPORATED	15	51	11	8
MFI-COLUMBIA LLC	37	48	12	12
MFL GOLF LLC	35	48	13	7, 8
MGE LLC	49	46	13	10, 11, 15
MICHAELIEU PPTYS LLC*	51	46	12	12
MICHALSON GREGORY P & REGENA B	37	48	12	24
MICHALSON GREGORY P & REGENA B	39	48	11	19
MICKELSON DIANNE D*	37	48	12	21
MICKELSON ROGER W & CAROL A, TRS*	43	47	13	3, 10
MIDDENDORF GARLAND A & SYDNEY D	33	48	14	4
MIDDENDORF GARLAND A & SYDNEY D*	33	48	14	3, 4
MIDDENDORF MATT*	55	45	12	16
MIDDENDORF SHAWN D & RACHEL A HERSHBERGER-*	29	49	12	18
MIDDLETON JOHN R & LISA G BRITT	31	49	11	33
MIDDLETON KYLE JOSEPH*	35	48	13	33
MIDGLEY JAN A	53	46	11	3, 4, 9
MID-JEFF PPTYS INC*	45	47	12	14
MIDKIFF CHARLES*	29	49	12	26
MIDMO LAWNS UNLIMITED LLC*	37	48	12	10
MIDWAY CROSSINGS HOMEOWNERS ASSOC*	33	48	14	1
MIDWAY HEIGHTS BAPTIST CHURCH INC OF COLUMBIA*	33	48	14	1
MIDWAY LOCUST GROVE CHURCH*	33	48	14	1
MIDWAY LOCUST GROVE UNITED METHODIST CHURCH	33	48	14	1
MIDWAY LOCUST GROVE UNITED METHODIST CHURCH CEMETERY*	33	48	14	1
MIDWAY LOCUST GROVE UNITED METHODIST CHURCH*	33	48	14	1
MIDWAY LOCUST GROVE UNITED*	33	48	14	1
MIDWAY OF COLUMBIA INC*	35	48	13	6
MIDWAY STORAGE CENTER LLC*	33	48	14	1
MIDWEST COLUMBIA PPTYS LLC*	37	48	12	11
MIDWEST COLUMBIA PROPERITES LLC'	37	48	12	11
MIDWEST LIVING PPTYS LLC*	37	48	12	3
MIEDERHOFF HAROLD & ELIZABETH*	45	47	12	4
MIEIR GLEN & SHEREE*	49	46	13	1
MIEIR GLEN & SHEREE*	51	46	12	6
MIKEL CLIFFORD & MARY ANN & DOYLE &, TRSTDY TABER*	29	49	12	11
MIKESELL RICHARD & JUDITH	27	49	13	12
MILES ALENCIA K & JAMIE M MILES*	29	49	12	9
MILES BRUCE W & LISA J	55	45	12	24
MILES CHARLES D & JUDITH H, RT	27	49	13	16, 17
MILES EDWARD L & BARBARA J	27	49	13	12
MILES HEATHER J*	51	46	12	16
MILES JAMES E & MARVA D*	37	48	12	10
MILES MELISSA*	35	48	13	20
MILES RANDALL J & PATRICIA W	35	48	13	19
MILES, FT*	35	48	13	33
MILESCU LORIN S & MIRELA	51	46	12	16
MILESCU LORIN S & MIRELA*	51	46	12	16
MILEWSKI MARIE	13	51	12	7
MILITZER KARL R & MICHELLE REDDING, TRST	21	50	12	34
MILKWEED MEADOW LLC	55	45	12	11
MILL CREEK MANOR INC*	35	48	13	20
MILLAR ERIC R & MARY J	45	47	12	29
MILLAR ERIC RAY JR*	45	47	12	29
MILLARD REID A	45	47	12	6
MILLEN JAMES T & SALLIE D	23	50	11	5
MILLER AARON*	27	49	13	25
MILLER ANTHONY J*	43	47	13	24
MILLER BENJAMIN A & MICHELLE L*	37	48	12	2
MILLER BILLY E JR	21	50	12	25
MILLER BILLY G*	43	47	13	11
MILLER BILLY JAMES*	27	49	13	24
MILLER BILLY JR*	29	49	12	19
MILLER BURT HENRY & BARBARA	39	48	11	30
MILLER CARLTON & KELLY J*	37	48	12	3
MILLER CHRIS & MELISSA*	43	47	13	9
MILLER CLINT J & JOYCE A	33	48	14	24
MILLER CORREY B & COURTNEY S	31	49	11	10
MILLER COVERLY J*	27	49	13	25
MILLER DANIEAL H*	37	48	12	2
MILLER DANIEL & SARA	33	48	14	22, 27
MILLER DANIEL K	17	50	14	28
MILLER DANNY R & D FAY	17	50	14	13
MILLER DARYL & JENNIFER	39	48	11	8
MILLER DARYL L & JENNIFER N	31	49	11	8
MILLER DAVID M & ARIC C JARVIS*	33	48	14	1
MILLER DONALD T & GLENDA PARKER*	35	48	13	20
MILLER DONNA (BILLINGSLEY)*	33	48	14	2
MILLER E LYNN & JACQUELINE T*	43	47	13	1
MILLER ELI L	11	51	13	36
MILLER ELIZABETH & JAMES E DIMITRIOUS*	37	48	12	16
MILLER ERECTORS INC*	13	51	12	5
MILLER FAMILY, RT*	37	48	12	2
MILLER FRANCIS F & BARBARA K*	49	46	13	13
MILLER GARY F & DARLA L	15	51	11	31
MILLER GERALD L JR & ROBIN R*	35	48	13	20
MILLER GREGORY W & SHERYL L*	35	48	13	28
MILLER JAMES & ERIKA GRIESEMER	33	48	14	10
MILLER JASON	33	48	14	27
MILLER JEFF & CALLIE K*	45	47	12	31
MILLER JEFFERY A	53	46	11	7
MILLER JEFFREY ALAN & KELLY CHRISTINA MILLER*	43	47	13	9
MILLER JESSICA M*	29	49	12	18
MILLER JOE J*	11	51	13	13
MILLER JOHN G HERITAGE, TRST*	43	47	13	9
MILLER JOHN P & ANGELA S	31	49	11	17
MILLER JOSHUA & MEGAN*	29	49	12	18
MILLER JOY L, RT	45	47	12	30, 31
MILLER JUDY K*	27	49	13	26
MILLER KALEIGH*	29	49	12	11
MILLER KEITH & KATHY*	43	47	13	3, 4, 9
MILLER KEVIN & ANGELA	55	45	12	15
MILLER LISA*	37	48	12	3
MILLER LOREN & ANGELA	23	50	11	6
MILLER LYNN D JR & WENDY A	29	49	12	9
MILLER MADELINE R*	37	48	12	3
MILLER MAHLON R & LYDIA M*	11	51	13	32
MILLER MARK A & ELIZABETH J*	37	48	12	11
MILLER MICHAEL & PATRICIA, TRST	49	46	13	14
MILLER MICHAEL D*	39	48	11	6
MILLER MOSES E	31	49	11	3
MILLER NANCY ANN*	37	48	12	2
MILLER NATHAN A & JODY R*	29	49	12	18
MILLER NATHAN B & JULIE E	39	48	11	30
MILLER PATTY ANN, RT*	29	49	12	2
MILLER PAUL & LINDA, FT*	55	45	12	3
MILLER PETER J*	37	48	12	3
MILLER PHILIP DOUGLAS	43	47	13	35
MILLER PPTYS LLC*	29	49	12	35
MILLER RICHARD & GAYLA*	35	48	13	28
MILLER RICHARD S & SANDRA W	51	46	12	30
MILLER RICHARD S HERITAGE, TRST	51	46	12	30
MILLER ROBERT A & CHERYL A	49	46	13	25
MILLER ROBERT LEO IV	19	50	13	23
MILLER ROBERT LEO IV*	29	49	12	20
MILLER ROBERT V & KAREN J	27	49	13	3, 27
MILLER ROBERT V & KAREN J*	27	49	13	3
MILLER ROBERT V LLC	27	49	13	2, 3, 10
MILLER ROBERT V LLC*	27	49	13	2, 10
MILLER RONALD D & CAROLYN M*	35	48	13	18
MILLER RONALD R & DIANA E	23	50	11	35
MILLER RUSSELL & PAULA*	45	47	12	22
MILLER RUSSELL E & THERESA	21	50	12	32
MILLER SAMUEL C & KATHRYN C	11	51	13	29
MILLER SHARON F*	37	48	12	2
MILLER STEVEN W*	29	49	12	16
MILLER STUART*	43	47	13	13
MILLER THEODORE JAY & EMILY A	25	49	14	26
MILLER TRACEY T SR*	27	49	13	11
MILLER TREVER & JESSICA JONES*	27	49	13	11

Boone County Owner Index

NAME	PG	T	R	SEC
MILLER TROY D & SHIRLEY J*	37	48	12	16
MILLER VERNON U*	19	50	13	34
MILLER WILEY & ROSETTA	49	46	13	36
MILLER WILLARD O & DEBORAH*	17	50	14	24
MILLER WILLIAM & KAYE, TRST	33	48	14	27
MILLER, FT	43	47	13	24, 25
MILLER, FT	45	47	12	19
MILLER'S INC*	45	47	12	3
MILLIKAN FAMILY, RT*	43	47	13	14
MILLION HARVEY F & MARY LOUISE*	15	51	11	32
MILLS CARROL J & JOANN E MOSER*	27	49	13	15
MILLS DENNIS R & BECKY S	15	51	11	28
MILLS DENNIS R & BECKY S*	15	51	11	29
MILLS JAMIE E & LORILIE A*	15	51	11	28
MILLS MICHAEL & AMY	49	46	13	26
MILLS MICHAEL & AMY*	49	46	13	26
MILLS MORTON E & WANDA L*	31	49	11	3
MILLS RILLA DEAN & SUE V, RT	35	48	13	31, 32
MILOVICH MARILYN M*	43	47	13	9
MINCHEW RANDALL CLAY*	37	48	12	21
MINCHEW SAMANTHA*	35	48	13	29
MINGE MITCHELL L & INGRID A*	51	46	12	13
MINGS DANIEL & ANGELA	31	49	11	19
MINGS DANIEL LEE	37	48	12	1
MINGS DANIEL LEE & ANGELA C	37	48	12	1
MINGS DANIEL LEE & ANGELA C	39	48	11	5
MINGS MISTY R & AMANDA E*	25	49	14	35
MINNER SHIRLEY ANN ESTATE*	19	50	13	26
MINNICK KAREN G, RT	37	48	12	23
MINNIX ERIC & LEEANN*	35	48	13	29
MINTEN RYAN & NISHELL SMITH*	29	49	12	26
MINTURN ERIC*	35	48	13	20
MIRACLE MICHAEL & TAMARA	33	48	14	10, 15
MIRACLE MICHAEL & TAMARA & VALERIE WILSON*	33	48	14	10, 15
MIRANDA MARIA ESTHER*	29	49	12	20
MIRTSCHING KURT & KAREN STIX	45	47	12	8
MIRTSCHING KURT & KAREN STIX*	45	47	12	17
MISEREZ VICTORIA L*	35	48	13	20
MISEREZ VICTORIA L*	37	48	12	12
MISIEWICZ MARIANNE*	37	48	12	3
MISNER AARON & SHANNON*	43	47	13	10
MISSION 4, FT	51	46	12	8
MISSOURI HOUSING SOLUTIONS LLC*	35	48	13	29
MISSOURI LINDA A, TRST	45	47	12	24
MITCHELL ANGUS LEVI III	13	51	12	27, 34
MITCHELL CHARLES B & NORMA L*	37	48	12	10
MITCHELL ELDRED T*	33	48	14	1
MITCHELL ERIC*	33	48	14	2
MITCHELL GARRY L & MARCELLA S*	29	49	12	20
MITCHELL GARY G & CHERYL A*	43	47	13	5
MITCHELL JACOB & KELLY*	25	49	14	27
MITCHELL JEREMIAH J & JULIE R*	35	48	13	30
MITCHELL JERRY D	11	51	13	12, 13
MITCHELL JOHN & LORRAINE*	33	48	14	1
MITCHELL KERBY L II & MARY F*	37	48	12	21
MITCHELL KERBY LYNN & EVELYN F*	29	49	12	20
MITCHELL LOUIS N & RONDA K	11	51	13	26
MITCHELL MARION S & VELVIE A	37	48	12	33
MITCHELL MARION S & VEVLIE A*	37	48	12	33
MITCHELL MAURICE L & JAMIE S*	29	49	12	4
MITCHELL MELODY K, RT	29	49	12	4
MITCHELL MELODY K, RT*	29	49	12	10
MITCHELL RACHEL M*	43	47	13	3
MITCHELL RANDY JOE & LISA A*	27	49	13	24
MITCHELL THOMAS LEE	29	49	12	4
MITCHELL WILLIAM J & CATHERINE Y LINDER	43	47	13	24
MITCHEM ALICIA R*	27	49	13	24
MITCHEM BOBBY & CHRISTINE, FT	27	49	13	1
MITCHEM BOBBY & CHRISTINE, FT*	27	49	13	2
MITTEN BECKY*	43	47	13	10
MITZEL DONALD C & MAVIS E	33	48	14	21, 28
MITZEL DONALD C & MAVIS E*	33	48	14	21, 28
MIX RONALD & CINDY D*	33	48	14	1
MIZE CHARLES E & MARY ANN	39	48	11	9
MIZE KIMBERLY LAKIN	27	49	13	30
MIZE ROBERT B & & CINDY A, RT*	35	48	13	27
MIZZOU FANATICS LLC*	43	47	13	10
MIZZOU PPTYS LLP*	35	48	13	20
MJF, RT	33	48	14	7, 8, 9
MJF, RT*	33	48	14	7, 8, 18
MKTK PPTYS LLC*	27	49	13	14
MLAW, TRST	45	47	12	19
MMF REAL ESTATE CO INC	35	48	13	34
MMF REAL ESTATE CO INC*	35	48	13	33
MO CONFERENCE ASSN OF SEVENTH DAY ADVENTISTS	13	51	12	1
MO CONSERVATION COMMISSION	11	51	13	6
MO CONSERVATION COMMISSION	13	51	12	24
MO CONSERVATION COMMISSION	19	50	13	4, 9
MO CONSERVATION COMMISSION	21	50	12	29, 30, 31, 32, 33
MO CONSERVATION COMMISSION	29	49	12	3, 4, 5, 6
MO CONSERVATION COMMISSION	33	48	14	17, 20
MO CONSERVATION COMMISSION	41	47	14	11, 12, 13, 14, 24
MO CONSERVATION COMMISSION	43	47	13	6, 7, 17, 18, 19, 20, 28, 29, 30, 33
MO CONSERVATION COMMISSION	45	47	12	15, 16, 19, 20, 21, 27, 28, 29, 34
MO CONSERVATION COMMISSION	49	46	13	36
MO CONSERVATION COMMISSION	51	46	12	31
MO CONSERVATION COMMISSION	55	45	12	6, 7, 26
MO CONSERVATION COMMISSION	55	45	13	1
MO CONSERVATION COMMISSION	9	51	14	1
MO CONSERVATION COMMISSION*	21	50	12	30
MO CONSERVATION COMMISSION*	33	48	14	16, 17, 20
MO CONSERVATION COMMISSION*	45	47	12	29, 34, 35
MO CONSERVATION COMMISSION*	55	45	13	1, 12
MO DEPT OF NATURAL RESOURCES	19	50	13	25
MO DEPT OF NATURAL RESOURCES	33	48	14	7, 17, 18, 20, 21, 27, 28, 34, 35
MO DEPT OF NATURAL RESOURCES	33	48	15	12
MO DEPT OF NATURAL RESOURCES	41	47	14	1, 2
MO DEPT OF NATURAL RESOURCES	43	47	13	7, 18, 20, 28, 34
MO DEPT OF NATURAL RESOURCES	45	47	12	6, 7, 8, 17, 18
MO DEPT OF NATURAL RESOURCES	49	46	13	3, 10, 15, 22, 26, 27, 35, 36
MO DEPT OF NATURAL RESOURCES	55	45	12	6, 7, 8, 16, 17, 21, 22, 23, 25, 26
MO DEPT OF NATURAL RESOURCES	55	45	13	1
MO DEPT OF NATURAL RESOURCES*	19	50	13	36
MO DEPT OF NATURAL RESOURCES*	33	48	14	27, 34, 35
MO DEPT OF NATURAL RESOURCES*	41	47	14	2, 12
MO DEPT OF NATURAL RESOURCES*	43	47	13	6, 17, 33
MO HWY & TRANSPORTATION COMM	11	51	13	36
MO HWY & TRANSPORTATION COMM*	11	51	13	12
MO HWY & TRANSPORTATION COMM*	19	50	13	36
MO HWY & TRANSPORTATION COMM*	51	46	12	34
MO HWY & TRANSPORTATION COMM*	55	45	12	14
MO PACIFIC RAILROAD CO*	33	48	15	12
MO PORK PRODUCERS ASSOC*	35	48	13	6, 7
MO SOYBEAN ASSOC	39	48	11	30, 31
MO SOYBEAN ASSOC	47	47	11	6
MO STATE PARK BOARD	19	50	13	24, 25, 36
MO STATE PARK BOARD	21	50	12	19, 30, 31
MO STATE PARK BOARD	43	47	13	1, 12
MO STATE PARK BOARD	45	47	12	5, 6, 8
MOB OP CO LLC	29	49	12	19
MOCKBEE JOHN D	15	51	11	10
MOE JEFFREY P & MARY A*	33	48	14	2
MOE MICHAEL D & CHERYL J*	35	48	13	20
MOE MICHELLE & STEVEN A*	37	48	12	23
MOEGLING BRIAN D & ANDREA M*	35	48	13	4
MOEGLING GARY G & ELLEN W*	37	48	12	10
MOELLER BRICE E & MARY S, RT*	37	48	12	21
MOELLER STEPHEN W*	29	49	12	14
MOENTMANN DAVID C*	25	49	14	24
MOERTL INGRID*	27	49	13	7
MOEUN MOLYCA*	37	48	12	3
MOEUN YOEUN*	27	49	13	24
MOFFAT CAMERON R	11	51	13	23
MOHATT FAMILY PTP LP	49	46	13	26, 35
MOHR KENNETH & REBECCA*	27	49	13	2
MOINE NADINE	39	48	11	30
MOIT JASON S & JODI L*	29	49	12	14
MOIT KENNETH S & BETTY M*	29	49	12	14
MOLONEY TIMOTHY H & KIRSTEN N	25	49	14	32
MONAGHAN D J	47	47	11	29
MONEY MGMT INC	47	47	11	9, 16
MONGLER CARL F JR FAMILY, RT	19	50	13	2, 3
MONGLER CLIFFORD L & GLENNA L*	27	49	13	31, 32
MONNIG TRENTON N & NATALIE A	25	49	14	32
MONROE BRANDON L & MELISSA J KRUEGER*	27	49	13	25
MONROE DAVID P & RENEE V BROCHU & MARCUS A & PAMELA*	27	49	13	26
MONROE JEROMY N & AMBER A*	29	49	12	35
MONROE JOYCE M*	37	48	12	11
MONROE RICKEY & MARIETTA*	37	48	12	21
MONROE THOMAS DEAN	13	51	12	29
MONROE ZACHARY DARREN*	51	46	12	32
MONSON MICHAEL J & SANDRA J	37	48	12	13
MONTAGUE CINDY K & TERRY W*	23	50	11	5
MONTAGUE JAMES D & RUTH A	29	49	12	7
MONTAGUE JAMES D & RUTH A*	29	49	12	6
MONTAGUE JOE W & JUDY A	19	50	13	16
MONTAGUE LORI A*	19	50	13	34
MONTAGUE LOU ANN*	35	48	13	5
MONTESINOS SIXTO & MEGANNE E*	27	49	13	24
MONTGOMERY ANDREA LEIGH*	29	49	12	9
MONTGOMERY CHRISTINA & JESSIE	15	51	11	21
MONTGOMERY CLIFFORD & PAM	47	47	11	9, 16
MONTGOMERY EMMA ELIZABETH*	37	48	12	12
MONTGOMERY GEORGE W & LYNN A	43	47	13	1
MONTGOMERY H.L. & N.L., RT	19	50	13	28
MONTGOMERY JAMES C JR*	19	50	13	36
MONTGOMERY JAMES C, RT	27	49	13	14
MONTGOMERY JAMES CLIFTON JR	27	49	13	14
MONTGOMERY JOHN H & KATHRYN J	37	48	12	25
MONTGOMERY JOHN H & KATHRYN J*	37	48	12	3
MONTGOMERY LISA RICHELLE*	43	47	13	11
MONTGOMERY RICHARD L & BETTY L*	43	47	13	14
MONTGOMERY SCOTT & EMILY & MARIAN DIETH MONTGOMERY	51	46	12	20
MONTGOMERY WILLIAM F & SANDRA K	29	49	12	9
MONTGOMERY WILLIAM F II & ROBIN K	53	46	11	6
MONTGOMERY-SMITH STEPHEN J*	35	48	13	29
MONTIE CHRISTOPHER JOSEPH	21	50	12	3
MONTIE MATHEW & HEATHER COVINGTON*	43	47	13	2
MONTPLAISIR & CO*	45	47	12	6
MONTPLAISIR WILLIAM-LUCILLE, TRST*	35	48	13	20
MONZON MARIA*	37	48	12	11
MOONEY JO LYNN, TRST*	43	47	13	24
MOORE ALLAN J & KIM D	39	48	11	18
MOORE ANDREW & KRISTA*	29	49	12	26
MOORE ANGUS FARMS INC*	15	51	11	27
MOORE BRIAN P*	45	47	12	18
MOORE BRUCE A & SANDRA L	11	51	13	6, 7
MOORE BUNTON PPTYS LLC	21	50	12	27
MOORE CECIL P & GERALDINE A	23	50	11	18, 19
MOORE CHARLES A & HEAVEN*	11	51	13	32
MOORE CHARLES E & BETTY S*	43	47	13	9
MOORE CHARLES ROBERT, TRST	33	48	14	2
MOORE DARRALL & ALLYSON	33	48	14	10
MOORE DAVID & MELISSA*	39	48	11	5
MOORE DONALD KEITH*	33	48	14	2
MOORE FRANK A & KATIE L*	37	48	12	2
MOORE HAROLD L & REBECCA S*	29	49	12	20
MOORE JAMES R, TR	37	48	12	27
MOORE JERRY	31	49	11	3
MOORE JOHN D*	33	48	14	23
MOORE JOSHUA & DEANNA	51	46	12	16
MOORE LINDA FAY*	27	49	13	25
MOORE MICHAEL E & ELAINE M, FT	31	49	11	19
MOORE MIRANDA NICOLE*	29	49	12	10
MOORE RHONDA GAIL*	33	48	14	13
MOORE RICHARD & MARTHA, TRST	15	51	11	26
MOORE RICKY L*	27	49	13	25
MOORE ROBERT KLINE, RT*	37	48	12	21
MOORE RODNEY A & PHYLLIS A*	29	49	12	11
MOORE ROGER & EILEEN	29	49	12	6
MOORE SEAN & ERICA	11	51	13	4
MOORE SEAN & ERICA	21	50	12	20
MOORE STACEY J & JASON*	27	49	13	11
MOORE STEPHANIE R*	19	50	13	17
MOORMAN TODD K*	35	48	13	29
MOOSMANN PAUL G*	43	47	13	13
MOOSMANN THOMAS R & ANGELIA S*	43	47	13	14
MOOTS DWIGHT D*	27	49	13	24
MORALES MANUEL A JR & REBECCA L WELLS*	13	51	12	33
MORAN JOHN M & ELIZABETH W*	35	48	13	20
MORAN KARA*	35	48	13	20
MORAN ROBERT N & FRANCES E	29	49	12	35
MORASCH MATTHEW & LYNETTE	45	47	12	33
MOREAU DARYLE D & NEDRA C, FT*	33	48	14	1
MOREAU KENNETH E & BILLIE SUE	51	46	12	34
MOREAU LARRY K & PAULETTE L	51	46	12	34
MOREAU LARRY K & PAULETTE L*	51	46	12	34
MOREAU LEIGH M & PATRICIA A*	33	48	14	1
MOREDOCK WILLIAM S & TABITHA A*	23	50	11	29
MOREFIELD ERIC A & SARAH L*	51	46	12	9
MOREFIELD PAUL DEVERT & BARBARA RUTH, TRST	51	46	12	9
MOREFIELD PAUL DEVERT & BARBARA RUTH, TRST*	51	46	12	9
MORELAND TAYLOR R & ALLY S*	15	51	11	9
MORELLA BRIDGETT K*	43	47	13	10
MORGAN ASHLEY E*	37	48	12	12
MORGAN CASEY R & KYLA J, FT*	19	50	13	15
MORGAN CASEY R & KYLA J, FT*	21	50	12	16
MORGAN CATHERINE L*	37	48	12	12
MORGAN DENNIS G & SHEILA J	25	49	14	29
MORGAN JOHN M & BARBARA, RT	11	51	13	22
MORGAN JOHN MICHAEL & BARBARA, RT	11	51	13	21, 22
MORGAN LARRY D & CONNIE S*	19	50	13	11
MORGAN PATRICK T & CHRISTINE L TOLLE*	43	47	13	10
MORGAN RITA K & ALICE K MORGAN*	43	47	13	2
MORGAN SCOTT & CINDY*	29	49	12	23
MORGAN SHERRY G*	33	48	14	2
MORGAN SWANK LLC	29	49	12	35
MORGAN TREVOR B & MARIA C*	37	48	12	21
MORIARITY SCOTT*	45	47	12	15
MORIARITY STEFAN & ALEXANDRA*	35	48	13	20
MORIN GERARD B & REGINA M*	37	48	12	28
MORISSETTE JOHN & LEEANNE, RT	25	49	14	2
MORITZ PHILLIP E & LINDA L*	49	46	13	1
MORITZ PHILLIP E & LINDA L*	51	46	12	6
MORITZ RICHARD F & DAWN A	51	46	12	30
MORITZ WESLEY N	45	47	12	28
MORRILL ALEXANDRA & SAMUEL PURKIS*	25	49	14	1
MORRIS ADAM J & LAURA E*	37	48	12	27
MORRIS ANN	17	50	14	25, 26
MORRIS BARBARA	29	49	12	5
MORRIS BENJAMIN R & CHRISTINA A	27	49	13	18
MORRIS BRIAN S & CRYSTAL R*	29	49	12	14
MORRIS BUDD & DENISE GOODMAN*	37	48	12	21
MORRIS COBY D & LINDSAY I	49	46	13	3
MORRIS EDWIN F & NANCY D, FT	11	51	13	1, 2
MORRIS FRANKIE LEE & WILDA DEAN*	29	49	12	11
MORRIS GERALD C*	29	49	12	14
MORRIS GERALD CHARLES*	29	49	12	14
MORRIS HOPE LYNETTE*	29	49	12	11
MORRIS J STEVEN & SHARON W*	43	47	13	5
MORRIS JAMES W & LARA M	49	46	13	10
MORRIS JARED B & CANDY S	13	51	12	23
MORRIS JOHNNY C & TERESA S	31	49	11	16
MORRIS JOSEPH A & CINDY L*	13	51	12	34
MORRIS KEITH A*	29	49	12	11
MORRIS KENNETH E & MARY E	21	50	12	23
MORRIS LYNN S*	43	47	13	11
MORRIS MARK R & MELANIE A, RT	23	50	11	20
MORRIS MIKEL B & GAYLE W	45	47	12	15
MORRIS OPAL N	45	47	12	28, 33
MORRIS PPTYS CENTRALIA LLC	13	51	12	22
MORRIS PPTYS COLUMBIA LLC*	27	49	13	25
MORRIS PPTYS COLUMBIA LLC*	29	49	12	15, 16, 19
MORRIS RICHARD J & TAMMY S*	19	50	13	26
MORRIS RICHARD J & TAMMY S*	21	50	12	36
MORRIS ROBERT III & BETHANY*	37	48	12	10
MORRIS ROBERT L & KATHLEEN E MORRIS, RT	27	49	13	20
MORRIS ROBERTA D	49	46	13	3, 10
MORRIS ROBERTA D & ROGER D	49	46	13	3
MORRIS ROBERTA D & SUSAN E FISCHER & DEBORAH EASLEY*	49	46	13	3
MORRIS ROSEMARY & PAUL*	25	49	14	24
MORRIS ROY B & DONNA SUE	27	49	13	30
MORRIS RYAN & MICHELLE*	21	50	12	36
MORRIS SHADRACH F III & SUSAN J*	33	48	15	1
MORRIS STEVEN W & JOAN B*	37	48	12	21
MORRIS TYLER R & KATELYN A*	43	47	13	11
MORRIS VICKY & JAMES*	27	49	13	25
MORRIS WILLIAM ZACHARY*	29	49	12	14
MORRISON BRET A & BETH A*	45	47	12	6
MORRISON GARY E	21	50	12	35, 36
MORRISON GARY E	29	49	12	1, 2
MORRISON GARY E	31	49	11	6
MORRISON K C*	35	48	13	20
MORRISON KIMBERLY L*	37	48	12	11
MORRISSEY WILLIAM & LISA	25	49	14	22, 27
MORROW CARRIE JO*	29	49	12	16
MORROW CHAD E & JOHANNA L*	37	48	12	2
MORROW DAVID & LESA*	51	46	12	4
MORROW DAVID W & LESA J	51	46	12	4
MORROW LARRY W & JANET S MILLER*	29	49	12	19
MORROW LESLIE W & EVA S*	27	49	13	25
MORSE JOYCE R	21	50	12	18
MORSE MARK E & AMANDA M	31	49	11	6, 7

Boone County Owner Index

NAME	PG	T	R	SEC
MORSE RICHARD S & CATHY J*	43	47	13	23
MORSE STEVEN C & KATHY A	51	46	12	26
MORTENSON MICHAEL W & LISA J	47	47	11	8
MORTGAGE GUARANTY INSURANCE CORP	9	51	14	26
MORTIMER EDWIN G & BARBARA J*	15	51	11	32
MORTON DAVID W, TRST	17	50	14	34
MORTON DAVID*	21	50	12	16
MORTON KATHY J	17	50	14	13
MORTON LORIE L	47	47	11	17, 18, 28, 29
MORTON ROBERT C & KAREN K*	27	49	13	27
MORTON ROBERT C & KAREN*	27	49	13	27
MORTON STEVEN D & PAMELA LEYHE-MORTON*	55	45	12	10
MOSBY DAVID ELLIOT & LEANNE J TIPPETT-MOSBY	51	46	12	29
MOSBY SHANE & ELIZABETH J*	27	49	13	2
MOSELEY JOHN REX	25	49	14	31
MOSELEY JOHN REX	33	48	14	6
MOSELY STACY L*	29	49	12	20
MOSER JESSICA ANN*	27	49	13	24
MOSER MARK E & PEGGY L	11	51	13	8
MOSER RONALD P & JOANN E, TRST*	27	49	13	15
MOSES EDWARD D & DOREEN L*	29	49	12	9
MOSS GARY L & KATHY S*	37	48	12	3
MOSS KATHERINE LYNN*	45	47	12	4
MOSS LARRY G & MARY L*	29	49	12	26
MOSS TIM & ROBERTA*	27	49	13	24
MOTA ARACELI & ALEX*	33	48	14	1
MOTLEY W.M.	25	49	14	29, 30, 31, 32
MOTT KEVIN & KRISTI*	33	48	14	1
MOTTAZ ELIZABETH MARIE	43	47	13	15, 16
MOTTAZ ELLEN MARIE, RT	21	50	12	10, 11
MOTTAZ KELLY & JASON HINSEN*	37	48	12	16
MOTTAZ W FREDERICK, RT	43	47	13	16
MOTTAZ WALDO F, TRST	19	50	13	1
MOTTER JAMES D	55	45	12	15
MOULDER JANE I, RT	9	51	14	24
MOULTON ROSALIND KIMBALL, RT	27	49	13	29
MOUM CINDY L*	37	48	12	10
MOUNT JAXIE EARLENE*	35	48	13	20
MOUNT PLEASANT BAPTIST CHURCH OF BOONE CNTY	51	46	12	34
MOUNT PLEASANT CEMETERY OF BOONE CNTY	55	45	12	10
MOUNT PLEASANT CEMETERY OF BOONE CNTY*	55	45	12	10
MOUNTJOY RALPH E & CYNTHIA S*	29	49	12	26
MOUSADAKOS ILYAS & KASIANI*	43	47	13	11
MOWRY REBECCA ANNE, RT*	27	49	13	29
MOXLEY DAVID E & MELANIE JOHNSON-MOXLEY*	27	49	13	24
MOXLEY DONALD WESLEY & CALLIE L*	17	50	14	35
MOYER JENNIFER	53	46	11	7
MOYER, TRST	51	46	12	27
MOYER, TRST RICHARD & MARGARET, TR	9	51	14	34, 35
MOYER, TRST RICHARD & MARGARET, TR*	9	51	14	35
MOYERS JONATHAN & SHAUNCEY*	27	49	13	2
MOYNIHAN FRANCIS T & MELINDA N*	43	47	13	14
MRC OF BOONE CNTY LLC*	33	48	14	7, 8
MRUZIK JOHN C & NANCY J ROSSON	37	48	12	13, 14
MT CARMEL CEMETERY*	11	51	13	34
MT CELESTRIAL BAPTIST CHURCH*	43	47	13	7, 8
MT HOPE CHURCH*	29	49	12	14
MT HOREB CEMETERY	13	51	12	8
MT NEST PPTYS LLC*	37	48	12	3
MT PLEASANT BAPTIST CHURCH OF HARTSBURG*	55	45	12	10
MT PLEASANT CEMETERY ASSOC OF BOONE CO	55	45	12	10
MT ZION CHURCH*	23	50	11	32
MUCK DUANE & DEBBIE*	55	45	12	14
MUCKERHEIDE DAVID W & JANET E*	37	48	12	3
MUCKERMAN DALE & CYNTHIA*	29	49	12	5
MUDD ANGELA G*	15	51	11	28
MUEHRING LEE A & MICHELLE M*	45	47	12	4
MUELLER AUSTIN	17	50	14	1, 12, 13
MUELLER AUSTIN C*	19	50	13	35
MUELLER BARBARA SUE, TRST	21	50	12	34
MUELLER BARBARA SUE, TRST	23	50	11	31
MUELLER BEATRICE, TR, LE	23	50	11	6
MUELLER BEATRICE, TRST	23	50	11	7
MUELLER CASANDRA J*	37	48	12	12
MUELLER DANIEL & LINDSEY*	37	48	12	16
MUELLER DANIEL F & JESSICA M*	37	48	12	28
MUELLER DANIEL J & MEGAN E*	15	51	11	31
MUELLER JEFFREY & RUTH E ACUFF*	35	48	13	20
MUELLER MARK & CHRISTINE D*	29	49	12	35
MUELLER MARK W & NANCY T, TRSTS	39	48	11	8
MUELLER MARLA P, RT	33	48	14	23
MUELLER ROBERT L & SANDRA D*	11	51	13	31
MUELLER ROBERT L & SANDRA D, FT	11	51	13	31
MUELLER ROBERT L & SANDRA D, FT	17	50	14	1
MUELLER ROBERT L & SANDRA D, FT	19	50	13	6
MUELLER ROBERT L & SANDRA D, FT	9	51	14	25, 36
MUELLER TIM I & JACKIE S	45	47	12	27
MUELLER TIM I & JACKIE S*	45	47	12	20, 27
MUELLER TIMOTHY C & PENNY S*	55	45	12	10
MUENKS LORI & DALE	9	51	14	25, 26
MUESER PETER R	43	47	13	8
MUESSIG BONNIE S*	33	48	14	1
MUHLIG JEANNETTE*	51	46	12	8
MUIRHEAD WILLIAM F & NICOLE L	21	50	12	21
MULDREW CHARLOTTE R*	27	49	13	25
MULLANIX GREGORY L & DEBORAH V*	19	50	13	35
MULLEN HURLEY A*	37	48	12	21
MULLEN JOHN & JENNIFER	25	49	14	13
MULLENS MICHAEL L & ASTRID*	37	48	12	12
MULLER JASON E & CARMELA D*	27	49	13	12
MULLETE JOHN L & VIRGINIA L MULLETE, TRST	23	50	11	33
MULLIES DAVID & DEBRA*	25	49	14	35
MULLIGAN JARED*	33	48	14	35
MULLIGAN REMODELING LLC*	33	48	14	1
MULLINAX MATTHEW E & ANDREA L*	33	48	14	2
MULLINS CINDY*	27	49	13	14
MULLINS SHERRE J & ALAN S*	35	48	13	19
MULLINS THOMAS J & LISA A CRAIG-MULLINS*	37	48	12	12
MULLOY CARLEEN J	23	50	11	32
MUNCY GARY LEE & SALLY FERN*	37	48	12	21
MUNG CHIN WAN*	29	49	12	9
MUNGER CATHERINE*	37	48	12	21
MUNOZ JASON	15	51	11	31, 32
MUNOZ RAYMOND & LEIGH	13	51	12	35
MUNSON JEFFREY E & GLENDA K	23	50	11	4
MUNSON RALPH E & DOROTHY M	33	48	14	16, 21
MUNSON RALPH E & DOROTHY M*	33	48	14	16
MURDOCK CURTIS T*	33	48	14	1
MURDOCK MELISSA*	33	48	14	2
MURPHY BETTY L & MICHAEL L*	29	49	12	10
MURPHY BRYAN M*	19	50	13	24
MURPHY CARL*	27	49	13	19
MURPHY DUSTIN & MEGHAN*	55	45	12	23
MURPHY KENT H &, TRSTDIE A*	25	49	14	30
MURPHY KYLE & COURTNEY SMITH*	37	48	12	12
MURPHY MATTHEW W & JANET M	39	48	11	32
MURPHY PATRICIA S & DENNIS L	19	50	13	5
MURRAY BROTHERS LLC	25	49	14	1
MURRAY BROTHERS LLC	27	49	13	7, 16
MURRAY BROTHERS LLC*	27	49	13	8
MURRAY CHARLES L & JACKIE LEE	27	49	13	17
MURRAY CRAIG J & KELLY R*	37	48	12	3
MURRAY DAVID A & CATHY M*	37	48	12	27
MURRAY DAVID J & KATHRYN J*	51	46	12	29
MURRAY DELBERT M & CYNTHIA A*	37	48	12	21
MURRAY DONALD D*	19	50	13	20
MURRAY DONALD E & PHYLLIS A, RT	27	49	13	19, 20
MURRAY JAMES E & CAROL JEAN	27	49	13	17
MURRAY JAMES E & CAROL JEAN*	27	49	13	17
MURRAY JOHN T	27	49	13	17
MURRAY KYLIE*	27	49	13	11
MURRAY MARSHALL G & SYLVIA J*	43	47	13	5
MURRAY MARSHALL G*	43	47	13	5
MURRAY MCKINLEY & DONNA MARIE*	29	49	12	19
MURRAY MICHAEL A & STEPHANIE R*	37	48	12	12
MURRAY MICHAEL R*	37	48	12	21
MURRAY MICHELLE L*	27	49	13	25
MURRAY MIKE & KELLY*	25	49	14	1
MURRAY NORMAN L & SHEILA J*	51	46	12	27
MURRAY ORIN & JOYCE, TRST*	37	48	12	2
MURRAY OTSIE D*	33	48	14	23
MURRAY PHILLIP A*	27	49	13	20
MURRAY RAMONA L*	33	48	14	23
MURRAY RICHARD & BONNIE*	55	45	12	13, 14
MURRAY ROBERT K II & DEBORAH L*	37	48	12	27
MURRAY RONALD G & JUDY KAY, FT	19	50	13	12, 26
MURRAY SCOTT D & STEPHANIE L*	37	48	12	21
MURRAY SHANNON L	19	50	13	19, 30
MURRAY SHANNON L & MELODY J	19	50	13	19, 30
MURRAY WILLIAM L & DIANE M & MICHAEL R & LAURA E SMITH*	45	47	12	4
MURRELL PPTYS INC	51	46	12	29
MURRELL-SHIKLES, FT	45	47	12	15, 16
MUSGRAVES DENNIS E & JUDY L	15	51	11	32
MUSGRAVES DENNIS E & JUDY L	23	50	11	5
MUSGROVE DELBERT-ELIZABETH, TRST*	39	48	11	6
MUSKETT-LYON VIRGINIA LEE & STEPHEN M LYON*	27	49	13	11
MUSTAFA IZZ-ALDIN*	45	47	12	18
MUSTAFIC SALKO & NAZA*	35	48	13	20
MUSTAIN WILLIAM R*	13	51	12	24
MUSTANG REAL ESTATE LLC*	37	48	12	3
MUSTERMAN EDWARD E & SUSAN M*	45	47	12	22
MUSTIN RUSSELL & KIMBERLY	17	50	14	36
MUTRUX CINTHIA D*	27	49	13	22
MUTRUX CYNTHIA D*	27	49	13	22
MUTRUX ROSS C	29	49	12	18
MUTRUX ROSS C*	29	49	12	18
MUZZEY MATTHEW B & KRISTA E	47	47	11	19
MUZZEY PROPERTY LEASING LLC	47	47	11	19
MWANGI JOSEPH & ESTHER NJUGUNA*	27	49	13	11
MWE AH & TAW NEE*	33	48	14	2
MWE HOLDINGS LLC*	45	47	12	10
MWJ PPTYS LLC*	35	48	13	29
MYERS BARRY R & LIESJE	29	49	12	10
MYERS BRETT D & NICOLE E*	55	45	12	10
MYERS DAVID E & MERIBETH*	27	49	13	22
MYERS JACK W & CAROL A*	15	51	11	32
MYERS JACOB & SARAH	51	46	12	32
MYERS JAMES H & CINDY J	47	47	11	17
MYERS KEVIN C & ELIZABETH A	25	49	14	17
MYERS KURT L	13	51	12	29, 30
MYERS LESTER L & DORIS E	15	51	11	20
MYERS MERIBETH*	27	49	13	22
MYERS NORMA*	37	48	12	3
MYERS ROBERT COREY*	51	46	12	34
MYERS ROBERT L & AMY T*	35	48	13	33
MYERS SHEILA*	29	49	12	11
MYERS SUZANNE, TRST	51	46	12	4
MYERS TIMOTHY J & KIMBERLY A*	43	47	13	11
MYERS WESLEY M & KELLY S*	37	48	12	21
MYHRE JOEL D & TERRY L*	37	48	12	28

N

N MO DIST CAMPGROUND OF CH OF GOD INC	33	48	14	4
NABELEK PETER I & CAROL R*	25	49	14	1
NACARATO, FT*	35	48	13	20
NAEGER JASON D & LEAH S	31	49	11	7
NAEGER JOYCE A*	35	48	13	20
NAFTZGER KATHY L & CLINT	27	49	13	30
NAGEL DAVID L & TERRIE R*	27	49	13	8
NAGEL GREGORY A, RT	43	47	13	22
NAGEL STEPHEN T & CAROLYN J	19	50	13	30
NAGEL STEPHEN T & CAROLYN J*	19	50	13	30
NAGY GEZA*	43	47	13	1
NAGY JESSE K & DUSTY W	45	47	12	17
NAHLER CLIFTON & LINDA	45	47	12	33, 34
NAHLER CLIFTON & LINDA	51	46	12	3, 4
NAHLER CLIFTON & LINDA	55	45	12	7, 18, 20
NAHLER CLIFTON & LINDA	55	45	13	1, 12
NAHLER CLIFTON F & KEVIN C	55	45	12	8
NAHLER KEVIN C & CAREY L*	51	46	12	28
NAHLER LANDON F & CANDICE E*	55	45	12	5
NAHLER LINDA LOUISE & CLIFTON	55	45	12	3, 4, 9, 10
NAIL MICHAEL C & MICHELLE A*	37	48	12	12
NANCE ANGELA DUNKIN*	37	48	12	12
NANCE KIMBERLY L & BILLY E*	43	47	13	35
NANDOR ANDREW E & HANNAH M*	37	48	12	16
NANNEMAN JOSEPH B*	35	48	13	20
NAPIER JENNIFER S*	37	48	12	11
NAPIER-DOTY JEANETTE E & RANDY L DOTY*	21	50	12	5
NAPIER-DOTY JEANETTE ELAINE	21	50	12	5
NASH LOGAN R & SHANNON H*	39	48	11	9
NASH THOMAS M & DRU A*	25	49	14	17
NASHVILLE BAPTIST CHURCH	43	47	13	26
NASSIR FATIHA*	35	48	13	29
NAT PPTYS LLC*	37	48	12	33
NAT PPTYS LLC*	45	47	12	4
NATIONSTAR MORTGAGE LLC*	33	48	14	2
NATIVE DVPMT LLC	29	49	12	26
NAUERT LOIS B*	37	48	12	2
NAUGHTON TRAVIS & BETHANY*	51	46	12	8
NAUGLE CHARLES JOHN & DELESIA D	17	50	14	22
NAUGLE CHARLES JOHN & DELESIA D	27	49	13	30
NAUGLE EDITH A*	39	48	11	5
NAUGLE GARY E JR & LESLIE S*	39	48	11	5
NAUGLE LEONARD J & KRISTI SUE*	39	48	11	5
NAUGLE SHAWN D & PAULA R*	39	48	11	5
NAUGLE, FT*	35	48	13	20
NAUGLE, FT*	39	48	11	5
NAYLOR BRETT & BRITTNEY	15	51	11	32
NAYLOR PARKER & DANA	39	48	11	7
NAYLOR PARKER E*	39	48	11	7
NBA HOUSING OF ST LOUIS/ COLUMBIA/BOONE CO, MO INC*	37	48	12	2
ND1 INV LLC*	35	48	13	28
NDIAYE NDEYE*	35	48	13	29
NEAL AMIE E & TOBY L*	37	48	12	12
NEAL DONNA SUE*	43	47	13	9
NEAL SANDRA P*	49	46	13	3
NEAL WILLIAM D & CYNTHIA M*	43	47	13	23
NEASON FAMILY, RT*	21	50	12	34
NECHANICKY DOUGLAS C*	33	48	14	1, 12
NEEDLE ANDREW B & MICHELLE A*	27	49	13	24
NEEDLES JOHN W & PHYLLIS R	13	51	12	28
NEEDLES TIMOTHY J & JANNA L*	13	51	12	8
NEELY RONALD & IRENE WOLF, RT	49	46	13	12
NEELY RONALD C & IRENE WOLF*	49	46	13	1
NEENAN PETER G & SUSAN K BUBACH*	37	48	12	11
NEENAN PETER G & SUSAN K*	37	48	12	16
NEESE H KEITH & BEVERLY L*	37	48	12	15
NEFF MELVIN E JR & ANGELA L	15	51	11	30
NEFF SUZANNE E*	37	48	12	16, 21
NEHER LELAND D*	51	46	12	8
NEILL CHARLES	51	46	12	24
NEILL CHARLES	53	46	11	19
NEISEN DAVID & RANDALL CRANE	11	51	13	11, 14
NEITZ MARY JO*	43	47	13	24
NEKKANTI LAURA L*	27	49	13	24
NELSEN BROCK M & AMBER N*	29	49	12	10
NELSON BILLY*	21	50	12	9
NELSON CHRISTOPHER S & SARAH*	35	48	13	28
NELSON CHRISTOPHER S*	35	48	13	28
NELSON DANIEL R & TERESA M*	37	48	12	12
NELSON DARREL & HEATHER	29	49	12	15
NELSON DARREL & HEATHER	33	48	14	4
NELSON DARREL & HEATHER*	27	49	13	30
NELSON DAVID K & DEANN*	37	48	12	11
NELSON DENA GALE*	37	48	12	10
NELSON FREDERICK & CHRISTENA	23	50	11	16, 22, 27
NELSON FREDERICK & CHRISTENA*	23	50	11	27
NELSON GERALD L & ROSE M*	27	49	13	1
NELSON HEATHER R*	29	49	12	14
NELSON JEFFREY A & VICKEE F*	37	48	12	3
NELSON JOHN D*	37	48	12	16
NELSON JUSTIN	45	47	12	33
NELSON JUSTIN*	45	47	12	33
NELSON KEITH A & LORINE S	55	45	12	14, 15
NELSON KELCI P*	29	49	12	9
NELSON KIMBERLY SUE*	27	49	13	24
NELSON KYLE C	23	50	11	16
NELSON LARRECIA*	27	49	13	25
NELSON LARRY E & KATHRYN O	43	47	13	36
NELSON LLOYD M & NANCY A	23	50	11	33, 34
NELSON MATTHEW & SARAH COOPER*	33	48	14	2
NELSON MATTHEW B & SARAH G COOPER-NELSON*	33	48	14	21
NELSON RANDY PAUL & SHARON K*	23	50	11	5
NELSON RICHARD L, RT	21	50	12	8
NELSON SAUL	13	51	12	31
NELSON STEVE & JEANETTE*	37	48	12	12
NELSON TERRENCE M & SHARON A*	37	48	12	21
NELSON THOMAS R & NANCY A*	15	51	11	32
NELSON WILLIAM H & KATHRYN L	33	48	14	15
NELSON-WILSON SHARON GAIL*	21	50	12	9
NEMEC JOHN & MARY, TRST	43	47	13	25, 36
NEMEC JOHN & MARY, TRST	45	47	12	30
NEMER ROBERT J & BEVERLY S, RT*	47	47	11	20, 29
NEMETH ERIC & SHERRY L*	37	48	12	2
NERLING DANIEL J & AIMEE L*	33	48	14	2
NESLADEK MARY O & CHRISOTPHER O*	37	48	12	16
NESSELHAUF JESSICA J & MICHAEL D PORTER*	37	48	12	12
NETEMEYER BRENT K & HEIDI HUGHES	33	48	14	9
NETTLES COREY A & JULIA I	39	48	11	9
NETTLES COREY A & JULIA I*	37	48	12	12
NEUDECKER JOHN & HEATHER, TRST*	37	48	12	21
NEUGARTEN AARON F & LISA A*	37	48	12	16
NEUMANN BERNHARDT E & MILDRED K	43	47	13	6
NEUMANN JAMES R & SHIRLEY A*	29	49	12	19, 20
NEUNER BRIAN & KATHARYN, RT	37	48	12	24
NEVELS CHRISTY D & MATTHEW A*	43	47	13	10
NEVILLE ALICE A, LE*	43	47	13	13
NEVILLE DAVID A JR & CARRIE L	37	48	12	25

Boone County Owner Index

NAME	PG	T	R	SEC
NEVILLE KEVIN G & HEATHER D*	45	47	12	19
NEW FIELD LLC*	43	47	13	10
NEW HAVEN CUSTOM HOMES LLC	37	48	12	21
NEW HAVEN SCHOOL DIST R-2	37	48	12	16
NEW HOPE BAPTIST CHURCH OF	55	45	12	23
NEW HORIZONS CHURCH OFNAZARENE*	21	50	12	12
NEW HORIZONS UNITED METHODIST CHURCH INC*	37	48	12	16
NEW LIBERTY CHURCH, TRS*	51	46	12	16
NEW SALEM CHURCH	51	46	12	3
NEWBERRY REAL ESTATE INVS LLC*	33	48	14	1
NEWBY VON & GINA*	43	47	13	10
NEWBY VON L & GINA L*	43	47	13	10
NEWBY, FT*	43	47	13	2
NEWCOM MARVIN S & PATRICIA E*	43	47	13	10
NEWCOMB DORIS E & JO BRITT-RANKIN*	33	48	14	1, 2
NEWELL CLAYTON A & MARIE E*	19	50	13	25
NEWHAM SANDRA KAY*	35	48	13	29
NEWHOUSE DANIEL L*	19	50	13	20
NEWKIRK DANIEL D*	29	49	12	8
NEWKIRK ODELL & DEBORAH*	43	47	13	2
NEWMAN DECARLO J*	27	49	13	25
NEWMAN MARY*	29	49	12	10
NEWMAN RONALD E & PAMELA B, TRSTS	33	48	14	35
NEWMAN RONALD E, TRST	33	48	14	35
NEWPORT RALPH JR & PATRICIA*	27	49	13	11
NEWPORT RANDALL L	55	45	12	14
NEWSTEAD SUSAN J, RT	45	47	12	30, 31
NEWTON GARY N & BETH ANN*	27	49	13	11
NEWTON GARY W & CAROL M*	25	49	14	35
NEWTON JAMES & JILL	43	47	13	17, 20, 21
NEWTON JAMES & JILL*	43	47	13	20
NEWTON RUSSEL M	19	50	13	27
NEWTON RUSSEL M	29	49	12	20
NEWTON SHELLIE R*	27	49	13	31
NEWTON VICTOR S & VIRGINIA L*	21	50	12	15
NEWTON VIRGINIA & VICTOR	27	49	13	22
NEXT MILLENIUM LTD*	31	49	11	19
NEXTECH LLC*	45	47	12	4
NEY JOHN J & LORRIE R*	45	47	12	4
NGUYEN BICH*	29	49	12	11, 27
NGUYEN CUONG C & TABITHA W	39	48	11	31, 32
NGUYEN KIM ANH T*	35	48	13	20
NGUYEN PHUONG T*	27	49	13	25
NGUYEN PHUONG T*	29	49	12	19
NGWENYAMA RUTH ANN*	43	47	13	1
NICHOLS ADAM*	29	49	12	11
NICHOLS ALAN E & TERRI M	47	47	11	33
NICHOLS ALAN EUGENE	47	47	11	32
NICHOLS ALICE M*	51	46	12	22
NICHOLS ANGELA R & RANDY K A & KIMBERLY S*	11	51	13	36
NICHOLS ANNA L*	37	48	12	10
NICHOLS ASHLEY G*	33	48	14	2
NICHOLS BARRY & KAREN & LOREN G	25	49	14	8, 17
NICHOLS BERRY & LORETTA	47	47	11	22, 27
NICHOLS BETTY ADELLE	13	51	12	23
NICHOLS BRANDI & JEFFREY	55	45	12	3
NICHOLS CHARLES & JULIE*	27	49	13	26
NICHOLS CHARLES DAVID JR	19	50	13	25
NICHOLS CHARLES E & SHEREE L	33	48	14	26
NICHOLS CHERYL LYNN*	37	48	12	12
NICHOLS COLBY W & ALAN E & TERRI M	47	47	11	27
NICHOLS CRYSTAL H*	29	49	12	9
NICHOLS DAVID A & JULIE A	45	47	12	17
NICHOLS DEBRAH ANN*	19	50	13	21
NICHOLS DORCAS J*	51	46	12	9
NICHOLS DOREEN J*	35	48	13	20
NICHOLS DOUGLAS S*	19	50	13	10
NICHOLS DWAYNE B & RONDA S*	51	46	12	34
NICHOLS EDWIN & VIVIAN BARNER	55	45	12	8
NICHOLS FAMILY, TRST	49	46	13	36
NICHOLS FAMILY, TRST*	49	46	13	25
NICHOLS GARY DEAN, TRST	51	46	12	34
NICHOLS GARY DEAN, TRST	55	45	12	4, 5
NICHOLS GERALD D & CONNIE M	31	49	11	3
NICHOLS GERALD L & ANNA M	19	50	13	9, 10
NICHOLS GERALD L JR	19	50	13	16
NICHOLS GREG PPTYS INC	27	49	13	12
NICHOLS GREG PPTYS INC*	27	49	13	12
NICHOLS HAROLD W & GLENDA L*	27	49	13	24
NICHOLS HARRY R JR & VIRGINIA G NICHOLS	15	51	11	28
NICHOLS HARRY R JR & VIRGINIA G*	23	50	11	6
NICHOLS J ELLEN*	27	49	13	11
NICHOLS JACKIE E & JUDITH V	53	46	11	19
NICHOLS JAMES G*	49	46	13	24
NICHOLS JAMES*	51	46	12	8
NICHOLS JASON W & ELIZABETH*	23	50	11	6
NICHOLS JASON W*	23	50	11	6
NICHOLS JEFFREY LEE & DIANA R	27	49	13	19
NICHOLS JEREMY & RACHAEL*	19	50	13	26
NICHOLS JERILYNN & RILEY JR*	29	49	12	11
NICHOLS JERRY R SR & VENA M*	37	48	12	12
NICHOLS JERRY RAY JR*	27	49	13	14
NICHOLS JERRY S & SANDRA K*	49	46	13	1
NICHOLS JIMMY C JR	23	50	11	32
NICHOLS JIMMY C JR & JANICE L*	23	50	11	32
NICHOLS JOE & SHANDA*	21	50	12	15
NICHOLS JOE C JR*	43	47	13	9
NICHOLS JOHN ANTHONY	19	50	13	16
NICHOLS JOHN L & CHAREE	21	50	12	12
NICHOLS JOSEPH TROY & DORCUS E*	29	49	12	35
NICHOLS JUSTIN & FRANCESCA*	51	46	12	30
NICHOLS KATHY	11	51	13	27
NICHOLS KENNETH R JR & MELODY A*	51	46	12	4
NICHOLS KEVEN R & KAREN K*	37	48	12	3
NICHOLS KEVIN E*	33	48	14	1
NICHOLS KEVIN LEO*	17	50	14	14
NICHOLS KEVIN R & DAWN L*	19	50	13	10
NICHOLS KURTIS A & DEBORAH M*	27	49	13	6
NICHOLS LANITA ANN*	51	46	12	16
NICHOLS LARRY J	19	50	13	10
NICHOLS LARRY J*	19	50	13	10
NICHOLS LEO DALE & ANNE LOU*	19	50	13	11
NICHOLS LILLIAN M*	29	49	12	19, 20
NICHOLS LLOYD E & MARY S HOPKINS-NICHOLS*	51	46	12	8
NICHOLS LONNIE L	27	49	13	30
NICHOLS LONNIE L*	27	49	13	30
NICHOLS LOREN GENE	27	49	13	1, 12
NICHOLS LOREN GENE*	27	49	13	1, 12
NICHOLS MARC A & DENISE M*	19	50	13	23
NICHOLS MARGARET R & JANICE ELAINE KITE*	29	49	12	20
NICHOLS MATTHEW & KIRBY*	37	48	12	2
NICHOLS MELVIN J & NANCY E	51	46	12	17
NICHOLS MICHAEL FREDERICK, RT INTER VIVOS, TRSTS	43	47	13	11
NICHOLS MICHAEL R & RHONDA J	49	46	13	12
NICHOLS NELLIE MARIE, TRST	51	46	12	26
NICHOLS PAMELA JO*	29	49	12	17
NICHOLS PAUL L & IRENE	55	45	12	5
NICHOLS PHYLLIS J	43	47	13	23, 26
NICHOLS PPTYS, LLC	29	49	12	9
NICHOLS RANDAL & BEVERLY, RT	17	50	14	27, 28
NICHOLS RANDY	11	51	13	27
NICHOLS RAVEN*	37	48	12	21
NICHOLS RAYMOND L & BRENDA K*	15	51	11	20
NICHOLS RHONDA	31	49	11	9
NICHOLS RILEY MORRIS & LEONA M	51	46	12	16
NICHOLS ROBERT L & EMMA LEE	19	50	13	21
NICHOLS ROBIN*	29	49	12	9, 10
NICHOLS RONALD & LORI RICE & ROBERT RAYMOND RICE	45	47	12	17
NICHOLS SHARON	23	50	11	4
NICHOLS SHAWN & JANETTE, TRST*	51	46	12	34
NICHOLS SHELBY A & HAILEY T	47	47	11	32
NICHOLS SHERYL J & CHARLES A*	27	49	13	11
NICHOLS SHIRLEY JUNE*	51	46	12	8
NICHOLS STEPHANIE & WILLIAM*	25	49	14	36
NICHOLS TERRY C & JENNY LOU*	29	49	12	26
NICHOLS TERRY L*	19	50	13	11
NICHOLS THOMAS O & MARY C LAUF*	51	46	12	34
NICHOLS TIMOTHY ERVIN*	19	50	13	14, 23
NICHOLS TRACY J & A CAROLE	29	49	12	10
NICHOLS TRAVIS & CARI	45	47	12	28
NICHOLS TRAVIS & CARI*	51	46	12	9
NICHOLS VIRGIL R & LINDA	19	50	13	27
NICHOLS W KIRT*	35	48	13	33
NICHOLS W KIRT*	37	48	12	33
NICHOLS W KIRT*	45	47	12	4
NICHOLS WILLIAM E & BONNIE KAY*	27	49	13	22
NICHOLS WILLIAM P & LISA K*	45	47	12	32
NICHOLS WILMA DAISY, LE	27	49	13	19, 30
NICHOLS ZACHARY R*	33	48	14	1
NICHOLS ZANE W & KORTNEY N	31	49	11	5
NICHOLSON CARRIE S & JOSEPH R	51	46	12	28
NICHOLSON DONALD & PATRICIA	11	51	13	11
NICHOLSON DONALD D & RETA L	27	49	13	15
NICKELL GLENDA & DAVID WILLIAMS*	43	47	13	36
NICKELL KAREN F*	35	48	13	30
NICKELL MICHAEL N*	29	49	12	17
NICKERSON DARREN D & KATIE M*	43	47	13	8
NICKERSON HERSCHEL LEROY & AGNES MARIE, RT*	37	48	12	21
NICKERSON JASON & DEBBIE	21	50	12	3
NICKERSON TERRY SR & ANGIE*	27	49	13	12
NICKLES BRIAN & ROBYN & DEREK HART	49	46	13	14
NICKLES JERRY J & JANICE L*	29	49	12	11
NICKOLAUS NANCY L & CHARLES F	51	46	12	25
NICKS DEAN M & DIANE K	19	50	13	10, 18
NICKS DEAN M & DIANE K*	19	50	13	18
NIEDER CRAIG G & LISA M*	27	49	13	20
NIEDERHELMAN CONSTANCE*	27	49	13	20
NIEDERHELMAN CONSTANCE*	33	48	15	1, 12
NIEDERHELMAN CONSTANCE*	45	47	12	29
NIEDERS JOSEPH W & RENEE M*	35	48	13	20
NIELSEN NEIL E*	27	49	13	27
NIELSON PAUL & MARY*	11	51	13	35
NIELSON PAUL*	11	51	13	35
NIEMEIER JEROME A & CHARLOTTE A	17	50	14	10
NIENKAMP GARY W & SANDRA L*	27	49	13	14
NIENKAMP RANDY*	33	48	14	2
NIESEN ERIC G & KAYLA D CUE*	27	49	13	11
NIETERS JOHN M	13	51	12	34
NIETERS JOHN M*	13	51	12	33
NIETO KATHRYN & CAMERON BARKER*	33	48	14	2
NIEUWENHUIZEN LISA & TIMOTHY	33	48	14	2
NIEWOEHNER CARL H	29	49	12	17
NIGH KENDRA & CHAD DAVIDSON*	27	49	13	24
NIGHTINGALE FARMS LLC	17	50	14	22, 23, 26, 27, 33, 34
NIGHTINGALE FARMS LLC	25	49	14	3, 4, 5
NIGHTINGALE FARMS LLC*	17	50	14	27
NIGHTINGALE FARMS LLC*	25	49	14	3, 4
NIKODIM DONALD S & BETTY E	21	50	12	15
NIKULA CLAUDE R & PATRICIA M*	45	47	12	22
NILES BILLY & DELORES F*	29	49	12	19
NILES BILLY G & DELORES F*	29	49	12	19
NILES KENNETH V & MARY V	51	46	12	18
NILES MARK A & ERIN M	21	50	12	6, 7
NILES NICHOLAS & MICHELLE*	51	46	12	27
NILGES JEFFREY LEE	29	49	12	2
NILSON DENNIS W & TERESA L	19	50	13	30
NILSON DENNIS W & TERESA L*	17	50	14	25
NINICHUCK ANDREW J & HANNAH M*	25	49	14	36
NIRMAIER CLAYTON G*	13	51	12	36
NIRMAIER MARY BURCH, TRST*	19	50	13	24
NISTENDIRK BARBARA A, TRST	47	47	11	18
NISTENDIRK HEATHER*	29	49	12	27
NISTENDIRK LEONA E & RICHARD A*	55	45	12	22
NISTENDIRK RICHARD A & LEONA E	55	45	12	9, 16
NISTENDIRK STEVE*	29	49	12	27
NISWONGER ERIC D & DARBY J	33	48	14	21
NITKOWSKI STEVEN E & RHONDA WHITEHEAD*	29	49	12	27
NITTLER AMANDA & BRYAN BEAUNOYER*	21	50	12	36
NITTLER KATHLEEN*	21	50	12	36
NITTLER ROBERT P & MICHELLE R*	21	50	12	36
NITTLER THOMAS BERNARD, RT	19	50	13	30
NIVENS DAVID R & SARA C	43	47	13	11
NIVENS DAVID R & SARA C*	43	47	13	11
NIVENS TYLER K & SARAH R, RT*	43	47	13	14
NIX DUANE D & DEBORAH J	15	51	11	33
NIXON ANNETTE*	35	48	13	4
NIZAM RASHED & ROXANA RAHMAN	37	48	12	12
NJE PPTYS LLC*	43	47	13	1, 2
NKL & AML 2012, RT	45	47	12	19
NLBB LLC	33	48	14	25, 36
NLBB LLC	41	47	14	1
NLBB LLC	43	47	13	34
NLBB LLC	49	46	13	3
NLBB LLC*	43	47	13	34
NLS PPTYS LLC	25	49	14	19, 30
NLS PPTYS LLC	25	49	15	24, 25
NMP LLC	23	50	11	26
NOAH JAMES S*	27	49	13	22
NOAH JERRY L & BONNIE SUE*	27	49	13	22
NOBLE BRIAN J & BRANDI L	21	50	12	26
NOBLE FAMILY, RT	33	48	14	16
NOBLE JOSHUA A*	27	49	13	25
NOLAN RODNEY W & DEBRA K*	45	47	12	32
NOLAND JAMES R & LOUISE A	33	48	14	11
NOLAND JAMES R & LOUISE A*	33	48	14	11
NOLAND KELLENA & GERALD*	23	50	11	32
NOLASCO ORLANDO NICOLAS*	27	49	13	25
NOLKE ANDREW & SARAH*	33	48	14	1
NOLKE DAVID M & CHERYLE D, FT	17	50	14	33, 34
NOLKE DAVID M & CHERYLE D, FT	33	48	14	1, 2
NOLKE DAVID M & CHERYLE D, FT & MELISSA M	33	48	14	4
NOLKE DAVID M & CHERYLE D, FT*	33	48	14	4
NOLLA SAMUEL MIGUEL*	37	48	12	3
NOLTE CLAY A*	51	46	12	18
NOLTE JAMES E*	27	49	13	22
NOLTE LAWRENCE M & BRENDA J	29	49	12	11
NOLTE RICHARD H*	21	50	12	25
NOORDSTER PEGGY & ROXANN DURHAM	45	47	12	19
NORDEN AMANDA BROOKE*	27	49	13	24
NORDEN BRETT A & BRADLEY S, RT*	43	47	13	11
NORDEN LOUIE JAMES & KATHY J*	29	49	12	20
NORDEN LOUIS F & H MARIE*	15	51	11	16, 21
NORFOLK & WESTERN RAILWAY	13	51	12	3, 4, 5, 6, 11, 12
NORFOLK & WESTERN RAILWAY	15	51	11	7, 8, 9, 14
NORFOLK & WESTERN RAILWAY*	13	51	12	10
NORIEGA-ASTURIAS LUIS*	37	48	12	10
NORMAN BRADLEY JAY*	37	48	12	12
NORMAN JAMES R & ELIZABETH J PUCKETT*	37	48	12	3
NORMAN JESSE E & CHRISTINE M*	37	48	12	21
NORMAN-TURNER LISA A*	37	48	12	12
NORRIS ALAN WILLIAM*	37	48	12	3
NORRIS DALE & JANICE*	25	49	14	36
NORRIS GREGORY K*	27	49	13	29, 30
NORRIS GREGORY*	27	49	13	29, 30
NORRIS JAMES TODD & LORI NORRIS*	37	48	12	11
NORRIS JEFFREY & SHANNON*	51	46	12	35
NORRIS ROBERT LEE & TERRY	21	50	12	26
NORTH AMERICAN ISLAMIC, TRST	37	48	12	25
NORTH FAMILY PROTECTION, TRST	43	47	13	36
NORTH JAMES M II & JALYN N*	43	47	13	36
NORTH POINTE ESTS LLC	11	51	13	9, 16
NORTH POND LLC	11	51	13	30, 31
NORTH POND LLC	9	51	14	25, 36
NORTH STADIUM INVS LLC*	37	48	12	28
NORTHPARK PPTYS LLC*	37	48	12	16
NORTHRUP MICHAEL B*	51	46	12	26
NORTHUP PEGGY JOAN*	27	49	13	29
NORTHUP VIRGINIA LEE	29	49	12	26
NORTHWEATHER JESSE & CAROLYN	45	47	12	33
NORTHWEATHER JESSE & CAROLYN	51	46	12	4
NORTHWOOD BAPTIST CHURCH*	29	49	12	18
NORTON TODD G & MOLLY B	39	48	11	28, 29
NORTON TROY D & MELINDA D	35	48	13	18
NORVELL LARRY M & ALETHA L*	27	49	13	25
NORVELL MADELINE ANNE*	43	47	13	10
NOSIC RALF S & ELIZABETH A*	43	47	13	11
NOTEBOOM JOYCE, TR*	43	47	13	11
NOVAK GAYLEN J & MARY D*	29	49	12	17
NOVAK GERRY D & SANDRA S*	27	49	13	1
NOVICH ARLENE B & FRANK L SR*	17	50	14	22, 23
NOVINGER DIANA*	27	49	13	8
NOVINGER GARY D & SUSAN M*	43	47	13	23
NOVINGER JACOB L*	37	48	12	12
NOWAK JENNIFER N	31	49	11	4
NOWELL FAYE C, TRST*	35	48	13	20
NOWLIN CHARLES & KIMBERLY*	21	50	12	23
NOWLIN DANIEL & JESSICA	29	49	12	5
NOWLIN DANIEL E & JEANETTE E	29	49	12	9
NOWLIN DANIEL L*	35	48	13	18
NOWLIN GREGORY & REBECCA	45	47	12	7
NOWLIN JOE L & GREGORY B*	29	49	12	35
NOWLIN NANCY DEAN*	29	49	12	5
NOWLIN NANCY*	29	49	12	5
NOWLIN RANDY D & REBECCA J*	29	49	12	19
NOWLIN REBECCA D & DEVAN G WISS*	15	51	11	32
NOWLIN RICK D & RACHELLE L	29	49	12	9
NOWLIN RICKY D & RACHELLE L	23	50	11	6
NOWLIN ROBERT & OLLIE*	47	47	11	32
NOWLIN TIMOTHY R & TAMARA A WALTZ-NOWLIN*	21	50	12	3
NOWLIN WILLIAM & KIMBERLY	23	50	11	18
NSONSO IMIKIGWE & BERNARD*	29	49	12	35
NUELLE KYLE & KATHERINE*	37	48	12	27
NUHANOVIC DZEMAIL & RAZIJA*	35	48	13	20
NULL JOHN & DEANNA*	29	49	12	10
NUNES THOMAS E*	29	49	12	14, 19
NUNNELLY RAYMOND & MICHELINE	17	50	14	13
NUNNELLY RAYMOND & MICHELINE*	17	50	14	13
NURSERY HEIGHTS DVPMT GROUP LLC*	43	47	13	9
NUSS MARSHAL S & SUSAN E	31	49	11	5
NUTTALL ROBIN*	45	47	12	4

Boone County Owner Index

NAME	PG	T	R	SEC
NUTTER ALAN J*	33	48	14	11
NYAMBUU BILGUUN & BALJMAA BAATAR*	37	48	12	10
NYSTROM DAN & ERIN*	35	48	13	28
O				
O & E VENTURES LLC	25	49	14	25, 26, 35, 36
OAKES MARY ANN*	21	50	12	14
OAKLAND CEMETERY ASSOC, TRS*	45	47	12	31
OAKLAND CHURCH*	29	49	12	17
OAKLAND MISSIONARY BAPTIST CHURCH*	29	49	12	18
OAKLEY FRED & EDNA	51	46	12	4
OAKLEY JAMES R & DIANE E	49	46	13	26
OAKLEY LARRY & BARBARA*	23	50	11	19
O'BANNON JOYCE LEE & DONALD G*	29	49	12	18
OBERHAUS ARTHUR C & BONNIE	21	50	12	35
OBERMIER ARTHUR & NICOLE, RT	27	49	13	23
OBERMIER ARTHUR & NICOLE, RT*	27	49	13	23, 24, 26
OBERMIER ARTHUR & NICOLE, RT*	35	48	13	17
OBERMOELLER TERRY & MARY LEACH	25	49	14	8, 17
OBERTO RICHARD L & CLAUDIA J*	35	48	13	19
OBERWEISER CHARLES*	37	48	12	21
O'BRIAN GREGORY A & LORI L*	29	49	12	13
O'BRIAN KENNETH E & LOLA J	17	50	14	3, 10
O'BRIEN DAVID L	13	51	12	25
O'BRIEN DENNIS & JUDITH	45	47	12	17, 20
O'BRIEN FAMILY, TRST	13	51	12	24, 25
O'BRIEN FAMILY, TRST	15	51	11	19
O'BRIEN LAWRENCE T & ELISSA A	51	46	12	21
O'BRIEN MATTHEW & TERESA*	27	49	13	24
OBRIEN, FT	39	48	11	19, 30
O'BRYAN ROBERT L & JUDY KAY*	27	49	13	24
OCHOA-JACKSON ANNALISE*	27	49	13	25
OCHOA-JACKSON FELIPE*	37	48	12	3
O'CONNELL SCOTT K & EMMA M	33	48	14	8, 17
O'CONNELL SCOTT K & EMMA M*	33	48	14	8
O'CONNOR COLLEEN*	37	48	12	1
O'CONNOR JOHN T & JOANE	49	46	13	12, 13
O'CONNOR MARTHA*	35	48	13	18
O'CONNOR MARY	19	50	13	9
OCONNOR VIRGIL G ET AL*	29	49	12	19
OCONNOR VIRGIL G, TRS*	29	49	12	19
O'DAY PHILIP F & ELIZABETH A H	13	51	12	27
O'DELL CALEB & KIERSTEN	11	51	13	35
ODLE BRUCE J & ELIZABETH S	31	49	11	16
ODLE TED T & GWENDOLYN G, TRST*	29	49	12	9
ODOM BARRY S & TRITIA T	43	47	13	10
O'DOWD KOLBY*	49	46	13	25
OEDEWALDT GARY & MARGARET J*	43	47	13	5
OEHRLE NATHAN*	27	49	13	24
OESCH MATTHEW & LACY JO	13	51	12	22
OESTREICH ELSA & KEATON*	35	48	13	6
OETKER STEVE & BETTY	23	50	11	35
OETKER STEVEN H & BETTY A	23	50	11	35
OETTING GREGORY R & CRYSTAL M*	21	50	12	15
OETTING LARRY E & BETH L	45	47	12	14
OGALSBEE JESSE L & LINDY J*	29	49	12	18
OGDEN BRIDGET E & MARK A*	11	51	13	12
OGDEN IAN T	55	45	12	3
OGDEN JASON & JAMIE	43	47	13	11
OGDEN JASON & JAMIE*	43	47	13	11
OGDEN PHYLLIS A, TRST*	27	49	13	25
OGLESBAY FLOYD B JR*	27	49	13	27
OGLESBY JAMES R & BARBARA S*	35	48	13	6
OGLESBY NATHAN L & MARLA E, RT	17	50	14	25
O'GORMAN PATRICK E JR & LAURA A	19	50	13	1, 2
O'HARE MAUREEN A	33	48	14	21
OIL INVS RTK LLC*	43	47	13	10, 11
O'KEEFE LINDA & CAROL TUMMONS	45	47	12	35
O'KEEFE LINDA & CAROL TUMMONS	51	46	12	35
O'KEEFE STEPHEN & LINDA	45	47	12	27
O'KEEFE STEPHEN & LINDA*	35	48	13	34
OKKER PATRICIA ANN & RICHARD BENTON EDGING*	43	47	13	11, 14
OLACK JAMES E*	37	48	12	12
O'LAUGHLIN JEFFERY & MARGARET	47	47	11	32
O'LAUGHLIN JOHN D*	27	49	13	24
OLCOTT JUDY J, RT*	17	50	14	24
OLD DOMINION FREIGHT LINE INC*	37	48	12	12
OLD FREEDOM CHURCH INC	33	48	14	6
OLD HAWTHORNE DVPMT LLC	37	48	12	16
OLD LARRY A & CAROLYN S, TRST	55	45	12	11
OLD PLANK ESTS LLC	45	47	12	3, 10
OLD PLANK ROAD IMPROVEMENT ASSN*	43	47	13	2
OLD RIDGE LLC*	35	48	13	27
OLDFIELD (AHMED) FATMA FIFI*	35	48	13	29
OLDS RICHARD DALE & BARBARA N	31	49	11	9
OLESKI THOMAS M & FRANCESCA V	51	46	12	20
OLIGER ERIC C*	29	49	12	9
OLIGSCHLAEGER SHAWN*	15	51	11	32
OLINGER JOHN GLENN & CYDNEY LYN	25	49	14	31
OLINGER JOHN GLENN & CYDNEY LYN	25	49	15	25, 36
OLIVER JAMES W II & ALAINA G*	29	49	12	10
OLIVER JASON K & LINDSEY A*	33	48	14	1
OLIVER LONNIE & LISA M	15	51	11	5
OLIVER MICHAEL & CAROL, TRST*	51	46	12	32
OLIVER NATHAN*	29	49	12	20
OLIVER TAYLOR & JESSICA*	13	51	12	28
OLIVER TIM & RAMONA*	19	50	13	25
OLIVER TODD & KRISTIN	33	48	14	23
OLIVET CHRISTIAN CHURCH & CEMETERY*	37	48	12	23
OLIVET CHRISTIAN CHURCH OF COLUMBIA*	37	48	12	23
OLLAR JAMES H & SANDRA E*	43	47	13	11
OLMSTEAD DEBORAH D*	37	48	12	3
OLSON CHARLES A & LEANN F*	21	50	12	18
OLSON CLYDE A & MARJORIE*	19	50	13	24
OLSON JAMES	27	49	13	29
OLSON ROBERT L & JOY R	37	48	12	24, 25
OLSON SCOTT W	19	50	13	31
OLSON SCOTT W*	19	50	13	31
OLSON STEVE	55	45	12	1, 2
OLSON THELMA (STELLING) & ELDON	11	51	13	25, 26
OLSON THELMA (STELLING) & ELDON*	11	51	13	25
OMEROVIC ZAHIR & ADMIR*	35	48	13	20
OMKARA LLC*	37	48	12	3
OMLAND NICK & SARAH*	37	48	12	21
OMM LLC	49	46	13	3
OMM LLC	51	46	12	25
OMM LLC*	43	47	13	34
ON POINT CONST LLC*	21	50	12	19
ONCKEN CHRISTIAN F*	11	51	13	12
O'NEAL DONNA*	29	49	12	35
O'NEAL EDWARD L & REBECCA A*	21	50	12	18
ONEAL JAMES	51	46	12	7
O'NEAL NICHOLAS & LYNN	33	48	14	7
O'NEILL ELMER EUGENE & BARBARA	11	51	13	11
O'NEILL ELMER EUGENE & JAMES A	11	51	13	11
ONOFRIO JOHN & KAREN*	37	48	12	21
ONWEZEN RONALD & KATHY L	45	47	12	10
OO NAING & THU POE*	33	48	14	2
OPEN DOOR BAPTIST CHURCH OF COLUMBIA MO*	45	47	12	4
OPM INVS LLC	23	50	11	4
OPPERMAN SUZANNE*	45	47	12	6
ORAZIO ANNE & CARL*	43	47	13	26
ORAZIO ANNE C, TRST	43	47	13	27, 28, 33
ORDWAY GREG & LINDA*	39	48	11	8
ORDWAY JEFFREY & CONNIE*	51	46	12	35
ORDWAY PHILIP G & LINDA M*	39	48	11	28
OREY JERAD & CHRISTINE	51	46	12	27
OREY WILLIAM C & ROSALIE S	51	46	12	28, 33
ORF JOHN & CATHERINE*	25	49	14	35
ORF PHILLIP J & DANA D	11	51	13	2
ORFORD RICKI & JENNIFER	47	47	11	17
O'RILEY JUSTIN & DAWN	47	47	11	28
ORINGDERFF BAISEL E & MARY S WILLINGHAM	47	47	11	8
ORMEROD NORAH*	19	50	13	24
O'ROURKE STEVEN R*	35	48	13	27
ORR AARON M & DIANNA K*	29	49	12	18
ORR EDWIN S & CHERYL L, TRST	43	47	13	23
ORR HOLLY FAY & AARON MARTIN	29	49	12	10
ORR PETER M III & SHARON R*	29	49	12	10
ORSCHELN JOHN S & BROOKE ANN*	35	48	13	28
ORTBALS JAMES & BRUNA*	37	48	12	13, 14
ORTBALS PHILIP & SAFIRE*	55	45	12	4
ORTIS HUNTER A & KAREN A	31	49	11	19, 30
ORTON SHANNON N & ALEX R*	15	51	11	29
ORWIG JOSEPH R & PAMELA S*	27	49	13	25
OSBORN TIMOTHY J & MARGARET J LANGE-OSBORN*	33	48	14	1
OSBORNE DAVID P & LEIGH A*	49	46	13	1
OSBORNE DAVID P & LEIGH A*	51	46	12	6
OSBORNE JEFF & LORI*	35	48	13	27
OSBOURNE MICHAEL & CHRISTA*	29	49	12	35
OSBURN DONALD D & BARBARA A, FT	23	50	11	27, 28
OSBURN DONALD D & BARBARA A, FT	37	48	12	13
OSBURN DONALD D & BARBARA A, FT	39	48	11	18
OSETH CODY J*	37	48	12	21
OSGOOD JAMES	25	49	14	1
OSMANOVIC FADILA & FAHRUDIN*	35	48	13	4
OSTERCAMP GARY L & COLLEEN F*	35	48	13	29
O'SULLIVAN ABIGAIL R & WILLIAM P*	43	47	13	24
OSWALD CLAYTON A & MARY JO*	43	47	13	25
OSWALD DANIEL W SR & LISA E*	39	48	11	6
OSWALD DANIEL WAYNE JR*	37	48	12	1
OSWALD HOLLY*	29	49	12	11
OSWALD WILLIAM E & BARBARA A*	43	47	13	25
O'TOOLE RAYMOND D & JUDY A	25	49	14	36
O'TOOLE RAYMOND D & JUDY A*	25	49	14	36
O'TOOLE THOMAS & JANE*	43	47	13	14
OTRADOVEC FRANCIS J & JANICE K*	35	48	13	34
OTSCON INC	39	48	11	7
OTT ABRAHAM*	37	48	12	16
OTT RANDALL E & WANDA K*	29	49	12	23
OTTEN SAMUEL J & CHELSEA D	31	49	11	8
OTTEN SAMUEL J & CHELSEA D*	31	49	11	8
OTTO ARLIN & CARA	31	49	11	19
OUCH RORN & SINOUN LIN*	37	48	12	11
OUK MARATH THOMAS & NIL TERRY*	27	49	13	25
OUK PAULA*	27	49	13	25
OUK ZOLINET & CHANDARA*	27	49	13	25
OUSLEY GAYLEEN (SEAY)*	37	48	12	3
OUTCALT HARRY W & SUSAN L BALLEW-OUTCALT*	27	49	13	24
OVERBECK EARL W & GAIL L*	27	49	13	25
OVERFELT JOHN F & KATHERINE E*	15	51	11	29
OVERFELT KENT B & TRACY L*	13	51	12	5
OVERFELT TRAVIS & BRIANNE COOKSEY	11	51	13	20, 29
OVERKAMP, FT*	27	49	13	1
OVERSTREET ANDREA JANE	9	51	14	13
OVERTON BETTY J, TRST*	27	49	13	26
OVERTON BETTY JEAN, TR*	27	49	13	26
OVERTON BRIAN W & TINA R*	21	50	12	27
OVERTON DORIS, TRST	45	47	12	2, 3, 10, 15
OVERTON FRED W & CHERYL L	25	49	14	28, 29, 32, 33
OVERTON JACK & DORIS, TRSTS	45	47	12	3
OVERTON KEITH & JENNIFER	25	49	14	29
OVERTON KEITH LEE & JENNIFER F*	29	49	12	10
OVERTON TIMOTHY S & JILL D*	37	48	12	2
OWEN GEORGE & SUSAN	13	51	12	22
OWEN JOHN A & WANDA L*	23	50	11	6
OWEN STANLEY M & NADINE B, RT	47	47	11	29
OWEN VIRGINIA A	29	49	12	15
OWEN VIRGINIA A*	23	50	11	6
OWENBY TYLER F*	29	49	12	19, 20
OWENS AMANDA F*	35	48	13	20
OWENS COURTNEY*	35	48	13	7
OWENS GARY W & JUDITH	25	49	14	12
OWENS HERBERT W & JUDY GALE*	17	50	14	26
OWENS JENNIFER & MALACHI*	27	49	13	24
OWENS JUDY GALE LONG	17	50	14	26
OWENS MALACHI & JENNIFER	29	49	12	26
OWENS RYAN*	27	49	13	24
OXFORD DAVID E & JANETTE A*	43	47	13	14
OZARK MGMT INC*	45	47	12	36
P				
P & C FARMS LLC	29	49	12	8, 16, 17
P & K SMITH FAMILY CO LP	43	47	13	3, 4
P & L RENTALS LLC*	37	48	12	12
P & M SALES INC*	39	48	11	7
P & P INV PPTYS LLC	17	50	14	12
P & P INV PPTYS LLC	19	50	13	3
P & P INV PPTYS LLC	45	47	12	10
P C B, RT*	43	47	13	13
PABEN ROBERT L & SARA L*	15	51	11	22
PACE GREGORY R	37	48	12	36
PACE SARAH DOTHAGE, TRST	43	47	13	15, 16
PACE SUSAN*	27	49	13	5
PACKER JAMES & DIANE SMITH-PACKER*	27	49	13	11, 14
PADOVAN ANGELO*	51	46	12	16
PAGANO KIM & JOHN*	27	49	13	8
PAGANO VALERIE GRACE	33	48	14	22
PAGE ANDREW J	51	46	12	30
PAGE CAROL L*	37	48	12	3
PAGE JOHN M & CAROL R FREEMAN	29	49	12	17
PAGE JOHN W JR & LISA W*	45	47	12	18
PAGE JOSEPH M & ELIZABETH L*	35	48	13	29
PAGE JOY LEE (HEYING)*	29	49	12	20
PAGETT MARY ANN, TRST*	29	49	12	17
PAGETT NELDA M & LISA	23	50	11	6
PAHL RANDY & TIFFANY*	13	51	12	29
PAIGE JOHN ANTHONY & LISA R*	13	51	12	9
PAIGE W LEE*	37	48	12	3
PAINTER JOHN H*	29	49	12	16
PAINTER LAURIE A & CLINTON*	37	48	12	10
PAINTER ROBERT E II & IRIS K*	27	49	13	14
PAINTER RONALD F & CAROL S*	37	48	12	21
PALAZZOLO ELIZABETH A & JOYCE*	37	48	12	3
PALIS THOMAS S & DEBRA	29	49	12	24
PALLADINO R AL*	27	49	13	29
PALMER ALEX E JR & LINDA L*	29	49	12	35
PALMER ALEX E, TRST*	29	49	12	35
PALMER AMY DM*	27	49	13	24
PALMER CHARLES G	19	50	13	17
PALMER CHARLES G & NANCY K LANE & RONNIE R PALMER*	27	49	13	11
PALMER CHARLES G*	27	49	13	11
PALMER CHARLES P JR & MILDRED G PALMER, TRSTS	13	51	12	1
PALMER CHRISTINA M*	29	49	12	18, 20
PALMER DANA G & JUNE F*	29	49	12	16
PALMER DENNIS & NANCY	25	49	14	35
PALMER DONALD, TRST	19	50	13	28
PALMER FREDERICK L*	29	49	12	10
PALMER H DARLENE*	29	49	12	18
PALMER HELEN DARLENE	29	49	12	18
PALMER JACK R & NANCY R*	27	49	13	25
PALMER JACK R*	27	49	13	25
PALMER JAMES S & DANA*	19	50	13	19
PALMER JERRY W & SUSAN*	43	47	13	5
PALMER LAKEISHA R*	27	49	13	24
PALMER LARRY D "DANNY"*	37	48	12	12
PALMER MICHAEL & REBECCA*	27	49	13	11
PALMER NEIL R*	21	50	12	12
PALMER RICHARD W & KATHY ANN GATHERCOLE	13	51	12	30
PALMER RIENZO HARNER, LE	29	49	12	26
PALMER ROBERT V & CANDACE L	31	49	11	19
PALMER ROBERT V & CANDACE L	43	47	13	13
PALMER ROBERT V & CANDACE L*	43	47	13	14
PALMER RODNEY D*	29	49	12	29
PALMER ROYCE & SUSAN	11	51	13	23, 24
PALMER ROYCE & SUSAN*	27	49	13	25
PALMER ROYCE & SUSAN*	33	48	14	1, 12
PALMER RUSSELL M & TINA	29	49	12	4
PALMER SADDLE HORSE FARM LLC	29	49	12	23, 26
PALMER WILLIAM M & DOROTHY A*	43	47	13	3, 10
PALMER WILLIAM O & KAY M	53	46	11	16
PALMQUIST ED & PAM*	43	47	13	9
PAMPERL VINCENT & REBECCA*	27	49	13	24
PANG MEIYEN*	35	48	13	20
PANG MICHAEL M H	17	50	14	35, 36
PANGBORN JOE & AMANDA	11	51	13	7
PANGBORN JOE & AMANDA	9	51	14	1, 12
PANGBORN THOMAS D*	37	48	12	3
PANHANDLE EASTERN PIPELINE CO	21	50	12	15
PANHANDLE EASTERN PIPELINE CO	23	50	11	3, 10
PANHANDLE EASTERN PIPELINE CO*	17	50	14	36
PANIAN JOHN & GAYE*	37	48	12	21
PANNELL ASHLEY C & SEAN M*	37	48	12	12
PAPA CEDRIC & STACY	45	47	12	13
PAPE KEVIN & WESLEY BULLARD	39	48	11	7
PAPICK IRA J & ANN MARIE MCGARRY-PAPICK, RT*	33	48	14	16
PAPPAS STEVE*	29	49	12	20
PAPPAS TED F & ROSALIE ELLEN SWARTZ-PAPPAS, TRST	43	47	13	11
PARCELL JOSEPH L & JULIA H	25	49	14	36
PAREDES MIGUEL & KEA*	15	51	11	20
PARENTI MEGAN*	29	49	12	16
PARIS JASON & KAMI	33	48	14	6
PARIS JASON & KAMI	33	48	15	1
PARK BENJAMIN C & DEBORAH J	19	50	13	8, 16, 17
PARK CORAL RUTH*	51	46	12	26
PARKER CHARLES E*	21	50	12	9
PARKER CHARLES-MONA, TRST	39	48	11	9
PARKER DALE & PAULA, FT*	37	48	12	21
PARKER DONA & DENISE	43	47	13	36
PARKER EDWARD C & DEBBIE S*	35	48	13	20
PARKER ELIZABETH R	11	51	13	36
PARKER ELIZABETH R	19	50	13	1
PARKER GARY JOE & KATHRYN*	27	49	13	26, 27
PARKER JAMES & JENNIFER*	27	49	13	8
PARKER JASON	31	49	11	5
PARKER LINDA J*	29	49	12	30
PARKER NANCY P*	37	48	12	1
PARKER REBECCA LUCILLE, TRST*	23	50	11	19
PARKER RONNIE D & HELEN K, RT	29	49	12	34
PARKER ROY I & TERESA K*	37	48	12	2
PARKER SCOTT*	47	47	11	7
PARKER STEVE & KELLIE R DENNIS*	37	48	12	3
PARKER TREVOR A & NATASHA R*	27	49	13	12

Boone County Owner Index

NAME	PG	T	R	SEC
PARKER-SMALL, RT	55	45	12	22, 23
PARKERSON CARL & DEWANNA	45	47	12	32
PARKS COREY D*	37	48	12	12
PARKS COREY DAVID	39	48	11	16
PARKS CYNTHIA L, RT*	33	48	14	1
PARKS ERIC M & SUSAN M*	29	49	12	20
PARKS JAMES W, TRST	45	47	12	4
PARKS JAMES W, TRST*	45	47	12	4
PARKS MARTIN E & CYNTHIA G	55	45	12	4
PARKS MICHAEL D	21	50	12	13
PARKS ROBERT B & PAULINE*	19	50	13	29
PARKS WESLEY W & ROSA V*	37	48	12	2
PARMENTIER FARM LC	51	46	12	25, 26, 36
PARMER JOHN E & STACY C*	35	48	13	20
PARMER KENNETH D & ANITA F, TRS*	33	48	14	2
PARNELL DUSTIN R & CHERYL LYNN*	33	48	14	2
PARNELL ROBERT ALAN*	21	50	12	14
PARNELL STEPHEN J*	29	49	12	9
PARNELL STUART H & HEATHER D*	29	49	12	17
PARRISH ALAN R & DIONE L*	37	48	12	27
PARRISH INVS LLC*	35	48	13	20
PARRISH INVS LLC*	37	48	12	10
PARRISH KYLE T*	29	49	12	17
PARRISH TARRY L	15	51	11	20
PARRISH WILLIAM S & KARA L*	27	49	13	25
PARRISH WILLIAM T III & MARY K*	27	49	13	11
PARSON GARY*	27	49	13	24
PARSONS CONTANCE M*	39	48	11	29
PARSONS DOUGLAS H & HOLLY S*	35	48	13	20
PARSONS JOHN & CHERYL*	27	49	13	29
PARSONS JUNIOR R & PATRICIA K	29	49	12	10
PARSONS MICHAEL & STEPHANIE*	21	50	12	34
PARSONS NANCY P & DALE II*	51	46	12	16
PARTISE DANIEL J & PHYLLIS A*	35	48	13	20
PARTISE MARK & SHERYL*	45	47	12	4
PARTNEY RICHARD W & MARY J*	51	46	12	26
PARTON, FT	29	49	12	17
PARZYCH CHARLES III & JENNIFER*	27	49	13	25
PASLEY CHARLES & PENNY MURRAY*	43	47	13	9
PASLEY JAMES C & MELISSA A	51	46	12	6
PASLEY JOHN A & SHIRLEY M, RT	31	49	11	31
PASS STEPHEN	29	49	12	7
PASTORINO JUDITH E*	43	47	13	10
PAT SIMON LLC*	29	49	12	19
PATCHETT ADAM & JESSICA R*	35	48	13	20
PATCHETT EDITH A*	37	48	12	3
PATCHETT JAMES B & TRISHA R*	33	48	14	1
PATE, FT	11	51	13	4, 5
PATE-JONES CONST INC	19	50	13	6, 7
PATEK DALE F JR & ELAINE M	31	49	11	8
PATEL UTSAV G & JINAL U*	33	48	14	13
PATEN WILLIAM JR & CAROL, TRST*	35	48	13	17, 20
PATRICK JAMES E & JAMIE L, RT*	37	48	12	2
PATRICK MILTON F*	35	48	13	29
PATTEN JAMES E & CYNTHIA A*	37	48	12	3
PATTERSON CALVIN & LISA*	37	48	12	28
PATTERSON CATHERINE & SCOTT*	27	49	13	25
PATTERSON DARREN D & KATIE M*	37	48	12	1
PATTERSON DAVID J*	37	48	12	21
PATTERSON DAVID R	53	46	11	16
PATTERSON DAVID W & JULIE W*	27	49	13	6
PATTERSON EVAN TYLER*	35	48	13	29
PATTERSON MELISSA & JAY DEE PPTYS LLC*	27	49	13	14
PATTERSON MISTY D & LUKE J*	37	48	12	11
PATTERSON PROPERTY MGMT LLC*	27	49	13	24
PATTERSON PROPERTY MGMT LLC*	37	48	12	11
PATTERSON ROBERT JR & DEBORAH*	37	48	12	10
PATTILLO JAMES & SHELIA*	37	48	12	12
PATTILLO REBECCA L*	37	48	12	12
PATTON ALLAN & TANJA*	43	47	13	10
PATTON BENJAMIN	37	48	12	25
PATTON JERRY S & CATHERINE L	15	51	11	28
PATTON JOHN & HEATHER*	49	46	13	13
PATTON MARTHA	37	48	12	31
PATTON MARTHA	45	47	12	6
PATTRIN LAURA R*	29	49	12	26
PAU THANG KHEN & VUNG LUN CING*	27	49	13	24
PAUGH JAMES F*	27	49	13	14
PAUL MARK C & TERESA L	51	46	12	21
PAUL NICHOLAS A & PEGGY L*	11	51	13	35
PAUL SETH R & ANDREA L*	37	48	12	25
PAULEY BRUCE E & LYNDA*	51	46	12	8
PAULEY GARLAND D & MARY D, TRST	37	48	12	25
PAULEY GARY & DIAN	45	47	12	34
PAULEY GARY & DIAN*	33	48	14	26
PAULEY JIMMY A & DIANA K, FT*	37	48	12	12
PAULEY KENNETH E & MARY LOUISE, RT INTER	45	47	12	34
PAULEY LARRY JOE & VICKIE G	47	47	11	7
PAULEY MARK & TAMMY, TRST	51	46	12	1
PAULEY MARK ALAN & SHARON F*	39	48	11	9
PAULEY MARK ALAN*	37	48	12	12
PAULEY MARK W & TAMMY JO, TRST	45	47	12	34
PAULEY NATHAN D*	45	47	12	10
PAULEY PPTYS LLC*	29	49	12	30
PAULEY RAYMOND V	29	49	12	8
PAULEY RODNEY A & TRESA F*	23	50	11	5
PAULEY TERRY O & ERMA FAYE	45	47	12	10
PAULEY WILLIAM S & SARA L*	55	45	12	22
PAULL FRANCIS E & MARTHA LOU, TRS*	23	50	11	31
PAULMAN HOLLY & ALAN B STEENBLOCK & HEIDE A*	37	48	12	12
PAULMAN HOLLY & ALAN B STEENBLOCK & HEIDE A*	39	48	11	6
PAULSEN JOSEPH J & SANDRA M, FT	33	48	14	15
PAVER BRYANT & EMILY*	27	49	13	12
PAVIOLITIS CHARLES & JANELL*	35	48	13	33
PAW KLO & SET LAR*	33	48	14	2
PAW KYEW & EH WAH*	27	49	13	24
PAYNE BARBARA E	19	50	13	16
PAYNE CAROLYN E*	37	48	12	12
PAYNE DAVID E & BARBARA G, TRST*	35	48	13	20
PAYNE DAVID E & BARBARA G, TRST*	37	48	12	16
PAYNE ENTERPRISES INC	39	48	11	4, 9
PAYNE ENTERPRISES INC*	15	51	11	6
PAYNE ENTERPRISES INC*	23	50	11	32
PAYNE ENTERPRISES INC*	29	49	12	20, 30, 35
PAYNE ENTERPRISES INC*	37	48	12	16
PAYNE ENTERPRISES INC*	39	48	11	8
PAYNE GREGORY I & JEANNETTE*	33	48	14	2
PAYNE JOHN R & R JEAN	39	48	11	4, 9
PAYNE RYAN M*	27	49	13	25
PAYNE THOMAS LEE & STELLA ALICE PAYNE, RT*	35	48	13	28
PAYNE WILLIAM JR & MADELYN*	35	48	13	20
PAYTON SUSAN R*	27	49	13	24
PAYTON-REYNOLDS SUSAN*	27	49	13	25
PC & R PPTYS LLC	39	48	11	7
PEACE UNITED CHURCH OF CHRIST*	55	45	12	8
PEACH UNITED CHURCH OF CHRIST*	55	45	12	8
PEACHER DONALD	21	50	12	3
PEACHER DONALD*	13	51	12	34
PEACHER GARY L & SHERRY K*	25	49	14	35
PEACHER GLORIA JEAN*	21	50	12	3
PEARCY BRENT*	51	46	12	27
PEARMAN CHRISTOPHER J & RENEE L*	37	48	12	21
PEARSON JOHNATHAN*	35	48	13	4
PEARSON MITCH A*	15	51	11	31
PEARSON RICKY N & TAMMY K*	27	49	13	26
PEART MARVIN M & EUNICE K*	37	48	12	16
PEASE GEOFFREY & DIANE*	35	48	13	6
PEAVLER KATHERINE N*	29	49	12	9
PECK JASON & JENNIFER	31	49	11	33, 34
PEDERSON ROGER L & DEBORAH D*	27	49	13	11
PEDERSON THOMAS J & DIANE M*	37	48	12	1
PEEBLER DANIEL PAUL & VIRGINIE*	45	47	12	17
PEEK MARK EVERETT*	29	49	12	16
PEEK THOMAS H & KATHLEEN*	43	47	13	10
PEEPER JAMES & MARY, RT	15	51	11	9
PEEPER JAMES & MARY, RT*	15	51	11	9
PEER MICHAEL & CATHERINE GUYOL	53	46	11	9
PEER SAMANTHA & CHRISTOPHER R WALTERS*	27	49	13	25
PEGG LAMETRIA & CHRISTOPHER SULLIVAN*	37	48	12	21
PEHLE RODNEY & MAI VAN & KIM LONG NGUYEN*	27	49	13	25
PEITER MATTHEW R & LAURA	25	49	14	32
PEKKALA FAMILY LIMITED PTP	27	49	13	28, 29
PEKKALA JOHN T & JANE G	27	49	13	28
PELC MICHAEL & NANCI PELC, RT*	25	49	14	35
PELLETIER JUDITH & REBECCA	27	49	13	9
PELLOCK INV PPTYS LLC	25	49	14	27
PELLOCK PATRICIA L*	45	47	12	17
PELOUSKY HELEN A	21	50	12	35
PELOUSKY HELEN A, TR*	37	48	12	10
PELZEL GERALD R & SHERRI S	23	50	11	5
PEMBERTON BRYAN R & MELISSA L	19	50	13	9, 16
PEMBERTON CHRISTOPHER & JAMIE*	23	50	11	19
PEMBERTON DARREN DEAN*	27	49	13	25
PEMBERTON FRANCES V*	23	50	11	32
PEMBERTON JERRY W*	37	48	12	3
PEMBERTON MATHEW D & LEIGH A	15	51	11	31
PEMBERTON PATRICK T	15	51	11	30
PEMBERTON RICHARD D II*	33	48	14	2
PEMBERTON ROBERT F	19	50	13	17
PENA SHARON R	37	48	12	27
PENA SHARON RUTH(ADAMS)*	37	48	12	27
PENBERTHY LARRY C & THELMA J*	29	49	12	18
PENCE ERIC L & KAREN B*	49	46	13	1
PENCE ERIC L & KAREN B*	51	46	12	6
PENDERGAST RALPH M W & ROSEMARIE, TRS*	37	48	12	12
PENDLETON CARTHEL & CAROL, TRST*	37	48	12	12
PENDLETON MICHAEL J	19	50	13	24
PENDURTHI KAVITA & RANJIT G PRASAD	11	51	13	24, 25
PENDURTHI PPTYS LLC*	29	49	12	19
PENMAN D SCOTT & AMY D GOSSETT	45	47	12	15, 16
PENNEWELL FREDA M	35	48	13	19, 30
PENNINGTON ALANA*	39	48	11	5
PENNINGTON ANDREW & ALLISON*	43	47	13	9
PENNINGTON KENNETH L & MISTI D*	33	48	14	5
PENNINGTON KENNETH L & MISTI KNIGHT*	33	48	14	5
PENNY ANGELIQUE C	19	50	13	13
PENNYPACKER A CLARK, TRST	43	47	13	26, 35
PENNYPACKER A CLARK, TRST*	43	47	13	35
PENTON KIMBERLY L & ROBERT W	19	50	13	34
PENTON ROBERT & KIMBERLY	11	51	13	4
PEPMILLER CRAIG E & CYNTHIA M*	43	47	13	9, 10
PERCHE CHURCH	11	51	13	19
PEREGOY ROBERT & MARY, TRST*	43	47	13	8
PEREZ ANDRES & EVELIA REA	33	48	14	11
PEREZ-HERRARA M & LACEY PEREZ	23	50	11	32
PERKEY RODNEY & CHRISTINA	39	48	11	19, 30
PERKINS ADAM M & EMILY B	51	46	12	30
PERKINS ANTHONY L & TRACY L*	33	48	14	1
PERKINS BEVERLY DINGMAN, RT	37	48	12	22
PERKINS BEVERLY DINGMAN, RT*	37	48	12	11, 15
PERKINS BILLY L & DORIS J*	19	50	13	28
PERKINS BRUCE RAY & CHERYL L	19	50	13	30
PERKINS CURTIS & CRYSTAL*	29	49	12	18
PERKINS DAVID B*	35	48	13	20
PERKINS DAVID L*	49	46	13	26
PERKINS DONALD & VIRGINIA GAIL*	19	50	13	20
PERKINS FLOYD & MARY	19	50	13	20
PERKINS FORREST E JR*	43	47	13	22
PERKINS GERALDINE & DANIEL BERRY*	19	50	13	27, 28
PERKINS JAMES E & DEBORAH SUE*	43	47	13	21
PERKINS JASON TODD*	43	47	13	20
PERKINS JOANN R*	35	48	13	20
PERKINS JOANN R*	37	48	12	33
PERKINS JOANN R*	45	47	12	4
PERKINS JORDAN & SARAH VAUGHN*	51	46	12	35
PERKINS JOSEPH A & IDA M*	11	51	13	19
PERKINS JOSEPH A & IDA M*	9	51	14	24
PERKINS JOSEPH W & CAROL SUE	17	50	14	1
PERKINS JOSEPH W & CAROL SUE	19	50	13	6
PERKINS LOYD D & PEGGY J, RT	27	49	13	24
PERKINS LOYD D & PEGGY J, RT*	37	48	12	10
PERKINS LOYD DALE & PEGGY J*	37	48	12	10
PERKINS LUTHER JOE & BRENDA KAY	43	47	13	15
PERKINS MARK T & STEPHANIE M	11	51	13	10, 15
PERKINS MARY A*	49	46	13	26
PERKINS MATTHEW K & DIANE L*	11	51	13	2
PERKINS MICHAEL A & DOROTHEA F*	55	45	12	10
PERKINS MICHAEL B & DEBORAH M	33	48	14	4
PERKINS MICHAEL B & DEBORAH M*	33	48	14	4, 9
PERKINS PAULA A*	17	50	14	24
PERKINS PHILLIP M & REBECCA E*	25	49	14	36
PERKINS ROBERT & DEBORAH R	17	50	14	11
PERKINS ROBERT L*	43	47	13	21
PERKINS ROGER M*	27	49	13	24
PERKINS ROY W	11	51	13	7, 8
PERKINS SHERRY M*	27	49	13	20, 29
PERKINS STEPHANIE D	45	47	12	28, 33
PERKINS STEPHEN E & TRACY R	11	51	13	29
PERKINS TAMMY ELIZABETH*	11	51	13	29
PERKINS WALKER & CAITLIN BOYLE*	37	48	12	21
PERKINS ZACHARY & RACHEL*	37	48	12	16
PERONA MATTHEW C & ANNA*	37	48	12	2
PERRI TONY R*	27	49	13	25
PERRIGO LLOYD L*	37	48	12	12
PERRIGO LLOYD LEE JR*	11	51	13	26
PERRIGO MARK W & ELIZABETH R	23	50	11	16
PERRIGO MARTIN & KATHRYN*	27	49	13	12
PERRIGO TIMOTHY & DANIELLE*	21	50	12	33
PERRY AUSTIN P & WHITNEY R*	19	50	13	11
PERRY DOUG & ANNETTE	27	49	13	9
PERRY DUANE & SHERRI*	35	48	13	19
PERRY FAMILY, RT	11	51	13	34
PERRY JESSICA M*	19	50	13	10
PERRY JUSTIN & JACQUELINE*	29	49	12	17
PERRY JUSTIN & KATHY*	43	47	13	4
PERRY KAREN L & LARRY A GASTINEAU	27	49	13	16
PERRY NANCY A, RT*	37	48	12	27
PERRY SARAH FAYE*	43	47	13	11
PERRY TONYA SUE & JOHN D*	27	49	13	24
PERRY ZACHARY R	19	50	13	17
PERRYMAN ANTHONY H*	27	49	13	24
PERSINGER CHRISTOPHER R*	37	48	12	3
PERSINGER JOYCE E, TRST	19	50	13	26
PERSINGER PATRICK C & THOMAS A*	19	50	13	26
PERSINGER WILLIAM B & LINDA*	19	50	13	10
PERSO ROBIN K & GENEVIEVE F*	37	48	12	3
PESCAGLIA DONNA S, TRST	33	48	14	6
PESCAGLIA DONNA S, TRST*	33	48	14	6
PESCAGLIA JON R & AMY J*	35	48	13	17
PETERMAN LANA J*	37	48	12	10
PETERMAN PAUL H & TINA M*	33	48	14	1
PETERS ANN KATHRYN*	35	48	13	20
PETERS LINDELL	17	50	14	1, 2
PETERS NICKIE*	35	48	13	20
PETERSEN ALAN W & JODI L	25	49	14	22, 27
PETERSEN DYLAN C & AMANDA N*	17	50	14	3
PETERSEN JOHN L & MICHELE	27	49	13	18
PETERSEN TROY & KATIE	25	49	14	26
PETERSEN WALTER & VALERIE	13	51	12	34, 35
PETERSHEIM EDWARD J	33	48	14	5, 8
PETERSHEIM EDWARD J*	33	48	14	1
PETERSHEIM JAKE JR & DEBRA LEE	13	51	12	22
PETERSHEIM JONATHAN RYAN*	19	50	13	10
PETERSHEIM LEVI*	11	51	13	32
PETERSHEIM SHARI L	19	50	13	24
PETERSON ANGELA J*	35	48	13	20
PETERSON BRENDA J*	29	49	12	10
PETERSON BRYAN E & AMBER K*	27	49	13	11
PETERSON DAVID & DIANE*	37	48	12	3
PETERSON DENNIS JR & CRYSTAL*	35	48	13	20
PETERSON ELDON D & JOY C*	29	49	12	16
PETERSON KEITH L & MARY K, TRSTS*	55	45	12	11
PETERSON LANCE & ELIZABETH GROFF*	29	49	12	20
PETERSON MARK A & KIMBERLY S*	33	48	14	2
PETERSON ROSS F & CRYSTAL D*	35	48	13	20
PETERSON RUTH A	51	46	12	22, 27
PETERSON RYAN K & MICHELLE E*	27	49	13	24
PETERSON SARAH J	51	46	12	14
PETERSON TRAVIS*	37	48	12	2
PETRALIA JOHN R & JOAN B SEIDEL-PETRALIA*	51	46	12	16
PETREE RANDALL M & JENNIFER E*	37	48	12	12
PETRILLOSE LAWRENCE & MARGARET*	33	48	14	2
PETROSKI GREGORY & BARBARA*	35	48	13	4
PETSEL MELISSA R*	27	49	13	24
PETTEWAY GLEN H & BECKY A	51	46	12	13, 24
PETTIBONE TED & ELIZABETH	39	48	11	28
PETTIBONE TED & ELIZABETH*	39	48	11	21
PETTIGREW CAROL & CYNTHIA WIMMER*	51	46	12	9
PETTIGREW JACK MELVIN	55	45	12	15
PETTIT GEORGE*	39	48	11	5
PETTY BARBARA A*	37	48	12	1
PETTY JAYE F & NINA U ALBA*	37	48	12	12
PETTY KEVIN L & BRENDA K*	55	45	12	13, 14
PEVELER KERRY & LAURA	11	51	13	31, 32
PEVELER KERRY & LAURA	19	50	13	6
PEWITT JEFFERY J*	35	48	13	20
PEZOLD ROBERT G & KATHRYN K	29	49	12	24
PEZOLD STEVE & TINA	23	50	11	35
PFAFF DALE S & THERESA L, RT	11	51	13	17
PFAFF JENNIFER*	19	50	13	9
PFANNENSTIEL JEFFRY & CHRISTINE	37	48	12	24
PFAU GARY R*	27	49	13	25
PFEFER, FT	51	46	12	6
PFEFFER WAYNE & JENNIFER SENNOTT	15	51	11	20
PFEIFFER GREGORY A & SAMUEL L & MAUREEN*	45	47	12	6
PFENENGER GEORGE A & JOAN D	37	48	12	3
PFENENGER GEORGE A & JOAN D*	37	48	12	3
PFINGSTEN CHRISTOPHER & KAREN*	29	49	12	20
PFLIEGER WILLIAM L & JO A	45	47	12	31
PFLIEGER WILLIAM L & JO A	51	46	12	6
PFOST DONALD L*	43	47	13	2, 11
PHAUP JEFFREY GLENN	53	46	11	7
PHAUP MICHAEL A, RT	45	47	12	8

Boone County Owner Index

NAME	PG	T	R	SEC
PHEGLEY WILLIAM M & LISA D*	29	49	12	19
PHELAN BERNARD J III & HYESUN GRHEE	33	48	14	15
PHELEN NANCY JEAN	11	51	13	9, 10
PHELPS JANICE ELAINE	19	50	13	31
PHILBAN INVS LLC*	29	49	12	11
PHILLIPPE ANDREW & BRITTANY MOE	23	50	11	29
PHILLIPPE GRANT & MANDI*	29	49	12	10
PHILLIPPE GRANT WILLIAM	23	50	11	29
PHILLIPPE GREGORY D & DONNA I	23	50	11	29
PHILLIPPE GREGORY D & DONNA J	23	50	11	29
PHILLIPPE JAMES L & CHRISTINE R	27	49	13	11
PHILLIPPE JAMES M & AMY M	27	49	13	11
PHILLIPPE JARED & KRISTI*	29	49	12	10
PHILLIPPE JOHN W & CARRIE OLSEN*	27	49	13	10
PHILLIPPE JOHN WILLIAM*	27	49	13	11
PHILLIPPE KRISTI LEE STRONG	29	49	12	6
PHILLIPPE MARY	27	49	13	11
PHILLIPS BILLY JOE & RUBY J*	37	48	12	21
PHILLIPS DOAK & KIM	47	47	11	17
PHILLIPS DOUGLAS E & SALLY V*	31	49	11	19
PHILLIPS ELLA M UNDER WRITTEN, TRST*	35	48	13	20
PHILLIPS ERNEST JR & ELIZABETH*	29	49	12	17
PHILLIPS GORDON L & BEVERLEY S	31	49	11	19
PHILLIPS HOMER LEE JR	23	50	11	19
PHILLIPS JAMES D & DEBORAH J*	37	48	12	3
PHILLIPS JEFFREY & CHARLOTTE*	43	47	13	2
PHILLIPS LANCE & ANN ROLAND*	45	47	12	4
PHILLIPS LEONA R*	29	49	12	19, 20
PHILLIPS LISA*	27	49	13	26, 35
PHILLIPS MELVIN & DANA*	27	49	13	11
PHILLIPS MICHAEL H	55	45	12	22
PHILLIPS MIRIAN J	51	46	12	12
PHILLIPS MIRIAN J	53	46	11	7, 18
PHILLIPS RANDELL S & BERNICE	51	46	12	32
PHILLIPS RUSSELL GLEN	51	46	12	18
PHILLIPS SHAWN M & EILEEN C	17	50	14	22
PHILLIPS SHERYL L*	43	47	13	10
PHILLIPS STEPHEN W & SALLY	31	49	11	31
PHILLIPS SUSAN L, RT	33	48	14	23
PHILLIPS THOMAS & MEGAN*	31	49	11	31
PHILLIPS TIM E & NETTIE L	49	46	13	1
PHILLIPS TIM R & CHRISTINE R	51	46	12	5
PHILLIPS TROY & MICHELLE R*	55	45	12	8
PHILLIPS WARREN & ADRIENNE ARDEN*	43	47	13	2
PHILLIPSON FAMILY, RT*	51	46	12	17
PHILPOT NICHOLAS J & MARTHA R*	37	48	12	21
PHIPPS BERNIE D & JODY K TICHY	23	50	11	19
PHIPPS RAFE E*	29	49	12	17
PHOENIX PROPERTY DVPMT LC	37	48	12	25
PHOENIX PROPERTY DVPMT LC*	37	48	12	25
PHOENIX PROPERTY DVPMT LC*	39	48	11	7
PHOUK LINDA P*	37	48	12	11
PHOUK VANNA J*	21	50	12	33
PHOUK VANNAK & SOKHOM NGORN*	29	49	12	20
PIASA LAND MGMT LLC- COLUMBIA*	45	47	12	3
PIATT JAMES & PEGGY*	27	49	13	24
PICKERELL DONALD L & DOROTHY M, RT*	33	48	14	1
PICKERING DVPMT INC	47	47	11	6
PICKERING, FT*	45	47	12	7
PICKETT CHRISTOPHER & TERRA*	21	50	12	34
PICKETT GARY W & MARY E, TRST*	43	47	13	8
PICKETT GLENN E & ILAYNA H, RT	27	49	13	15
PICKETT KIRK & RACHEL	51	46	12	17
PICKETT RALPH W & SUSAN M	55	45	12	8, 17
PICKETT RALPH W & SUSAN M*	55	45	12	8, 17
PICOLET CHRISTOPHER & CHRISTINA*	27	49	13	24
PIERCE ANTHONY W & AMY K	55	45	12	11
PIERCE DAN L & SHIRLEY A	37	48	12	23
PIERCE GERALD K & ASHLEY N	19	50	13	34
PIERCE KENT D & JEANNETTE N*	43	47	13	35
PIERCE LARRY W & DAYNA L	27	49	13	2
PIERCE MARSHA P	29	49	12	3
PIERCE MICHAEL & TERESA, TRST*	37	48	12	28
PIERCE MICHAEL A	23	50	11	5
PIERCE MICHAEL A & SUSAN E*	23	50	11	5
PIERCE NATHAN & SARAH*	45	47	12	22
PIERCE R A, RT	19	50	13	12
PIERCE THOMAS E & KAREN E, TRS*	45	47	12	4
PIERCE THOMAS E & MARGENE K	29	49	12	3
PIERCE VERN L & DEBORAH K	23	50	11	19
PIERCE, FT	21	50	12	34
PIERCE, FT	29	49	12	3
PIERPONT PARTNERS LLC	43	47	13	13, 24
PIERRO WESLEY W & ALICIA C*	29	49	12	16
PIERSON JUSTIN & VANESSA*	27	49	13	20
PIEST E JEAN, TRST	29	49	12	27
PIESTER BRYAN E & JANE J	25	49	14	25
PIFER GLORIA A*	27	49	13	12
PIKE JEFFREY A & ROSELLA F*	35	48	13	20
PILCHER AMBER F*	27	49	13	24
PILLIARD JOHN PAUL	47	47	11	8
PILLMAN CHRISTOPHER J*	27	49	13	24
PILLOW GARY*	33	48	14	1
PILSUDSKI MICHAEL J & ISMAELA	43	47	13	36
PILSUDSKI MIGUEL J & KALYN H	51	46	12	32
PILSUDSKI MIGUEL J & KALYN H*	51	46	12	31
PILTOSKI, FT	47	47	11	29
PIMPALWAR ASHWIN & SHEENA	43	47	13	15
PINE DARREN W & VICTORIA D*	35	48	13	20
PINET GERALDINE*	51	46	12	13
PINGEL DAVID L*	55	45	12	10
PINGEL DONALD G & ANITA K	11	51	13	20, 29
PINGEL OTTO & DOROTHY, RT	11	51	13	20, 29
PINGEL WADE & MORGAN SMARR*	51	46	12	8
PINGELTON WILLIAM B, TRST	23	50	11	10, 11, 14, 15, 23
PINGELTON WILLIAM B, TRST*	23	50	11	11
PINGREY RYAN J & JAYME L*	37	48	12	1
PINKETT APRIL D*	27	49	13	24
PINNACLE TOWERS INC*	29	49	12	5
PINNACLES RESERVE LLC	21	50	12	6
PINO SOLITARIO, TRST	37	48	12	25
PIOTTER BART & DEBRA HOWENSTINE	27	49	13	26
PIPES HERBERT-CAROL, TRST*	33	48	14	1
PIPES JEFFERY D & NANCY S*	33	48	14	10
PIPES STEVE & JULIE*	23	50	11	6
PIPES TIMOTHY E & JENNIE C*	29	49	12	10
PIPPIN LARRY V & EDELTRAUD*	37	48	12	3
PIRCH SCOTT DONALD	39	48	11	9
PIRINGER BRUCE R & NANCY L	31	49	11	18
PIRTLE DANIEL & LORIE*	35	48	13	4
PISAREK CHARLOTTE MARIE*	51	46	12	4
PISKULIC STEPHEN R & KAREN A*	29	49	12	9
PITES SILVIA E*	37	48	12	11
PITTMAN DAVID LYNN, TRST	33	48	14	10
PITTMAN JACKIE ALINE, TRST	33	48	14	10
PITTS GEORGIANA C*	37	48	12	3
PITTS ROBERT*	37	48	12	3
PIVA ANTHONY R & CHRISTINA L	53	46	11	7
PIVOT LLC	25	49	14	2, 3, 8, 9, 16, 17
PJK INVS LLC	27	49	13	8, 9, 16, 17
PKR LLC	33	48	14	6, 7
PKR LLC*	33	48	14	6
PLACK MICHELLE*	37	48	12	3
PLACKE SARA D*	35	48	13	5
PLAIN RONALD & CUBA*	37	48	12	21, 28
PLANK DAWN & ADRIAN*	35	48	13	30
PLANK RYAN E & MARSHA A*	15	51	11	21
PLATERO SHANNON L & VERNON L*	37	48	12	10
PLATT GEORGE & JAMES SWENSON*	15	51	11	33
PLATT JOSEPH M & KYLIE A*	35	48	13	29
PLATTO EDWARD C & CHRISTINE*	43	47	13	10
PLATTO JESSICA M & RONALD J	33	48	14	26
PLAUTZ DAVID & PAIGE STEUBER*	29	49	12	20
PLEASANT GROVE CEMETERY*	23	50	11	3
PLOSYRY KHAN*	27	49	13	22
PLOTNER RUSTY LEE	31	49	11	3
PLOWMAN LORNA M*	37	48	12	11
PLUMLEY ALLEN D	33	48	14	27
PLUMMER ALVIN & SHEILA*	29	49	12	18
PLUMMER MATTHEW D & VANESSA D	21	50	12	35
PLUMMER VANESSA & MATTHEW	21	50	12	35
PLUSHKE LINDA & MICHAEL GERARD*	45	47	12	30
PM PROPERTY GROUP LLC*	35	48	13	20
PODOLAK MARTIN*	37	48	12	3
POE GARY	43	47	13	23
POE LARRY T	43	47	13	22
POE LARRY T*	43	47	13	22, 23
POE LESTER & LESTER ALAN POE*	33	48	14	12
POE MARTIN W	43	47	13	22
POE MARTIN W*	43	47	13	22, 23
POE RANDELL W & JAN L	37	48	12	25
POE WILLIAM	43	47	13	22
POE WILLIAM*	43	47	13	23
POEHLMAN CARL J	35	48	13	35
POEHLMAN CARL J	43	47	13	2
POEHLMAN CARL J*	43	47	13	2
POEHLMAN MICHAEL L*	43	47	13	2
POEHLMANN ANTHONY & MARGARET*	35	48	13	5
POEHLMANN CARL J & LINDA K, FT	25	49	14	35
POEHLMANN CARL J & LINDA K, FT*	25	49	14	35
POEHLMANN CARL J & LINDA K, FT*	33	48	14	2
POFF ESTIL & SUSAN HAWKINS-POFF*	29	49	12	17
POFF-DOIRON HAZEL*	37	48	12	3
POHLMAN TIMOTHY W & DEBORAH K*	29	49	12	19
POHLMAN WILLIAM H & MELANIE C*	35	48	13	33
POINTER MARK S & ANTONIA C, RT*	51	46	12	8
POINTER PPTYS LLC*	37	48	12	16
POLACEK JAMES R JR & SARA	47	47	11	17
POLACEK JAMES R JR & SARA*	47	47	11	16
POLACEK JEFF & JENNIFER	23	50	11	29, 30
POLACEK TRAVIS B & SUSAN E	11	51	13	15
POLITTE ALEX J*	27	49	13	24
POLITTE FAMILY, RT*	37	48	12	15, 22
POLITTE KEVIN L & MARI	29	49	12	28
POLITTE KEVIN L & MARI*	29	49	12	27
POLJAK ASIM & HAJRIJA*	35	48	13	29
POLLARD BRIAN R & LISA I HERIGON	11	51	13	14
POLLARD CAROL L	13	51	12	20
POLLARD DENNIS G*	43	47	13	3
POLLARD JAMES L & ROCHELLE D*	19	50	13	29
POLLOCK AMANDA J*	11	51	13	11
POLLOCK BENJAMIN E & AMANDA G	11	51	13	36
POLLOCK EDWARD E & VERONICA A	11	51	13	11
POLLOCK EDWARD E & VERONICA A*	11	51	13	11
POLLOCK JESSICA & CRAIG	31	49	11	9
POLLOCK RICHARD W & DANA L	13	51	12	9
POLLOCK ROBERT & PAULA, RT	21	50	12	33
POLLOCK WILLIAM R*	13	51	12	33
POLLRIESZ GEORGE E & CAROLYN S	33	48	14	2
POLSON KENNETH*	29	49	12	26
POLSTON JOHNNY L*	13	51	12	34
POLSTON JOHNNY L*	21	50	12	3
PONDER DAVID DALE	47	47	11	19
PONZER MELVIN W & RHODA	19	50	13	19
POOLE GREGORY & LANA*	55	45	12	10
POOLE THOMAS A & CURRY L	43	47	13	21
POOLE THOMAS A & CURRY L*	49	46	13	24
POORE ARNOLD-SHIRLEY, TRST*	29	49	12	26
POORE DALE & ROSE MARIE MOREAU	31	49	11	4
POORE DALE W*	31	49	11	8
POORE KIM IRENE*	27	49	13	11
POPA KYLE D & KRISTIN M*	27	49	13	27
POPE ERIC R & FRANCES E	45	47	12	17
POPE LARRY PPTYS LLC*	35	48	13	20
POPE MICHAEL J & ELIZABETH M	19	50	13	28
POPE TONY & BEULAH*	27	49	13	24
POPE TONY JR & MELINDA*	33	48	14	1
POPE TONY JR & MELINDA*	37	48	12	2
POPE TONY R & BEULAH JANE POPE*	29	49	12	26
POPOVICI GALINA*	35	48	13	17
POPP NICKI R*	27	49	13	24
POR RANDY V & PENH A PHOUK*	21	50	12	33
PORATH JOEL W & REBECCA A*	43	47	13	23
PORATH WAYNE-LINDA, TRST	43	47	13	23
PORATH WAYNE-LINDA, TRST	45	47	12	30, 31
PORATH WAYNE-LINDA, TRST*	43	47	13	23, 25
PORTA GRANT J & MARLA A*	37	48	12	12
PORTER ERIC B	29	49	12	5
PORTER ERIC B*	29	49	12	5, 8
PORTER GARY T & DIANE J	29	49	12	11
PORTER HELEN & JEFF*	29	49	12	35
PORTER LANNY*	21	50	12	23
PORTER MARTIN R & TANYA M	49	46	13	24
PORTER MARTIN R & TANYA M	51	46	12	19
PORTER SHERRY & LONNIE NICHOLS*	35	48	13	29
PORTER SUE B*	37	48	12	12
PORTWOOD GREGORY JR & HANNAH*	19	50	13	28
POSS JOSHUA & SONIA POSS & PHILIP THROWER & JENNIFER*	37	48	12	3
POST DARREN & DARLENE*	15	51	11	32
POST GREGORY & MISTI D	51	46	12	24
POTES DARLA*	37	48	12	11
POTTER JAMES EDWARD IV*	37	48	12	12
POTTER JOHN S & CHERYL L	51	46	12	17
POTTER JOHN T & MEAGAN A	27	49	13	14
POTTER STEPHEN G & LAURIE A	31	49	11	9
POTTER TASSO LEE II & CANDACE E*	43	47	13	13, 24
POTTERFIELD BRENDA D, RT	25	49	14	35
POTTERFIELD BRENDA D, RT	33	48	14	2
POTTERFIELD SARA ELIZABETH	25	49	14	26
POTTS TRACEY*	33	48	14	2
POTUCEK ERICA B & RONALD STANSBERRY JR & REBECCA*	31	49	11	8
POTUCEK JOSEPH & JENNIFER*	33	48	14	1
POULTON BARRY C*	51	46	12	34
POUND MARLICE A, RT	45	47	12	30, 31
POUND MARLICE A, RT*	45	47	12	30, 31
POUNDS JAMES B & MARTINA	45	47	12	1
POUNDS JAMES B & MARTINA*	27	49	13	11
POUNDS WILLIAM J & KRISTA A	49	46	13	26
POWELL DAVID M & SUSAN R	15	51	11	20
POWELL GARDELL & KAREN, TRST	17	50	14	28, 29, 32, 33
POWELL GARY L & MARY M, TRS*	39	48	11	7
POWELL GEOFFREY A & LAURA K	11	51	13	22
POWELL GEOFFREY A & LAURA K*	11	51	13	22
POWELL JUSTIN GARDELL	45	47	12	20
POWELL JUSTIN GARDELL*	45	47	12	20
POWELL KAREN S*	43	47	13	10
POWELL KRYSTALL D*	27	49	13	24
POWELL MICHAEL & MARY, TRSTS	33	48	14	6
POWELL MICHAEL ALLEN & TINA JO*	13	51	12	8
POWELL PHILIP	27	49	13	6
POWELL PHYLLIS A	11	51	13	1, 12
POWELL PHYLLIS A	13	51	12	6, 7
POWELL PHYLLIS A	33	48	14	9
POWELL PRESTON P*	29	49	12	6
POWELL ROBERT H & DORIS M*	29	49	12	10
POWELL ROBERT W & STEPHANIE M	55	45	12	14
POWELL ROMONA J*	25	49	14	13
POWELL RONALD L & ROSEMARY J, FT	39	48	11	16
POWELL THOMAS*	33	48	14	24
POWELL WILLIAM J & JEANE M	53	46	11	8
POWELSON MICHAEL D & MISTY A*	27	49	13	24
POWER RANDALL S & TWYLA V, TRST	23	50	11	23
POWER ROBERT R & CATHY L*	33	48	14	21, 28
POWERS ENTERPRISES LLC*	29	49	12	9, 10
POWERS ENTERPRISES LLC*	35	48	13	29
POWERS FRANKLIN & BETTE L	23	50	11	3
POWERS LARKIN & CASSIE VAUGHAN	51	46	12	28
POWERS LEAHM B & JACQUELINE A*	33	48	14	1, 12
POWERS ROBYN & JACOB*	45	47	12	22
PRACH SOPHIN & CHANNARY BENN*	33	48	14	1
PRAIRIE GROVE BAPTIST CHURCH*	37	48	12	12
PRAIRIE GROVE METHODIST CEMETERY*	39	48	11	6
PRAISWATER TIMOTHY & FLORENCE	33	48	14	15
PRANGE AARON W & SHELLY D*	37	48	12	2
PRATER DENNIS R & JOYCE K	15	51	11	22
PRATER DENNIS R & JOYCE K*	15	51	11	27
PRATHER FAMILY, RT	25	49	14	29
PRATHER KRISTEN & CLAYTON	55	45	12	16
PRATT RALPH A III & MARY J	19	50	13	28
PRATTE DANNY B & QUINN M*	49	46	13	3
PRECHT JAMIE J*	23	50	11	6
PRECISION PROPERTY SOLUTIONS LLC*	29	49	12	20
PRENGER DARYL & SANDRA	15	51	11	31
PRENGER DARYL & SANDRA*	15	51	11	31
PRENGER SUSAN G M*	37	48	12	3
PRENTICE-HAHN REBECCA I & KENNETH B HAHN*	27	49	13	11
PRESLEY MICHAEL PATRICK*	23	50	11	3
PRESSLEY MARK W & LINDA J*	35	48	13	18
PRESTI JACOB A & BRANDI R	51	46	12	24
PRESTI JACOB A & BRANDI R	53	46	11	19
PRESTI JACOB A & BRANDI R*	51	46	12	24
PRESTON JEFFREY L & MELISSA L*	15	51	11	31
PRESTON STEPHEN J & DONNA R*	45	47	12	18
PREUL JAMY*	27	49	13	29
PREUL TYLER & CAROLYN*	29	49	12	10
PREVETTE NATHANIEL H & DANELLE E	27	49	13	22
PREVO ANDREW & JUDY	27	49	13	8
PREVO PAUL & CHRISTY*	21	50	12	7, 8
PREVOST DONALD & KATHLEEN MURPHY	47	47	11	7
PREWET ROBERT C & MARY H*	17	50	14	13
PREWITT ANDREW & KELLY COLLINS*	43	47	13	11
PREWITT FINIS C JR & ROSA P*	25	49	14	13
PREWITT MATTHEW S & ANGELA F	33	48	14	27
PREYER DAVID & SHARON GLASKER*	37	48	12	14
PRIAMOS CATHERINE & GREGORY*	37	48	12	3
PRICE CHARLES E & CAROL A	25	49	14	19
PRICE CONNOR L & JACQUELYN B	43	47	13	17, 20
PRICE CURTIS L & KATRINA R	51	46	12	8
PRICE FAMILY LLLP	47	47	11	26, 27, 34, 35
PRICE HARRY M*	27	49	13	22
PRICE JASON T	17	50	14	14
PRICE JASON T & AMY M	17	50	14	14
PRICE JASON T & AMY M*	17	50	14	14
PRICE JASON T*	17	50	14	14
PRICE JUDD	43	47	13	22
PRICE JUDD*	19	50	13	15

Boone County Owner Index

NAME	PG	T	R	SEC
PRICE MARK L & CARMEN E*	29	49	12	20
PRICE PHIL E	19	50	13	8, 17, 18,
PRICE PHIL EDWARD & JUDY MARIE	19	50	13	8
PRICE RUTH ELLEN*	35	48	13	18
PRICE TINA	43	47	13	17, 20
PRICE, FT*	29	49	12	19, 20
PRIDE FARON G & ANGELA M*	13	51	12	17
PRIDE FARREL G & VALERIE K	13	51	12	20
PRIDE HILDA MARIE, LE	13	51	12	20
PRIDEMORE TODD & CAROLYN*	51	46	12	26
PRIDEMORE TODD R & CAROLYN D	51	46	12	23
PRIEBE THOMAS R & CYNTHIA J	55	45	12	2
PRIESMEYER MARYDETH L, TRST*	35	48	13	27, 28
PRIEST MICHAEL E & ARLENE F*	35	48	13	33
PRIMM DUSTIN L & SHANNON L	25	49	14	27
PRIMM JANET S*	37	48	12	12
PRIMMER RAYMOND J & KIMBERLY N*	45	47	12	4
PRINCE HANNAH & SARAH R BRUSH*	33	48	14	1
PRINCE LAWRENCE & EDITH*	27	49	13	24
PRINCE MICHAEL E & TERESA A*	29	49	12	14
PRITCHETT RONALD & KATHY	19	50	13	25
PRIVETTE ZACHARY R & KORTNEY R KELLER	31	49	11	33
PRIVITT DARLA L*	37	48	12	12
PRIVITT DONALD K, RT	29	49	12	24
PROCTOR AARON & KIMBERLY BRYANT	17	50	14	1
PROCTOR AARON & KIMBERLY BRYANT	19	50	13	6
PROCTOR CHELCIE*	19	50	13	16
PROCTOR LEONARD & DOROTHY JEAN	19	50	13	15
PROCTOR LLOYD WESLEY & PATTY L	21	50	12	36
PROCTOR MICHAEL LEE	17	50	14	13
PROCTOR MICHAEL LEE*	17	50	14	13
PROCTOR SAM D & RITA SUE	17	50	14	24
PROCTOR STEVEN & LYNN	17	50	14	1
PROCTOR THOMAS E & DANIELLE C	29	49	12	1
PROCTOR THOMAS EARL	29	49	12	1
PROPER2020 LLC*	35	48	13	17
PROPERTIES & HOLDINGS LLC & MARY & DELL TWENTER	29	49	12	27
PROPERTIES & HOLDINGS LLC & RUSSELL THURMAN	29	49	12	6
PROSKOCIL JIM & PATTY	21	50	12	26
PROSKOCIL RANDY J & JULIE M*	21	50	12	26
PROSSER DONALD F	31	49	11	8
PROSSER KYLE & ROBYN*	37	48	12	21
PROVANCHA LAVERN & WILHELMINA*	23	50	11	30
PROVOLT NICOLE R & HAYDEN Q	13	51	12	20
PROWANT ALBERT L & DEANNA O	13	51	12	28
PROWANT GREG & MICHELLE R	11	51	13	35
PROWANT PROPERTY, TRST	13	51	12	28
PRUETT BENJAMIN*	23	50	11	20
PRUETT RONALD L & JANICE L	29	49	12	10
PRUETT SHARON G, TRST*	37	48	12	11
PRUITT LAURA H*	19	50	13	36
PRUITTE ZACHARY & SHELBY	55	45	12	15, 22
PRUYN MARK C*	55	45	12	14
PRY JONATHAN L & CONNIE L*	37	48	12	12
PRYOR MICHAEL ALLAN & SARAH*	43	47	13	9
PUBLIC WATER DIST NO 7*	19	50	13	35
PUBLIC WATER SUPPLY DIST 10	15	51	11	8
PUBLIC WATER SUPPLY DIST 10*	15	51	11	20, 32
PUBLIC WATER SUPPLY DIST 4*	21	50	12	14, 34
PUBLIC WATER SUPPLY DIST 4*	23	50	11	8, 17
PUBLIC WATER SUPPLY DIST 4*	29	49	12	3, 9
PUBLIC WATER SUPPLY DIST 5*	51	46	12	16, 22, 27
PUBLIC WATER SUPPLY DIST 5*	55	45	12	5
PUBLIC WATER SUPPLY DIST 6*	43	47	13	24
PUBLIC WATER SUPPLY DIST 6*	45	47	12	4
PUBLIC WATER SUPPLY DIST 7*	19	50	13	15
PUBLIC WATER SUPPLY DIST 7*	27	49	13	2
PUBLIC WATER SUPPLY DIST 9	39	48	11	9
PUBLIC WATER SUPPLY DIST 9*	23	50	11	35
PUBLIC WATER SUPPLY DIST 9*	31	49	11	8
PUBLIC WATER SUPPLY DIST 9*	35	48	13	19
PUBLIC WATER SUPPLY DIST 9*	37	48	12	23
PUBLIC WATER SUPPLY DIST 9*	39	48	11	7
PUBLIC WATER SUPPLY DIST NO. 9	39	48	11	30
PUBLIC WATER SUPPLY*	15	51	11	29
PUBLIC WATER SUPPLY*	45	47	12	4
PUCKETT CHARLES LINWOOD, RT	49	46	13	11
PUDENZ KERRY J & CHRISTINA J	45	47	12	12
PUDENZ KEVIN & CARLA	17	50	14	3, 25
PUDENZ KEVIN & CARLA	19	50	13	30
PUDENZ KEVIN & CARLA*	19	50	13	30
PUE HOWARD LEROY & DIANNA LEE	45	47	12	32
PUEBLO DE DIOS (A CHURCH)*	43	47	13	3, 4, 9
PUGH DAN R & LAURA L	31	49	11	7, 17, 18
PUGH DAN R & LAURA L*	31	49	11	8
PUGH FORREST A & FAYE C*	27	49	13	25
PUGH KIMBERLY*	37	48	12	21
PUGLIS JOSEPH M & MARY ANN*	43	47	13	5
PULEO DONNA J*	17	50	14	23
PULIS RICK & ESTELLA*	29	49	12	7
PULKRABEK KEVIN & MARIE	15	51	11	32
PULLEN ERIN	43	47	13	35
PULLEN FINN M & SARAH A	43	47	13	24
PULLEN FIONN MCCOLE	27	49	13	7, 8, 17, 18, 33
PULLEN FIONN MCCOLE*	27	49	13	17
PUMMILL CLAY & CANDACE COMPTON*	29	49	12	20
PUMMILL SCOTT*	13	51	12	33
PURCELL MICHAEL R SR	51	46	12	10
PURDOME GARY & ROBERTA	31	49	11	3
PURDY FAMILY, RT	19	50	13	34
PURDY GREGORY A*	35	48	13	29
PURDY RONALD DALE & PATSY ANN	39	48	11	17, 20
PURK TOMMY & SARAH*	43	47	13	22, 27
PURSELL DYANNA L	49	46	13	14
PURVIS HOLLY DEEANN*	33	48	14	2
PURVIS MELINIE A & KEVIN W*	27	49	13	25
PURVIS RUSSELL E & DONNA JEAN	23	50	11	6
PUTNAM JAMES W & MARICA G*	27	49	13	22
PUTNAM JOEL SEYBOLD, RT*	27	49	13	35
PUTNAM JOEL SEYBOLD, RT*	39	48	11	6
PUTNAM JOSHUA A & DARCIE L	43	47	13	14
PUTNAM MARK L & R JACQUELINE & LUKE A*	35	48	13	29
PUTNAM WILLIAM D & DEBRA L*	27	49	13	29
PUTNAM WILLIAM D & DEBRA L*	29	49	12	33
PUTTING JERRY R & LISA R*	29	49	12	10
PUYEAR CHRISTOPHER L & SANDRA K*	45	47	12	22
PUYEAR JENNY A*	37	48	12	3
PW REHAB & RENOVATION LLC*	37	48	12	11
PYATT ANGELA S & RICKY G*	37	48	12	3
PYLE ROGER M & NANCY J*	33	48	14	24

Q

QC & CO LLC*	27	49	13	24
QRS & DFS, TRSTS	13	51	12	1, 2, 19, 20
QU JIAN D & REBECCA VOLKMANN*	45	47	12	18
QUADE JAMES A & CARLA M	11	51	13	35
QUADE JAMES C & MARY ANN*	37	48	12	12
QUADE JOHN M & ANNA M	17	50	14	23
QUAINTANCE MILES T & HOPE J*	29	49	12	11
QUAST MICHAEL J*	27	49	13	25
QUESTEC PPTYS LLC*	29	49	12	30
QUEVREAUX ALBERT E, RT*	19	50	13	27
QUEVREAUX KEITH A, RT	19	50	13	32
QUICK DAVID R*	23	50	11	31
QUICK DUANE C & JACQUELINE M	21	50	12	36
QUICK JAMES K & ANNE M*	45	47	12	6
QUINLAN JACK F*	29	49	12	9, 10
QUINN DAN G & SARA L*	35	48	13	27
QUINN DOUGLAS & JESSICA*	51	46	12	34
QUINN FAMILY, TRST	55	45	12	12, 13, 24
QUINN RAYMOND L*	37	48	12	12
QUINN REBECCA ANN & JEROME P*	19	50	13	1
QUINN ROBERT J & KATHARINE A*	43	47	13	8
QUINN THOMAS & SUSAN DEUTSCHER	43	47	13	3
QUINT PHILIP D	31	49	11	8
QUINTANA THOMAS A & MARY ANN*	19	50	13	34
QUISENBERRY MARK C	29	49	12	26
QUISENBERRY MARK C*	29	49	12	26
QUISENBERRY SHIRLEY & KATHRYN, FT	21	50	12	11, 12, 13, 14, 23, 24

R

R & J INVS LLC*	27	49	13	25
R & L INV HOLDINGS LLC*	29	49	12	20
R ANTHONY PROPERTY HOLDINGS LLC	43	47	13	16
R E D ENTITIES LLC	37	48	12	25
R E HARRIS INVS LLC*	37	48	12	3
R O S FAMILY, RT	45	47	12	13
R REALTY LIMITED LIABILITY CO	13	51	12	1
RABADAN JAMES R & KATHLEEN A*	43	47	13	14
RABKIN CONTRACTING LLC	45	47	12	6
RACA PPTYS LLC*	43	47	13	6, 11
RACHATELLELLE ANTONIO & LAURA*	29	49	12	35
RACHOW SCOTT & JENNIFER*	43	47	13	2
RACKERS AARON M & ASHLEY M*	37	48	12	28
RACKERS JEFFREY S & TRICIA L, RT	45	47	12	18
RACKLEY DANIEL W & VIOLA V, FT*	15	51	11	34
RACKLEY DENNIS	23	50	11	19
RACKLEY RONNIE G & CATHY S	15	51	11	8
RACKLEY RONNIE G & CATHY S*	15	51	11	8
RADEL BROTHERS PPTYS LLC*	27	49	13	25
RADEL JACOB	49	46	13	1
RADEL JACOB*	27	49	13	14, 24
RADEL JACOB*	43	47	13	10
RADEL JACOB*	51	46	12	28, 33
RADEL JEFFREY & TERRI	43	47	13	22
RADEL JEFFREY & TERRI & LARRY & BETTY SMITH*	27	49	13	24
RADEL JEFFREY & TERRI & PATRICIA ROBINSON	19	50	13	19
RADEL JEFFREY & TERRI & PATRICIA ROBINSON*	27	49	13	24
RADEL JEFFREY & TERRI*	27	49	13	24
RADEL JEFFREY & TERRI*	33	48	14	2
RADEL JEFFREY & TERRI*	43	47	13	9
RADEL JEFFREY*	37	48	12	12
RADER FAMILY FARM LLC	27	49	13	10
RADER JACK & JULIE, TRST*	35	48	13	27, 28
RADMAN ALEX*	45	47	12	4
RADMAN SHERI S LIVING, TRSTS & GORDON & REBECCA DOAK*	35	48	13	20
RADMAN SHERI S LIVING, TRSTS & GORDON A DOAK, RT*	45	47	12	4
RADMER ERIC & TESSA	23	50	11	19
RADMER ERIC & TESSA*	21	50	12	19
RADTKE GLENN O & KAREN L*	33	48	14	2
RAE JACQUELYN & CATHERINE FALKNER*	37	48	12	3
RAEDEKE ANDREW H & MAURINE A D*	43	47	13	13
RAFFENSPERGER JOHN E*	51	46	12	34
RAGAN JAMIE	19	50	13	35
RAGAN SHANE*	19	50	13	9
RAGAN SUSAN KAY & JAMIE MARIE	19	50	13	16
RAGLAND JAMES JR & BETH BRIGGS*	43	47	13	5
RAGLAND SCOTT L*	25	49	14	36
RAGSDALE DAVID N	13	51	12	6, 7
RAILTON FAMILY, RT	19	50	13	5, 8
RAILTON NORMAN L & SIGURBORG*	27	49	13	25
RAINES DEBRA LURENE*	17	50	14	13
RAINES DEBRA LURENE*	39	48	11	5
RAINES GARY & DONNA	51	46	12	25
RAINES VIRGIL E JR & EMMA JO	23	50	11	3
RAINEY JOANNE & GEORGE JR*	37	48	12	3
RAINEY TIMOTHY P & ROBIN D*	29	49	12	20
RAINEY TRINITY & SIERRA HERRON*	27	49	13	24
RAINS DELLA, RT*	37	48	12	3
RAINWATER DOROTHY ANN, RT	27	49	13	20
RAISCH ROBYN & ELIZABETH*	27	49	13	25
RAITHEL DAVID A & ELIZABETH A PALAZZOLO*	37	48	12	11
RAITHEL-OWENS MASON C & NIALL K*	37	48	12	3
RAITT DARYLL D & MARY LOU, RT	55	45	12	3, 4
RAITT DARYLL D & MARY LOU, RT*	55	45	12	3, 4
RAJANNA MARJORIE*	37	48	12	21
RAJEWSKI WILLIAM E SR	19	50	13	31
RAKAS HARRY MICHAEL JR*	29	49	12	12
RAKES DANELL A	29	49	12	3
RALPH ADA*	47	47	11	29
RALPHS MICHAEL P	15	51	11	32
RALSTON JOANNE S & ANDREW C*	27	49	13	11, 14
RAMIREZ JESUS EDUARDO RIVERA*	37	48	12	21
RAMIREZ TERRI DEE*	27	49	13	24
RAMLOW WILLIAM ALEXANDER JR	11	51	13	36
RAMM WILLIAM & ANNA*	37	48	12	12
RAMPLEY KAMDEN	19	50	13	26
RAMSDELL WILSON & NETTIE	51	46	12	19
RAMSEY JOSHUA S & AMANDA S*	37	48	12	11
RANCHO SEIS FAMILY LP	39	48	11	9
RAND DALE*	29	49	12	27
RANDALL DOUGLAS & SHIRLEY	33	48	14	26, 34, 35
RANDALL DOUGLAS & SHIRLEY*	33	48	14	34
RANDALL ELIZABETH A	51	46	12	4
RANDALL NINA M & DAVID D*	33	48	14	1
RANDALL SANDY L*	37	48	12	3
RANDOL MELISSA K*	37	48	12	15
RANDOLPH KENNETH & LINDA, TRST	23	50	11	3, 7, 18
RANDOLPH KHANDICIA N*	37	48	12	3
RANDY ELLIOTT PPTYS LLC*	29	49	12	29
RANEY ELLEN, RT & LAURENCE M.D.	15	51	11	21
RANGELINE INV LLC*	39	48	11	7
RANGELINE INV PPTYS LLC	39	48	11	31
RANGELINE INV PPTYS LLC*	35	48	13	34
RANGELINE INVS LLC	39	48	11	7
RANGELINE INVS LLC*	39	48	11	7
RANKIN LESLIE & JUDITH BURNETT*	37	48	12	12
RANKIN RICHARD L & I JANELL	25	49	14	19
RANSDELL ADAM CARTER	29	49	12	5
RANSDELL JOHN S & BEVERLY A*	27	49	13	11
RANSDELL TAMI LYNN*	37	48	12	21
RANSEY LELA & KAYANA SMITH*	27	49	13	24
RANTZ WALTER & MARILYN, TRSTS	33	48	14	5
RAPP KEITH & TERESA	25	49	14	18
RAPP LINDSEY S	33	48	14	1
RAPP MICHAEL K & SHARON K*	35	48	13	19
RAPP RODNEY & LORI*	35	48	13	19
RAPP SCOTT M & MELISSA L*	35	48	13	20
RAPP TERESA ANN & ROBERT KEITH	33	48	14	22
RAPS THELMA (LAMPKINS)*	29	49	12	8
RASBERRY MELISSA ANN*	29	49	12	14
RASKIN STUART P & GAIL M	51	46	12	27
RASMUSSEN MILTON JR & NANETTE*	29	49	12	9
RASMUSSEN NICOLE*	37	48	12	11
RASMUSSEN TYLER & KAITLYNN*	21	50	12	9, 16
RASTKAR ABDOLREZA & REBECCA J*	43	47	13	2
RATERMAN WAYNE R	19	50	13	17
RATHERT WILLIAM C & CHARLOTTE A	51	46	12	6
RATLIFF ARTHUR C & CYOLA J, RT	43	47	13	15
RATLIFF CYOLA J, RT*	43	47	13	15
RATLIFF MIKE & DIANA	35	48	13	18
RATLIFF MIKE & DIANA*	35	48	13	18
RATLIFF SCOTT A & ARTHUR C, RT	43	47	13	15
RATTLESNAKE LAND CO LLC	35	48	13	8
RAU MICHAEL D & MARITZA E*	27	49	13	24
RAUCH RANDALL A & LINDA E*	37	48	12	1
RAUCH TODD & DEBORAH*	27	49	13	11
RAUSCH MARY A & DAVID L, TRSTS*	17	50	14	24
RAUSCH MARY A & DAVID L, TRSTS*	19	50	13	19
RAVEN CYNTHIA LYNNE HOLLOWAY*	37	48	12	21
RAVINDRAN MAHESWARI*	27	49	13	11
RAVINDRAN MAHESWARI*	29	49	12	19
RAVINDRAN MAHESWARI*	35	48	13	7, 18, 29
RAVINDRAN PRIYA D & SARAVANAN KUPPUSWAMY*	39	48	11	3
RAW RANDALL E & KATHLEEN E*	37	48	12	22
RAWLINGS DAVID L & KAREN K	43	47	13	4
RAWLINGS JOHN R & DEBRA J*	33	48	14	1, 2
RAWLINGS MARSHA, TRST*	29	49	12	18
RAWLINGS MICHAEL G & LORI A*	35	48	13	20
RAWLINGS RONALD LEE & ALISCA DEHAVEN*	29	49	12	2
RAWLINGS W DENNIS & LINDA S	25	49	14	24
RAY ADAM & CORISSA	25	49	14	15, 16
RAY BILLY J & TEDDY J RAY, TRSTS	11	51	13	36
RAY BILLY, RT	21	50	12	9
RAY CARL DAVID & JANICE B RAY*	51	46	12	28
RAY DEAN & KATHY	23	50	11	30
RAY JAMES F & CYNTHIA K	31	49	11	7, 8
RAY LARRY	31	49	11	7
RAY MARY BETH*	51	46	12	32
RAY RICKY D & RUBY E*	19	50	13	17
RAY RONALD & DOTTIE	19	50	13	17
RAY RONALD & DOTTIE*	19	50	13	15
RAY ROY H & SHEILA B, RT	17	50	14	13
RAY ROY H & SHEILA B, RT	19	50	13	18, 19
RAYL DAVID	33	48	14	21
RCBRIDGMAN PPTYS LLC*	35	48	13	20
RCG INVS LLC & AON LLC*	39	48	11	7
RCS & VMS, RT	43	47	13	4
RDM DVPMT LTD*	37	48	12	3
RE HARRIS INVS LLC*	37	48	12	12
READ DEBORAH ELAINE*	33	48	14	1
READ KATRINA*	29	49	12	17
REAGAN LESTER KEITH*	33	48	14	1
REAHR WILLIAM EUGENE*	43	47	13	5
REAMS BRIAN D & JOEL REAMS	15	51	11	33, 34
REAMS BRIAN D & JOEL REAMS	23	50	11	3, 4
REAMS C MICHAEL*	15	51	11	29
REAMS CLYDE M & NADINE L, FT	15	51	11	29, 32
REAMS CLYDE M & NADINE L, TRST	15	51	11	32
REAMS JOSHUA*	47	47	11	32
REAMS JUDSON L*	15	51	11	32
REAMS MEREDITH A & MARY*	15	51	11	20
REAMS MEREDITH A III*	37	48	12	3
REAMS RICHARD & MARGIE M	21	50	12	20
REAMS TERRY H	15	51	11	19
REAMS TERRY H	23	50	11	3
REASONER BRYAN R*	35	48	13	20
REBARCHEK JENNY & EARL	29	49	12	27
REBARCHEK JENNY & EARL*	29	49	12	26, 27
REBER KARL N & MENGHUI CHEN*	27	49	13	26
RECH CRYSTAL*	35	48	13	29
RECHTIEN DAVID & CHRISTINE GLASER	49	46	13	26, 35
RECKER DAVID T & LANE L	33	48	14	25
RECKNER JUSTIN & AMANDA	55	45	12	15, 16
RECTOR BRIAN SCOTT*	37	48	12	12

Boone County Owner Index

NAME	PG	T	R	SEC
RED BRICK STORAGE LLC*	35	48	13	4
RED R PPTYS LLC*	45	47	12	6
RED TOP CHRISTIAN CHURCH	21	50	12	15
RED TOP CHURCH OF CHRIST*	21	50	12	15
RED TOP RANCH LLC	21	50	12	7, 8, 10, 15, 17
RED TOP RANCH LLC*	21	50	12	10
RED TOP RENTALS LLC	13	51	12	8
RED TOP RENTALS LLC	21	50	12	25
RED TOP RENTALS LLC*	23	50	11	5
REDDEN ELMER M & CARRIE MAE*	45	47	12	17
REDDEN GEORGIA R	37	48	12	21
REDDEN GEORGIA R*	37	48	12	21
REDDEN JOHN H	45	47	12	17
REDDEN TAMBRA LYNN*	37	48	12	12
REDDICK DELORES B	27	49	13	29
REDDICK DELORES B	35	48	13	4
REDDICK JOSEPH G & MARY B*	15	51	11	31
REDDICK ROBERT SCOTT & KECIA R*	35	48	13	4
REDDICK ROY GLENN & KAREN L	27	49	13	29
REDDICK TRAVIS	33	48	14	4
REDDICK TRAVIS*	33	48	14	4
REDDIN THOMAS P & CAROLYN M, RT*	43	47	13	8
REDDING CHELSEA R*	33	48	14	1
REDDING LESLIE D & MICHAEL C*	37	48	12	10
REDELFS KIRK A & MARYANN S*	33	48	14	23
REDER ANNE F*	37	48	12	12
REDFORD KELLY A & THOMAS E	49	46	13	2, 3, 10, 11
REDFORD THOMAS E & KELLY A	49	46	13	1
REED ALLEN L*	29	49	12	4
REED CHARLES L & LISA J*	17	50	14	24
REED CHRISTOPHER S & JENNIFER D	25	49	14	27
REED DEBORAH & MARK*	45	47	12	4
REED FIELDON EUGENE & JEAN ANN*	27	49	13	22
REED JACK E*	49	46	13	36
REED JACK E*	55	45	13	1
REED JACK-VALERIE, TRST	49	46	13	36
REED JACK-VALERIE, TRST	55	45	13	1
REED JACK-VALERIE, TRST*	35	48	13	27
REED JERAME M*	29	49	12	17
REED JIMMY D & BONNIE L*	37	48	12	3
REED JOHN JR & DIANNA TORRES	29	49	12	23
REED KAREN L*	27	49	13	11
REED MARI*	27	49	13	25
REED OTHELLA Y, RT*	35	48	13	20, 29
REED OTHELLA Y, RT*	37	48	12	33
REED RICKY A*	33	48	14	13
REED RODNEY J & LINDA*	29	49	12	18
REED RUSSELL A & SHARON A*	29	49	12	2
REED TIMOTHY J & LISA L*	35	48	13	19
REEDER CHESTER LEE & LOUANNA*	51	46	12	18, 19
REEDER DAVID A & BRENDA J	55	45	12	15, 16
REEDER HAROLD JR & REVA	19	50	13	18
REEDER JEFFERY A & TERRI A	51	46	12	22
REEDER JERRY W & CONSTANCE D*	55	45	12	4
REEDER JOE STEVEN & LEANN*	51	46	12	9
REEDER JOHN S L*	51	46	12	19
REEDER JOHN W & ETHEL M	51	46	12	33
REEDER JOHN W & ETHEL M	55	45	12	4
REEDER JOSEPH R & RITA C*	35	48	13	20
REEDER KATHERYN A & PAUL J	51	46	12	7
REEDER SONIA & BRIAN H STRICKLER & DEBRA A REEDER*	21	50	12	3
REEDER STEVEN C & KATHRYN R	55	45	12	5, 8
REEDER, TRST	49	46	13	36
REEDER, TRST	51	46	12	8, 28, 34
REEDER, TRST	55	45	12	3
REEDER, TRST*	49	46	13	35
REEDER, TRST*	51	46	12	34
REEDY CHRISTINA & MARK J*	25	49	14	25
REEDY FAMILY FARM, RT	19	50	13	20, 21
REEDY MATTHEW & SHARILYN	19	50	13	21
REES DAVID & CHRISTINE MARSHALL	9	51	14	26
REES JO M	29	49	12	26
REES SAM E & MARY D	29	49	12	33
REESE JUDITH*	29	49	12	26
REESER TIMOTHY M & VIRGINIA A*	27	49	13	25
REETER MARY ANN*	51	46	12	34, 35
REETER MARY ANN*	55	45	12	3
REEVES ANDREW M & BRANDIE	51	46	12	5
REEVES CLYDE W & MARY GRACE*	17	50	14	34
REEVES CLYDE W & MARY GRACE*	25	49	14	3
REEVES CRYSTAL L*	35	48	13	20
REEVES DAN & SARAH	33	48	14	16, 21
REEVES DONNA*	37	48	12	2
REEVES GARRY A & TRACY L	31	49	11	6, 7
REEVES LAUREN & WILLIAM & JANET*	37	48	12	3
REEVES ROBERT R & JUDITH K	37	48	12	34
REEVES ROBERT RAYMOND*	29	49	12	16
REEVES SAMANTHA G*	37	48	12	12
REEVES STEPHEN C*	27	49	13	24
REEVES WANDA D & BOBBY G	11	51	13	2
REGAN DAVID W & ANGELA C	27	49	13	32
REGAN DAVID W & ANGELA C*	27	49	13	32
REGENCY APARTMENTS LLC*	35	48	13	29
REH BO & HEH MEH*	27	49	13	24
REH TAW & PREH MOE*	29	49	12	9
REICHARDT BRADLEY & DARCI MCLEAN-REICHARDT	27	49	13	24
REICHEL GERALD D & MARY*	27	49	13	26
REICHERT JAMES T*	29	49	12	8
REICHERT, JLT*	15	51	11	32
REICHLIN STEPHEN J*	35	48	13	29
REICHLIN STEPHEN J*	37	48	12	3
REICHLIN STEPHEN*	43	47	13	10
REID JEREMY B & MELISSA D*	23	50	11	19
REID LORI ANNE, RT*	39	48	11	7
REID RYAN J & MICHELLE L	25	49	14	26
REID RYAN J & MICHELLE L*	25	49	14	25, 26
REIDINGER RUSSELL F JR & CAROL J, RT	39	48	11	30
REIDINGER RUSSELL F JR & CAROL J, RT*	39	48	11	19
REIFSCHNEIDER BRENDA K*	27	49	13	25
REIFSCHNEIDER BRENDA K*	33	48	14	11
REIMANN DARRIN K & JENNIFER*	37	48	12	2
REINBOLD PAMELA J & GEORGE W III*	43	47	13	2
REINBOTT TIMOTHY M & JOYCE L	23	50	11	5, 6
REINEKE EMILY S*	37	48	12	16
REINERD ALBERTA & CASEY MOUTRAY	13	51	12	21, 22
REINERD CHRIS	13	51	12	22
REINERD CHRIS*	13	51	12	22
REINERD ROBERT TODD	13	51	12	22
REINERT ALEXANDER M & STACI D*	45	47	12	6
REINKEMEYER GREGORY & TAMELA*	51	46	12	21
REINKEMEYER JOHN F & MARY A	21	50	12	18
REINKEMEYER THERESA M*	21	50	12	18
REINSCH DEAN L & DEBRA F	39	48	11	9
REISCH CHERI TOALSON & CARYL JEAN EVERLY NIXON*	27	49	13	24
REISCH, FT	21	50	12	7
REISSING DONALD III & REBECCA*	43	47	13	5
REITZ RONALD ALLEN & KIMBERLY K	19	50	13	5, 6
RELLER STEPHEN R & KATHLEEN H*	35	48	13	34
RELLES JOHN J & MARILYN	27	49	13	26
RELLES JOHN J & MARILYN*	35	48	13	5
REMEIKA JOSEPH G JR & CORRINE C*	45	47	12	6
REMINGTON LIEF	19	50	13	17
REMINGTON LIEF M & STEPHANIE L	21	50	12	36
REMUS CHRISTI*	37	48	12	12
REMY MICHAEL T & JESSICA A*	43	47	13	10
RENAUD BRANDON R & RACHEL K	15	51	11	20, 29
RENFRO GLORIA*	33	48	14	1
RENFRO JASON E*	27	49	13	11
RENFROE VICTOR & REBECCA*	27	49	13	24
RENNE KEVIN W & CATHERINE C*	35	48	13	29
RENNER GREGORY J & KAREN D	45	47	12	21
RENNER GREGORY J & KAREN D, RT	45	47	12	21
RENNER GREGORY J & KAREN D, TRSTS	45	47	12	21
RENNICK CRAIG E & LEAH L	21	50	12	36
RENO CODY ALLEN & SAMANTHA SUE BROWNING-RENO	21	50	12	15
RENO DORIS J, RT*	29	49	12	6, 19
RENO DORIS, TRST*	39	48	11	6
RENO DORSIE E JR & KARRIE L*	27	49	13	11
RENO TERRY S & RACHELLE L	37	48	12	11
RENTAL INVS LLC*	37	48	12	11
RENTAL SOLUTION LLC*	37	48	12	11, 21
RENTAL SOLUTION LLC*	39	48	11	8
RENTEL BRENT & CASIE*	25	49	14	17
REQUARTH TERRANCE J*	43	47	13	9
RESIDENTIAL NEWTOWN ASSOC*	43	47	13	10
RESLER NADINE MARIE*	27	49	13	27
RESNIK ANDREW*	55	45	12	13
RETINGER RALPH E	29	49	12	6
RETZLOFF DAVID G, RT*	37	48	12	21
REUTER ERIC M & JOANNA M	19	50	13	26
REUTER PRESTON*	35	48	13	20
REYNEKE ALWYN & REBECCA*	43	47	13	13
REYNOLDS AMANDA*	29	49	12	11
REYNOLDS ANNE M*	27	49	13	24
REYNOLDS CAROLINE E B H	13	51	12	35
REYNOLDS CINDY REBECCA	13	51	12	35
REYNOLDS HOWARD L & MARCIA*	37	48	12	2
REYNOLDS JACKIE E & JANICE L*	17	50	14	28
REYNOLDS JAMES L, RT	25	49	14	26, 35
REYNOLDS JAMES M, TRST*	33	48	14	9
REYNOLDS JARED W & NICOLE L, RT	33	48	14	27
REYNOLDS MARTHA LUCILLE	13	51	12	35
REYNOLDS MICHAEL D & REBECCA P*	43	47	13	9
REYNOLDS ORAL E JR*	47	47	11	29
REYNOLDS PAUL J JR & JOYCE A*	27	49	13	24
REYNOLDS REBECCA P & MICHAEL D*	43	47	13	9
REYNOLDS RODNEY R & JUDITH A	29	49	12	26
REYNOLDS SETH D*	27	49	13	23, 26
REYNOLDS STEVEN M & ERIN A*	37	48	12	3
RHINE CHARLES & SANDRA J*	33	48	14	16
RHINE STEPHEN D & LORI A	25	49	14	20
RHO INC	29	49	12	30
RHOADES BOBBY P & BOBBIE D*	29	49	12	17
RHOADES DANIEL H & NICOLE L	15	51	11	19
RHOADES TERESA K	11	51	13	32
RHOADS BRENTON M*	29	49	12	20
RHOADS GUY & PAMELA JEAN*	27	49	13	22, 23
RHOADS MONTE & MARY	39	48	11	31, 32
RHOADS PAYTON J*	39	48	11	16
RHOADS THOMAS J & SARAH L*	27	49	13	26
RHODENBAUGH GREGORY & LISA, FT	45	47	12	15
RHODES JON E & CAROL A HORRELL*	39	48	11	29
RHODES PAYNE PPTYS INC	33	48	14	2, 11
RHODES PAYNE PPTYS INC	37	48	12	27
RHODES PAYNE PPTYS INC*	33	48	14	1, 2, 11, 12
RHODES PAYNE PPTYS INC*	39	48	11	6
RICA RENTALS LLC*	37	48	12	10
RICANA CLIFTON V*	37	48	12	3
RICCIOTTI BETTINA*	37	48	12	12
RICCIOTTI EDWARD E*	29	49	12	9
RICE ANDREA S*	35	48	13	20
RICE BOYD & LISA R	55	45	12	14
RICE BOYD T & LISA*	49	46	13	24
RICE BRUCE & BARBARA	25	49	14	32
RICE CHRIS & ANDRES*	19	50	13	29
RICE DALE L & JOYCE K*	29	49	12	34
RICE DARRELL L & DEBORAH K*	33	48	14	22
RICE DAVID ALDEN	51	46	12	30
RICE DEBORAH K	33	48	14	22
RICE DEBORAH K & DARRELL L*	33	48	14	22
RICE DERRICK & MINDY GOLIGOSKI*	29	49	12	16
RICE DONALD L & KELLIENA S*	27	49	13	24
RICE GARY C & CHERYL E	51	46	12	13
RICE HAROLD WAYNE & DONNA LEE*	55	45	12	14
RICE HILLIS*	33	48	14	1
RICE HOWARD RAY & MARY LOU	29	49	12	18
RICE JACQUELINE S	43	47	13	35
RICE JANICE ANN & MARK CARL LEVY	21	50	12	33
RICE MARTIN L & CLARA L*	33	48	14	1
RICE MICHAEL & RANDY WISEMAN*	51	46	12	22
RICE STEVEN C & BRENDA L*	43	47	13	9
RICE STEVEN E	29	49	12	15
RICE STEVEN E & RAYMOND RICE & DAVID RICE	23	50	11	18
RICH JOANNE MARIE	27	49	13	28
RICH MELANIE M*	37	48	12	2
RICH SHAN C*	37	48	12	1
RICHARD DAVID S	27	49	13	1, 12
RICHARD PAUL E & PATTY E, FT	31	49	11	19
RICHARDS ANDREW	11	51	13	16
RICHARDS DUSTIN & STEPHANIE	13	51	12	9
RICHARDS HOWARD W	11	51	13	7, 18
RICHARDS HOWARD W JR	11	51	13	7, 18
RICHARDS JOHN H & CYNTHIA A	27	49	13	7
RICHARDS JUDITH M*	27	49	13	25
RICHARDS REGAN	21	50	12	7
RICHARDS REGAN*	19	50	13	12
RICHARDS SHARON A, LE	19	50	13	24
RICHARDS WILLIAM STACY	37	48	12	13
RICHARDSON ALLEN P JR & SUE E*	21	50	12	34
RICHARDSON BOBBY D & DEBRA L	19	50	13	8, 9
RICHARDSON BOBBY D & DEBRA L	31	49	11	31
RICHARDSON BRUCE & SHERYL	33	48	14	10
RICHARDSON C DAVID & ROBIN K*	21	50	12	34
RICHARDSON C L & NANCY A, TRST	51	46	12	18
RICHARDSON CHARLES F*	29	49	12	13
RICHARDSON DARYL W & SHERYL A	29	49	12	12
RICHARDSON FAMILY LIMITED PTP	51	46	12	34, 35
RICHARDSON FAMILY LIMITED PTP	55	45	12	18
RICHARDSON FAMILY, RT	29	49	12	12
RICHARDSON GARY R*	37	48	12	12
RICHARDSON GERALD R & REINE L SNOW-RICHARDSON*	19	50	13	35
RICHARDSON GLENN H & MELVONNA L	29	49	12	13
RICHARDSON IRREVOCABLE CREDIT SHELTER, TRST	49	46	13	24
RICHARDSON IRREVOCABLE CREDIT SHELTER, TRST	51	46	12	15, 19
RICHARDSON JAMES R & LINDA J*	37	48	12	12
RICHARDSON JASON & HOLLI	31	49	11	6, 7
RICHARDSON JASON A & HOLLI*	37	48	12	2
RICHARDSON JESSE	55	45	12	4
RICHARDSON JESSE A & JEANA*	51	46	12	9
RICHARDSON NORBERT L MD & DONNA T MD, RT	45	47	12	16
RICHARDSON PATRICK*	35	48	13	20
RICHARDSON RACHEL*	37	48	12	3
RICHARDSON RAY*	35	48	13	17, 20
RICHARDSON RAY*	37	48	12	16
RICHARDSON RICHARD D & AMBRA*	51	46	12	17
RICHARDSON ROBERT M*	37	48	12	12
RICHARDSON ROY & JOYCE	51	46	12	30
RICHARDSON ROY H & JOYCE F, TRST	51	46	12	17, 18, 19, 29, 31
RICHARDSON SCARLETT S*	33	48	14	2
RICHARDSON WILLIAM J & MARY C	33	48	14	26, 35
RICHARS GARY A & MARY T	13	51	12	8
RICHENS JACK W JR & LAURA C*	35	48	13	20
RICHEY BRIAN L & FRANCES C*	55	45	12	10
RICHEY GARY L & MARILYN E*	29	49	12	18
RICHEY MICHAEL R & LINDA M*	33	48	14	2
RICHEY STEPHEN W & JUDY K*	27	49	13	20
RICHMAN F LYNN & DEANNA D	15	51	11	28
RICHMOND JUSTIN D & ELIZABETH A*	19	50	13	31
RICHMOND WILLIS G & RENEE E*	19	50	13	9
RICHTER JOHN J & MARY K*	33	48	14	3
RICHTER LOUIS N & TRACY L	19	50	13	34
RICKER DORSEY A & DEBORAH A*	45	47	12	9
RICKERSON GEORGE & SARAH S WELLS	39	48	11	33
RICKETTS BRADFORD*	11	51	13	8
RICKETTS PAUL S & PAMELA D*	29	49	12	17
RICKETTS REX & SONDRA, FT	21	50	12	7, 8
RICKETTS SHAWN J	21	50	12	14
RICKMAN BRENDA (WERDEHAUSEN)*	39	48	11	8
RICKS SHIRLEY J, TRST*	29	49	12	12
RIDDER TODD W & CONNIE L, TRSTS*	37	48	12	21, 28
RIDDER YVONNE L & GLENN E REBECCA L MOTT, RT	11	51	13	3
RIDDLE BARBARA	13	51	12	6
RIDDLE BEVERLY D*	37	48	12	2
RIDDLE BRIAN*	37	48	12	10
RIDDLES BRENNDAN S*	19	50	13	34
RIDENHOUR CORY & SUZANNE*	37	48	12	3
RIDENHOUR DENISE*	29	49	12	20
RIDENHOUR ELISE & ADAM*	43	47	13	10
RIDENHOUR GARY GENE	29	49	12	19
RIDENHOUR GARY GENE*	27	49	13	11
RIDENOUR CLAYTON J	17	50	14	24
RIDER DEEPTI & BOBBY*	21	50	12	23
RIDGE DAVID D & MARY L	11	51	13	33, 34
RIDGE DAVID D & MARY L	19	50	13	3, 4, 5
RIDGE DAVID D & MARY L, TRST	19	50	13	11, 12, 13, 14
RIDGE JOHN-KAREN, TRST	27	49	13	27
RIDGE JOHN-KAREN, TRST*	37	48	12	3
RIDGE THOMAS*	49	46	13	3
RIDGEL JASON A & VANESSA L*	15	51	11	31
RIDGWAY EDWARD E & SONDA	23	50	11	18
RIDGWAY EDWARD EUGENE	21	50	12	14
RIDGWAY JOSEY & KAYLA*	35	48	13	29
RIDGWAY MICHELLE D*	29	49	12	14
RIDGWAY RANDELL L & ANGELA G, RT*	15	51	11	14
RIDGWAY RANDELL L, TRST	13	51	12	17, 18
RIDGWAY RANDELL L, TRST	15	51	11	22, 35
RIDGWAY RANDELL L, TRST	23	50	11	2
RIDGWAY RANDELL L, TRST*	13	51	12	17, 20
RIDGWAY ROY L & LILLIAN B, FT	23	50	11	30
RIDGWAY ROY L & LILLIAN B, FT*	21	50	12	25
RIECHERS JOHN P*	29	49	12	26
RIECHMANN ALLISON M	21	50	12	33
RIEDEL GARY & CAROL A, RT	15	51	11	27, 34
RIEDEL GARY & CAROL A, RT	23	50	11	11, 14
RIEDEL GARY P & RIEDEL FAMILY LLC	15	51	11	27
RIEDEL GARY P & RIEDEL FAMILY LLC	23	50	11	2
RIEGEL DEREK & SARA G*	35	48	13	20
RIEGERT STEPHEN & MARGARET C*	27	49	13	24
RIEHN D M & V L, RT	47	47	11	21
RIEHN ERNEST E & SUSAN L*	47	47	11	21
RIELY JEREMIAH J & PATRICIA A*	35	48	13	29
RIEMAN KYLE*	45	47	12	4
RIEPE DANIEL A & RONALD A RIEPE*	19	50	13	12

Boone County Owner Index

NAME	PG	T	R	SEC
RIESBERG MARY JOSEPHINE BRISCOE, TRST	11	51	13	24
RIESENMY ROBERT & MARGARET*	49	46	13	26
RIESS GARY DALE	29	49	12	36
RIEVES DEVYN & VERINDA*	29	49	12	20
RIFKIN JOEL & TAMMY L	37	48	12	15
RIGDON CHARLES & SARAH*	27	49	13	29
RIGGINS MATTHEW T & JENNIFER L*	29	49	12	11
RIGSBEE JOHN R*	29	49	12	19
RIGSBEE WILLIAM H & BETTY L, RT*	29	49	12	19
RIKOON JAMES & ELAINE LAWLESS*	43	47	13	4
RILEY AARON R & SAMANTHA L*	37	48	12	21
RILEY ADAM M & CASEY B*	29	49	12	11
RILEY BEN-MADGE, TRST	21	50	12	20
RILEY COREY	21	50	12	3
RILEY DANIEL M & JOEY D*	21	50	12	3
RILEY DEBRA RENEE*	37	48	12	21
RILEY JIMMIE R & ELOISE RAY*	37	48	12	3
RILEY JOHN R & MELISSA D	29	49	12	11
RILEY LEE ROIBIN & KIMBERLY	39	48	11	18
RILEY MICHAEL S & GINGER R*	37	48	12	27
RILEY MITCHELL L & LESA R	19	50	13	22
RILEY NORMAN THOMAS & JANET*	39	48	11	6
RILEY ONNALEE*	29	49	12	20
RILEY R NEWTON & JOYCE I*	39	48	11	29
RILEY R NEWTON & JOYCE I, TRST*	39	48	11	29
RILEY R SUE, RT	37	48	12	27
RILEY RENEE VALERIE*	11	51	13	35
RILEY ROBERT H, RT	37	48	12	27
RILEY TABATHA L*	27	49	13	14
RILEY TERRY & NANCY J MALONEY	21	50	12	25
RILEY THERON A & DIANNE C*	29	49	12	14
RILEY ZACKARY MICHAEL*	29	49	12	19
RI-MOR TOPSOIL LLC	35	48	13	5
RINDAHL BRUCE E & ERIKA N	43	47	13	4
RINEHART PAUL & KARLA*	35	48	13	20
RINEHART SCOTT D & ANGELA M*	29	49	12	17
RINEY JOLON B*	35	48	13	20
RINGES MELISSA A*	37	48	12	2
RIORDAN BEVERLY SUE*	37	48	12	11
RIPPERGER BRIAN K & NANCY L*	51	46	12	27
RIPPETO DONALD R & RUBY*	37	48	12	21
RIPPETO LAWRENCE DIVIN	23	50	11	32
RIPPETO RUBY*	37	48	12	21
RIPPETO TERI*	29	49	12	4
RIPPETO ZACHARY C & JANE M, RT	53	46	11	6
RIPPEY RANDAL D & LEE ANN*	45	47	12	4
RISENHOOVER LEO R & HEATHER*	27	49	13	8
RISH THERESA R*	25	49	14	36
RISING GORGE LLC*	49	46	13	24
RITCHIE DAVID R & DEBRA K*	13	51	12	8
RITCHIE DOUGLAS P & MORGAN R	13	51	12	8
RITCHIE PATRICIA & BRIAN NODINE	55	45	12	24
RITTER ROBERT C & CAROL A*	45	47	12	18
RIVER RIDGE LLC	43	47	13	17
RIVERA JESSE SR & JACQUELYN	21	50	12	3
RIVERA-WINDUST DESIREE & ERICA RIVERA-WINDUST*	33	48	14	1
RIVERHILLS ROAD HOLDING CO LLC*	43	47	13	5
RIVERSIDE ACRES	49	46	13	21, 22, 27, 28
RIVERSIDE ACRES LLC	49	46	13	15, 22
RIVERSIDE ACRES LLC	55	45	12	6, 7, 17, 18, 26, 27
RIVERSIDE ACRES LLC	55	45	13	13
RIVERSIDE ACRES LLC*	55	45	12	5
RIVERSIDE FARMS INC	55	45	12	7, 8
RIVES WILLIAM & CATHY*	37	48	12	12
RL INVS LLC*	27	49	13	2
RLS DVPMT LLC & JUSTIN AUGUST STUART	13	51	12	8
RLS DVPMT LLC*	37	48	12	21
RLV PPTYS LLC*	27	49	13	25
RLV PPTYS LLC*	37	48	12	10
RML INV PPTYS LLC*	45	47	12	3, 4
RML LEASING LLC & LITTLE DIXIE HOLDING CO INC	45	47	12	10, 11
RO HAR & PLEH MEH*	29	49	12	9
ROACH CHARLES LEWIS*	37	48	12	12
ROARK EMILY W*	43	47	13	2
ROARK JOHN L & RHENDA R	43	47	13	14
ROARK JOHN L & RHENDA R*	45	47	12	7
ROARK THERESA J*	37	48	12	27
ROARK-GRUENDER JAMES M & PAUL D ROARK-GRUENDER*	27	49	13	13
ROBB CLIFFORD & MISTY*	23	50	11	29
ROBB CLIFFORD EDWARD	23	50	11	7
ROBB DALE CLIFFORD*	15	51	11	31
ROBB DAVID LYNN	23	50	11	7
ROBB DONALD R & DEBRA J*	29	49	12	19
ROBB GARRI LEIGH	23	50	11	4, 7
ROBB GARRI LEIGH*	15	51	11	33
ROBB GARRI LEIGH*	23	50	11	4
ROBB GEORGE-CHRISTINA, TRST	19	50	13	11, 14
ROBB JEFFREY D	23	50	11	7
ROBB JEFFREY D	31	49	11	5
ROBB JEFFREY D*	15	51	11	29
ROBB JESSICA*	21	50	12	34
ROBB MISTY DAWN (PHILLIPS)	23	50	11	29
ROBB NORMA S*	37	48	12	3
ROBB STUART & CYNTHIA, FT*	35	48	13	29
ROBB WILLIS JR IV & PAMELA A*	33	48	14	1
ROBBINS BRIDGETT & SCOTT*	55	45	12	14
ROBBINS FAMILY, RT*	43	47	13	23
ROBBINS JADE G & ASHLEY E*	27	49	13	14
ROBBINS JASON & AMY	23	50	11	5
ROBBINS JASON & AMY*	23	50	11	5
ROBBINS LANCE D & LORI A*	21	50	12	18
ROBBINS RICHARD G*	43	47	13	2
ROBBINS SHARON B*	35	48	13	29
ROBBINS THOMAS*	29	49	12	26
ROBBS CHRISTOPHER G & ABIGAIL ST CLAIR*	37	48	12	10
ROBERSON DANIEL S*	21	50	12	9
ROBERSON FAMILY, RT	45	47	12	8, 17
ROBERT AKIN CONST & DESIGN LLC*	33	48	14	10
ROBERT HANKINS PPTYS LLC*	37	48	12	3
ROBERTS AMY*	37	48	12	1
ROBERTS ANDREW & KAYLENE*	35	48	13	18
ROBERTS BRIAN D & MICHELLE J*	27	49	13	2
ROBERTS CHARLENE MARIE, TRST	29	49	12	17
ROBERTS CHARLES E & BARBARA H*	43	47	13	9
ROBERTS CHARLES E*	43	47	13	9
ROBERTS CHRISTOPHER SCOTT*	29	49	12	35
ROBERTS CORBY D & KATHRYN A*	27	49	13	27
ROBERTS DANNY R & DIANNE M	9	51	14	13
ROBERTS DINA L*	43	47	13	10
ROBERTS DONALD G & DARYLENE S*	27	49	13	11
ROBERTS DOSSIE S	43	47	13	26, 35
ROBERTS GARY D SR & VICKY L*	29	49	12	34
ROBERTS GARY E & BETTY D, RT	17	50	14	24
ROBERTS IVY K & JOHN*	19	50	13	10
ROBERTS JACK T & LESLEAH ANN NOWLIN &RAYMOND NOWLIN	13	51	12	27
ROBERTS JAMES D*	37	48	12	3
ROBERTS JAMES E & JULIE ANN	33	48	14	22
ROBERTS JANET MARIE*	33	48	14	2
ROBERTS JENNIFER L & TIMOTHY E*	37	48	12	2
ROBERTS JOHN A & KAY K	45	47	12	20
ROBERTS JOHN R*	35	48	13	30
ROBERTS JOHN-MARIAN, TRST	13	51	12	5, 6
ROBERTS JOSEPH E & ROBYN G	25	49	14	25
ROBERTS JUDITH A, RT	23	50	11	8
ROBERTS JUDITH A, RT*	23	50	11	8
ROBERTS KAREN L*	37	48	12	10
ROBERTS KATHERINE & CHARLES JR	17	50	14	36
ROBERTS KELLY J & ROBIN L	19	50	13	8, 17
ROBERTS KELLY*	37	48	12	12
ROBERTS KENNETH D & JANA L*	35	48	13	29
ROBERTS KENNETH L & MICHELE R	33	48	14	17, 21
ROBERTS KENNETH L & MICHELE R*	33	48	14	21
ROBERTS LINDA K	21	50	12	1
ROBERTS MARY LINDA*	27	49	13	11
ROBERTS MARY P, TRST	37	48	12	25
ROBERTS MAX*	29	49	12	11
ROBERTS MELVIN & MYRNA, TRST*	19	50	13	35
ROBERTS MELVIN & MYRNA, TRST*	45	47	12	18, 19
ROBERTS MICHAEL C & SHERRILL	11	51	13	12
ROBERTS MITCHELL K & PATRICIA & SETH*	47	47	11	7
ROBERTS NEAL R*	27	49	13	11
ROBERTS RAYMOND L & TERI R*	27	49	13	11
ROBERTS RAYMOND R & ONEDA M	15	51	11	33
ROBERTS RAYMOND R & ONEDA M	23	50	11	3, 4
ROBERTS RAYMOND W*	29	49	12	26
ROBERTS RICHARD L & CATHERINE L*	35	48	13	20
ROBERT'S RIDGE HOMEOWNERS ASSOC*	33	48	14	10
ROBERTS RODNEY L & KATHERINE D*	27	49	13	12
ROBERTS ROY M*	37	48	12	3
ROBERTS SEVERIN M*	35	48	13	20
ROBERTS STEPHEN R & MARILYN A	45	47	12	8
ROBERTS TONY W & WENDY L*	39	48	11	8
ROBERTS VALERIE L*	43	47	13	10
ROBERTS WILLIAM C & LYNDA S*	51	46	12	27
ROBERTSON ASHLEY & RICHARD SHANKS & REBECCA SHANKS*	29	49	12	10
ROBERTSON DANIEL & KATHY & IVA C	11	51	13	2
ROBERTSON EUGENE P & MARIA C	29	49	12	4
ROBERTSON H GLEN & LINDA L, TRST*	37	48	12	28
ROBERTSON JARROD J*	37	48	12	16
ROBERTSON JOHN DAVID & LOIS I	13	51	12	29
ROBERTSON JULIE PATRICIA*	29	49	12	16
ROBERTSON MARK W & JAMIE L	15	51	11	30
ROBERTSON MICHAEL A & JULIE A*	37	48	12	12
ROBERTSON TODD	33	48	14	2
ROBERTSON TOMMY & BRENDA	11	51	13	19
ROBERTSON TOMMY R & BRENDA	11	51	13	7
ROBERTSON TOMMY ROBERT*	11	51	13	18
ROBERTSON WAYMAN D & KAY E	49	46	13	11
ROBINETT KAREN*	37	48	12	12
ROBINETTE ERIC A & ANN E*	37	48	12	21
ROBINETTE MARY M & ERIC A*	25	49	14	17
ROBINS JEREMY J*	33	48	14	2
ROBINS RANDALL A & AUTUMN N*	29	49	12	9
ROBINSON BEVERLY J, TRST	27	49	13	30
ROBINSON BILLY	11	51	13	21
ROBINSON BLAKE*	43	47	13	5
ROBINSON BLAKE*	45	47	12	6
ROBINSON BRIAN & BOBBIE*	27	49	13	26
ROBINSON BROTHERS FARM LLC	21	50	12	20, 21
ROBINSON CHAD & BRENDA*	51	46	12	13, 14
ROBINSON CHADDIE & BRENDA	51	46	12	13
ROBINSON CHADDIE & BRENDA*	51	46	12	13
ROBINSON DESIREE N*	27	49	13	25
ROBINSON EUGENE*	27	49	13	24
ROBINSON FAMILY, RT*	35	48	13	27
ROBINSON JAY & JESSICA*	43	47	13	13
ROBINSON JENNIFER	11	51	13	16, 21
ROBINSON JEREMY	51	46	12	13, 24
ROBINSON JODY & JENNIFER	11	51	13	16
ROBINSON JODY & JENNIFER*	11	51	13	16
ROBINSON JOHNNY & REBECCA	13	51	12	8
ROBINSON JOHNNY L & REBECCA L*	13	51	12	8
ROBINSON JOSHUA & SUZANNE*	33	48	14	2
ROBINSON KENNETH D & ANNA M*	27	49	13	25
ROBINSON LANCE & JENNIFER*	27	49	13	30
ROBINSON LAUREL O & TIMOTHY & BENEDICT O & SHIRLEY A OLS	39	48	11	9, 16
ROBINSON LINNELL T*	33	48	14	2
ROBINSON LUCILLE*	27	49	13	26
ROBINSON MATT T & NANCY E	23	50	11	4
ROBINSON MATTHEW & SHANNA*	37	48	12	2
ROBINSON MATTHEW T & NANCY E	23	50	11	4
ROBINSON MIRANDA L*	37	48	12	10
ROBINSON RAY E & KRISTINE D	15	51	11	21
ROBINSON RONNIE G & DIANNE K*	33	48	14	1
ROBINSON ROSA & CHARLES WILCOX*	45	47	12	34
ROBINSON SPENCER & CHRIS BLEDSOE*	35	48	13	29
ROBINSON TYLER R & LAUREN M	13	51	12	21
ROBISON BRANDON A*	37	48	12	11
ROBISON DALE A & DONNA JEANNE	13	51	12	21
ROBISON JANET*	29	49	12	20
ROBSON JOHN W	19	50	13	1
ROBSON JOHN W	21	50	12	6
ROBUCK ANTHONY & NANATTE*	33	48	14	1
ROCHE JOHN A & MARILYN D*	35	48	13	17
ROCK CHARLES R & DENISE A	21	50	12	26
ROCK IVY LLLP	45	47	12	10, 11
ROCKETT TODD & JILL D	49	46	13	25
ROCKETT TODD D & JILL D*	49	46	13	25
ROCKY FORK FELLOWSHIP INC	21	50	12	27
RODDEN MELNORE & PATSY*	29	49	12	19
RODDY DONALD L JR & PAMELA J*	43	47	13	10
RODERICK KEITH A & ARLENE*	43	47	13	1
RODGERS ALLAN W & JOAN K, TRSTS*	45	47	12	4
RODGERS ALMA SUSAN*	51	46	12	16
RODGERS BARBARA	43	47	13	28
RODGERS CLINT & TABITHA	29	49	12	2
RODGERS EMMETT & LENORA GARDNER*	51	46	12	8
RODGERS JACKIE JR & KRISTA LEE	15	51	11	28
RODGERS JAMES B	17	50	14	24
RODGERS JAMES B & COLLEEN H*	27	49	13	25
RODGERS MICHAEL & MICHAEL MCDOW	15	51	11	29
RODGERS MICHAEL & MICHAEL MCDOW*	39	48	11	8
RODGERS MICHELLE R	31	49	11	10
RODGERS RANDY J*	37	48	12	3
RODGERS RON & DONNA	17	50	14	10
RODGERS TRAVIS OWEN	31	49	11	10
RODHOUSE MARK E*	55	45	12	13
RODMAN VIRGINIA PEARL	51	46	12	24
RODON GUY A & CAROLE J*	29	49	12	26
RODRIGUEZ JUDITH M, TRST*	35	48	13	20
RODRIGUEZ MATTHEW & REBECCA BOLTON*	33	48	14	1
ROEBUCK JESSICA*	25	49	14	36
ROEHLKE KURT & DANA	51	46	12	31
ROEHLKE KURT & DANA D/B/A CEDAR	49	46	13	36
ROEHLKE KURT & DANA D/B/A CEDAR	51	46	12	31
ROEMER BEVERLY A*	19	50	13	16
ROEMER DANIEL & MEGAN KOSEK*	27	49	13	12
ROEMER DAVID PAUL	27	49	13	26, 35
ROEMER FAMILY LLC	27	49	13	26, 27
ROEMER FAMILY LLC*	27	49	13	26, 27
ROEWE BARRY D & JANA	45	47	12	32
ROGEL ALDO JOSE MENDEZ*	37	48	12	11
ROGEL DE MENDEZ MARIA DE LA LUZ*	29	49	12	27
ROGERS BARRY C & FRANCES M	19	50	13	29
ROGERS BARRY C & FRANCES M*	19	50	13	29
ROGERS CANDIDA & JONATHAN HITT	27	49	13	5
ROGERS DEBORAH*	37	48	12	3
ROGERS GORDON C	9	51	14	13, 14, 23, 24
ROGERS JAMES F & LAWANDA	15	51	11	28
ROGERS JAMES H & ELAINE*	21	50	12	34
ROGERS JEREMY & JAMIE LANDIS*	29	49	12	30
ROGERS MIREYA (SHAW)*	35	48	13	20
ROGERS RICHARD & KATHLEEN*	27	49	13	24
ROGERS THOMAS T & MELANIA M, TRS	29	49	12	13
ROGERS TYLER & MELISSA KAYE*	27	49	13	24
ROHL LOIS G	15	51	11	28
ROHLFING HERMAN & RODNEY ACTON	13	51	12	34
ROHR CHRISTOPHER D & STACY L	25	49	14	1
ROHR CRAIG*	35	48	13	29
ROLAND CORNELIUS C & LISA A*	37	48	12	16
ROLD MATTHEW & TAMMY*	31	49	11	18
ROLD RONALD & NANCY HUNT ROLD*	21	50	12	27
ROLFES ADAM S*	33	48	14	2
ROLFSON DAVID & LEAH	21	50	12	7
ROLL DERRIK & MARISSA STRAIGHT*	27	49	13	20
ROLLER CHARLES JAMES & CINDY R	25	49	14	5
ROLLER NANCY R, TRST & CHARLES J & CINDY	25	49	14	4, 5
ROLLER RICHARD JOE*	29	49	12	34
ROLLER ROBERT L & JANET K	23	50	11	15, 16
ROLWING SHELLY D, RT*	43	47	13	15
ROMANO NICHOLAS J	13	51	12	36
ROMANO NICHOLAS JAMES*	13	51	12	36
ROMBACH CHERYL LYNN*	35	48	13	20
ROMEO LUSHAWNA*	27	49	13	12
ROMESBURG JENNIFER LEIGH	35	48	13	30
ROMESBURG KATHRYN R	19	50	13	10
ROMJUE WILLIAM & ANN HAYS*	55	45	12	13, 14
ROMNEY LORENZO M & NANCY B	33	48	14	35
RONCHETTO JAMES D & CAMILE*	27	49	13	1
RONEY JOHN C & PAM R	13	51	12	20
RONEY JOHN F JR & PAULA L*	51	46	12	22
RONNEBAUM ALLEN & JUDITH	31	49	11	31
RONNEBAUM ALLEN & JUDY*	31	49	11	31
RONSICK CANDACE M & CHRYSTAL R RAINES*	19	50	13	22
ROOF WESLEY R*	35	48	13	20
ROOKER DWAYNE K & LORA S	21	50	12	17
ROOKS RYLEE MYKEL*	11	51	13	15, 22
ROONEY M WEBB & MANDA M*	27	49	13	26, 27
ROOT MARSHA LYNNE	47	47	11	7
ROOT MARSHA LYNNE	51	46	12	9
ROSCOE PENNY	55	45	12	23
ROSE ALVIN L & LAURA L ROSE, RT	19	50	13	28
ROSE CHAD A & MARY C*	25	49	14	36
ROSE CLAY E & KATIE M*	35	48	13	34
ROSE HELEN S*	37	48	12	2
ROSE JOHN & BOBBIE & MARY JANE*	37	48	12	3
ROSE KARYN LEA*	51	46	12	32
ROSE MARISSA LEIGH & JAMES	51	46	12	18
ROSE RICK & KIMBERLY*	43	47	13	10, 11
ROSEBERG DAVID O & HOLLY E, RT*	33	48	14	1
ROSEBERRY GREGORY D & ELAINE M*	37	48	12	28
ROSENBERG ERIK L*	37	48	12	2
ROSENBOHM MARC & LACEY NIEDER*	35	48	13	29
ROSENBURG KIMBERLY*	27	49	13	25
ROSENFELD CHERYL S*	27	49	13	27
ROSENFELDER ADAM & KIMBERLY*	15	51	11	3
ROSENSTENGEL DENISE L*	37	48	12	10
ROSS BRYAN C & LEANNE D	11	51	13	11, 14
ROSS CURTIS LEE*	19	50	13	25
ROSS DAVID T*	33	48	14	13

Boone County Owner Index

NAME	PG	T	R	SEC
ROSS DONALD & CHARLENE*	29	49	12	18
ROSS DOUGLAS E & MARGIE L, RT	19	50	13	28
ROSS FREDERICK K & DAWN L, RT*	43	47	13	23
ROSS GILBERT JR & DONNA H, TRST*	37	48	12	15
ROSS JAMES & QUETERIA CHICK*	17	50	14	35
ROSS JUSTIN M & SANDRA R BURMAN*	35	48	13	20
ROSS KENDRICK L & JANELLE M	15	51	11	23
ROSS MATTHEW & KATHERINE	17	50	14	34
ROSS RICHARD & JANET*	35	48	13	30
ROSSON MARC A & BETHANN M*	19	50	13	29
ROSSON MICHAEL & AMY*	29	49	12	24
ROSSON MICHAEL & AMY*	31	49	11	19
ROSSON STACY N*	29	49	12	18
ROST TIMOTHY & TOBY ANN*	33	48	14	2
ROST TIMOTHY J & TOBY A	33	48	14	2
ROST TIMOTHY J & TOBY A D/B/A ROST LANDSCAPING	33	48	14	2
ROSTICE DONALD L & MARGARET D*	27	49	13	25
ROSTRON KATHERINE A*	43	47	13	3
ROTE THOMAS DEAN	19	50	13	30
ROTERT DAVID J & JOANNE F	11	51	13	23, 24
ROTH DUDLEY KENT, TRST	39	48	11	20
ROTHER AARON*	27	49	13	14
ROTHERMICH KYLE J*	37	48	12	21
ROTHOVE PAUL H & KATHY G*	51	46	12	16
ROTHWELL DON H	19	50	13	28
ROTHWELL ROBERT C & VIRGINIA H, TRS*	35	48	13	33
ROTTER LEE A & LINDSEY H DECKER	51	46	12	29
ROTTINGHAUS GEORGE E*	43	47	13	2
ROTTS WILLIAM D	55	45	12	9, 10, 16
ROTTS WILLIAM D*	55	45	12	15, 16
ROTUNDO DEANNA MARYANN, TRST	27	49	13	26
ROUNSAVALL TAMMY D*	21	50	12	15
ROUSE CALEB B & KATHRYN M*	47	47	11	28, 33
ROUSE CONNIE & RICHARD DALE	47	47	11	29
ROUSE CONNIE M	47	47	11	27, 28
ROUSE MIKE*	19	50	13	9
ROUSE SHAWN L & KAREN M*	29	49	12	20
ROUSSEAU STEPHANIE & SKEAT BLUMER*	51	46	12	28
ROUSSET FAMILY, RT	39	48	11	18
ROUTE J FARMS LLC	25	49	14	15, 16, 21, 22
ROUTE Z LLC	31	49	11	31
ROVETTO MICHAEL J	51	46	12	28
ROWDEN CALEB FORBEY*	29	49	12	17
ROWE DAVID R & MEGHAN B*	43	47	13	8
ROWE JODI*	29	49	12	24
ROWE KAREN*	27	49	13	25
ROWE MARCUS C & JENNIFER L*	43	47	13	5
ROWE ROBERT H & MARILYN	25	49	14	32
ROWE TRACY & TAMMIE	25	49	14	32
ROWLAND DUSTIN & EMILY A O*	29	49	12	9
ROWLAND EDWIN L & CHERYL L	29	49	12	35
ROWLAND L V & PATRICIA J*	17	50	14	13
ROWLAND LINDA M	17	50	14	22, 23
ROWLAND LLOYD & PATRICIA	19	50	13	31
ROWLAND MARK & BRENDA	19	50	13	31, 32
ROWLAND ROBERT L & BENITA F	17	50	14	13
ROWLAND ROBERT L & BENITA F*	17	50	14	13
ROWLAND T J & P K, RT	11	51	13	19, 20, 29, 30
ROWLAND T J & P K, RT	17	50	14	34
ROWLAND T J & P K, RT	19	50	13	29, 31, 32
ROWLAND TERRY JOE JR TESTAMENTARY, TRST	23	50	11	8
ROWLES JOANNE R*	21	50	12	7
ROWLEY AARON & SARA*	27	49	13	24
ROWSON SCOTT M & AMBER D	47	47	11	17
ROY KELSEY ELIZA*	43	47	13	10
ROYAL DOUGLAS P & GINA M*	27	49	13	29
ROZELL WILLIE DAX & JENNIFER D*	27	49	13	29
ROZWADOWSKI PETER & CHRISTINE	39	48	11	29
ROZWADOWSKI PETER & CHRISTINE*	39	48	11	28
RP & WP INC	19	50	13	23
RP & WP INC*	19	50	13	26
RRJK LLC	31	49	11	8, 17
RRJK LLC	37	48	12	34
RRJK LLC*	31	49	11	8, 17
RSF PPTYS LLC*	29	49	12	29
RUBENSTEIN DAVID & KATHERINE O BROWN-RUBENSTE	45	47	12	17
RUBIN LEONA J & DONNA K REED	37	48	12	25
RUBIO ESMERALDA LOREDO	45	47	12	15
RUBIO LIBERIO*	35	48	13	19
RUBIO SUSANA*	35	48	13	29
RUCKER AMY	39	48	11	19, 20
RUCKMAN KENNETH E & PAMELA D*	29	49	12	10
RUCKMAN QUINTEN*	37	48	12	21
RUDER DONNA & LINDA & CAROLYN*	37	48	12	21, 28
RUDOLPH AMBER*	29	49	12	26
RUESS JANETTE M & TROY A ANGELL & SCOTT A ANGELL	29	49	12	6
RUETER JAMES P & SHERRI A*	21	50	12	24
RUETER SHANI & SARAH*	51	46	12	21
RUETER SHERRI A & JAMES P*	21	50	12	24
RUETSCH DIANNE E & RAYMOND L*	27	49	13	27
RUETSCH DIANNE E*	27	49	13	27
RUFFIN DEBORAH & NANCY RAGAN*	45	47	12	4
RUGGLES MEREDITH D, TRST	29	49	12	2
RUH BENJAMIN S & ASHLEY M	17	50	14	2
RUH BENJAMIN S & ASHLEY M	9	51	14	35
RUH BENJAMIN S & ASHLEY M*	17	50	14	2
RUH BENJAMIN S*	27	49	13	25
RUHLMAN CLARENCE & MARY & JANE*	35	48	13	29
RUIQI SHAN*	27	49	13	25
RUKSTAD JEFFRY P & JENNIFER*	37	48	12	27
RULE ANDREW W & KATHRYN I*	29	49	12	16
RULE JACKIE WILLIAM*	33	48	14	16
RUMBAUGH IRIS D*	23	50	11	6
RUMBAUGH IRIS D, TRST	19	50	13	22
RUMBAUGH IRIS D, TRST	21	50	12	10
RUMMEY JONATHAN & CAROLYN*	11	51	13	3
RUMPF RONALD P & KARLA M	45	47	12	16
RUNDE EDDIE W & JANICE F*	53	46	11	18
RUNKLE BENNY J & PATRICIA A	11	51	13	14
RUNYON ROBERT D	51	46	12	30
RUPARD GREGORY F & LINDA L, TRS	51	46	12	33
RUPARD LISA RENEE	51	46	12	33
RUPLINGER JACQUELINE & JILL DEVINE	45	47	12	20
RUPP CODY & JORDAN*	29	49	12	18
RUPP STEVE & JERI*	29	49	12	2
RUPRIGHT S JON & KAREN R*	37	48	12	21
RUSH S KARON(GRIFFITH)*	33	48	14	27
RUSHING CHARLES W & CHRISTINE	33	48	14	4
RUSHING CHARLES W & CHRISTINE*	27	49	13	25
RUSSELL ALBERTA & MARK E	19	50	13	33
RUSSELL ALBERTA*	19	50	13	33
RUSSELL BRADFORD W & ANN L	29	49	12	26, 27
RUSSELL CARSON, FT	29	49	12	17
RUSSELL CURTIS R & PAMELA B	19	50	13	22
RUSSELL FRANCIS GARLAND JR	15	51	11	9
RUSSELL FRANCIS GARLAND JR & FRANCIS L	13	51	12	4
RUSSELL FRANCIS GARLAND JR*	15	51	11	16
RUSSELL FRANCIS LELAND	21	50	12	23, 24, 25
RUSSELL HOWARD (JR) & SUSAN Y	11	51	13	9, 16, 17
RUSSELL JAMES H JR & RUTH ANN*	19	50	13	24
RUSSELL JOSHUA C & KERA*	27	49	13	24
RUSSELL MALLORY E*	27	49	13	24
RUSSELL MARK E & S JANET*	19	50	13	33
RUSSELL MARK S*	43	47	13	34, 35
RUSSELL MICHAEL L & NANCY G*	37	48	12	16, 21
RUSSELL MICHAEL L & NANCY SUE	39	48	11	33
RUSSELL MICHAEL L & NANCY SUE*	37	48	12	21
RUSSELL NANCY & EMMETT RUSSELL*	43	47	13	3
RUSSELL RICHARD W & MARY F, RT	19	50	13	4, 5
RUSSELL THOMAS & BARBARA, TRSTS	43	47	13	26
RUSSELL TONY J & TAMMY L	51	46	12	4
RUSSELL WILLIAM B & GISELA E*	37	48	12	3
RUSSELL, FT	27	49	13	14
RUST DEBORAH M*	37	48	12	27
RUST ROBERT WAYNE & CATHERINE MARIE RUST JOINT	51	46	12	24
RUST STEPHEN & DESHAY*	25	49	14	35, 36
RUST WENDY K, TRST	35	48	13	6, 7
RUSTEMEYER MICHAEL JORDAN*	37	48	12	16
RUSTOSON CATTLE CO INC	11	51	13	8, 9, 16, 17
RUTH ANDREW & CAITLIN P*	33	48	15	1
RUTHERFORD JOSEPH & CONNIE, TRST*	45	47	12	4
RUTHERFORD MATTHEW S*	27	49	13	1
RUTTER DAVID & E JANE	51	46	12	31, 32
RUTTER DAVID BRUCE & JANE M	51	46	12	30
RUTTER FRANK D*	29	49	12	20
RUTTER MICHAEL & TRACEY MILLER*	27	49	13	26
RYALS RICHARD LOY & KAREN JEAN*	55	45	12	3
RYAN BERNARD J & RENEE G*	15	51	11	23
RYAN BOONE CNTY LLC*	39	48	11	6
RYAN GARY R & JACQUELINE R*	29	49	12	10
RYAN MATTHEW R*	35	48	13	20
RYAN SYLVIA, RT*	37	48	12	3
RYAN WILLIAM & KIM*	35	48	13	29
RYAN ZETA E, RT	15	51	11	3
RYARC ENTERPRISES LLC	27	49	13	30
RYBOLT JAMES F & JAN A	55	45	12	3
RYBOLT LOIS J*	51	46	12	33
RYBOLT PATRICIA J	21	50	12	15
RYBOLT REX LEE	43	47	13	22, 23
RYBOLT REX*	49	46	13	3
RYBOLT SCOTT SHAFFER*	51	46	12	28
RYNEARSON ANTHONY P & PENNY R*	39	48	11	7
RYNKEWICZ RANDY RAY & LOUISE R*	27	49	13	25

S

NAME	PG	T	R	SEC
S & S METAL BUILDINGS & MATERIAL LLC*	23	50	11	6
S G B FARMS PTP	49	46	13	25, 36
S J P, RT*	43	47	13	14
S&S COLUMBIA LLC*	29	49	12	19
SAAB ELIAS & PAULETTE*	27	49	13	24
SAAB YOUSSEF & MIRNA CHEDRAWY*	27	49	13	14
SAAB YOUSSEF & MIRNA CHEDRAWY*	29	49	12	20
SAAB YOUSSEF & MIRNA CHEDRAWY*	35	48	13	17
SAAB YOUSSEF & MIRNA CHEDRAWY*	37	48	12	3, 11, 16
SAALE LAWRENCE & BRANDIE*	17	50	14	35
SABATH CARLA ELAINE	47	47	11	8
SABATH DAVID C & CARLA E*	37	48	12	21
SABATH MATTHEW J & MINDY M*	29	49	12	14
SABULSKY LAWRENCE W & KELLY D*	37	48	12	11
SABULSKY LUKE*	27	49	13	24
SADDLER JEFFREY L & HEATHER C*	19	50	13	15
SADE RANDALL JAY & KAREN ANN*	43	47	13	1
SADELL CHARLES W	19	50	13	26
SADICH LLC*	27	49	13	25
SADICH STEPHEN G	45	47	12	4
SADICH STEPHEN G*	45	47	12	4
SADLER KENNETH-JANE, TRST*	35	48	13	27
SAENZ ALFREDO JR*	35	48	13	4
SAFFLE DAVID & HEIDI BOYER*	39	48	11	9
SAFFLE DAVID & HEIDI BOYER-SAFFLE	39	48	11	9
SAFRONOV ALEXANDER V*	37	48	12	21
SAGEHORN STEPHEN F*	29	49	12	23, 24
SAILER CASSANDRA K*	23	50	11	32
SAINI VINAY & RICHA*	35	48	13	17
SAIR DEBORAH K & KANYARMAW M REE MEH*	29	49	12	9
SALEH KHAIDOON KHALED & EMILY RUTHANNE SALEH*	37	48	12	2
SALGEURO CALEB & JUDITH ELIZABETH NAJERA LOPEZ*	37	48	12	11
SALIH SALAM SALEEM*	27	49	13	24
SALINGS DEBRA J*	51	46	12	16
SALL JOSEPH C & CANDACE A*	37	48	12	12
SALLADAY BRANDON L & AMY D	19	50	13	35, 36
SALLADAY BRANDON L & AMY D	27	49	13	1, 2
SALLEE NORMAN E & CASONDRA L*	29	49	12	20
SALLEE TIMOTHY E & LADELL D*	37	48	12	11
SALMON BRYON & PAMELA, RT	29	49	12	17
SALMON RONALD D & MARGARET S	21	50	12	6
SALTER CHRISTOPHER & CATHY L R*	51	46	12	17
SALTER CODY J & LISA N*	33	48	14	1
SALTER JOSEPH & HEIDI	43	47	13	36
SALTER STACY L & EMILY K*	51	46	12	4
SAM NALT & HOLLY E*	37	48	12	16
SAM SOPHEARP "LILLIAN"*	37	48	12	21
SAMPINO KEITH R*	37	48	12	21
SAMPLE KEVIN B	19	50	13	25
SAMPLE LARRY & BRENDA	39	48	11	8
SAMPSELL TODD & JENNIFER	55	45	12	24
SAMS JERRY W & LYNN S*	39	48	11	5
SAMUDZI CLEOPAS TENDAI & FUNGAI CHANETSA	33	48	14	27
SAMUEL DAVID G & RUTH R	43	47	13	13
SAMUEL KEITH D & CHASTITY D*	43	47	13	24
SAMUELS AMY*	27	49	13	24
SAMUELS GROVER T & JANET I	21	50	12	2
SAMUELS JASON & BRIDGIT	21	50	12	2
SAMUELS JASON S & BRIDGIT E	15	51	11	32
SAMUELS JERRY S	19	50	13	23, 24
SAMUELS KRISTEN*	27	49	13	25
SAMUELS PORTIA G	19	50	13	28
SAN CHANPHEAKTRA & DIANA PHA*	27	49	13	25
SAN PAI & NOREE PAW*	35	48	13	18
SANCHEGRAW LAURETTA & RICKY*	29	49	12	10
SANDBOTHE PAUL*	27	49	13	14
SANDBOTHE SUSAN*	35	48	13	20
SANDER CHRISTOPHER & REBECCA	27	49	13	22
SANDER LEO ANTHONY & MARY ANN*	15	51	11	31
SANDER MARY A & LEO A	51	46	12	15, 16
SANDERS AMBER L & TONY C*	37	48	12	2
SANDERS BRENT & KAREN D*	27	49	13	12
SANDERS EARLENE, RT	15	51	11	23, 26
SANDERS JAMES & BRENDA DRISKILL	19	50	13	18, 19
SANDERS JIM & EILEEN	23	50	11	29
SANDERS KEITH P & JANE A	27	49	13	15
SANDERS MATTHEW K & MARY E*	35	48	13	29
SANDERS MICHELE A & SCOTT H*	33	48	14	16
SANDERS MIKE & THERESA*	15	51	11	27
SANDERS MITCHELL K & ANGELA D	33	48	14	26, 35
SANDERS MONIKA G*	51	46	12	16
SANDERS REX G & PATRICIA L, FT*	37	48	12	2
SANDERS ROBERT R & AMY	39	48	11	20
SANDERS WAYNE L & JOAN E, FT*	27	49	13	27
SANDERSON GERALDINE M	27	49	13	35
SANDERSON GERALDINE M*	27	49	13	26, 35
SANDERSON PAUL H & ANITA E	47	47	11	5
SANDKER DANIEL O & MICHELLE*	11	51	13	3
SANDNER HAROLD EUGENE	25	49	14	30
SANDNER LOIS	11	51	13	7, 8
SANDOVAL AMOS*	27	49	13	12
SANFORD MATTHEW R & KATHLEEN D	19	50	13	28
SANGA ZOHMING & ROPARI RUMPA*	29	49	12	9
SANKPILL DEBRA F & DENNIS R HARTMAN & KARL	55	45	12	24
SANNER STEWART*	43	47	13	9
SANNING JOSEPH H & STEPHANIE*	37	48	12	3
SANTILLAN FRANCISCO OLIVARES & DEBBIE K*	27	49	13	24
SANTOYO JEROME C & EVA MARIE	27	49	13	29
SANTOYO JEROME C & EVA MARIE*	27	49	13	28
SANTOYO STEVE*	31	49	11	30
SAPP AARON K & HEIDI B*	51	46	12	34
SAPP AIMEE	29	49	12	27
SAPP ANDREW H & MEGAN K	51	46	12	26
SAPP ANDREW H & MEGAN K*	29	49	12	20
SAPP BILLY G & GLENDA I	37	48	12	26
SAPP BRIAN KEITH*	55	45	12	7
SAPP CLIFFORD H & SHIRLEY A, RT	51	46	12	26
SAPP CLINT R & KRISTIN D	23	50	11	30
SAPP CONST LLC*	39	48	11	7
SAPP CONTRACTORS LLC*	51	46	12	35
SAPP CONTRACTORS LLC*	55	45	12	3
SAPP COREY*	55	45	12	4
SAPP DAN E & GLORIA A*	37	48	12	12
SAPP DANNY L & GLORIA H	51	46	12	4
SAPP DANNY R, RT	39	48	11	9
SAPP DARLA LEIGH & GREG GOE	51	46	12	13, 14, 23, 24
SAPP DARRELL M & SAMANTHA K	45	47	12	33
SAPP DARRELL MILTON	45	47	12	33
SAPP DAWN ELIZABETH	51	46	12	12
SAPP DENNIS & MARY, TRST*	29	49	12	23
SAPP DENNIS G & JANET E	53	46	11	5
SAPP DENNIS G & JANET E*	53	46	11	4
SAPP DENNIS, TRST	45	47	12	13
SAPP DENNIS, TRST	51	46	12	17
SAPP DON WADE & KELSIE SAPP*	55	45	12	10
SAPP DONALD E & SANDRA L*	43	47	13	11
SAPP ELVIN E, RT*	27	49	13	20
SAPP EVERETT*	53	46	11	7
SAPP GENE H & CHARLENE*	51	46	12	34
SAPP GLEN E	53	46	11	7
SAPP GLEN E & LOIS E	55	45	12	16
SAPP GLORIA HAZEL & BONNIE HAZEL ATKINS	45	47	12	32, 33
SAPP GLORIA HAZEL & BONNIE HAZEL ATKINS	51	46	12	4
SAPP GLORIA HAZEL & BONNIE HAZEL ATKINS*	51	46	12	4
SAPP HELEN J, RT	51	46	12	19
SAPP HOLLIS GARRETT JR*	29	49	12	23, 24
SAPP HOLLIS JR*	29	49	12	26
SAPP J SCOTT & KRISTINA L	47	47	11	30
SAPP JAMES A	45	47	12	24
SAPP JAMES B	45	47	12	13
SAPP JAMES HENRY & BARBARA, TRS	45	47	12	33
SAPP JAMES HENRY & BARBARA, TRS*	37	48	12	2
SAPP JAMES LLOYD	47	47	11	29
SAPP JAMES SCOTT & KRISTINA	47	47	11	30
SAPP JEFFREY R & ELIZABETH M*	51	46	12	34
SAPP JOHN H	45	47	12	2
SAPP JOHN H & AUDREY A*	35	48	13	29
SAPP JON ADAM	45	47	12	33
SAPP JON ADAM	51	46	12	4
SAPP KACIE*	53	46	11	5
SAPP KAREN	47	47	11	18
SAPP KRISTOPHER R & MICHELE L*	51	46	12	28
SAPP LESLIE JOE & MARY LYNN	27	49	13	35
SAPP LONNIE R & SHARON J, TRST	51	46	12	18, 19

Boone County Owner Index

NAME	PG	T	R	SEC
SAPP MARK A & DIANE C	51	46	12	26
SAPP MARVIN E & KATHLEEN R	41	47	14	1
SAPP MARVIN E & KATHLEEN R	43	47	13	6
SAPP MARVIN E & KATHLEEN R*	41	47	14	1
SAPP MARVIN E & ROBERT & JANE SAPP, FT*	43	47	13	20
SAPP MARY G, RT	27	49	13	20
SAPP MARY G, RT*	27	49	13	20
SAPP MICHAEL & JESSICA*	49	46	13	24
SAPP MICHAEL A & RENEA A, TRST*	51	46	12	27
SAPP MICHAEL R*	29	49	12	11
SAPP NATHAN J	25	49	14	28
SAPP RANDALL H & JANI L, RT	51	46	12	12
SAPP RANDY D & DONNA RAE*	51	46	12	34
SAPP ROBERT & JANE, FT	15	51	11	29, 32
SAPP ROBERT & JANE, FT & MARVIN	21	50	12	17, 18
SAPP ROBERT & JANE, FT & MARVIN*	21	50	12	18
SAPP ROBERT & JANE, FT*	43	47	13	5, 6
SAPP ROBERT D*	51	46	12	34
SAPP ROBERT DOUGLAS & JESSICA*	51	46	12	34
SAPP ROBERT L & JANE	27	49	13	26
SAPP RODNEY & LETA	51	46	12	22
SAPP RUSSELL D & DEBORAH J	39	48	11	31
SAPP SHAWN N & JANIS K	27	49	13	20
SAPP SHELBY W & KATLYN R SISAK	45	47	12	13
SAPP STEVEN D & ELIZABETH M, RT	45	47	12	2
SAPP SUSAN G & TERRY G	33	48	14	26
SAPP TERRY G & SUSAN G*	33	48	14	26
SAPP TERRY L*	43	47	13	2
SAPP TERRY L*	51	46	12	6
SAPP TOBY & DANA	53	46	11	7
SAPP VICTOR R & JACALYN K*	51	46	12	34
SAPP WARREN N & BETTY A, JT*	37	48	12	28
SAPP, FT	45	47	12	9
SAPP, TRST	45	47	12	28
SAPPINGTON DAVID E & LINDA C*	51	46	12	7
SAPPINGTON JAMES D & RAGAN R*	49	46	13	36
SAPPINGTON JAMES P & ROBIN D	15	51	11	6
SAPPINGTON JOANNA C	15	51	11	6
SAPPINGTON JOANNA C*	15	51	11	6
SAPPINGTON ROBERT & HARRIETT GREEN-SAPPINGTON	39	48	11	4
SARDIS FORREST H & KATRYNA R*	33	48	14	2
SARKAR DANIEL & JANETTE	33	48	14	21
SARKAR DANIEL & JANETTE*	35	48	13	20
SARTAIN PATRICK & GINGER*	49	46	13	26
SARTAIN PATRICK*	49	46	13	26
SARTIN LISA M*	29	49	12	14
SATTERFIELD ROBERT W & JESSICA W & JOHNNIE L	49	46	13	12
SATTERLY MEGAN D*	29	49	12	9
SATTLER DANNY P & TINA R*	37	48	12	2
SAUCEDA JONATHAN GERARDO & LEAH CHRISTINE ENSOR*	11	51	13	12
SAUCIER MICAH	51	46	12	7
SAUCIER NATHANIEL & JEANNETTE	55	45	12	2
SAUMS RONALD L	31	49	11	9, 10
SAUNDERS DARYL R & ZOFIA E*	27	49	13	25
SAURO BENJAMIN L & SARAH N*	43	47	13	9
SAVAGE STEPHEN & JOAN, TRST*	27	49	13	20
SAVAGE STEPHEN J & WAYNE E	43	47	13	1, 27, 28
SAVANNAH PRAIRIE ESTS LLC	19	50	13	27
SAVANNAH PRAIRIE ESTS LLC*	19	50	13	27
SAVICH ARTHUR W & JANET L	11	51	13	24
SAVICH JASON & JENNIFER*	21	50	12	34
SAVICH MELVIN G	11	51	13	24
SAVILLE EDWARD R & ARLENE G	15	51	11	20, 21
SAWYER BRET*	29	49	12	29
SAX JEAN M & SHARON LYNN LEE*	27	49	13	22
SAXE DARLENE MARIE*	37	48	12	12
SAYERS DONALD	23	50	11	5, 6
SAYERS JOHN & EILEEN	21	50	12	3
SAYLOR ARON M & HEIDI M*	43	47	13	9
SAYLOR JAMES A & KATHY L*	55	45	12	4
SAYRE CHAD W & KAREN G*	29	49	12	15
SBC TOWER HOLDINGS LLC	51	46	12	5
SBC TOWER HOLDINGS LLC*	11	51	13	36
SBH PPTYS LLC	27	49	13	32
SBH PPTYS LLC*	27	49	13	33
SCABOO ANDREW & KAREN*	45	47	12	17
SCANLON JAMES H & LORI J	43	47	13	17, 20
SCATES DUSTIN W & KIMBERLY M*	35	48	13	20
SCHAAK SARAH & CURTIS PRITZL	45	47	12	4
SCHAAL ROBERT A & ANGELA S*	43	47	13	8
SCHACHER MICHAEL & EDWARD & ANTONIA*	27	49	13	25
SCHACHTNER RAYMOND & SANDRA*	45	47	12	18, 19
SCHAD DAVID*	29	49	12	16
SCHAEFER BRENT*	51	46	12	32
SCHAEFER DOUGLAS & SHERRY L	29	49	12	1
SCHAEFER KURT U & STACIA L	43	47	13	8
SCHAEFER MARTIN E & C RICHARD & VIOLET C*	27	49	13	25
SCHAEFER ROGER LEE & JUDY KAY	29	49	12	8
SCHAEFER SUE ANN, TRST	29	49	12	10
SCHAEFFER CHARLES E	27	49	13	17
SCHAEFFER MARY L	33	48	14	26, 35
SCHAEZLER BRIAN & LYNN*	35	48	13	27
SCHAFER ERIC & SARA*	27	49	13	24
SCHAFER ERIC & SARA*	37	48	12	11
SCHAFER JEFFREY R & CATHERINE A*	29	49	12	34
SCHAFER PHILIP & CAROL	19	50	13	16
SCHAFERMEYER KENNETH ERICH	19	50	13	13
SCHAFFER MATTHEW & WHITNEY*	51	46	12	13, 14
SCHAFFER MEGAN N*	27	49	13	24
SCHAFFNER MICHAEL & MICHELLE*	37	48	12	28
SCHAKE TRENT E & HEATHER J*	33	48	14	2
SCHAKEL KARL W & DORIS G*	27	49	13	24
SCHALLER CASEY THOMAS & KARI MICHELE QUALIFIED	51	46	12	1
SCHALLON KEVIN E & ANGELYNN M*	33	48	14	1
SCHAMS KAREN*	51	46	12	8
SCHARF BRADLEY JR & MARTHA RASCH	47	47	11	19
SCHATZER CRAIG S*	35	48	13	29
SCHATZER DUSTIN J & RAMONA R*	51	46	12	33
SCHATZER JAMES E & LINDA M*	55	45	12	10
SCHATZER NICHOLAS L & LEANN N SHEPHARD*	29	49	12	17
SCHATZER STEVEN R & JULIA A*	37	48	12	12
SCHAUER DANA W & JO ANN	51	46	12	35
SCHAUF BURTON G & COLETTE A	27	49	13	21
SCHAUMBURG MARK & MERCEDES BURNAM-SCHAUMBURG*	35	48	13	20
SCHEER BRENT	55	45	12	11
SCHEER JOHN L & SUSAN K	51	46	12	23
SCHEER KYLE & AMY	45	47	12	21
SCHEETZ PAUL & MELISSA	21	50	12	9
SCHEETZ PAUL J	13	51	12	27
SCHEETZ PAUL J & MELISSA R	13	51	12	27
SCHEETZ PAUL J & MELISSA R	21	50	12	2, 12, 13
SCHEIDT WILLIAM J & ROSE M*	37	48	12	16
SCHEITER JOHN A & CINDY J*	21	50	12	17
SCHEKORRA JAMES R & CLAUDETTE*	55	45	12	14
SCHELICH PAUL & DONNA JANEENE*	27	49	13	12
SCHELLMAN BEN & KELLY	51	46	12	6, 7
SCHEPERLE DALE A & ALVYNE G	55	45	12	11
SCHERMERHORN SANDRA J	27	49	13	29
SCHIEFER SANDRA L & PHILIP A	33	48	15	1
SCHIERBECKER KURT W	47	47	11	28
SCHIERBECKER KURT W & JENI L*	47	47	11	28
SCHIERMEIER TREVOR J & LINDSEY K ZELENAK*	45	47	12	18, 19
SCHILB AMBER*	27	49	13	24
SCHILB RANDALL KEITH*	37	48	12	3
SCHILKE LAWRENCE E & LORRAINE M*	43	47	13	8
SCHIMMING ROBIN*	27	49	13	11
SCHINAGL WERNER*	35	48	13	20
SCHINAGL WERNER*	37	48	12	16
SCHINDLER DONALD N & MELINDA J BRIDGES	13	51	12	20
SCHLACKS RENTALS LLC*	37	48	12	12
SCHLACKS RENTALS LLC*	39	48	11	7
SCHLACKS WILLIAM IV & KAITLYN*	37	48	12	27
SCHLEMEYER DAVID G & CATHERINE L MOHESKY	31	49	11	7
SCHLEMPER MARK L & LISA A	23	50	11	32
SCHLER TERRY R*	27	49	13	12
SCHLICHER JAMES D & LINDA D*	29	49	12	17
SCHLIENTZ HARRY & LISA	51	46	12	28
SCHLINK CARLA S & RODGER	51	46	12	22
SCHLOOT JOHN R & ROSEMARY D*	21	50	12	26
SCHLOSS JACOB A & DEBORAH L LUCHENBILL*	37	48	12	3
SCHLOTTACH HAZEL*	37	48	12	21
SCHLOTZHAUER EDWARD & MARY, RT	49	46	13	25
SCHLOTZHAUER RODERIC & TERESA	49	46	13	25
SCHLUDE ROGER JR & JILL WIENEKE	31	49	11	29
SCHLUP MARIE & ROBERT SCHLUP JR*	27	49	13	12
SCHLUP PETER*	45	47	12	15
SCHMALTZ RICHARD A & PATRICIA W*	35	48	13	27, 28
SCHMERSAHL PETER C & LISA K*	15	51	11	28
SCHMIDT BENJAMIN JEREMIAH*	21	50	12	3
SCHMIDT COLLEEN RAE	21	50	12	3
SCHMIDT CURTIS L*	13	51	12	35
SCHMIDT FREDERICK E	35	48	13	7
SCHMIDT HARLAND SCOTT, RT*	43	47	13	24
SCHMIDT JOSHUA A & KIM E	49	46	13	13
SCHMIDT RITA L*	29	49	12	10
SCHMIDT RYAN & LACEY	53	46	11	18
SCHMIDT WILLIAM JR & PATRICIA*	27	49	13	35
SCHMITT CHRISTOPHER III & JEANNE*	35	48	13	27, 28
SCHMITTER KALA DANAE*	37	48	12	16
SCHMITZ JEAN FAMILY A, TRST	15	51	11	3
SCHMITZ ROGER & ELLEN*	27	49	13	25
SCHMOCKER GLORIA JUNE*	51	46	12	27
SCHMOCKER RONNIE G*	51	46	12	34
SCHNAARE DANIEL L & JANETT L, RT	15	51	11	28
SCHNABEL ROBERT D*	43	47	13	14
SCHNARR STEVEN & MELANIE CHENEY*	45	47	12	6
SCHNARRE BRIAN & FRANCES, FT	13	51	12	11, 13, 14, 23, 24
SCHNARRE DARIN	13	51	12	14, 23
SCHNARRE DARIN K & CHRISTINA L	15	51	11	20, 21
SCHNARRE DARIN*	13	51	12	23
SCHNARRE JOEL & BARBI THORNHILL-SCHNARRE	13	51	12	24
SCHNARRE JOEL & BARBI THORNHILL-SCHNARRE*	13	51	12	13
SCHNARRE KEITH & SANDRA*	13	51	12	24
SCHNARRE KEITH & SANDRA, RT	13	51	12	1, 2, 11, 12, 13, 14, 23, 24, 25, 26, 35
SCHNARRE KEITH & SANDRA, RT*	13	51	12	11, 23
SCHNEIDER A E*	35	48	13	33
SCHNEIDER JANIS E, TRST	29	49	12	17
SCHNEIDER JANIS E, TRST*	29	49	12	17
SCHNEIDER JEFFERY L & NANETTE K	27	49	13	2
SCHNEIDER MAURICE & ELIZABETH	21	50	12	20
SCHNEIDER PAUL & DEANNA J*	43	47	13	8
SCHNEIDER RICHARD-CONNIE, TRST	23	50	11	8
SCHNELL DENNIS & REBEKAH	13	51	12	16, 20, 21, 29, 31, 32
SCHNELL DENNIS & REBEKAH*	13	51	12	21
SCHNELL JACQUELYNN RENEE*	35	48	13	17
SCHNELL JOE L & BARBARA J	13	51	12	28
SCHNELL LARRY V & LINDA K	23	50	11	22
SCHNELL RANDALL R & KELLI K	29	49	12	23
SCHNELL RANDALL R*	29	49	12	23
SCHNELL THOMAS FRANKLIN	25	49	14	30
SCHNELLER JOHN T & KAREN ANNE GRINDLER	19	50	13	30
SCHNELLER JOHN T & KAREN ANNE*	19	50	13	19
SCHNELLER KENNETH E & TIFFANY	31	49	11	5
SCHNELLER KENNETH E & TIFFANY*	31	49	11	5
SCHNURBUSCH GARY L	27	49	13	30
SCHNURBUSCH GARY L*	27	49	13	31
SCHOEN DEREK JOHN	43	47	13	22
SCHOENEBERG JASON B & VALERIE L*	37	48	12	3
SCHOENGARTH DANER H*	37	48	12	16
SCHOENGARTH DASSEL, RT	39	48	11	32, 33
SCHOENGARTH REGAN	39	48	11	6
SCHOENGARTH REGAN*	31	49	11	19
SCHOENIKE JO ANN*	29	49	12	16
SCHOENIKE ROBERT & ANNA MARIE	33	48	14	10
SCHOFIELD DON & MARILYN	37	48	12	13
SCHOLES EUGENE ROBERT III*	21	50	12	23
SCHOLES MARC F & DEBORAH E, RT	49	46	13	24
SCHOLES TAYLER & KYLE A BAKER*	21	50	12	23
SCHOLLMEYER JON D & KRISTINA L KIRLEIS*	27	49	13	25
SCHOLTEN BEVERLY C*	33	48	14	2
SCHOLTZHAUER NICHOLAS & RACHEL	49	46	13	25
SCHOMMER WILLIAM & SUSAN	27	49	13	31, 32
SCHOMMER WILLIAM & SUSAN*	27	49	13	32
SCHONE BRUCE*	27	49	13	26, 35
SCHONHARDT KATHLEEN & JUSTIN J & REBECCA J*	55	45	12	10
SCHONHARDT KATHLEEN J*	55	45	12	10
SCHONHARDT THOMAS & LAURA*	33	48	14	1
SCHOOL GROUNDS*	11	51	13	26
SCHOOL GROUNDS*	23	50	11	29
SCHOOL GROUNDS*	25	49	14	2
SCHOOL GROUNDS*	55	45	12	12
SCHOOLER DERRICK & MOLLY	51	46	12	17
SCHOOLER STEVEN SCOTT*	23	50	11	6
SCHOOLER'S CONST LLC	51	46	12	9
SCHOOLER'S CONST LLC*	51	46	12	9, 16
SCHOOLER'S CONST LLC*	55	45	12	10
SCHOOLEY JOHN MARK & GENNY R*	35	48	13	28
SCHOOLEY KIMBERLY M	11	51	13	19
SCHOOLEY KIMBERLY M	9	51	14	24
SCHOONE META A*	29	49	12	35
SCHOUTEN CHARLES L & PENNY C, FT	19	50	13	15
SCHOUTEN PAUL L & HENRIETTA	19	50	13	17
SCHOWENGERDT BRANDON & JACLYNN	21	50	12	30
SCHOWENGERDT BRANDON & JACLYNN*	27	49	13	12
SCHRADER JAMES M & ELLA M*	55	45	12	3
SCHRADER MARGARET ANNE*	29	49	12	10
SCHREIBER CHRISTOPHER H	47	47	11	27, 34
SCHREIBER ROBERT J JR & CAROL A	47	47	11	27
SCHRIEWER H LANDIS & LUCILLE H, TRS	33	48	14	24
SCHROCK JAYMES MICHAEL II & MARIBEL ENRIQUEZ LOPEZ*	35	48	13	20
SCHROEDER DENNIS J & VICKI L	45	47	12	9
SCHROEDER KEVIN G W & STACY R*	43	47	13	11, 14
SCHUBERT SHARI*	35	48	13	20
SCHUCHARD MATTHEW & KATHRYN RIESENBERG*	43	47	13	3
SCHUCHARD MATTHEW*	37	48	12	12
SCHUELLER MICHAEL J & JORDANA A URBIK*	33	48	14	12
SCHUENEMEYER THOMAS J & NANCY L*	45	47	12	4
SCHUERENBERG JERRY P & JANICE	51	46	12	6
SCHUERMANN KURT R & CAROL	25	49	14	2
SCHUERMANN VERNON J & SUSAN M*	37	48	12	12
SCHUETTE WILLIAM & CATHERINE	43	47	13	11
SCHUETZE GARY F & GAIL L	19	50	13	34
SCHUFFMAN DORN B & MARCELLA	47	47	11	17
SCHUH PAULA J & AUGUST ADKINSON*	37	48	12	1
SCHULL BRUCE & DEBORAH*	21	50	12	3
SCHULTE CAMERON & KALLI	51	46	12	30
SCHULTE CAROLYN	45	47	12	17
SCHULTE ERICA*	37	48	12	12
SCHULTE HALEY & TREVOR JUDKINS*	29	49	12	26
SCHULTE HAROLD J & JOANN	19	50	13	28
SCHULTE JAMES W & RITA M, RT	29	49	12	25, 26, 36
SCHULTE JAMES W & RITA M, RT*	29	49	12	36
SCHULTE JONATHAN DAVID & JULIE MARIE MILES	29	49	12	6
SCHULTE LENORA E*	55	45	12	3
SCHULTE MARTIN W & JENNIFER J*	37	48	12	3
SCHULTE MELISSA*	37	48	12	12
SCHULTE RICHARD D & LIEHA M*	37	48	12	3
SCHULTE SCOTT W & LYNN	37	48	12	31
SCHULTE, JLT*	39	48	11	6
SCHULTZ BRIAN & SUSAN*	35	48	13	28
SCHULTZ BRIAN A & DENISE S	23	50	11	6
SCHULTZ BRYAN A & HEATHER N	23	50	11	9
SCHULTZ CURTIS & KYLIE RICE*	37	48	12	12
SCHULTZ EDWARD L & CARRIE L	23	50	11	5, 6
SCHULTZ GARY & KELLI	29	49	12	15
SCHULTZ GREGORY S & STEPHANIE NICOLE PIOTTER*	39	48	11	6
SCHULTZ JANELLE L	29	49	12	11
SCHULTZ JOHN W III & KENNETH H	23	50	11	10
SCHULTZ JOHN W III*	27	49	13	11
SCHULTZ JONATHON A*	37	48	12	12
SCHULTZ JOSHUA N & AMY E	29	49	12	11
SCHULTZ JULIE E*	29	49	12	18
SCHULTZ KENNETH & LAURA	21	50	12	12
SCHULTZ KRISTOPHER & RONDA	15	51	11	20
SCHULTZ LINDA MARIE*	51	46	12	19
SCHULTZ LOREN G & KELLY D	31	49	11	29
SCHULTZ MARK E & SUSAN L	13	51	12	29
SCHULTZ MARK E & SUSAN L*	13	51	12	29
SCHULTZ SHAWN C & STEPHANIE R	23	50	11	9
SCHULTZ WILLIAM JR & ELIZABETH	31	49	11	6, 7
SCHULZ BENJAMIN & AMBERLY WOODS*	27	49	13	24
SCHULZ JOHN H & CANDACE J*	27	49	13	24
SCHULZ RYAN L & KAITLYN N SCHISLER*	37	48	12	3
SCHULZ STEVEN E & SANDRA E*	37	48	12	1
SCHUMAKER NATHAN W & AMANDA D	11	51	13	2
SCHUPPAN SUSAN S, RT	43	47	13	3
SCHUSTER CHARLES & IRENE NOLIN*	27	49	13	11
SCHUSTER KYLE & PAIGE	29	49	12	35
SCHUSTER MICHAEL A & BEVERLY A*	37	48	12	1
SCHUTTE KENNETH R*	27	49	13	22
SCHUYLER JEFFREY R & LINDA S*	35	48	13	33
SCHWAB DAVID M & ARLENE M	31	49	11	9
SCHWALENBERG BENJAMIN S*	37	48	12	2
SCHWANDT NICHOLAS & TIFFANY*	11	51	13	32
SCHWAN'S SALES ENTERPRISES INC*	45	47	12	10
SCHWARTZ ARLENE K*	27	49	13	25
SCHWARTZ DONALD & LUCILLE, FT*	27	49	13	29
SCHWARTZ TED R & BONNIE K*	35	48	13	27
SCHWARZ BENYAMIN & RACHEL	43	47	13	11
SCHWARZ TOM & HALEY C*	43	47	13	1
SCHWEBE HERBERT A & JUDITH A	31	49	11	17

Boone County Owner Index

NAME	PG	T	R	SEC
SCHWEIKERT JANICE KAYE, RT	47	47	11	3, 4
SCHWEIKERT JANICE KAYE, RT*	37	48	12	33
SCHWEIKERT JANICE KAYE, RT*	45	47	12	4
SCHWEIKERT KEVIN & REBECCA*	19	50	13	34
SCHWEIKERT KEVIN M & REBECCA L*	29	49	12	13
SCHWEND KIMBERLY E*	27	49	13	25
SCHWENDINGER KRIS & SUSAN*	35	48	13	28
SCHWENNESEN TIMOTHY & DEBORAH*	15	51	11	22
SCISM REX & CARMAN & DONALD*	29	49	12	11
SCOLES LYNDELL D & SHARON	39	48	11	20, 29
SCOTT ADAM W & LACY D	33	48	14	27
SCOTT CARLOS & MARY	25	49	14	9, 10, 15, 16, 21, 22
SCOTT CARLOS & MARY*	25	49	14	9, 10, 15,
SCOTT CHARLEE R & RICKEY W WINEMILLER II*	37	48	12	12
SCOTT CHARLES W & EMILY L & EMILY SUZANNE SCOTT LAY	29	49	12	13
SCOTT CHERYL L	21	50	12	18
SCOTT DARLAYNA*	27	49	13	25
SCOTT DONALD*	37	48	12	14
SCOTT ERIC J & PATRICIA BECKER	51	46	12	12
SCOTT JOSEPH B & KIBBY L SMITH*	37	48	12	2
SCOTT KEVIN G & TAMARA S*	51	46	12	22
SCOTT LARRY G & DONNA K*	45	47	12	18
SCOTT LEE A & KAREN L	15	51	11	28
SCOTT LISA ANN*	27	49	13	6
SCOTT LORENZO & JOLANDA*	35	48	13	29
SCOTT LOUIS D & VICKY G	39	48	11	31
SCOTT MARJORIE J	43	47	13	24
SCOTT MICHAEL J & ALANA M BARRAGAN-SCOTT	29	49	12	34
SCOTT RACHEL & CALEB J*	27	49	13	24
SCOTT REGGIE A & LYNETTE M*	29	49	12	20
SCOTT SALLY S & GARY B	13	51	12	20, 29
SCOTT STEVEN LEE & SUSAN KAY	33	48	14	16
SCOTT STEVEN M & HEATHER E	39	48	11	32
SCOTT STEWART L & JENNIFER K*	27	49	13	22
SCOTT THOMAS M & DENISE D*	37	48	12	10
SCOTT TRAVIS WADE & SUSAN CAROL'	43	47	13	23
SCOTT WILIAM J & TABITHA R	55	45	12	3
SCOTT WILLIAM S & PAULA M*	21	50	12	3
SCOTTS CENTRAL MO LLC*	35	48	13	8
SCRIBNER ROBERT & DORIS, TRST	27	49	13	20
SCRUGGS JASON D*	29	49	12	9
SCRUGGS ROBIN E & CURTIS WAYNE*	27	49	13	25
SCZEPANSKI SUSAN M*	45	47	12	4
SEAMAN KERRY & JESSICA M SWARTZ'	27	49	13	11
SEARS ALEXANDER*	37	48	12	12
SEARS JAMES M	45	47	12	1, 12
SEARS MICHAEL & BARBARA*	43	47	13	2
SEBOLDT JOHN K*	33	48	14	1
SEBOLDT TERRENCE D & JUNE M*	27	49	13	20
SEBOLT BRYON J & MELISSA R*	43	47	13	10
SEBRANEK JOHN MICHAEL*	27	49	13	25
SECRETARY OF HOUSING & URBAN DVPMT*	43	47	13	10
SECRETARY OF VETERANS AFFAIRS*	27	49	13	25
SEDER SHARON GAYLE, TRST*	37	48	12	21
SEDGWICK SCOTT & GENET	33	48	14	9, 16
SEE GEORGE	11	51	13	2
SEE WILLIAM J*	27	49	13	11
SEEMAN JAMES R & THERESA M ANTWEILER-SEEMAN*	37	48	12	1
SEEVER RICHARD L*	33	48	14	16
SEGAFREDO CHRIS L & CINDY L*	37	48	12	21
SEGAL STEVEN S & CATHARINE A MOUTON, RT	33	48	14	27
SEGARINI MELVIN F & CAMEILA C*	37	48	12	3
SEGRESS STAN & CHRISTINE M*	17	50	14	23
SEIBERT JAMES F & PAMELA S	31	49	11	5, 6
SEIBERT JAMES F & PAMELA S*	37	48	12	16
SEIDEL DAVID L & BARBARA J*	33	48	14	2
SEIDEL JESSIE*	11	51	13	30
SEIDEL JESSIE*	9	51	14	25
SEIDER GARY L & ANN L*	15	51	11	29
SEIFERT GRETCHEN & JOHN SCHOENEWALDT	13	51	12	26, 34, 35
SEILER JOHN GEORGE & NANCY	19	50	13	11
SEILER ROBERT C*	37	48	12	12
SEILING DANIEL R*	27	49	13	2
SEILING DANIEL R*	39	48	11	8
SEILING TONY & DAWNELLE	31	49	11	3
SEKOL DAVID A & YOLANDA M*	29	49	12	17
SELBACH CHARLES A & MARJORIE A*	51	46	12	9
SELBY JEAN & SUE STULGO	47	47	11	18
SELBY JOHN KIRTLY, RT	15	51	11	22, 23, 26
SELBY ROBERT W & CAROLYN R	51	46	12	10
SELBY TERRY L & PATRICIA L	45	47	12	12
SELF JAY & DEBBIE, FT	27	49	13	9
SELL CLOVIS MAX*	45	47	12	4
SELL, FT	55	45	12	13
SELLE CATHY ANNE & WAYNE E WOLZ*	35	48	13	20
SELLE KENNETH LOUIS & LINDA K*	43	47	13	9
SELLERS HARRY E & MARGARET R*	51	46	12	27
SELTING BONITA R*	37	48	12	3
SELTING KIM	45	47	12	1
SELTSAM ROBERT W, TRST	25	49	14	21, 28, 29
SELTSAM ROBERT W, TRST*	35	48	13	28
SEMAR MARK & BEVERLY POTTEBAUM*	37	48	12	12
SEMBENOTTI DENNIS & SUSAN	21	50	12	23
SEMON ANITA B, TR	33	48	14	1
SEMON ANITA B, RT	25	49	14	13, 14
SEMON ANITA B, RT*	25	49	14	3
SEMON ANITA B, RT*	27	49	13	24
SEMON JOHN H & LENA K & KIMBERLY ROCHELLE	25	49	14	3, 10
SEMON MARY A & THOMAS L ROBBINS	25	49	14	10
SEMON STEVEN D & JACKIE L	51	46	12	18
SENDOBRY MARY	51	46	12	11
SENOR RICHARD L & LINDA M	23	50	11	21
SENOR VERNON D & THELMA J	29	49	12	6
SENSINTAFFAR LEE GREGORY & ELIZABETH GRACE*	27	49	13	35
SENTER THOMAS C & SARAH*	37	48	12	3
SENTILLES F DENNIS, TRST	33	48	14	16
SENTILLES F DENNIS, TRST*	33	48	14	16
SENTINEL PPTYS LLC*	35	48	13	20
SENTRY ROAD FARM LLC	29	49	12	13
SENTRY ROAD FARM LLC	31	49	11	18
SENTRY, TRST	37	48	12	15
SEPPO PAUL & MARY EAKINS & JONATHAN & ANDREA SEPPO*	35	48	13	33
SERAK KELDA*	27	49	13	2
SERENTIY GARDENS, TRST	39	48	11	4
SERR SYNDEE J*	27	49	13	14
SESSIONS GERALD W & SHARON A*	35	48	13	20
SEVENTY-TWO 70 LLC*	37	48	12	3
SEWELL ROBERT & REVA*	27	49	13	3
SEXTEN WILLIAM J & JULIE A*	43	47	13	24
SEXTON GLORIA J & MICHAEL & LESLIE A PARKER	19	50	13	28
SEXTON JOSEPH	19	50	13	26
SEXTON JOYCE E & WILLIAM W SEXTON JR*	21	50	12	19
SEXTON MICHAEL T & AMBER N*	15	51	11	20, 29
SEXTON STELLA B & MARY J SEXTON*	27	49	13	22
SEXTON WILLIAM W III & KATELYN M	23	50	11	33
SEXTON WILLIAM W JR & JOYCE E	23	50	11	33
SEXTON WILLIAM W JR & JOYCE E	31	49	11	4
SHACKELFORD GEOFFREY & BROOK*	27	49	13	25
SHACKELFORD JANICE & DAN	27	49	13	28
SHACKELFORD JANICE A & DAN A	27	49	13	28
SHADWICK JONATHAN B*	27	49	13	24
SHAFER LUCAS D & STEPHANIE*	27	49	13	29
SHAFFER ADAM & TIFFANY HARBIN*	37	48	12	10
SHAFFER FRANK & MARY ANNABELLE*	29	49	12	18
SHAFFER GORDON F & LUCY E*	35	48	13	28
SHAFFER NICHOLE J*	27	49	13	11
SHAHAF HADAS*	27	49	13	25
SHAHMORADI MOHAMMAD & IRAN SADAT TABATABAEIAN*	35	48	13	20, 36
SHAHMORADI MOHAMMAD & IRAN SADAT TABATABAEIAN*	43	47	13	1
SHALIMAR GARDENS HOMEOWNERS ASSOC*	27	49	13	25
SHALOM SPIRITUAL LIFE CENTER INC	33	48	14	23
SHAM LA RING & NANG JI LAHPAI*	27	49	13	24
SHANAELK SHARIFA*	35	48	13	20
SHANAHAN MICHAEL S & SHARON E*	29	49	12	17, 20
SHANEBERGER JEAN M & TIMOTHY J*	37	48	12	1
SHANG YI & LEI ZHU SHANG*	43	47	13	8
SHANNON KENT & MARCIA	23	50	11	3
SHANNON WILLIAM L & LENZE R	13	51	12	35
SHANNON, FT	45	47	12	18
SHANSEY WILLIAM M	47	47	11	27
SHAON ROBIN*	29	49	12	9
SHARKEY MELISSE JILL & MICHELE ANN SYLVESTER*	55	45	12	1
SHARON CHARLES W & CAROLYN	13	51	12	22
SHARP ANTHONY D*	37	48	12	21
SHARP DAVID & CHRISTINA	17	50	14	13
SHARP JEFFREY G & MICHELLE L	53	46	11	7
SHARP LEROY III & KATHY B	33	48	14	6
SHARP MORGEN C*	29	49	12	1
SHARP VICTOR B & CHRISTINA L	13	51	12	7, 18
SHARR RONALD J & SARAH*	29	49	12	20
SHAVER JASON T & JOANNA R*	35	48	13	29
SHAW ALBERT R & JENNIFER P	51	46	12	12, 13
SHAW CHARLES E & JANICE K	39	48	11	6
SHAW CHASE W*	33	48	14	4
SHAW CRAIG A & CHRISTINA Y SADOWSKI-SHAW*	35	48	13	20
SHAW DANIEL P & JEAN R	23	50	11	5
SHAW DEBORAH S*	35	48	13	17, 20
SHAW HUBERT P & ALICIA C*	11	51	13	23
SHAW JACK VERNON JR	19	50	13	31
SHAW JAMES R & MARY JO	27	49	13	23, 24
SHAW JASON & JERI	21	50	12	18
SHAW JONATHAN A	17	50	14	13
SHAW JOSHUA	13	51	12	34, 35
SHAW LARRY W & CATHERINE E*	35	48	13	17
SHAW LOIS, RT	27	49	13	33
SHAW MARTY D & DEBORAH S	43	47	13	17
SHAW MARTY O'CONNER & CIERA MARIE SHAW	43	47	13	17
SHAW MARY A & BOB G & HAZEL J WOODS TR	45	47	12	24
SHAW TERESA L	19	50	13	18
SHAW THOMAS B & JESSICA M*	19	50	13	1
SHAW TROY & MEREDITH*	33	48	14	2
SHAWN AL & ALAA H SHAWN*	37	48	12	27
SHAWVER CHARLES M & LAURIE J	51	46	12	1
SHAWVER STANLEY W & CHERI P SAPP, RT	27	49	13	16, 17
SHAY LORA M*	37	48	12	28
SHEA DEIRDRE C*	19	50	13	24
SHEA ERNEST(BRITT) & JULIE*	37	48	12	1
SHEEHAN ANN E*	37	48	12	3
SHEEHAN EILEEN L*	47	47	11	29
SHEEHAN JOHN*	37	48	12	3
SHEELY RONALD D & MARINELLE*	37	48	12	2
SHEETS CURTIS D & KIMBERLY L	11	51	13	13
SHEETS KENNETH D & DONNA L BOGGS	29	49	12	23
SHEETS KENNETH D*	29	49	12	19
SHEETS LARRY R & LISA F*	17	50	14	36
SHEETS LOIS J*	39	48	11	9
SHEETS PHILLIP D & MARY I*	39	48	11	5
SHEETS STANLEY D & SHARON K, FT*	29	49	12	16
SHEETS WILLIAM D & COLLEEN A, FT*	37	48	12	2
SHEFFEL MICHAEL JR & CHRISTINA*	37	48	12	3
SHEFFIELD OLIVER & JOYCE A*	23	50	11	6
SHELBY PROPERTY INVS LLC*	35	48	13	28
SHELBY SAMUEL E & JOYCE R*	25	49	14	24
SHELLER CHARLES E*	35	48	13	20
SHELTER ENTERPRISES INC*	45	47	12	25
SHELTON AARON*	55	45	12	3
SHELTON ADAM & KACEY*	51	46	12	8
SHELTON ERIC W*	51	46	12	24
SHELTON JAROD & KRISTI	15	51	11	28
SHELTON JOHN BRIAN	19	50	13	4, 9
SHELTON MICHAEL & ANGELA*	33	48	14	12
SHELTON RONALD K & KAREN R	51	46	12	24
SHENK KEVIN R*	23	50	11	32
SHEPARD SUMMER A & LARRY E SHEPARD III*	27	49	13	24
SHEPHERD AARON & STACEY*	45	47	12	4
SHEPHERD BRENT D & JENNIFER*	33	48	14	1
SHEPHERD M WILL & MARY D*	19	50	13	33
SHEPHERD MICHAEL L & TRACY L*	27	49	13	11
SHEPHERD MILFORD & LESLEY HEATON*	19	50	13	16
SHEPPARD MARK & LISA*	37	48	12	2
SHERIDAN BETTY SUE, TRST	29	49	12	2
SHERIDAN CINDY & LESLIE PUDNEY*	29	49	12	20
SHERIDAN FREDRICK & KATHLEEN	51	46	12	32, 33
SHERIDAN FREDRICK & KATHLEEN	55	45	12	4, 5
SHERIDAN JENNIFER & KELLY BLACKMORE*	51	46	12	32
SHERIDAN PATRICK D*	51	46	12	32
SHERIDAN PATRICK DAVID*	29	49	12	29
SHERMAN ANN B, TRST*	43	47	13	3
SHERMAN CHARLES L & BRENDA L*	51	46	12	30
SHERMAN E CRAIG & ROBIN	37	48	12	26
SHERMAN MATTHEW P & ANGELA C*	27	49	13	11
SHERMAN MICHAEL D	11	51	13	16
SHERMAN ROBERT D & LISA R	55	45	12	4
SHERMAN ROBERT D & LISA R*	55	45	12	4
SHERMAN RONALD-CARY, TRST	51	46	12	20
SHERMAN SCOTT S & KARIN L ROSSI, TRSTS	49	46	13	25, 36
SHERMAN TIMOTHY & TRACY	51	46	12	35
SHERN F KYLE & GINGER	43	47	13	13
SHERN R GARLAND, RT	19	50	13	36
SHERN R GARLAND, RT*	19	50	13	36
SHERN R GARLAND, RT*	27	49	13	1
SHERRER CATHERINE*	51	46	12	14, 28, 33
SHERRICK GLENN A	13	51	12	30
SHERRICK GLENN M & REGINA R	13	51	12	30
SHERRICK PENNY*	13	51	12	30
SHERWOOD RICHARD & DANA DUREN, FT*	43	47	13	9
SHETTLESWORTH DONALD & BARBARA*	19	50	13	25
SHETTLESWORTH JAMES W*	43	47	13	26
SHETTLESWORTH ROBERT DALE*	29	49	12	17
SHEWMAKER JOHN B & LEONE L	45	47	12	17, 20
SHF LAND CO LLC	45	47	12	9
SHF LAND CO LLC*	45	47	12	9
SHIEBANY GHOLAMALI S & JULIET L	25	49	14	27
SHIELDS JESSIE D*	29	49	12	6
SHIELDS KELLY L*	27	49	13	11
SHIELDS MARK R*	39	48	11	9
SHIELDS OTIS D & VALORIE S*	27	49	13	13
SHIELDS RHONDA JEAN*	33	48	14	2
SHIELDS ROBERTA M*	27	49	13	13
SHIERY STEPHEN & JULIE*	55	45	12	14
SHIFLEY STEPHEN R & MARY K	31	49	11	9
SHIKLES BRETT G*	35	48	13	20
SHINDLER PHILLIP & JERI LOU	39	48	11	31
SHINDLER PHILLIP & JERI LOU*	37	48	12	21
SHIPLEY LINDSEY & TIMOTHY W*	49	46	13	13
SHIPMAN KENNY & JENNIFER D	11	51	13	12
SHIPMAN KIMBERLY B*	37	48	12	12
SHIPPEE JEFFREY & NICOLE*	29	49	12	5
SHIPPEN ANGELICA*	37	48	12	10
SHIRE DAVID M & ROBYN G*	51	46	12	33
SHIRE DAVID M & ROBYN G*	55	45	12	4
SHIREMAN ROBERT & LISA	13	51	12	28
SHIRLEY INVS LLC*	27	49	13	14
SHIVELEY DONALD & LINDA*	37	48	12	12
SHIVELEY DREW A*	29	49	12	10
SHIVELY LUANNA O*	37	48	12	16
SHIVERDECKER MICHAEL T & TASHA L*	23	50	11	9
SHIVES NORMAN E & LINDA M*	23	50	11	32
SHIVES TIMOTHY & MELISSA*	27	49	13	17
SHIVLEY RIP S & ALLISON A SHIPP*	37	48	12	21
SHOBER JACOB*	27	49	13	24
SHOCKLEY BRUCE E & ANGELINE*	27	49	13	24
SHOE FOREST W & BETTY L*	29	49	12	20
SHOEMAKER JUNIOR & WENDY*	33	48	14	1
SHO-ME TECHNOLOGIES LLC*	45	47	12	3
SHOOK LILI K*	27	49	13	25
SHOOT REBECCA	51	46	12	35
SHORE DEBORAH A*	33	48	14	2
SHORR DAVID A & MARGARET A*	43	47	13	3, 4
SHORT JOE C & MARY J, RT	49	46	13	23
SHORT MARK & MONICA*	29	49	12	9
SHORT ROBERT D & SANDRA L	51	46	12	9
SHORTLINE PPTYS LLC	25	49	14	28
SHORTLINE PPTYS LLC*	25	49	14	28
SHORTLINE PPTYS LLC*	29	49	12	17
SHOUGH DANIEL J & TARA*	51	46	12	21
SHOULTS DEREK & KATY*	37	48	12	21
SHOULTS MATTHEW & CHRISTINA*	27	49	13	12
SHOUSE HOLLY	17	50	14	34, 35
SHOUSE VICKI A*	35	48	13	20
SHOW ME PPTYS LLC*	39	48	11	5
SHOWALTER STEPHEN & MARCIA*	45	47	12	18
SHOWTIME STABLES LLC*	33	48	14	4
SHRULL BRUCE G, RT*	45	47	12	8
SHRUM PRESTON-LAURA, TRST*	37	48	12	12
SHUCK LARRY R & MONA L*	29	49	12	10
SHUFELBERGER MATHEW*	35	48	13	20
SHULL KEVIN & EMILY*	37	48	12	21
SHULL PHILLIP & DIANN*	37	48	12	12
SHULTS KEVIN L & CHERYL M*	29	49	12	16
SHULTZ ROBERT A & LORI A, TRST*	17	50	14	24
SHUMAN CURTIS & TIFFANI	15	51	11	33
SHUMAN CURTIS & TIFFANI	23	50	11	4
SHUMARD JAMES & SHERRI CALAHAN*	29	49	12	16
SHUPE JACKIE	29	49	12	6
SHUPERT-GONZALEZ TAMERA & ELEAZAR GONZALEZ*	37	48	12	33
SHY RENTALS LLC	43	47	13	4
SHY RENTALS LLC*	43	47	13	4
SHYU CHI REN & MEEI-FENG CHYAN	43	47	13	8
SI RON*	37	48	12	21
SIBIT ERICKA*	51	46	12	27
SICHT DUANE G & KATHERINE A	47	47	11	32
SICHT DUANE G & KATHERINE A	53	46	11	5
SICHT JAY MICHAEL*	37	48	12	2
SICHT JORDAN P & SARAH D	43	47	13	36

Boone County Owner Index

NAME	PG	T	R	SEC
SIDES TY & RACHEL*	23	50	11	19
SIDOROV VALERIY & NATALYA M*	35	48	13	18
SIDOROV VALERIY & NATALYA SIDOROVA*	29	49	12	20
SIDWELL JASON & ASHLEA*	23	50	11	3
SIEBUHR SHAWN & LAVERSA*	43	47	13	9
SIEFF-STEPHENS, TRST*	35	48	13	30
SIEGEL PRESTON & KRISTA M*	37	48	12	16
SIEGENTHALER KIMBERLY & DAVID*	27	49	13	35
SIEGLE RICHARD	37	48	12	13
SIELERT JOHN & DEBORAH	21	50	12	6
SIELI PAIZLEE T*	43	47	13	10
SIESSER DARRELL & NANCY*	35	48	13	29
SIEVEKING STEVEN W & JAMIE J*	35	48	13	29
SIEVERS KEEGAN L & MEGAN	31	49	11	5
SIEVERS SHANN & ANNE	33	48	14	26
SIEVERT MARK E & CONNIE*	21	50	12	30
SIFDC LLC	33	48	14	36
SIFDC LLC	35	48	13	31
SIFDC LLC	41	47	14	1
SIFDC LLC*	43	47	13	6
SIGHTS VICTORIA E*	37	48	12	21
SIGHTS VICTORIA ELIZABETH	11	51	13	36
SIGHTS VICTORIA ELIZABETH	13	51	12	31
SIGHTS VICTORIA ELIZABETH*	19	50	13	1
SIGHTS VICTORIA ELIZABETH*	21	50	12	6
SIGNAIGO MARY LUCINDA	33	48	14	4
SILAR LUANN W	21	50	12	36
SILL TRACY M*	29	49	12	20
SILVER CREEK INV PATNERS LLC	13	51	12	28
SILVER DONALD JR & KIRSTEN*	27	49	13	31
SILVER DONALD JR & KIRSTEN*	35	48	13	6
SILVER NANCY*	43	47	13	21
SILVERBURG RUTH*	33	48	14	1
SILVERMAN LEWIS & SABRINA	21	50	12	7
SILVERMAN LEWIS & SABRINA GRAHAM*	21	50	12	7
SILVERS MATTHEW W & RONA V*	33	48	14	1
SILVERS RALPH & BRENDA*	51	46	12	22
SILVERTHORN ALAN L*	43	47	13	23
SILVERWOOD RYAN & STACY	21	50	12	35
SILVEY MEGAN L, RT	21	50	12	10
SILVEY SARAH D*	27	49	13	25
SIMAR LEIGH ANN*	37	48	12	16
SIMKINS JEFFREY & CLAUDIA*	37	48	12	10
SIMKINS STEPHEN A & DONNA M	13	51	12	21
SIMMERMAN JOAN & RANDY*	29	49	12	17
SIMMONS DARRELL M & DEBORAH A*	35	48	13	20
SIMMONS J S & MARJORIE, TRST*	27	49	13	8
SIMMONS JASON D & PATRICIA L*	11	51	13	12
SIMMONS MATTHEW S*	29	49	12	26
SIMMONS RENEE L*	35	48	13	29
SIMMONS ROBERT*	37	48	12	2
SIMMONS SEAN & JAYME*	37	48	12	16
SIMMONS TERRY W & MARILYN L*	27	49	13	25
SIMMONS TIMOTHY A & DEBORAH A*	45	47	12	32
SIMMS HEATHER	37	48	12	13
SIMMS MATTHEW SCOTT	51	46	12	22
SIMMS ROBERT N & CHRISTINE W*	27	49	13	24
SIMMS SAM R & KAREN L & FRANK DIVINCENZO	45	47	12	10
SIMON BENJAMIN A*	27	49	13	25
SIMON CORINNA*	43	47	13	10
SIMON DEBORAH KAY & JOHN P*	35	48	13	20
SIMON DOUG & KERI*	37	48	12	27
SIMON JOHN P & HELEN P KELLY*	35	48	13	18
SIMON KEENAN & ANN E	33	48	14	25
SIMON W CRAIG & MICHELLE M*	35	48	13	34
SIMONS DALE A*	35	48	13	20
SIMPKINS DONALD LEE	55	45	12	18
SIMPSON MICHAEL J & DONNA M*	35	48	13	20
SIMPSON RONALD G & ANN L*	37	48	12	21
SIMPSON W ANDREW & ELIZABETH, RT*	37	48	12	12
SIMS CEMETERY*	47	47	11	4
SIMS CHASITY A & GARY A BELCHER*	29	49	12	18
SIMS CURTIS W & KIRSTEN A	31	49	11	8
SIMS DAVID R & SANDRA K*	19	50	13	3, 4
SIMS DONNA, RT	29	49	12	9, 10
SIMS E GERALD & M COLLEEN	11	51	13	27, 34
SIMS GERALD & MARYLYN COLLEEN	19	50	13	13
SIMS GERALD & MARYLYN COLLEEN	21	50	12	18
SIMS GERALD & MARYLYN COLLEEN*	19	50	13	24
SIMS KYLE LEE	19	50	13	15
SIMS MARK A & CHERYL D*	31	49	11	3
SIMS OLIVIA JANE & FLOYD MARVIN EDWARD CHICK& STACY	29	49	12	1
SIMS R WARREN & GAYLE E	43	47	13	13
SIMS VICTOR H & DEBBIE*	19	50	13	35
SIMS WESTLEY H & BRENDA S SIMS	29	49	12	11
SINATRA MARK E & & CHRISTINE J FAVAZZA*	37	48	12	3
SINCLAIR RENEE & CLINTON*	29	49	12	11
SINDLE ROSS & ALLISON	27	49	13	12
SINELE RANDALL W & ALICE S*	43	47	13	25
SINGER JEFFREY S & HEIDI A*	51	46	12	17
SINGER PATRICIA L	51	46	12	17
SINGLETON AMY R & ANTHONY L*	13	51	12	21
SINGLETON CHRIS & LISA*	27	49	13	26
SINGLETON JAMES L & MARY K	29	49	12	14
SINGSEN BERHARD H*	37	48	12	21
SINGSEN BERNHARD*	37	48	12	21
SINKING CREEK ORGANICS LLC*	33	48	14	7
SINQUEFIELD RANDOLPH & LAURA*	43	47	13	4
SIPE CODY B & DANIELLE RENEE	25	49	14	13, 24
SIPE KIM W & M LYNN SIPE, FT	25	49	14	13, 24
SIROIS ADAM & MELINDA & CINDY L & CHRIS L SEGAFREDO*	37	48	12	21
SISAK MICHAEL J & JUDITH A*	43	47	13	13
SISSON FAMILY, RT*	43	47	13	2
SITES ROBERT W & SANDRA D	43	47	13	14
SIX LAND FAMILY LP	39	48	11	4
SIX LAND FAMILY LP-LAND & RANCHO SEIS FAMILY LP-BLDG	39	48	11	9
SIZEMORE DARRELL W JR & NORMA R	19	50	13	1
SJOSTRAND BRIAN E & JEANNE L*	51	46	12	18
SJOSTRAND MICHAEL E & REBECCA A*	51	46	12	18
SJURSON JAN K*	27	49	13	11
SK & D LLC	13	51	12	12
SK & D LLC	15	51	11	7
SK & T LLC	13	51	12	4, 9
SKAGGS DAMON	17	50	14	24
SKAGGS DAMON*	17	50	14	24
SKAGGS DANNY & DEBORAH*	19	50	13	29
SKAGGS JOHN W & CONNIE L*	21	50	12	23
SKAGGS OTIS L & DOROTHY M*	19	50	13	29
SKEENS STACY R & DAVID G	19	50	13	12
SKELLY RALPH & NANCY & LINDA	51	46	12	36
SKELLY RALPH E & NANCY J	51	46	12	36
SKELLY RALPH E & NANCY J	53	46	11	30, 31
SKELTON MATTHEW D & ANNIE M*	51	46	12	21
SKINNER DENNIS A & CAROL ANN*	51	46	12	26
SKINNER MARK D & DAWN S EDWARDS	9	51	14	12, 13
SKINNER MARK D & DAWN S EDWARDS*	9	51	14	13
SKINNER PATTI R, TRST*	55	45	12	3
SKINNER RICHARD A & CAROL L	45	47	12	22
SKINNER SCOTT & MELISSA, TRST*	55	45	12	3
SKINNER SUSAN LEE	45	47	12	22
SKJEI CATHERINE & MARK B*	21	50	12	17
SKOUBY JUDY GAIL & ERNEST	51	46	12	19
SKOUBY JUSTIN & DANIELLE	49	46	13	24
SKOUBY WILLIAM & LESLIE*	51	46	12	19
SKRABAL EDWARD L & CARMEL F*	35	48	13	17
SKRABAL RACHEL M*	27	49	13	20
SLAMA WILLIAM F & PAMELA L*	51	46	12	16, 17
SLANSKY BARRY L & PAMELA M*	37	48	12	16
SLATE ANDREA RENEE*	33	48	14	16
SLATE CHADWICK R & MEAGAN M*	39	48	11	5
SLATE CHRISTOPHER*	37	48	12	12
SLATE DONNIE D & LYNN M ROBERTSON	37	48	12	16
SLATE DONNIE D SR & LYNNE M ROBERTSON	39	48	11	19, 20
SLATE MARK D RENTAL, TRST	27	49	13	22
SLATE MARK D RENTAL, TRST*	27	49	13	22
SLATE MARK D*	27	49	13	11
SLATE MARK D*	33	48	14	16
SLATE TED F & NED L	17	50	14	32
SLATE TED F & NED L	25	49	14	4, 5
SLATE TERI L*	27	49	13	22
SLATE, FT*	33	48	14	16
SLATER AARON JR & KIMBERLY F	29	49	12	23
SLATTERY NEAL & CARMEN	51	46	12	31, 32
SLAUGH CODY E & AMELIA MCCOMBS*	39	48	11	8
SLAUGHTER BRETT & ELANA WILSON*	33	48	14	1
SLAUGHTER JUDITH K	29	49	12	7
SLAUGHTER STACEY M & ELIZABETH C WHITTOM	21	50	12	23
SLAUGHTER SYBL DELL, TRST	27	49	13	33, 34
SLAY MARY ANN*	35	48	13	27
SLEEPER DANA*	27	49	13	11
SLEMP WILLIAM H & ARLENE A	19	50	13	11
SLENKER JUDY ANN*	29	49	12	11
SLEPER JAIME D*	27	49	13	24
SLOAN JOHN A & G MARIE*	37	48	12	28
SLOAN LINDA, RT	21	50	12	26, 35
SLOAN LOUISE*	27	49	13	25
SLOAN MARY E & WALTER DRESSEL JR	21	50	12	36
SLOAN MARY E & WALTER DRESSEL JR*	21	50	12	36
SLOOP ANGELA MICHELLE	19	50	13	35
SLOOP ANGELA MICHELLE*	19	50	13	35
SLOSBERG MICHAEL S	27	49	13	28
SLOTE RAY WILLIAM*	43	47	13	2
SLUSARZ PAWEL & ANNA*	35	48	13	20
SLUSARZ PAWEL JAN & ANNA*	35	48	13	20
SLUSHER CAROL M, RT	45	47	12	16
SLY KELLY C*	33	48	14	4
SMAJLOVIC MEFAIL & MERZIJA*	35	48	13	20
SMALL DARREN & KIMBERLY SUE*	29	49	12	3
SMALL DARREN W & KIMBERLY S*	29	49	12	11
SMALL JAMES BRIAN & SUSAN T*	49	46	13	14
SMALL JOHN R & MARY JANETTE P*	55	45	12	23
SMALLWOOD STANLEY & JULIE A*	51	46	12	27
SMARR BRUCE E	13	51	12	28
SMARR DALE T, TRST FBO WILLIAM SMARR UAD4-8-2004*	43	47	13	14
SMARR DENNIS & JUANITA GAYLE	33	48	14	14
SMARR DORCAS J*	45	47	12	4
SMARR FARMS LLC	33	48	14	12
SMARR KYLE A & BRITTANY*	29	49	12	34
SMARR MERLE N JR & CHARLOTTE	29	49	12	30
SMARR MERLE N JR & CHARLOTTE	35	48	13	5, 18
SMARR MERLE N JR & CHARLOTTE*	29	49	12	30
SMARR MERLE N JR & CHARLOTTE*	35	48	13	5, 17, 19
SMARR STACEY & ASHLEY MILLHAM*	37	48	12	15
SMEDA REID J	27	49	13	15, 16
SMEDLEY JEFF & CHRISTINA WOODWARD*	21	50	12	23
SMETANA PATRICIA A(FRANZ)	45	47	12	33
SMIALEK, FT*	35	48	13	20
SMILEY RUSTIN & STEFANIE	17	50	14	1
SMITH & WESSON CORP	39	48	11	6
SMITH ADAM & LISA*	35	48	13	20
SMITH ALLEN L & CHRISTA L	23	50	11	32
SMITH AMY & JEFFERY	33	48	14	4
SMITH AMY & JEFFERY*	33	48	14	4
SMITH AMY K, RT	25	49	14	5
SMITH BEATRICE LITHERLAND, RT	43	47	13	3, 4
SMITH BENJAMIN N & ALEXA P*	35	48	13	29
SMITH BILLY J & SHIRLEY*	23	50	11	6
SMITH BONNIE F & JOHN W SMITH*	29	49	12	11
SMITH BRADY C & ASHLEY M*	37	48	12	16
SMITH BRANDON C	55	45	12	10
SMITH BRANDON M & RACHEL A	19	50	13	17
SMITH BRENDAN & MELISSA*	33	48	14	1
SMITH BRUCE E & PATTI A*	43	47	13	10
SMITH BURNS E & JUDITH M*	35	48	13	20
SMITH C JEFFREY & MONICA K	25	49	14	23, 26
SMITH CADE LEHNEN & KATHRYN R	9	51	14	23
SMITH CARROLL W & LUVENIA V*	35	48	13	8, 17
SMITH CASEY R & HEATHER E	51	46	12	8
SMITH CHARLENE E & CLIFFORD E JACKMAN*	35	48	13	5, 8
SMITH CHARLES J & MONICA K	25	49	14	25, 26
SMITH CHRISTINA & MARTIN*	27	49	13	12
SMITH CHRISTOPHER T & SANDRA K	11	51	13	19
SMITH CODY D & HEATHER S*	45	47	12	15
SMITH COREY*	37	48	12	12
SMITH CRAIG A & LORI C	51	46	12	35
SMITH CRAIG A & LORI C	55	45	12	2
SMITH CRAIG A & LORI C*	55	45	12	2
SMITH CURTIS E & BECKY S	13	51	12	30
SMITH CYNTHIA ANNE	13	51	12	22
SMITH CYNTHIA*	29	49	12	20
SMITH DANIEL F & CHARLOTTE L WEINGARTNER	49	46	13	25
SMITH DANNY K JR & STACEY M*	43	47	13	4, 9
SMITH DANNY L & GLENDA S*	29	49	12	11
SMITH DAVID F & PEGGY A*	23	50	11	20
SMITH DAVID L & CYENTHIA D*	27	49	13	2
SMITH DAVID M & DONNA M	47	47	11	16
SMITH DAVID W & REBECCA D F	37	48	12	23
SMITH DEBBIE R & KATRINA EDDINGS	11	51	13	2, 3
SMITH DEBBIE R & KATRINA EDDINGS*	11	51	13	3
SMITH DENNIS TOLAN	33	48	14	15
SMITH DENNIS TOLAN & JERRY	33	48	14	4
SMITH DENNIS TOLAN & JERRY*	33	48	14	4
SMITH DERRECK & BROOKE*	27	49	13	24
SMITH DONNA KAY*	27	49	13	23, 26
SMITH DOUGLAS LEO	53	46	11	8
SMITH DUSTIN*	29	49	12	12
SMITH EDWARD SPENCER & CHARLES ANDRE TOLSON*	29	49	12	17
SMITH ELDON RAY JR, RT	27	49	13	22
SMITH ELDON RAY*	27	49	13	22
SMITH ERIC*	35	48	13	29
SMITH EUGENE & YOKO	27	49	13	26
SMITH EUGENE & YOKO*	27	49	13	26
SMITH EVERETT M & MARY E*	55	45	12	4
SMITH FAMILY, RT	47	47	11	5, 6
SMITH GARACH & KRISTEN	51	46	12	6, 7
SMITH GLENDA & DANNY*	29	49	12	11
SMITH GLENDA K & STACY D*	51	46	12	34
SMITH GLENDA K*	51	46	12	34
SMITH HARRY B & CHARLENE E	45	47	12	12
SMITH HARRY E & SANDRA L*	37	48	12	2
SMITH HOMER LINDELL & RITA N*	27	49	13	25
SMITH JACK & DONNA, FT	37	48	12	14, 23
SMITH JAMES ADAM & JENNIER L*	43	47	13	3
SMITH JAMES EARL & SANDRA S	27	49	13	22
SMITH JAMEY A & CONNIE STRUBE*	13	51	12	33
SMITH JEDEDIAH S & CANDACE N	31	49	11	9
SMITH JEFFREY D & ELIZABETH A LOWRY*	37	48	12	1
SMITH JEFFREY E	43	47	13	11
SMITH JEFFREY E INV CO LC	29	49	12	16
SMITH JEFFREY E INV CO LC*	29	49	12	16
SMITH JEFFREY E, RT	43	47	13	11, 12, 13
SMITH JEFFREY E, RT*	43	47	13	12
SMITH JEFFREY L	15	51	11	26
SMITH JEFFRIE*	29	49	12	4
SMITH JEREMIAH & ERIN*	21	50	12	33, 34
SMITH JIMMY CLAYTON & LEAH*	13	51	12	33
SMITH JIMMY CLAYTON JR & JENNIFER*	13	51	12	33
SMITH JOAN M*	37	48	12	10
SMITH JOHN P & KAREN R, TRST	55	45	12	2
SMITH JOHN P & KAREN R, TRST*	51	46	12	27
SMITH JUSTIN WILLIAM 2009, TRST	37	48	12	26
SMITH KATHRYN R & CADE	9	51	14	23
SMITH KEVIN R & CASSANDRA E*	43	47	13	1
SMITH KIMBERLY K*	13	51	12	5
SMITH KRISTEN*	37	48	12	12
SMITH LANCE S*	27	49	13	35
SMITH LAND LEGACY, TRST	33	48	14	13, 14, 23
SMITH LARRY & MINDY NOWLIN*	27	49	13	24
SMITH LARRY D & CHRISTINE E	23	50	11	34
SMITH LARRY D & LAUREL N	49	46	13	13
SMITH LARRY D & LAUREL N	51	46	12	18
SMITH LARRY K JR & LEANNE M*	49	46	13	24, 25
SMITH LEE C & MARTHA A	25	49	14	27
SMITH LINDA K*	43	47	13	3
SMITH LORI A*	29	49	12	11
SMITH LYNDA H, RT*	35	48	13	6
SMITH MALCOLM B & MARGARET E O'CONNOR*	27	49	13	35
SMITH MARC B & CHRISTINE M*	37	48	12	12
SMITH MARK L & KAREN D*	37	48	12	15
SMITH MARTIN B*	43	47	13	1
SMITH MARY E & MATTHEW C*	43	47	13	25, 26
SMITH MATTHEW J & EMILY K*	43	47	13	10, 15
SMITH MICHAEL D & BRENDA	35	48	13	4, 5
SMITH MICHAEL F & STEPHANIE A JOINT	45	47	12	13
SMITH MICHAEL J & M MELISSA	51	46	12	35
SMITH MICHAEL L & CONNIE H*	37	48	12	21
SMITH MICHAEL R & JOAN F*	45	47	12	4
SMITH MICHAEL R & LAURA	45	47	12	4
SMITH MICHAEL S & PHYLLIS ANN	47	47	11	6
SMITH NANCY L*	43	47	13	2
SMITH NATHAN & KATELYN COCKRELL	25	49	14	17
SMITH OLIN Z & LANA D*	19	50	13	18
SMITH PAMELA SUE*	21	50	12	7
SMITH PATRICIA ANN*	27	49	13	25
SMITH PAUL D & LISA ANN*	37	48	12	33
SMITH PAUL H & NANCY LOU, TRS*	39	48	11	9
SMITH PAUL WALTER & FONDA JEAN	13	51	12	22, 23
SMITH PHILLIP & CHRISTEN	39	48	11	31
SMITH PHILLIP STANLEY*	37	48	12	3
SMITH RANDALL C	45	47	12	30
SMITH RANDALL C	51	46	12	19
SMITH RANDALL C*	45	47	12	4
SMITH RANDALL D & REBECCA H, RT	31	49	11	7
SMITH RANDALL*	43	47	13	10
SMITH RANDY G & K COLLEEN*	35	48	13	18
SMITH RENTALS LLC*	27	49	13	13, 14
SMITH RETHA C*	29	49	12	18
SMITH REX G & JUANITA MARIE*	17	50	14	23
SMITH RHONDA H*	23	50	11	19

Boone County Owner Index

NAME	PG	T	R	SEC
SMITH RICHARD ALAN & VERONICA JENE SMITH	53	46	11	8
SMITH RICHARD L & LINDA L*	35	48	13	27
SMITH ROBERT & STACEY*	45	47	12	4, 5
SMITH ROBERT C & SHERRY M	51	46	12	8, 27
SMITH ROBERT E JR & SHANNON L*	29	49	12	9
SMITH ROBERT W	43	47	13	24
SMITH ROBIN R*	27	49	13	25
SMITH RODNEY D NON-MARITAL, TRST & ALBERTA M SMITH	25	49	14	12
SMITH ROGER E & MARY JOE	39	48	11	19
SMITH RONALD P & BETTY LOU	51	46	12	12
SMITH RONALD R & NANCY M	51	46	12	20
SMITH RONALD W & NANCY J	21	50	12	23
SMITH SANDRA	11	51	13	19
SMITH SAVANNAH E*	37	48	12	21
SMITH SCOTT & ASHLEE	21	50	12	15
SMITH SCOTT & REBECCA BEVEL-SMITH	23	50	11	7, 18
SMITH SCOTT C & JULIA A*	43	47	13	11
SMITH SHARON RUTH*	45	47	12	4
SMITH STELLA LOUISE*	15	51	11	9
SMITH STEPHEN & PATRICIA, FT	27	49	13	16, 17
SMITH STEPHEN C & PAMELA C*	37	48	12	10
SMITH STEPHEN*	37	48	12	16
SMITH THOMAS A & JANE E*	33	48	14	13
SMITH THOMAS A & JANE E*	35	48	13	18
SMITH THOMAS ADAM*	43	47	13	3
SMITH THOMAS KEITH*	31	49	11	27
SMITH THOMAS O & MARSHA J*	35	48	13	27
SMITH THOMAS R, RT*	35	48	13	28
SMITH TORY L & JAMI L	51	46	12	30
SMITH TOWN PPTYS LLC*	37	48	12	12
SMITH TRACY & MOLLY VETTER-SMITH'	43	47	13	23
SMITH TRAVIS J & BRIDGET K	51	46	12	30
SMITH TROY L & JULIE G SMITH	51	46	12	4
SMITH VANCE-GENEVIEVE, TRST*	29	49	12	16
SMITH VICTORIA-LYNN CARLA & CARTER O'BRIEN KINKEAD*	35	48	13	20
SMITH WILLIAM & KAREN	21	50	12	28
SMITH WILLIAM D & KAREN D	21	50	12	29
SMITH WILLIAM DEAN & CYNTHIA A	27	49	13	30
SMITH, FT	19	50	13	11
SMITH, FT	43	47	13	12
SMITH, FT*	15	51	11	29
SMITH, FT*	27	49	13	25
SMITH, FT*	29	49	12	27
SMITH, FT*	37	48	12	27
SMITH, TRST	11	51	13	10, 11
SMITH, TRST LEWIS & BETTY, TRS	11	51	13	10, 11, 14, 15
SMITH, TRST LEWIS & BETTY, TRS*	11	51	13	11, 14
SMITHBURG DAMON & SHANNON*	37	48	12	21
SMITHEE JAMES DAVID SR*	29	49	12	9, 10
SMOOT CHARLES & EVA*	37	48	12	1
SMOOT HOWARD HANEY	23	50	11	4, 5
SMOOT TODD A & CYNTHIA N	19	50	13	27
SMRC LLC*	35	48	13	20
SMULL BEVERLY S*	35	48	13	20
SNEED DEWAYNE L & MARY L*	19	50	13	15
SNEED MICHAEL T & GEORGIA*	43	47	13	11
SNELL CHARLENE R EST*	27	49	13	22
SNELL DONALD D*	27	49	13	22
SNELLEN RICHARD J & PATRICIA L	45	47	12	16
SNELLEN ROGER*	37	48	12	33
SNELLING TRAVIS & ERIN	27	49	13	1
SNIDER THOMAS B & KARLA*	43	47	13	4
SNODGRASS CODIE W & KELSEY M*	21	50	12	3
SNODGRASS DAVID W & ANGELA R*	29	49	12	17
SNODGRASS JASON OWEN & JAMIE HADEN STRAWN &*	29	49	12	14
SNODGRASS ROGER W & CHERYL K S*	11	51	13	35
SNOW CURTIS & CAROLYN*	49	46	13	3
SNOW JOSEPH G JR	13	51	12	29
SNOW REBECCA L*	27	49	13	25
SNOW SCOTT S & JANET L	43	47	13	22
SNYDER COOPER C & BILLIE J	39	48	11	19, 30
SNYDER DONALD D & VIRGINIA	45	47	12	16
SNYDER LARRY W & JUDITH A*	19	50	13	35
SOBBA DONALD G JR & SHERYL L*	21	50	12	3
SOBIECK THOMAS & LISA MITHCHELL*	35	48	13	27
SOELLE PAUL D III*	27	49	13	24
SOLDAN JILL & MATTHEW L*	37	48	12	16
SOLDNER JOHN P & SHANNON M*	39	48	11	5
SOLOMON BERNARD & PAMELA*	33	48	14	1
SOLOMON DAN & VAL-RAE*	33	48	14	13
SOMMER LEE & KARLA	25	49	14	8, 17
SOMMER MARILYN G*	35	48	13	4
SOMMERS CAROL A*	43	47	13	10
SOMMERS GERTRUDE E & WAYNE A	31	49	11	27
SOMMERS WAYNE A & GERTRUDE E*	51	46	12	33
SOMMERVILLE KEITH & ASHLEY*	37	48	12	21
SONES BRUCE V & LAURIE L	43	47	13	14
SONES SHAD & BRITTNEY	51	46	12	16
SONES SHAD & BRITTNEY*	51	46	12	4
SONTAG HAROLD D & CLARA M	33	48	14	11
SONTAG KELSEY & BARBARA*	27	49	13	22
SONTAG MICHELLE M*	27	49	13	8
SOPER KAYCE L & JOSHUA L*	25	49	14	24, 25
SOPER MATTHEW & TAMRA	11	51	13	32
SORRELL DEBORAH & JANET SMITH	25	49	14	36
SORRELS MARK T & DEBORAH E, TRSTS	37	48	12	12
SORRELS MARK T & DEBORAH E, TRSTS	39	48	11	7
SORRELS MITCHELL T & CORRIE T	29	49	12	12
SORRELS MITCHELL T & CORRIE T	31	49	11	7
SORRELS RICHARD-JOAN, TRST*	37	48	12	2
SORRELS STEVEN W*	37	48	12	2
SORRELS WALTER T & DOROTHY M, FT	35	48	13	8
SORRELS WALTER T & DOROTHY M, FT*	27	49	13	25
SORRELS WALTER T & DOROTHY M, FT*	35	48	13	8
SOTO SYLVIA*	27	49	13	22
SOTTA ROBERT T SR*	19	50	13	20
SOTTA TAMI L*	35	48	13	20
SOUCIE WAYNE & MARILYN	39	48	11	31
SOUDER JESSE*	45	47	12	3
SOUTH PACIFIC LLC	29	49	12	19
SOUTH VICKIE KAYE	15	51	11	35
SOUTH VICKIE KAYE	23	50	11	2
SOUTHARD RODNEY & STEPHEN GRANT	29	49	12	8
SOUTHERLAND DWAYNE L & TRACY L	17	50	14	10, 11
SOUTHERLAND ROBERT & AMANDA*	21	50	12	36
SOUTHERN BOONE CNTY FIRE PROTECTION DIST*	49	46	13	1
SOUTHERN BOONE CNTY FIRE PROTECTION DIST*	55	45	12	3, 8, 10
SOUTHERN BOONE CNTY R-1 SCHOOL DIST	51	46	12	10
SOUTHERN BOONE CNTY R-I SCHOOL DIST*	51	46	12	10
SOUTHERN PPTYS LLC	37	48	12	36
SOUTHERN PPTYS LLC*	27	49	13	24
SOUTHERN PPTYS LLC*	35	48	13	20, 29
SOUTHERN PPTYS LLC*	43	47	13	10
SOUTHFORK LAKE SD HOME OWNERS ASSN INC*	43	47	13	5
SOUTHWORTH BILLY G & SHERRY F, TRST*	33	48	14	13
SOUTHWORTH KELLY L*	35	48	13	20
SOWASH, FT	21	50	12	5
SOWERS STEPHEN E II & LINDA F	45	47	12	9
SOWERS STEPHEN L & JESSICA*	35	48	13	29
SOYOYE TAJUDEEN OLAROTIMI & OLASUNKANMI KAFILAT	43	47	13	10, 11
SPAEDER R NICHOLS & NANCY S*	27	49	13	26
SPAEDY THERESA*	37	48	12	3
SPAEDY TONY J & SHELLIE J	37	48	12	31
SPAEDY TONY J & SHELLIE J*	37	48	12	31, 32
SPAEDY, FT	37	48	12	31
SPAIN JAMES N & VICKIE L	39	48	11	31
SPAIN MELISSA*	35	48	13	20
SPALDING SHAWN W & FLECHIA M*	29	49	12	6
SPANG DACK J & CHERYL A, RT	45	47	12	9
SPANGLER BARRETT	31	49	11	8
SPANGLER BARRETT & FRANCES*	49	46	13	3
SPANGLER MARION F, TRST	33	48	14	25, 26
SPARKS MICHAEL & KIMBERLY	23	50	11	32
SPARKS RONDA K*	29	49	12	5
SPARKS VIRGINIA L(MCGUIRE)	9	51	14	13
SPASE LOUIS & MARIAN	19	50	13	10
SPATE FAMILY, RT*	43	47	13	23
SPAULDIN DARYL W	15	51	11	33
SPAULDIN LARRY D, TRST	15	51	11	33, 34
SPAULDIN RONALD L, TRST	11	51	13	25
SPAULDIN RONALD L, TRST	13	51	12	6, 17, 18, 19, 30
SPAUR MICHAEL ANDREW LAVERNE & TASHA JOLENE*	29	49	12	19
SPEAK RACHELLE D*	43	47	13	10
SPEAR JAMES E IV	37	48	12	14
SPEARS DENNIS L & NANCY L & JACQUES HEIBEL*	21	50	12	14
SPEARS DENNIS L & NANCY L*	21	50	12	14
SPEARS JANICE MARIE(CRANE), RT	51	46	12	11
SPEARS MICHAEL*	37	48	12	21
SPECIAL OLYMPICS MO INC	45	47	12	3
SPEED DYLAN E & TERESA C*	55	45	12	1
SPEER PAMELA & CATHY CREEDY & LAWRENCE G	13	51	12	2
SPEER PAMELA & CATHY CREEDY & LAWRENCE G*	13	51	12	2
SPEES SUZANNE	51	46	12	5
SPEICHINGER GILLIAN M, RT	35	48	13	31
SPELLMAN DOUGLAS & MARGARET, RT	29	49	12	34
SPELLMAN RICHARD S & GLORIA K*	25	49	14	36
SPENCE JEANETTE F*	37	48	12	12
SPENCE JOE M*	37	48	12	2
SPENCER FREDDY & JESSICA	17	50	14	35
SPENCER HOLLIE A*	37	48	12	2
SPENCER JEFFREY & NICOLE	15	51	11	31
SPENCER RAY JR & BARBARA, TRSTS	21	50	12	18
SPENCER RODNEY A*	27	49	13	24
SPENCER SCOTT S & GAYLA S	51	46	12	6
SPENE ARTHUR K & DARLA J*	37	48	12	3
SPENE JASON T & MELISSA D*	37	48	12	12
SPENE PHYLLIS ROGENIA, RT	11	51	13	14, 15, 22, 23
SPENE PHYLLIS ROGENIA, RT	13	51	12	9
SPERRY JENNIFER M & DAVID*	27	49	13	25
SPICKERT MARC G & CELESTE K, RT LIVING	15	51	11	20
SPICKERT TERRY L & DONNA F*	45	47	12	17
SPIDLE FLOYD M & PAMELA K	31	49	11	29
SPIELMAN JIM & SUSAN*	27	49	13	11
SPIESS LONNIE R & JENNIFER E*	37	48	12	12
SPILLANE STEPHEN & DRINDA D	15	51	11	29, 32
SPILLER WILLARD IV & KIMBERLY*	45	47	12	18
SPILMAN CHRISTOPHER & REBECCA*	37	48	12	12
SPINKA CHRISTINE M*	35	48	13	29
SPIRES CINDY*	19	50	13	26, 35
SPIRES MERRI R & JIMMY D*	23	50	11	32
SPIRES WILLIAM F & LORNA F, RT*	37	48	12	2
SPIVA MARJORIE KAY	29	49	12	3
SPLITTER ELIZABETH*	29	49	12	11
SPOLLEN WILLIAM G & LINDA K	33	48	14	26
SPORLEDER CHRISTOPHER J & DEANNA M*	37	48	12	3
SPOTTED FAWN RESERVE LLC	43	47	13	20
SPOTTS GARRY & RICKIE & BONNIE*	35	48	13	8
SPOTTS GARRY R & RUTH ANNE*	39	48	11	6
SPOTTS JAMES DAVID & CATHY MARIE SPOTTS, TRST*	37	48	12	3
SPRADLING STUART JR & MELANIE	37	48	12	16, 21
SPRADLING STUART JR & MELANIE*	37	48	12	21
SPRAGUE DAVID L & DEBORAH A, RT*	33	48	14	2
SPRATLEY JANET M, RT	19	50	13	6
SPRATT SHELDON & NATSUKO*	43	47	13	26
SPRIGGS CARL & JODY R*	33	48	14	6
SPRING CREEK PPTYS LLC*	27	49	13	13, 33
SPRINGER AUSTIN M & MARY E*	33	48	14	1
SPRINGER DANIEL E & MELISSA ALPERS-SPRINGER*	37	48	12	2
SPRINGER NICHOLAS & MERINDA RAGON*	33	48	14	12
SPRINGPARK SUBDIVISION*	43	47	13	5
SPRINKLE ANTHONY R*	19	50	13	34
SPRINKLE BARBARA L*	27	49	13	24
SPROUSE AMY R, TRST*	43	47	13	4
SPROUSE DIVERSIFIED CORP	39	48	11	19
SPROUSE DIVERSIFIED INVS INC	45	47	12	1, 2, 11, 12
SPROUSE DIVERSIFIED INVS INC*	45	47	12	1, 10, 11
SPROUSE MARGARET ANN*	29	49	12	18
SPROUSE WENDY	47	47	11	6
SPRY BRANDON & MICHELE	25	49	14	36
SPRY BRANDON & MICHELE*	33	48	14	1
SPRY BRANDON GENE & MICHELE SUZETTE SPRY*	33	48	14	1
SPRY CHRISTOPHER W	49	46	13	13
SPRY DANNY L & MELINDA J	19	50	13	29
SPRY DANNY LEE SR*	37	48	12	11
SPRY FAMILY, RT	17	50	14	24
SPRY JOHN J & KAYLA JO*	17	50	14	27
SPRY JOSHUA B & AMBER L	17	50	14	22, 23
SPRY MATTHEW L	13	51	12	25
SPRY SANDRA E*	19	50	13	12
SPRY TERRY L & DEBORAH J & MICHAEL K BROWN	49	46	13	13
SPRY WILLIAM KYLE & KRISTEN LEANN*	29	49	12	13
SPSL PPTYS LLC*	35	48	13	20
SPURGEON ERIC D & TONYA M LECLERC-SPURGEON*	37	48	12	21
SPURGEON GERALD & ALICE C	35	48	13	32
SPURGIN MATTHEW W & KIMBERLY*	33	48	14	9
SPURLIN KERRY W & SARA E*	15	51	11	31
SPURLING CHRISTOPHER & BRENDA*	15	51	11	32
SPURLING CHRISTOPHER L & BRANDI L*	27	49	13	22
SPURLING SHANNON & CHRISTINE*	43	47	13	23
SQUIRE CYNTHIA & NEAL MEYER	31	49	11	3, 9
SQUIRE CYNTHIA & NEAL MEYER*	31	49	11	9
SQUIRES FAMILY, RT*	43	47	13	9
SQUIRES JEFFREY EUGENE	45	47	12	17
SQUIRES, FT*	45	47	12	7
SREY ROTTHA & SOPHEAP PEN*	29	49	12	20
SS4US*	37	48	12	2
ST GEORGE FAMILY, RT*	43	47	13	5
ST JOHN CHARLOTTE M*	45	47	12	8
ST JOHN DICKIE & NORMA, FT	11	51	13	1, 2
ST JOHN DUANE C & CHARLOTTE M*	39	48	11	18
ST JOHN GLENN C & MARIA A	25	49	14	29, 30
ST LUKE EVANGELIST GREEK ORTHODOX CHURCH	45	47	12	10
STAAB MICHAEL & DIANNA*	35	48	13	29
STAAKE JEFF, TRST	51	46	12	8
STAATS JOHN N & KRISTINE L	25	49	14	27
STAATS STEPHEN J & BETTY N*	45	47	12	6
STACK ROBERT L & NANCY L*	11	51	13	23, 24
STADIUM WEST PPTYS LLC	55	45	12	24
STADIUM WEST PPTYS LLC*	55	45	12	24
STAEHLE BONNIE G, TRST*	37	48	12	12
STAFFORD BRENDA SUE, RT	43	47	13	28
STAFFORD BRENDA SUE, RT*	35	48	13	33
STAFFORD SARA	47	47	11	6
STAFFORD STEPHANIE S*	37	48	12	3
STAFFORD VIRGIL & GERDA K*	27	49	13	12
STAGER SCOTT P*	37	48	12	10
STAGG BRADLEY & PATRICIA*	43	47	13	11
STAHR ANNE & W L STAHR, RT*	37	48	12	30, 31
STAINCLIFFE JEAN-PIERRE & WHITNEY'	27	49	13	12
STALEY MELINDA*	27	49	13	25
STAMBAUGH MICHAEL C & AMY H	27	49	13	15, 16
STAMOSE STEPHEN V*	35	48	13	20
STANBERRY COLE B & KRISTYN L	13	51	12	19
STANCIL GLENWOOD S JR*	37	48	12	23
STANDER AMANDA L & SHANE*	27	49	13	14
STANDLEY BEVERLY*	33	48	14	16
STANEK JASON B & CHARLOTTE R	9	51	14	25
STANFIELD DAVID & SARA	55	45	12	15
STANFIELD LOREN R*	29	49	12	11
STANIS GREG & SONJA	51	46	12	6, 7
STANKEY LISA N*	29	49	12	11
STANLEY HERBERT & ANETA, FT	25	49	14	33
STANLEY HERBERT & ANETA, FT*	25	49	14	33
STANLEY ROBERT M & REBECCA*	25	49	14	35, 36
STANLEY SAMARIAH*	29	49	12	11
STANLEY SUSAN E(WOODERSON)*	27	49	13	26
STANSBERRY DOUGLAS & DEBRA, RTS	25	49	14	24
STANSBERRY R PATTON & CHERYL L, TRS*	35	48	13	28
STANSELL WANDA V*	37	48	12	12
STANTON ANDREW & JUDY	11	51	13	1, 12
STANTON ANDREW & JUDY	15	51	11	7, 9, 18
STANTON ANDREW FRANKLIN	15	51	11	18, 19
STANTON DUSTIN EUGENE	13	51	12	24
STANTON DUSTIN EUGENE	15	51	11	19
STAPLES DANNY W & GWENDOLYN D	23	50	11	29, 30
STAPLETON LYNN ELLEN*	37	48	12	21
STARBUCK CHRISTOPHER J & MARY O	33	48	14	26, 35
STARBUCK COLE A & LACIE L*	17	50	14	13
STARBUCK COLE ALAN & LACIE LEE*	19	50	13	15
STARBUCK JESSICA & BENEDICT NAGY*	33	48	14	12
STARBUCK LACIE & COLE	27	49	13	17
STARK ANNA E (ENGLE)*	23	50	11	31
STARK DARYN L & AMY E	47	47	11	5
STARK DAVID L & EDITH C*	45	47	12	22
STARK DEBRA SUE	21	50	12	10
STARK GREG	29	49	12	2
STARK KIKI P	45	47	12	18
STARK STEVEN & CARLA	23	50	11	32
STARKE CHARLES N & KAREN A*	55	45	12	24
STARKE CHRISTINA*	33	48	14	1
STARKE GEORGE R & KATHY L*	27	49	13	25
STARKEY BOBBIE J*	35	48	13	29
STARLAND HOLDINGS LLC	37	48	12	12
STARMAN CHARLES & TERRI, TRST & LYNNE WOODS	23	50	11	10
STARMAN DAVID L & JEANNE*	43	47	13	14
STARR FARMS LLC	47	47	11	19, 29, 30
STARR JAMES & JUDITH	47	47	11	19, 20, 30
STARR JAMES & JUDITH*	47	47	11	19
STARR PROPERTY INVS LLC*	35	48	13	20

Boone County Owner Index

NAME	PG	T	R	SEC
STARR RUSSELL ALLAN & CAROL STARR MESEY & JAMES	47	47	11	19, 20
STARTING FIVE LLC	51	46	12	16, 21
STARTING FIVE LLC*	51	46	12	26, 33, 35
STARTING FIVE LLC*	55	45	12	4, 10
STASTNY JASON D & NIKOLE J CRONK-STASTN*	35	48	13	33
STATE FARM BANK FSB*	35	48	13	29
STATE OF MO	33	48	14	10
STATE OF MO*	43	47	13	1
STATEN CHRIS*	27	49	13	14
STATLER MILDRED A, TRST	15	51	11	17
STATLER MILDRED A, TRST*	43	47	13	11
STATLER PAUL T, RT	13	51	12	1, 12
STATLER PAUL T, RT	15	51	11	6, 7
STAUCH JUSTINE*	33	48	14	2
STAUDENMYER FAMILY, RT	45	47	12	32
STAUDER THOMAS J & ROSE M*	37	48	12	27
STAUDER THOMAS J & ROSIE M*	37	48	12	28
STAUFFER DICKSON III & MARGARET	19	50	13	26
STAUFFER GRANT S*	43	47	13	8
STAUFFER KENNETH A*	29	49	12	34
STAUFFER MARY E*	43	47	13	8
STAVIRI DRAGOS & KIA*	27	49	13	25
STAWSKI NINA & KENNETH R REEVES	11	51	13	22
STEALEY JOSEPHINE M	45	47	12	16
STEALEY JOSEPHINE M*	33	48	14	8, 17
STECK JAMIE M*	29	49	12	11
STEDEM CHARLES M & JILL R*	25	49	14	36
STEELE EMMA*	43	47	13	10
STEELE TAYLOR & HELENA*	29	49	12	16
STEELMAN SHANNON & FAITH	51	46	12	16
STEELMAN SHAWN & JAMIE METCALF	51	46	12	11
STEENBLOCK ROBERT W EST*	29	49	12	18
STEEVENS BARRY J & KAY L*	29	49	12	26
STEFFAN MICHAEL R & CHERYL A	29	49	12	3
STEFFEN, FT	33	48	14	23
STEGEMAN JUSTIN & JENNIPHER*	55	45	12	10
STEGEMAN STEPHEN L & CHRISTOPHER F & MICHAEL L	55	45	12	3
STEIMEL PAUL & ELIZABETH*	27	49	13	24
STEIN JEFFREY R*	13	51	12	27
STEINBECK KAREN S, TRST*	33	48	14	1
STEINBERG LEON Y	53	46	11	7
STEINER ANDREW J & ASHLEY P*	33	48	14	22
STEINER WILLIAM WALLACE MOKAHI	51	46	12	31
STEINHAUER DAVID L & MICHELLE L*	37	48	12	3
STEINHAUS CHARLES L & ROBIN B*	55	45	12	13
STEINHOFF GREGORY A & HOLLY H	43	47	13	4, 9
STEINMAN LEONARD J III & LEONARD J II & VELMA*	55	45	12	3
STEINWAND CAMERON & BRITTANY	39	48	11	16
STELZER DANIEL T & STEPHONY J*	45	47	12	6
STELZER PHILLIP T & CAROL J*	37	48	12	12
STELZER RUTH E, TRST	23	50	11	11, 23
STEM JENNIFER C & CLAY J	27	49	13	2
STEMME ARLAND L, RT	13	51	12	11
STEMME DAVID W & PATRICIA L	23	50	11	34
STEMME WESLEY C, RT	23	50	11	11
STEMMONS CAROLYN*	29	49	12	19, 20
STEMMONS ROY L*	37	48	12	21
STENSBY JAMES D & JULIA*	43	47	13	9
STEPANOVIC GLYNN, RT	37	48	12	13
STEPANOVIC GLYNN, RT	39	48	11	32
STEPHENS BRUCE C & HELEN P*	33	48	14	1, 12
STEPHENS DAVID & DEBRA*	35	48	13	33
STEPHENS DONALD & JAYNE	25	49	14	27
STEPHENS EMILY R & NATHANIEL J	29	49	12	2
STEPHENS GRANT & DANA A	21	50	12	3
STEPHENS HAROLD E & PATRICIA L	33	48	14	4
STEPHENS JESSE & ELIZABETH, FT	45	47	12	9
STEPHENS KYLE & KRISTINA*	27	49	13	11
STEPHENS MARIA J & TYLER L	45	47	12	16
STEPHENS MARY*	19	50	13	11
STEPHENS NONA L*	29	49	12	10
STEPHENS RONALD & KAREN	43	47	13	21
STEPHENS RONALD & KAREN J*	43	47	13	21
STEPHENS WILLIAM M & JANE K*	43	47	13	2
STEPHENSON DENNIS W & GLORIA E	33	48	14	3
STEPHENSON HUGH EDWARD III	39	48	11	7, 8
STEPHENSON JOSH D & DAWN	17	50	14	14
STEPHENSON JOSH D & MELISSA D*	19	50	13	15
STEPHENSON PAMELA L*	45	47	12	4
STEPHENSON PAUL & FAWN	19	50	13	35
STEPHENSON PAUL & FAWN*	27	49	13	24
STEPHENSON PAUL & FAWN*	37	48	12	14
STEPHENSON PAUL J & REBECCA L*	25	49	14	17
STEPHENSON WILLIAM C & MARY GAY*	43	47	13	23, 24
STEPNEY CAROL L*	37	48	12	21
STEPP STEVEN LEE & PEGGY*	35	48	13	20
STERK JAMES M & DEBRA J, FT*	43	47	13	9
STERN ROY & DENISE*	31	49	11	33
STETZEL BETTE RUTH*	43	47	13	10
STEUBER PATRICK C & CYNTHIA L*	27	49	13	11
STEVENS DOROTHA R, RT	23	50	11	31
STEVENS GARY K & ANGELA L*	35	48	13	28
STEVENS GLENDA L*	19	50	13	11
STEVENS GREGORY D & ERIN M*	43	47	13	14
STEVENS JAMES M & KATHERINE N*	45	47	12	18
STEVENS JEFFREY & DONNA BRANDT	47	47	11	17
STEVENS JERALD E & CERI K*	27	49	13	26, 35
STEVENS JOSEPH E	51	46	12	21
STEVENS JOSEPH H & EUNICE M	13	51	12	28
STEVENS LISA M*	37	48	12	3
STEVENS POPI & SHANNON*	29	49	12	20
STEVENS VALERIE*	29	49	12	11
STEVENSON BARTLEY	11	51	13	25, 26
STEVENSON BARTLEY*	11	51	13	25
STEVENSON BRADLEY J*	29	49	12	20
STEVENSON CHARLES E & KELLEE R EUBANKS-STEVENSON*	37	48	12	3
STEVENSON CRAIG & BRITTNEY*	21	50	12	17
STEVENSON DAVID A & ANNETTE M	51	46	12	13
STEVINSON JOSEPH B, RT & STEVINSON AUTO AND	21	50	12	14, 23, 24
STEVINSON JOSEPH B, TRST	21	50	12	26
STEVINSON ROBERT J & JOANN	9	51	14	35
STEVINSON, TRST	27	49	13	13, 14, 23, 24
STEWARD KEVIN RAY*	11	51	13	35
STEWART BRIAN M*	27	49	13	22
STEWART CHARLES B & KRISTINE I	45	47	12	6
STEWART CHARLES E JR & LELAH K*	27	49	13	25
STEWART DANIEL C & DEBORAH A*	33	48	14	1
STEWART DAVID & HEATHER*	37	48	12	21
STEWART ELIZABETH ANNE*	13	51	12	34
STEWART ERNEST W & DEBORAH H	53	46	11	18
STEWART IAN & BEATRICE*	29	49	12	20
STEWART JAMES F & JANE	19	50	13	26, 35
STEWART JAY T & JONI G*	35	48	13	28
STEWART KRISTINA D & RYAN D*	27	49	13	22
STEWART RODNEY D JR & ANGELA K*	21	50	12	34
STEWART SHERI L*	33	48	14	22
STEWART STEPHEN A & JILL T	11	51	13	11
STEWART THOMAS B III & CYNTHIA A, TRSTS	45	47	12	6
STEWART THOMAS B III & CYNTHIA A, TRSTS*	45	47	12	6
STICHNOTE MICHAEL A & KIM R	51	46	12	8
STICKANN RICHARD E & CATHERINE M*	25	49	14	17
STICKNEY LARRY G & CONSTANCE M	15	51	11	28
STICKNEY MARTY D & PATRICIA L	11	51	13	2
STICKNEY RONNY D & JENNIFER N	11	51	13	27
STIDHAM ALLEN & REBECCA*	29	49	12	19, 20
STIDHAM CHARLES & JUDY*	15	51	11	9
STIDHAM CHARLES D & LISA E	15	51	11	33
STIDHAM CHARLES F & JUDY E, FT	23	50	11	34
STIDHAM CHARLES F & JUDY E, FT*	15	51	11	34
STIDHAM DANNY L	9	51	14	25, 35, 36
STIDHAM MARGARET, TR*	45	47	12	4
STIDHAM OVIE LEE JR	19	50	13	23
STIDHAM OVIE LEE JR & GAIL A & ARTHUR L & DONNA S	19	50	13	14
STIDHAM OVIE LEE JR*	19	50	13	14
STIDHAM SAMMY V & EVELYN D	19	50	13	7, 8, 18
STIEFERMANN DANIEL ROBERT	55	45	12	15
STIERS DANNY & DENISE	55	45	12	11
STIERS KAMEKA*	37	48	12	11
STIERS LURA BETH (WHITE)	51	46	12	16
STILL EDWARD WAYNE & AMY SUE*	19	50	13	15
STILLEY JOSHUA & JULIE	33	48	14	2
STINE GREGORY L & ANNA	45	47	12	10
STINSON MARK G & LINDSEY D	21	50	12	35
STINSON MARK G & LINDSEY D, JLT*	21	50	12	34
STITES ADAM JAY & KARLA DAWN*	15	51	11	29
STITES JOHN M & BEVERLY*	29	49	12	11
STITES, FT	51	46	12	26
STITH VICKIE M*	37	48	12	2
STITZER, FT*	37	48	12	21
STOBER CLINTIN & SARAH DAVIS	19	50	13	27, 34
STOBER JANIS L*	27	49	13	22
STOBIE EDWARD H & KATHLEEN M*	43	47	13	5
STOCK DAVID L & PHYLLIS A, RT	47	47	11	21
STOCK DAVID W & CAROL A	55	45	12	25
STOCK DAVID W & CAROL A*	55	45	12	24
STOCKER LARRY O & JUDITH A*	11	51	13	3
STOCKHAM JAY & BONITA & JOSEPH & AMANDA BROWN	51	46	12	22
STOCKMAN DAVID M & KAREN S*	29	49	12	16
STOCKTON RAY E & JANET A*	37	48	12	12
STOCKWELL CHELSEA & JADE*	29	49	12	11
STOCKWELL CHRISTY A*	29	49	12	34
STODDARD KENNETH C*	37	48	12	12
STOECKER MARTIN A*	37	48	12	3
STOECKER WILLIAM V & RUTH ANN	37	48	12	12
STOECKER WILLIAM V & RUTH ANN	39	48	11	7
STOECKLEIN JOSHUA*	29	49	12	14
STOERMER WADE S & ROBIN L*	27	49	13	25
STOFFER ADAM & CHERI L*	43	47	13	10
STOGSDILL PAULA K*	27	49	13	24
STOGSDILL, TRST	49	46	13	12
STOKER AARON M & NANCY C F*	35	48	13	20
STOKES BETTE*	27	49	13	25
STOKES DAN & SHANNON J D STOKES*	35	48	13	6
STOKES DAN & SHANNON*	35	48	13	29
STOLL BARRY J & LORI L*	33	48	14	1
STOLL DON H, TRST*	33	48	14	1
STOLL WALTER L & CAROL LYNN, RT JNT, TRSTS*	45	47	12	18
STONE ANDREW N & STEPHANIE D BAGBY-STONE*	33	48	14	24
STONE CRAIG & TILLIE*	37	48	12	21
STONE DONALD R & KAREN A	23	50	11	18
STONE ELIZABETH L	43	47	13	26
STONE FAMILY, RT	23	50	11	29
STONE FRANCES*	27	49	13	23
STONE GLENDA ANN, TRST*	45	47	12	27
STONE JERRY & FRANCES*	27	49	13	25
STONE JERRY W & PHYLLIS A	31	49	11	17
STONE JERRY W & PHYLLIS*	19	50	13	34
STONE JESSE & MARVIN L & MARSHA L GIPSON	19	50	13	16
STONE JOHN A & GLENDA F STONE	13	51	12	20
STONE JOSHUA & JENNIFER*	27	49	13	1
STONE LINDA S & LAURA ELSBURY	51	46	12	22
STONE MARVIN LEE & DEANNA L	19	50	13	17
STONE NICHOLAS R & LAUREN	51	46	12	30
STONE OTHA J II & PATRICIA S*	33	48	14	16
STONE RICHARD LEE II & BETHANY B	11	51	13	34, 35
STONE ROBERT N JR & KATHY L*	29	49	12	6
STONE ROBERT N SR & PATRICIA A	29	49	12	6
STONE ROGER W & DEBORAH A*	29	49	12	19
STONE RYAN & MARIANNE	51	46	12	31, 32
STONE RYAN S	31	49	11	17
STONE SARA & DANIEL, RT	13	51	12	27, 28
STONE STEVEN P & REBECCA A*	43	47	13	3
STONE SUSAN(SARA) NIRMAIER*	13	51	12	36
STONE VAN F III & JILL THOMPSON*	27	49	13	11
STONE VANDY	23	50	11	17
STONE VANDY J	13	51	12	27
STONE VANDY*	23	50	11	20
STONE VERNON D & V KAY*	27	49	13	2
STONE W L-MARILYN, TRST	13	51	12	33, 34
STONE W L-MARILYN, TRST	21	50	12	4
STONE W L-MARILYN, TRST	37	48	12	1
STONE W L-MARILYN, TRST	39	48	11	6
STONE WILLIAM D	21	50	12	16
STONE WILLIAM J, LE	21	50	12	2
STONEBERGER JEWELL BERT*	51	46	12	26
STONEHENGE HOMEOWNERS ASSN	49	46	13	3
STONER FRANK P & DONNA G NELSON-STONER*	37	48	12	2
STORE MASTER FUNDING XVI LLC*	45	47	12	10
STORM C TODD & JEANNE M, RT*	37	48	12	3
STORM MARION W JR & SARAH J*	27	49	13	28
STORMS JAMES W III & LORI M*	31	49	11	8
STORY CARL E & EVELYN R, RT	23	50	11	19
STORY MATT & KRISTI*	29	49	12	35
STOTLER JEFFREY S & DENISE L	33	48	14	24
STOTT RUSSELL F & ALICE M*	43	47	13	1
STOUT DANIEL L*	45	47	12	3
STOUT JERRY	15	51	11	29
STOUT MICHAEL JOHN & MELODY K	13	51	12	27
STOUT RICK & MARSHA	13	51	12	21
STOUT STEPHANIE*	35	48	13	20
STOVER DEAN C & ROBIN A*	29	49	12	33
STOVER EIRIK*	35	48	13	4
STOVER MARK E*	33	48	14	2
STOVER SCOTT K & DEBORAH ANN*	35	48	13	28
STOWERS RILEY & RANDAYE L	29	49	12	27
STOYANOV ALEXANDRE*	27	49	13	8
STRABALA JEREMY LYNNE*	37	48	12	3
STRAIGHT, FT	33	48	14	26, 27
STRAIN CHARLES E	9	51	14	25
STRAIT BILLY W & E ASHLEY	39	48	11	17
STRANGE SISTER, FT	29	49	12	30
STRANZ JAMES D & SYDNI A	55	45	12	12, 13
STRATMAN SCOTT A & DENA BROOKE*	51	46	12	27
STRATMAN WES & ELIZABETH*	29	49	12	20
STRAUB GARY A & PATRICIA A	45	47	12	9
STRAUB IAN	45	47	12	9
STRAUB IAN & JOAN*	45	47	12	4
STRAUB JAMES & VICKI, TRST	45	47	12	10
STRAUB JAMES & VICKI, TRST*	45	47	12	4
STRAUB JAMES H & JAMES & VICKI, TRST	45	47	12	10
STRAUB JOAN H & IAN*	45	47	12	4
STRAUB MARTHA L, TRST*	45	47	12	3
STRAUB MARTHA LORRAINE, TRST	45	47	12	3
STRAUB MICHAEL W & NANCY S*	55	45	12	14
STRAUB PATRICIA ANN, TRST	45	47	12	9
STRAUB STEVEN & CHERIE	51	46	12	30
STRAWHACKER, TRST	11	51	13	9
STRAWN BILLIE EARL, RT	27	49	13	6
STRAWN BILLIE EARL, TRST & PAUL & RUTH, FT*	17	50	14	32
STRAWN CHERYL*	35	48	13	20
STRAWN DARLENE F*	17	50	14	28
STRAWN DARLENE*	17	50	14	28
STRAWN GLENDA KAYE, RT	25	49	14	1
STRAWN GLENDA KAYE, RT	27	49	13	4, 5
STRAWN KEITH S & REBECCA J	27	49	13	18
STRAWN KENT A & TAMMY L	25	49	14	11, 12
STRAWN KEVIN E & KIMBERLY R	17	50	14	13
STRAWN KEVIN E & KIMBERLY R*	17	50	14	13
STRAWN PAUL L & RUTH A & BILLIE E, TRSTS	27	49	13	18
STRAWN PAUL L & RUTH A, FT	17	50	14	25
STRAWN RONALD R & MERIDETH V, FT*	27	49	13	26
STRAWN WILLIAM D & KARLA R	19	50	13	8, 17
STREAM'S EDGE PPTYS LLC*	37	48	12	12
STREET BILLY G & JUDY S, FT	13	51	12	19
STREET STEVEN W & JODY	45	47	12	19
STREETER BARRY C & BECKY S	19	50	13	28
STREETER BILLY G & JUDY S, FT	13	51	12	19
STREETER MARK Q & ROXANNE V	29	49	12	10, 11
STRETZ ELIZABETH ANN*	37	48	12	11
STRICKER WILLIAM E	45	47	12	5
STRINGER LOLA J	33	48	14	6
STRINGER WILLIAM C & LOLA J, RT	25	49	14	31
STRINGER WILLIAM C & LOLA J, RT	25	49	15	36
STRINGER WILLIAM C & LOLA J, RT	33	48	14	6
STRINGFELLOW BRYANT J JR & CASSIDI L ALLEN*	33	48	14	1
STROAD DWIGHT & DIANE	19	50	13	35
STROBO INVS LLP*	35	48	13	20
STROBO INVS LLP*	37	48	12	16
STRODE MARLENE*	13	51	12	5
STRODTMAN DAVID R & W RUTH, FT*	29	49	12	3
STRODTMAN DEBORAH*	27	49	13	25
STRODTMAN DOUG & TAMMY	17	50	14	15, 22
STRODTMAN KAY A*	29	49	12	3
STROER JOAN L & THOMAS F HODGES*	39	48	11	5
STROETKER CHRISTINA*	27	49	13	24
STROH EDWARD C & SHARON M, RT*	37	48	12	2
STROM GARY R & KATHRYN L*	55	45	12	14
STRONG MICHAEL L & ALISA NETTLES-STRONG*	29	49	12	9
STROTHER THOMAS M III & SANDRA	25	49	14	25, 26
STROUD DENA L*	27	49	13	24
STROUD GUY E & TRACY A*	27	49	13	5
STROUD THOMAS WARREN & ALISHA D*	27	49	13	14
STRUBEL ANDREW W & KELSEY A	25	49	14	27
STRUBINGER EDWYN T, TRST*	37	48	12	25
STRUCHTEMEYER BRIAN & GWEN*	51	46	12	18
STRUCKHOFF MARK E & PATRICIA L	29	49	12	17
STRUGLIA LEONARD J & MARY A	33	48	14	10
STRUMPF DAVID M & DIANE C PURCELL*	35	48	13	20, 29
STRUTHERS SARA ANN & CODY JAMES WILSON*	33	48	14	1
STRUTZ JOAN E	51	46	12	24
STUART BARRY P	43	47	13	23
STUART BETTE E & MARK W*	35	48	13	20
STUART DENNIS R & BEVERLY A*	37	48	12	2
STUART GEORGE G & MARY JANE, RTING, TRSTS*	35	48	13	28
STUART JESSICA & DANIEL C EVANS*	27	49	13	11
STUART RONALD L	23	50	11	27
STUART RONALD L & LORI L PULIS	31	49	11	16
STUART TONY D*	15	51	11	29
STUBBS ALAN B & MARY L	47	47	11	31, 32

Boone County Owner Index

NAME	PG	T	R	SEC
STUBBS ALAN BRADLEY & MARY	53	46	11	4
STUBBS DVPMT LLC*	27	49	13	24
STUBBS DVPMT LLC*	29	49	12	20
STUBBS DVPMT LLC*	35	48	13	29
STUBBS EDWARD B*	43	47	13	22
STUBBS JANE ELIZABETH*	43	47	13	15
STUBBS RODNEY*	19	50	13	27
STUBBS THAD	51	46	12	16
STUCK MELINDA & MELISSA STUCK*	37	48	12	10
STUCKER WILLIAM E JR & SALLY A*	29	49	12	33
STUDT RYAN*	33	48	14	2
STUENKEL ROBERT & GINA DENNY*	29	49	12	20
STUENKEL ROBERT W & GINA M*	29	49	12	20
STUENKEL ROBERT*	29	49	12	20
STUERKE LEROY & REBECCA J*	35	48	13	29
STUERKE LEROY & REBECCA J*	43	47	13	10
STUEVE MARY L (KENNY)*	51	46	12	19
STUFFLEBEAN MARLENE*	27	49	13	24
STULTZ BRETT & JENNIFER	21	50	12	1
STUMPF MICHAEL E	33	48	14	16
STUNDEBECK CLINT & ASHLEIGH WADDILL*	27	49	13	1
STURGEON DEBBIE LYNNETTE	13	51	12	30
STURGEON KYLE & SARAH EKART*	33	48	14	2
STURGEON PLACE LLC	13	51	12	7, 8
STURGES DURWOOD D & CINDY B	33	48	14	27
STURTEVANT AMANDA M*	35	48	13	7
SUBLETT JOSHUA W*	19	50	13	3
SUBLETT JUANITA JAN & GREG*	19	50	13	18
SUBLETT ROGER ALLAN & JEANINE R	19	50	13	19, 20, 29
SUBLETT ROGER ALLAN & JEANINE R*	19	50	13	30
SUBLETT ROGER ALLAN JR	19	50	13	31
SUBLETT STERLING & MEGHAN*	19	50	13	8
SUBLETT STEVEN & SHEILA*	19	50	13	29
SUBLETT STEVEN W & SHEILA K	19	50	13	29
SUBLETT TIMOTHY D	19	50	13	31
SUBLETT WESTON BROCK & JAIMIE	19	50	13	5
SUBLETT WESTON BROCK & JAIMIE*	19	50	13	15
SUBLETTE KEITH D & DEBORAH*	27	49	13	26
SUBLETTE PATRICK D	25	49	14	21, 22, 27, 28
SUERONDOW FARMS LLC	31	49	11	29, 30
SUGAR GROVE BAPTIST CHURCH*	37	48	12	34
SUHRBIER CARL E & DOREEN*	13	51	12	5
SUKHDEO JASODA*	29	49	12	11
SULEJMANOVIC SABAN & BEGAETA*	35	48	13	4
SULLINGER RANDY R & PAULINE M*	45	47	12	20
SULLIVAN BRANDON C & KATIE L*	27	49	13	26, 35
SULLIVAN DEBRA K & STEVEN M	15	51	11	33
SULLIVAN GERALD E	19	50	13	2
SULLIVAN JAMES & MARY CHRISTINE, RT*	43	47	13	24
SULLIVAN JOHN D & SUZANNE, RT*	35	48	13	29
SULLIVAN JOHN J*	45	47	12	4
SULLIVAN JOHN P*	35	48	13	20
SULLIVAN JOHN*	37	48	12	21
SULLIVAN LINDSEY & DOROTHY J*	27	49	13	6
SULLIVAN LUKAS L & RAGAN D	11	51	13	16
SULLIVAN MARGARET ANN*	37	48	12	2
SULLIVAN RICHARD & KELLIE M*	55	45	12	14
SULLIVAN RUSSELL & BRIDGET	51	46	12	20
SULLIVAN STONEWALL L, TRST	21	50	12	6
SULLIVAN STONEWALL L, TRST & ROSETTA A	21	50	12	6
SULLIVENT LARRY D & LEAH A*	29	49	12	17
SULLO S PAUL & BONNIE LOU, RT	43	47	13	14
SULZBERGER HARRY MELVIN, TRST	47	47	11	27
SUMMERFIELD WILLIAM L & ALICE L LANDRUM, TRSTS	33	48	14	14, 15, 22, 23
SUMMERFIELD WILLIAM L & ALICE L LANDRUM, TRSTS*	33	48	14	14, 23
SUMMERS BETH M & STEVE SUESS*	35	48	13	29
SUMMERS BRUCE & STACY*	29	49	12	20
SUMMERS DANNY R & SYLVIA M GREER*	35	48	13	27
SUMMERS JILL*	43	47	13	10
SUMMERS MICHAEL L & SUSAN L*	45	47	12	4
SUMMERS REX M & AVA R*	19	50	13	35
SUMMERVILLE FUNERAL HOME INC*	37	48	12	3
SUMNER LLOYD & BARBARA	25	49	14	22
SUN CARLOS & JANENE*	43	47	13	2
SUN GRACE Y	29	49	12	18
SUNDANCE LAKE SURFER LLC	43	47	13	9
SUNDOWN ACRES LLC	51	46	12	11
SUNNY OAK FARM LLC	25	49	14	29
SUNNYRIDGE FARM LLC	37	48	12	24
SUNRISE ESTS HOMEOWNERS ASSOC INC*	37	48	12	12
SUPRANOWICH TIMOTHY P & DONNA H	11	51	13	29
SURAPANENI WILLIAM & EMILY NOELKER*	35	48	13	20
SURDAL JULIE A & JACOB C	11	51	13	26
SURPRENANT DEBORAH ANN*	45	47	12	3
SUSTAINABILITY RESEARCH LLC*	35	48	13	30
SUTHERLAND JAMES JASON	27	49	13	19
SUTHERLAND JAMES JASON & JENNIFER K	27	49	13	19
SUTHERLAND WILLIAM L & CHRISTINE M PARK-SUTHERLAND*	43	47	13	2
SUTTER DENIS & ELLEN	21	50	12	27
SUTTER NORBERT G & MARTHA S, TRST*	37	48	12	1
SUTTER STEPHEN J & CONNIE M*	37	48	12	12
SUTTERER CHRISTOPHER D*	29	49	12	9
SUTTERER SHAWN D & KAREN	25	49	14	32
SUTTERFIELD GARNER*	29	49	12	17
SUTTMOELLER KEVIN E & NATALIE R	33	48	15	12
SUTTON CHRIS T & RACHEAL*	37	48	12	1
SUTTON CLIFFORD P & KATHLEEN J*	37	48	12	12
SUTTON JAIME M*	29	49	12	20
SUTTON RANDY W & TERESA*	21	50	12	33
SUTTON TIMOTHY R*	27	49	13	35
SVOBODA SHARON J*	39	48	11	7
SWAIM MIKEL A & CAROL L*	15	51	11	32
SWAIM PAMELA J*	29	49	12	20
SWALLA KENT & STACEY*	31	49	11	28
SWAN JOHN E JR & PAMELA J*	55	45	12	4
SWAN STEPHEN R*	51	46	12	19
SWANSON DONALD R & JUDY K*	29	49	12	26
SWANSON KENNETH L, RT	23	50	11	22, 23
SWANSON KENNETH L, RT	31	49	11	3
SWANSON KENNETH L, RT*	23	50	11	10
SWANSON MELINDA & MARY WILSON	21	50	12	1
SWANSON SALLY & ROBERT	39	48	11	30
SWANSON SALLY & ROBERT*	39	48	11	19
SWANSON V EILEEN*	29	49	12	26
SWANSTROM SCOTT & BRITTANY GROBE*	29	49	12	17
SWARTZ JASON C & CHERIE A*	11	51	13	23
SWARTZ JERRY*	21	50	12	17
SWARTZ JERRY*	33	48	14	26
SWARTZ JOEL	23	50	11	35
SWARTZ JOHN A, TR*	35	48	13	20
SWARTZ MORGAN K & DANIEL J DETHROW*	33	48	14	1
SWARTZ, FT	27	49	13	6
SWARTZ, FT*	27	49	13	6
SWC PPTYS LLC*	27	49	13	25
SWC PPTYS LLC*	29	49	12	26
SWC PPTYS LLC*	35	48	13	29
SWC PPTYS LLC*	37	48	12	12
SWEENEY MICHAEL B & STEPHANIE T*	43	47	13	9
SWEETON ROBERT & ASHLEY	35	48	13	29
SWEEZER ALVIN	19	50	13	15
SWEEZER CHARLES T & APRIL M*	21	50	12	27
SWEEZER DAKOTA	23	50	11	4
SWEEZER IVAN N & NANCY J	23	50	11	3
SWEEZER LISA A*	19	50	13	15
SWEEZER MARY ANN, LE	19	50	13	15
SWENSON MICHAEL D	25	49	14	17
SWENSON MICHAEL D, TRST	25	49	14	17, 18, 19, 20
SWENSON THERESA M*	29	49	12	26
SWILLING PPTYS LLC*	37	48	12	12
SWINDELL DAVID & AMANDA*	27	49	13	2
SWINDELL RICHARD E & ARLENE, FT*	29	49	12	11
SWINDELL RICHARD W & JANET L	23	50	11	16
SWINDELL STEVEN DALE*	29	49	12	9
SWINEY DANIEL J	15	51	11	17, 18
SWINEY KENNY W	21	50	12	3
SWINEY MICHAEL & TONI, RT	15	51	11	3
SWINEY NANCY A TOD NICHOLAS L D SWINEY	15	51	11	8
SWINEY NANCY A TOD NICHOLAS L D SWINEY*	15	51	11	5
SWINGLE JOSEPH & KATHLEEN*	37	48	12	3
SWM RENTAL PPTYS LLC*	37	48	12	3
SWOFFORD ADAM T & SARAH J, RT	43	47	13	22, 27
SWOFFORD ROSS & AVA*	27	49	13	23, 26
SWORD WILLIAM & WILLIAM & JEAN*	29	49	12	20
SY YON*	21	50	12	33
SYDENSTRICKER CONSTANCE M, TRST	33	48	14	3, 10
SYDENSTRICKER PPTYS LLC	45	47	12	10
SYDNEY GRAY PPTYS LLC*	35	48	13	20
SYDOW GERALD L & MARTHA J, FT	13	51	12	15, 16, 21
SYED KALEEM & HINA & INAS KALEEM*	45	47	12	4
SYED KALEEM & HINA & NUREEN & HIBA*	45	47	12	4
SYED KALEEM*	45	47	12	4
SYKES DENNIS-LYNDA, TRST*	37	48	12	12
SZABO GEORGE & JAMIE L*	33	48	14	2
SZARNECKI GREGORY M, TRST	45	47	12	15
SZKOLKA PETER & JEANNE M*	29	49	12	20
SZYJKA EDNA L*	37	48	12	2

T

T & W INV PPTYS LLC*	43	47	13	10
TA SING & LIAN KHAN DIM*	27	49	13	24
TACKETT THOMAS J	23	50	11	16
TADE STEVEN & JENNIFER, TRST	47	47	11	32
TADYCH RITA A*	29	49	12	33
TADZHIBAYEV OLGA A*	33	48	14	2
TADZHIBAYEV PETR & MARINA*	19	50	13	35
TAFT STEWART LEE & MELINDA SUE	21	50	12	5, 6
TAGGART JUDITH ELAINE	55	45	12	3
TAGGART JUDITH ELAINE*	51	46	12	34
TAGGART LONNIE R & JUDITH E*	51	46	12	34
TAGGART ROGER R & CATHRYN M	51	46	12	14, 23
TAINTER QUENTIN R & TERESA F	15	51	11	20
TAKAHASHI AKEHIKO & BETTY & NICOLE*	37	48	12	12
TALBERT SHANE & SARAH*	31	49	11	19, 30
TALBOT JOHN*	33	48	14	5
TALKEN CHRIS G & BETH L*	37	48	12	21
TALKINGTON JEAN A*	37	48	12	3
TALLEY BRADLEY & APRIL	51	46	12	13
TALLEY BRADLEY & APRIL*	51	46	12	13
TALLEY BRENDA GAIL	33	48	14	11
TALLMAGE ALLAN & ELSON L	29	49	12	27
TALLMAGE ALLAN*	29	49	12	27
TALLMAGE JONATHAN & ELIZABETH M*	35	48	13	20
TALLMAN JAMES A	29	49	12	4
TALMAGE CHARLES E & KAREN S	39	48	11	31, 32
TALMAGE JEFFREY C*	37	48	12	3
TALTON DONALD J*	29	49	12	35
TAMERIUS LANCE ALAN & PAMELA SUE*	25	49	14	36
TANDY RUSSELL L & LUANN M*	39	48	11	8
TANNER GORDON D & BARBARA A, TRST	51	46	12	33
TANNER GORDON D & BARBARA A, TRST*	55	45	12	10
TANNER MILES A*	33	48	14	1
TANNER STEVEN & JOHN	31	49	11	6, 7
TAPIA SANDIE*	43	47	13	10
TAPP MARVIN L*	29	49	12	20
TARALANSKI IVAN & NENA*	35	48	13	29
TARBOX, FT*	35	48	13	33
TARKA DONNA & EUGENE, FT	47	47	11	32
TARKA EUGENE & DONNA, FT*	47	47	11	32
TARPEIN ELIZABETH G*	43	47	13	10
TARRANTS THOMAS K*	29	49	12	4
TARRENCE STEVEN T & PATRICIA S	25	49	14	13
TARVIN JAMES D & DONYA L HARTLEY*	37	48	12	12
TASSI JEANINE M, RT NO 1	27	49	13	23
TATE JOHN L	25	49	14	14, 22, 23
TATE JOHN L & KELLEY CHANDLER	25	49	14	14, 15, 22, 23
TATE MEREDITH L	45	47	12	17
TATLOW STEVEN A & HOLLY A	47	47	11	16
TATTERS JAMES W & SUSAN K*	37	48	12	21
TAUBE KENNETH D & LORI ANN*	35	48	13	4
TAYLOR ALBERT L & ROSEMARY E, FT	33	48	14	8, 17
TAYLOR ALBERT L & ROSEMARY E, FT*	33	48	14	8, 17
TAYLOR BRIAN*	33	48	14	2
TAYLOR CASEY A & TRISHA M GREEN*	37	48	12	2
TAYLOR CHRISTOPHER & CHRISTINA*	33	48	14	1
TAYLOR DAVID R & PATRICIA M WATKINS	49	46	13	2
TAYLOR DENNIS R & NANCY G*	29	49	12	20
TAYLOR ELIZABETH & LARRY RAY	25	49	14	9
TAYLOR ERIC M & KRISTEN K	35	48	13	30
TAYLOR ETHAN W & KRISTEN M	23	50	11	17
TAYLOR HANNELORE K*	35	48	13	20
TAYLOR HENRY M & MARIE C EVEKER	49	46	13	2, 11
TAYLOR J LLC	39	48	11	17, 20
TAYLOR JAMES*	35	48	13	17
TAYLOR JARED W & BRANDY K*	43	47	13	1
TAYLOR JEROME III & MOLLY E	47	47	11	32
TAYLOR JEROME JR & JEANNIE W*	35	48	13	29, 36
TAYLOR JERRY & JAMI*	21	50	12	15
TAYLOR JIMMIE W & BARBARA J*	39	48	11	5
TAYLOR JIMMY L & KAREN S	11	51	13	26, 35
TAYLOR JOHNNY J & MARGARET E*	33	48	14	11
TAYLOR JOSEPH L	33	48	14	11, 12
TAYLOR JOSHUA & MOLLY	37	48	12	13
TAYLOR KENNETH A, TRST	43	47	13	22
TAYLOR KERRY M & SHERI L*	19	50	13	1
TAYLOR KEVIN M & KATY A*	43	47	13	14
TAYLOR L RUSSELL & DORIS A*	15	51	11	31
TAYLOR MARCUS*	37	48	12	21
TAYLOR MARILYN B J*	27	49	13	24
TAYLOR MARSHA L	49	46	13	2
TAYLOR MARY T, TRST*	35	48	13	28
TAYLOR MIKE & JANET, RT	39	48	11	31
TAYLOR MITCHELL A & AMBER R	43	47	13	22
TAYLOR MITCHELL A*	43	47	13	22
TAYLOR MONTIE R & GINGER M	43	47	13	36
TAYLOR RENEE L*	21	50	12	6
TAYLOR RICHARD F JR & STACY	29	49	12	24
TAYLOR RICHARD*	29	49	12	19
TAYLOR SONDRA KAY DICKISON*	43	47	13	15
TAYLOR STEVEN W & CONNIE S*	27	49	13	26
TAYLOR YANCEY M, RT	27	49	13	15
TAYLOR-HANSEN JANET & LANCE L HANSEN*	21	50	12	10
TAYLOR-HAYWOOD SHAWNEE*	27	49	13	19
TBS INVS LLC*	35	48	13	29
T-CAT INVS LLC	27	49	13	4, 5
T-CAT INVS LLC*	27	49	13	4
TEACUTTER ALAN & BECKY*	37	48	12	16
TEAGUE MARION WARFIELD & VIKI LYNN TEAGUE JOINT*	43	47	13	9
TEBBE CLIFFORD D & DHANA L	21	50	12	3
TEBBE EUGENE P & LORI A	25	49	14	20
TEDESCHI LOUIS D & DEBBIE L*	55	45	12	10
TEEL BROOKSIE S	21	50	12	8, 9
TEEL BROOKSIE S*	21	50	12	16
TEEL BROOKSIE SUZANNE*	21	50	12	9
TEEL CHRIS & AMIE	23	50	11	33
TEEL DAVID A & PAULA J*	19	50	13	35
TEEL MICHAEL C & NETA S	21	50	12	4
TEEL NETA S	21	50	12	4
TEEL ROSEMARY J	25	49	14	12
TEEL RUBY M, TRST	37	48	12	25
TEERLINCK ROBERT W & HELEN L	39	48	11	19
TEETER KENNETH R & CAROLYN S*	51	46	12	13
TEGERDINE GEORGE A & JANET L*	37	48	12	34
TELANDER RANDY & JANE*	35	48	13	20
TELAS LLC*	43	47	13	10
TELLMAN STEFANIE A & JOHN M*	27	49	13	14
TEMPLE MARK A & DEANNA S*	45	47	12	14
TEMPLE TIMOTHY & KENDRA*	33	48	14	1
TEMPLER CLAUDIA S, TRST*	43	47	13	2
TEMPLETON LEVI & BRANDY*	25	49	14	36
TEMPORAL JOSEPH A & CHRISTINE M*	29	49	12	20
TENHOLDER CHASE*	29	49	12	10
TENHOLDER CORY W & MALLORY L	23	50	11	6
TENHOLDER CORY*	21	50	12	21
TENHOLDER MARK K & JENNIFER L	11	51	13	15, 22
TENNANT STEVEN II & DIANE KUSCHEL*	29	49	12	11
TENNILL ALETHEA & RONALD*	33	48	14	16
TENNY, RT	33	48	14	17, 18, 20
TENNY, RT*	33	48	14	17
TERKMAN ABDULLATIF*	31	49	11	19
TERRANA JOSEPH M & PATRICIA M*	25	49	14	35
TERRAPIN HILLS HOMEOWNERS ASSOC	33	48	14	26, 27, 35
TERRAZAS CAROL D*	37	48	12	12
TERRIL JUDITH MARIE(HARDY)*	37	48	12	10
TERRY CAROLYN W, TRST	37	48	12	27
TERRY JEFFREY D & LORI H	13	51	12	28
TERRY JOHN P & MARGARET A*	33	48	14	1
TERRY KENNETH D*	27	49	13	2
TERRY KENNETH E & KIMBERLY L*	37	48	12	2
TERRY KENNETH*	35	48	13	20
TERRY KYLE D & KELLY J*	37	48	12	12
TERRY RICHARD L & SHARON K*	55	45	12	23
TERRY SHARON K & RICHARD L*	55	45	12	14
TERWELP RALPH B & REBECCA T*	39	48	11	9
TERWILLIGER DELORES F	19	50	13	22
TETER JOEL R & DAWN N GORRELL	11	51	13	7
TETRO GREGORY K*	37	48	12	21
TETSA LLC	35	48	13	30
TETSA LLC & BEACON STREET PPTYS LLC	43	47	13	5, 6, 7, 8
THACKERAY RITA L*	33	48	14	1
THAI THANH B & LY NGUYEN THANH DO*	35	48	13	4
THANG NENG LAM & CIANG KHAWM LUN*	27	49	13	12
THARP JASON M & ADA M*	29	49	12	3
THARPE LYLE & NANCY	49	46	13	3
THARPE LYLE W & NANCY E	49	46	13	25

Boone County Owner Index

NAME	PG	T	R	SEC
THARPE LYLE W & NANCY E*	37	48	12	33
THARPE LYLE W & NANCY E*	45	47	12	4
THAYER DAVID L & IVETA*	35	48	13	18
THAYER J SCOTT & CARLOTTA L*	33	48	14	1
THEBERGE KENNETH W & LINDA M*	27	49	13	24
THEBERGE NICOLE M*	21	50	12	35
THEISS NANCY A*	39	48	11	5
THELEN MARLA S & JEFFREY	43	47	13	36
THESSEN DENNIS R & LESLIE E*	37	48	12	12
THIEL JOEL D & TAMMY A*	27	49	13	35
THIEL PENELOPE J*	37	48	12	3
THIELE JEFFREY R & LINDA S	27	49	13	20
THIEMANN RICHARD & JODI*	37	48	12	12
THIEME BRIAN K & SARAH R*	37	48	12	10
THIES RICHARD L & JANICE S*	51	46	12	32
THIESSEN ERIC & KATHY*	29	49	12	5
THIRD GENERATION PPTYS LLC*	55	45	12	3
THOMAS ALFRED E & SANDY*	11	51	13	23
THOMAS BERT F & LINDA K, RT	27	49	13	18
THOMAS BRANDON S & JERI A*	33	48	14	2
THOMAS CARL ANTHONY & REBEKAH A*	35	48	13	29
THOMAS CLENN & MELENE	23	50	11	7
THOMAS DANIEL B & CHRISTINA*	27	49	13	2
THOMAS DAVID W & DANIEL & GARY R	23	50	11	32
THOMAS DAVID-BEVERLY, TRST	25	49	14	19, 20
THOMAS DON P & SANDY	29	49	12	11
THOMAS ELIZABETH ANN	31	49	11	32
THOMAS ELIZABETH ANN	39	48	11	5
THOMAS FONDA M & JOSEPH D JAMES	51	46	12	21
THOMAS FRANKIE L SR & PHYLLIS E*	35	48	13	20
THOMAS FRANKLIN L & PAULA J ALLEN-THOMAS	27	49	13	18
THOMAS GARY R & DEBBIE A RANDALL-THOMAS	51	46	12	17
THOMAS GARY R & DEBBIE A*	51	46	12	16
THOMAS GEORGE E, RT	21	50	12	15
THOMAS JASON & JENNIFER K & REBECCA T KROPF	55	45	12	8, 16, 17
THOMAS JASON & JENNIFER K & REBECCA T KROPF*	55	45	12	19
THOMAS JASON WILLIAM & JENNIFER KAY HASEGAWA	27	49	13	27
THOMAS JERRY D & PATTI J*	47	47	11	33
THOMAS JONATHAN L & FLORENCE S*	43	47	13	8
THOMAS JORDAN M*	27	49	13	7
THOMAS JOSHAUA & APRIL*	11	51	13	23, 24
THOMAS JOSHUA & KRISTIN	51	46	12	13
THOMAS JOSHUA & KRISTIN	53	46	11	18
THOMAS KELLYE R*	37	48	12	12
THOMAS MATTHEW E & DENISE R BANKS-THOMAS	31	49	11	19, 30
THOMAS MATTHEW RAYMOND*	29	49	12	16
THOMAS MATTHEW W & HEATHER J*	35	48	13	30
THOMAS MILLARD R*	27	49	13	24
THOMAS PATRICIA & MERRI NELSON*	23	50	11	32
THOMAS PATRICIA A, RT*	23	50	11	32
THOMAS ROBERT K & LETRISHA	45	47	12	21
THOMAS RYAN*	27	49	13	11
THOMAS TAMMY & SAMUEL*	29	49	12	20
THOMAS WALLY L & ELIZABETH A, FT*	39	48	11	5
THOMAS WILLIAM L*	33	48	14	9
THOMAS WILLIAM R & DEBBY B	19	50	13	29
THOMAS-BROWN D'MARKUS E & GABRIANNA E*	27	49	13	11
THOMECZEK JACOB*	37	48	12	21
THOMECZEK SHEILA BUGAYONG*	37	48	12	16
THOMECZEK SHEILA M*	37	48	12	21
THOMECZEK STEVEN & SHELIA*	27	49	13	14
THOMECZEK STEVEN J & MARCELLA*	27	49	13	14
THOMPSON ALICE N PROPERTY, TRST*	29	49	12	7
THOMPSON ALICE N, TRST*	29	49	12	7
THOMPSON ALLEN L & CYNTHIA L*	25	49	14	17
THOMPSON BRENT WRAY & TAMMY JO	15	51	11	20
THOMPSON CASSANDRA & CLINTON JONES*	37	48	12	2
THOMPSON CLARENCE R & MARTHA J*	11	51	13	22
THOMPSON CONNIE*	37	48	12	11
THOMPSON DANA D & MICHELLE B*	35	48	13	20
THOMPSON DAVID L & COURTNEY	21	50	12	12
THOMPSON DAVID*	29	49	12	15
THOMPSON DEREK W & JAMIE M*	37	48	12	21
THOMPSON ELIZABETH A*	45	47	12	10
THOMPSON FAMILY, RT	51	46	12	6, 7
THOMPSON FRANK R & FRANCES L	51	46	12	17
THOMPSON FRANK R III & FRANCES L*	51	46	12	17
THOMPSON GLADYS M*	37	48	12	12
THOMPSON GORDON L & DARLENE L, RT	35	48	13	6
THOMPSON GORDON L & DARLENE L, TRST*	35	48	13	6
THOMPSON GRANVILLE B & GERTRUDE A, TRSTS	33	48	14	36
THOMPSON GRANVILLE B & GERTRUDE A, TRSTS	35	48	13	31
THOMPSON GREGORY & KORI*	49	46	13	26
THOMPSON GREIG E*	19	50	13	10
THOMPSON JAMI DENISE*	37	48	12	12
THOMPSON JAMI L & AMBER N HORNE	23	50	11	17
THOMPSON JANET M, RT	29	49	12	7
THOMPSON JANICE*	37	48	12	10
THOMPSON JEFFREY A*	33	48	14	2
THOMPSON JERRY D & RUTH A	19	50	13	16
THOMPSON JOSHUA & MICHELLE*	27	49	13	24
THOMPSON JOSHUA D	51	46	12	30
THOMPSON LAUREN L*	23	50	11	32
THOMPSON LAUREN*	9	51	14	35
THOMPSON LISA M*	37	48	12	21
THOMPSON LUCILE*	29	49	12	29
THOMPSON NICOLAS & ASHLEY*	27	49	13	11
THOMPSON ORVILLE O*	29	49	12	10
THOMPSON PEGGY J	43	47	13	35
THOMPSON REBECCA J*	43	47	13	10
THOMPSON ROBERT D	11	51	13	22
THOMPSON ROBERT DARRELL	11	51	13	22
THOMPSON RUSSELL-RUTH, TRST	45	47	12	6
THOMPSON SCOTT A & ALLISON J	27	49	13	17
THOMPSON SHANE R & JENNIFER*	37	48	12	2
THOMPSON SIDNEY A & KAREN G*	27	49	13	11
THOMPSON SUSAN E*	29	49	12	18
THOMPSON TODD H & JUDITH A*	43	47	13	9
THOMPSON WILLIAM L & DONNA L*	37	48	12	3
THOMSON MICHAEL T & LINDA J	33	48	14	24, 25
THORNBURG JAMES L, RT*	29	49	12	17
THORNBURG JAMES L, RT*	35	48	13	17
THORNBURG LARRY & FRANCES, RT	43	47	13	16
THORNE JAMES G & MARY JANE, TRS	45	47	12	17
THORNE JAMES G JR & PAMELA K*	29	49	12	10
THORNE JOHN & KELLY WALTZ	21	50	12	33
THORNHILL CURTIS L & PAULA S	11	51	13	7
THORNHILL ERICCA L & TRAVIS N*	43	47	13	23
THORNHILL JONATHAN A*	37	48	12	10
THORNHILL LINDA K*	33	48	14	12
THORNHILL MIKAL K & JENNIFER K	11	51	13	6
THORNHILL MIKAL K & JENNIFER K	9	51	14	1, 12
THORNHILL RANDY M & HAZEL L	11	51	13	21, 28
THORNHILL ROMIE G	9	51	14	34, 35
THORNTON ANNIE & KENNETH, LE*	33	48	14	21
THORNTON CLIFTON C JR & PATTE S*	37	48	12	11
THORNTON CURTIS E & BRENDA L	39	48	11	31, 32
THORNTON GEORGE E & IDENIA M*	37	48	12	12
THORNTON RONALD D & GAIL*	33	48	14	2
THORP JESSE S & CINDY L BERRY	49	46	13	24
THORPE JENNIFER*	17	50	14	24
THORPE JERRY B SR & BARBARA A	11	51	13	2
THORPE JOHN & MARILYN*	37	48	12	12
THOUSAND HILLS PPTYS LLC*	43	47	13	9
THRASHER SCOTT*	29	49	12	20
THRELKELD EDWARD JR & MICHELLE MELVIN	21	50	12	27
THROOP, FT	13	51	12	8
THUNHORST DAMON P & KARI M*	29	49	12	18
THURMAN JAMES & RONDA*	29	49	12	17
THURMAN LUKE & AMANDA	23	50	11	30
THURMAN PAUL A & LINDA S*	39	48	11	29
THURMAN SKIPPER E & DENISE A*	27	49	13	12
THURMOND JEFFREY B & EMILY A	29	49	12	18
THURNAU JASON A & DAWN L	45	47	12	32
THURSTON KYLE & KARA*	37	48	12	12
THURSTON THOMAS E & MONICA L*	37	48	12	2
THURWANGER NICHOLS & HEATHER HUNT*	35	48	13	27, 28
TI'A JAMES & ALANNA*	27	49	13	23
TI'A JAMES RAYMOND & ALANNA JEANETTE TI'A*	27	49	13	24
TICGELAOR JASON & JAMIE*	39	48	11	28
TIDBALL BRANDY & MICHAEL L*	21	50	12	18
TIDBALL DARRELL L	13	51	12	26
TIDBALL KEVIN L & JENNIFER R*	37	48	12	27
TIDWELL TAYLOR WILLIAM*	37	48	12	12
TIEFENBRUNN TIMOTHY & MELISSA*	27	49	13	24
TIEMANN CAITLIN & MATTHEW	51	46	12	14
TIEMANN MATTHEW*	27	49	13	22
TIEMANN WESLEY R & SHAWNA	23	50	11	29
TIERNAN JOHN FRANCIS III & RICHARD EPPS*	29	49	12	14
TIFFANY JEFFREY SCOTT & LESLIE*	37	48	12	1
TIFFANY JERRY E & JO ANN	27	49	13	2
TIFFANY LUTHER H JR & ESTHER M*	27	49	13	2
TIFFANY SHAWN & CHRISTINA*	33	48	14	10
TIGER INV PARTNERS LLC	43	47	13	16
TIGER TAILS LLC*	37	48	12	16, 31
TIGGEMANN ALAN V & TERESA M	51	46	12	22
TILL TREVOR S & AMBER R*	19	50	13	11
TILL TREVOR S & AMBER R*	37	48	12	12
TILL TREVOR*	37	48	12	3
TILLERSON ELBERT S JR & COURTNYE A	47	47	11	8
TILLEY JOSHUA P & SARAH J	23	50	11	4
TILTON GABRIEL RYAN*	39	48	11	8
TIMBER CREEK ENTERPRISES INC*	27	49	13	11
TIMBERLAKE CHARLES E & PATRICIA P, RT	43	47	13	24
TIMBERLAKES PARTNERS LLC*	17	50	14	12
TIMBERWOOD HOMES LLC*	27	49	13	26
TIMBERWOOD HOMES LLC*	37	48	12	2
TIMBROOK ALICE C*	37	48	12	16
TIMBROOK ANDREW T*	37	48	12	12
TIMBROOK DANIEL A & ALISHA M	11	51	13	20, 29
TIMBROOK DAVID P*	37	48	12	12
TIMBROOK SAM L*	37	48	12	12
TIMBROOK TIMOTHY J & REGINA A	19	50	13	31
TIMBROOK TIMOTHY J & REGINA A*	19	50	13	31
TIMMERMAN RANDAL*	27	49	13	27
TIMMERMAN RANDY S & MARION L*	29	49	12	20
TIMMERMANN JOHN R & PAMELA A	19	50	13	21
TIMMERMANN WILDLAND FIRE SERVICES LLC	17	50	14	13
TIMMONS TANNER M & DEENA M	45	47	12	32
TIMMS CHARLES & KERRY POE-TIMMS*	37	48	12	10
TIMMS KATHY LYNN & HOWARD J JR*	35	48	13	27, 28
TIMPE PATRICK & KAREN	15	51	11	29
TINCHER HUGH, TRST	11	51	13	1, 2, 11, 12, 13
TINCHER HUGH, TRST	13	51	12	6
TINKER GERALDINE V & RUSSELL L*	13	51	12	30
TINKER RUSSELL L & GERALDINE V*	13	51	12	30
TINSLEY & BAKER UNLIMITED LLC	29	49	12	2
TINSLEY JACK M & COLBY L	25	49	14	1
TIPTON BEVERLY J, RT	25	49	14	4, 5
TIPTON BEVERLY J, RTING TR	25	49	14	4
TIPTON ELIZABETH & TRINITY THOMAS*	37	48	12	16
TIPTON HAROLD C*	25	49	14	4, 5, 8, 9
TIPTON KRISTIN E	25	49	14	4, 9
TIPTON MICHAEL G & SABRENA*	27	49	13	20
TIPTON SALLY	25	49	14	9
TIPTON STEPHEN A & ANGELA M, FT*	19	50	13	15
TITMUS RICHARD & TRACY EICHHORN*	49	46	13	25
TITUS ROSSITTTA A & ROBERT L	29	49	12	27
TMC RENTALS LLC*	37	48	12	12
TOALSON BOBBIE J & FLORA M*	27	49	13	35
TOALSON CHARLES NATHAN, TRST	43	47	13	8, 17
TOALSON EDWARD M & HARGITA S	51	46	12	9, 16
TOALSON GARA W, RT*	43	47	13	8
TOALSON RONNIE LEE	23	50	11	26
TOALSON WILLIAMS N & VICKIE K & GARA W*	43	47	13	8
TOBIN ADAM & IVY	21	50	12	15
TOBLER SHNNON & TRACY TRABUE*	27	49	13	11
TODD CHARLES R & BRENDA R	29	49	12	9
TODD CRAIG & SANDRA & MISTY F*	27	49	13	8
TODD FLOYD R & ALICE C & JAMES	29	49	12	9
TODD FLOYD R & ALICE C & JAMES*	29	49	12	9
TODD KAYLA B	33	48	14	6
TODD KAYLA B	33	48	15	1
TODD KAYLA B*	29	49	12	16
TODD LELAND A & LINDA M MAXEY*	27	49	13	11
TODD LONNIE E & PEGGY L, RT*	29	49	12	16
TODD NONA M, TRST*	35	48	13	20
TODD SHERMAN LEE*	29	49	12	4, 9
TOEDEBUSCH GAIL P, RT	23	50	11	30
TOELLNER ANN LOHMAN	25	49	14	3, 4, 9, 10
TOELLNER ANN LOHMAN*	25	49	14	10
TOEPKE SHELDON & JANET	25	49	14	15, 22
TOLBERT BRENDA S & ROSS O RYNNING*	27	49	13	12
TOLBERT LONNIE*	27	49	13	24
TOLCH JEANNE M*	35	48	13	20
TOLENTINO CHARLES D & DEBORAH M	27	49	13	22, 23
TOLLERTON MARGARET R	47	47	11	16
TOLSON BETTY J*	37	48	12	11
TOLSON VINCENT L*	27	49	13	25
TOLSON WILFRED L & LOIS Y*	43	47	13	3
TOM LEUTHER MINISTRIES A TX NON PROFIT CORP	45	47	12	3, 4
TOMICKI TOMASZ L & MARZENA J	33	48	14	26, 27
TOMITA WAYNE & LAURA & COSETTE*	37	48	12	3
TOMLIN MARVIN EUGENE	19	50	13	25
TOMPKINS EXECUTIVE LEASE LLC*	37	48	12	21
TOMPKINS EXECUTIVE LEASE LLC*	39	48	11	9
TOMPKINS HOMES & DVPMT INC	35	48	13	18
TOMPKINS HOMES & DVPMT INC	43	47	13	22, 26, 27
TOMPKINS HOMES & DVPMT INC*	29	49	12	20
TOMPKINS HOMES & DVPMT INC*	35	48	13	7, 17, 18
TOMPKINS HOMES & DVPMT INC*	43	47	13	26, 27
TOMPKINS KENNETH-JANICE, TRST*	43	47	13	2
TOMPKINS MICHAEL D*	43	47	13	5
TOMPKINS MICHAEL*	35	48	13	18
TOMPKINS MICHAEL*	37	48	12	3
TOMPKINS SHAUN J & FELICIA M	33	48	14	27
TONES LONNIE*	45	47	12	4
TONNIES DALE A & TRICIA L*	29	49	12	12
TOPP CHRISTINA L*	29	49	12	9
TOPP WILLIAM H & MARJORIE A*	29	49	12	9
TOPPER HARRY L*	29	49	12	3
TORBET PPTYS LLC*	33	48	14	1
TORGERSON THAD R*	27	49	13	25
TORKE KENNETH G*	27	49	13	23, 26
TOTH BETTIJEAN ELIZABETH*	27	49	13	11
TOTH WILLIAM S JR	51	46	12	19
TOUCHSTONE CONST LLC	27	49	13	33
TOUCHSTONE CONST LLC*	27	49	13	24
TOUCHSTONE CONSTRUCITON LLC	27	49	13	24
TOUL GREG & JACKIE*	27	49	13	6
TOUT SARITH & SOCHEATA SOM*	37	48	12	21
TOWE ROBERT J & LORIE S*	43	47	13	24
TOWN OF HARRISBURG	17	50	14	12
TOWNLEY STEVEN D & LYNN*	25	49	14	19
TOWNS KEVIN & MICHELE*	37	48	12	3
TOWNS KEVIN & MICHELLE*	37	48	12	3
TOWNS KEVIN M & MICHELLE J*	37	48	12	3
TOWNSEND ANTHONY JEROME*	29	49	12	16
TOWNSEND BARBARA S*	43	47	13	9
TOWNSEND DANIEL JOSEPH*	35	48	13	4
TOWNSEND DAVID & MICHELLE*	35	48	13	20
TOWNSEND DAVID & MICHELLE*	37	48	12	12
TOWNSEND LYNDA	27	49	13	20
TOWNSQUARE LLC	21	50	12	26
TOWSLEY OLAF A*	29	49	12	11
TRABUE BARBARA RAY, RT	49	46	13	1
TRABUE DEBORAH C*	11	51	13	19
TRABUE DEBORAH C*	9	51	14	24
TRABUE NICHOLAS A & STEPHANIE*	27	49	13	24
TRABUE THOMAS & KIMBERLY, TRST*	35	48	13	27
TRABUE TIMOTHY A & EVA M*	37	48	12	12
TRACY AREY REAL ESTATE LLC*	37	48	12	3
TRACY DERWOOD W JR & SARAH B*	51	46	12	8
TRACY TIMOTHY R & REBECCA KELLER-TRACY*	33	48	14	1
TRADE WINDS TECHNOLOGY DVPMT LLC*	37	48	12	12
TRAMEL STEPHEN G & JOANNE N*	37	48	12	16
TRAMMELL LEE W & MARTHA K, RT	21	50	12	29
TRAMPP DAVID M & PAULA R	13	51	12	30
TRAN, TRSTNG & NANCY*	43	47	13	3, 4
TRASK ROBERT L & SANDRA J	15	51	11	30
TRAUERNICHT PATRICK J*	45	47	12	4
TRAVERS ANN E PPTYS LLC*	45	47	12	4
TRAVERS TIMOTHY & ANN	49	46	13	25, 35
TRAVERS TIMOTHY J PPTYS LLC*	45	47	12	4
TRAVIS BROOKS & KATY	47	47	11	6
TRAVIS COURTNEY*	37	48	12	12
TRAVIS MARK D & BRENDA A*	35	48	13	33
TRAVIS MARY E & RICHARD A*	27	49	13	25
TRAVLOS JOHN S & JANE A	45	47	12	27
TRAVLOS JOHN S & JANE ANN*	27	49	13	25
TRAXLER FAMILY FARMS LLC	21	50	12	23
TRAXLER LARRY & POLLY	35	48	13	32
TRAXLER LARRY & POLLY*	55	45	12	14
TRAXLER MARY LEE, TRST	33	48	14	5, 8
TRAYLOR TIMOTHY G & NANCY L	21	50	12	11, 14
TREACY JOSEPH JUDE	27	49	13	12
TREASTER MARSHALL WILLIAM*	37	48	12	2
TRECHA RANDAL R & DOREEN E*	35	48	13	33
TRECHA RANDAL R MD & DOREEN	55	45	12	13
TREECE JACOB W & JILLIAN*	27	49	13	11
TREGNAGO MARY & KENNETH BURGAN*	19	50	13	33
TREMAINE ARTHUR*	35	48	13	4
TREMAINE CAROL ANN, RT*	19	50	13	36
TREMAINE CHARLOTTE A & JAMES E BULLARD*	29	49	12	19

Boone County Owner Index

NAME	PG	T	R	SEC
TREMAINE HERBERT & TERESA SEXTON	25	49	14	1
TRENCO CARMEN & ANDRES D*	27	49	13	24
TRENHAILE BRIAN & KYLIE*	21	50	12	26
TRENHAILE KEVIN LEE*	27	49	13	25
TRENT MICHAEL D & JANET E	33	48	14	4
TRENT MICHAEL E & VICKI ANN	31	49	11	7
TRENT NEIL J & ANNE O*	43	47	13	14
TRENTHAM ERIC G & KIMBERLY R*	15	51	11	29
TRENTON JEFF*	37	48	12	11
TRESSELT LISA K & RICHARD E*	33	48	14	2
TRIAL MICHAEL G, RT	35	48	13	7
TRIAL MICHAEL G, RT TURST	35	48	13	7, 18
TRICE H HALL & SUSAN H*	33	48	14	22
TRI-CITY FARMS INC	13	51	12	11, 23, 24
TRICKEL BRADLEY E & TERRI L*	21	50	12	33, 34
TRICOT INVS LLC*	35	48	13	20
TRICOT INVS LLC*	37	48	12	16
TRIEBSCH MALLORIE D & RYAN L*	33	48	14	2
TRIEBSCH RONALD L & PAULA L*	33	48	14	1
TRIM DANNY L & MICHELLE D*	43	47	13	8
TRIPLE CROWN DVPMT LLC	13	51	12	29
TRIPLE CROWN DVPMT LLC*	13	51	12	30
TRIPLE SSS DVPMT LLC	15	51	11	17
TRIPLE SSS DVPMT LLC	23	50	11	5, 8
TRIPLE SSS DVPMT LLC*	43	47	13	5
TRIPLETT CARL M & LOU ANN	27	49	13	32
TRIPLETT CARL M & LOU ANN*	27	49	13	32
TRIPLETT CHARLES LEE & PEGGY R*	51	46	12	17
TRIPLETT KELVIN L & BARBARA A & SPENCER T*	37	48	12	21
TRIPP, FT*	37	48	12	12
TRITSCHLER NOLAN EDWARD	13	51	12	25
TRITSCHLER NOLAN EDWARD & DEBORAH GRIFFIN	13	51	12	25
TRITTLER JOSEPH M & SARAH E*	55	45	12	3
TRITTLER MICHAEL E & KAREN J	21	50	12	18
TRIVEDI NAMRITA R*	43	47	13	1
T-RO FARMS LLC	55	45	12	22, 23, 26, 27
TROESSER ALICIA*	35	48	13	20
TROGDON TIM L & LESLIE V	45	47	12	33
TROGDON WILLIAM L, TRST	43	47	13	16
TROTH FARMS LLC	55	45	12	23, 25, 26
TROTH PAUL W & PAMELA S*	55	45	12	13
TROUTMAN LINDSEY N & CLINT R TROUTMAN & JACK E WASSON*	27	49	13	12
TROUTWINE GAYLE L	55	45	12	11
TROWER ROBERT P & BETTY*	45	47	12	15
TROXEL BRANDI	15	51	11	9
TROXEL BRIAN & BRANDI	21	50	12	2
TROXELL JOSEPH B	43	47	13	14
TROY MILLER PPTYS LLC	37	48	12	16
TRS PROPERTY MGMT LLC*	33	48	14	1
TRS PROPERTY MGMT LLC*	37	48	12	10
TRS PROPERTY MGMT LLC*	39	48	11	8
TRSRE-RK LLC*	43	47	13	6
TRUE C DIANE & LUTHER SANDERS JR*	43	47	13	14
TRUELOVE CHARLES D	17	50	14	22, 23
TRUELOVE CHARLES D*	17	50	14	22, 23
TRUESDELL BRENT W & JACQUE K*	21	50	12	15
TRUESDELL DEBORAH & ANDREW R COURSON*	27	49	13	35
TRUESDELL JOINT SPOUSAL, TRST	15	51	11	28
TRUESDELL LYNN S	13	51	12	6
TRUESON PPTYS LLC*	45	47	12	4
TRUEX JEFFREY & MELISSA BAILEY*	29	49	12	18
TRULL TIMOTHY & MEG KLEIN-TRULL	51	46	12	30
TRUMBO GORDON & DELORIS*	37	48	12	2
TRUMBO JERRY W*	37	48	12	3
TRUONG PHONG*	27	49	13	25
TRUSTEES OF FIRST CHRISTIAN CHURCH	13	51	12	15
TRUSTEES OF RED ROCK*	19	50	13	20
TUANG DAL KHAN & DIM TUL CING*	27	49	13	24
TUBBESING STEVEN & DEBORAH*	29	49	12	34
TUCKER ARLENE, TR*	37	48	12	11
TUCKER DANIEL K & KERA S*	43	47	13	15
TUCKER MICHAEL D & SALLY A*	35	48	13	20
TUCKER RODNEY & NELDA*	31	49	11	8
TUCKER, FT	15	51	11	4
TUCKLEY PAUL & ANNE*	43	47	13	26
TUCKLEY PAUL G & ANNE PEARSON-TUCKLEY*	43	47	13	26
TUFF LUCK LLC	23	50	11	19
TUFTS ROBERT & PATRICIA	27	49	13	24
TUFTS ROBERT D & PATRICIA I*	37	48	12	2
TUGGLE CHERYL A & WILLIAM*	15	51	11	21
TUGGLE SHAUNA & JEREMY	15	51	11	28, 29
TUKUAFU JUDY M, TRST	51	46	12	30
TULEY JAMES R & SUZAN M	25	49	14	23, 26
TULLOCK JOSHUA & AMANDA	19	50	13	17
TUMA MELVIN J*	29	49	12	17
TUMMONS JOHN & ELIZABETH	25	49	14	28
TUNINK JAMES & KATHLEEN, FT	39	48	11	18
TUNINK JAMES & KATHLEEN, FT*	37	48	12	12
TUNINK MARK & AMANDA*	23	50	11	20
TUNINK MARK A & AMANDA L	23	50	11	33
TURK JAMES R	25	49	14	13, 14, 23, 24
TURK LORI, TRST*	37	48	12	2
TURLEY TONY & SAMANTHA*	35	48	13	29
TURNBERRY PPTYS LLC*	37	48	12	12
TURNBERRY PPTYS LLC*	45	47	12	3, 4
TURNCO LLC	33	48	14	10
TURNER A JAY & MARY ANN	29	49	12	9
TURNER A JAY & MARY ANN	31	49	11	31
TURNER A JAY & MARY ANN & WILLIAM A & SHAUNNA J	29	49	12	8, 9, 15, 16
TURNER A JAY & WILLIAM ANDREW	29	49	12	27
TURNER A JAY*	29	49	12	28
TURNER ANITA P*	37	48	12	3
TURNER BILLY & CARDENA COMLEY*	27	49	13	24
TURNER BRANDIN*	37	48	12	12
TURNER BRIAN LEE & LINDA S	51	46	12	32
TURNER CHARLES E & VICKIE M	33	48	14	10
TURNER CHARLES E & VICKIE M*	37	48	12	21
TURNER COREY W & CAMIE L*	43	47	13	8
TURNER DARREN W & JESSICA R*	55	45	12	4
TURNER DARRYL & DONNA*	29	49	12	10
TURNER DAVID L & MARY L*	45	47	12	18
TURNER DAVID V*	29	49	12	20
TURNER DEREK L & REBECCA A*	35	48	13	20
TURNER ERIC W & VICKI M*	27	49	13	24
TURNER EUGENE JR & VERNA MOORE	37	48	12	16
TURNER FLOYD D & TAMARA R	45	47	12	18
TURNER FRANKLIN & LORI GRAVES*	27	49	13	8
TURNER HOWARD S*	27	49	13	24
TURNER JACOB & GIEDRE*	43	47	13	3
TURNER JAMES T & SANDRA J*	37	48	12	12
TURNER JAMES U ET AL	45	47	12	18
TURNER JEFFREY A & LORI DOHERTY	33	48	14	26, 27
TURNER JEFFREY P	17	50	14	28, 33
TURNER JOHN & MELINDA ELMORE*	51	46	12	6
TURNER JOSHUA & MEGAN	21	50	12	23
TURNER KAREN M*	37	48	12	3
TURNER LEONARD B & PAMELA A*	37	48	12	12
TURNER MARGARET J*	29	49	12	19
TURNER MARJORIE M*	45	47	12	18
TURNER MARK EVAN	31	49	11	33
TURNER MARVIN & LISA L SPRICK	19	50	13	12
TURNER MARVIN & LISA*	19	50	13	35
TURNER MATTHEW BRIAN*	37	48	12	12
TURNER NELLIE EST	39	48	11	16
TURNER PAUL R & LINDA S PERKINS*	51	46	12	20
TURNER RANDELL E*	27	49	13	35
TURNER RICHARD P JR & RHONDA D	51	46	12	24, 25
TURNER RONALD E & CATHY M	27	49	13	18
TURNER RONALD E & CATHY M*	27	49	13	7
TURNER SHIRLEY J	43	47	13	5
TURNER STEVEN ROY & ROBIN KAY*	27	49	13	22
TURNER TAMARA R & FLOYD D*	45	47	12	4
TURNER THEODORE D*	43	47	13	10
TURNER WARREN K & WANDA K*	27	49	13	35
TURNER WILLIAM A & A JAY & MARY A	29	49	12	14
TURNER WILLIAM A & A JAY & MARY A*	29	49	12	15
TURNER WILLIAM ANDREW	29	49	12	15
TURNER ZACHARY & VERLA*	27	49	13	24
TURNER ZACHARY L & DANIELLE D*	29	49	12	34
TURNER-ROBISON NINA & ROX-ANNE ROBISON*	27	49	13	12
TURNEY DEBBIE & BENJAMIN K*	11	51	13	19, 30
TURNEY DEBBIE & BENJAMIN K*	9	51	14	24, 25
TURPIN SCOTT D & CINDY A*	15	51	11	32
TURPIN TIM A & JOHNNA S	47	47	11	17
TURPIN TIM A & JOHNNA S*	47	47	11	20
TURTLE CREEK HOME OWNERS ASSOC	43	47	13	13
TUTT GEORGE-SARA, TRST	33	48	14	24
TUTT GEORGE-SARA, TRST*	33	48	14	24
TUTT SAMUEL E	33	48	14	24
TUTT SAMUEL E	35	48	13	19, 30
TUTTLE NICHOLAS C*	29	49	12	11
TUTTLE RICHARD & BARBARA	29	49	12	6
TUTTLE RICHARD & BARBARA*	29	49	12	10
TVEITNES GERALD & MARY ANN, FT*	29	49	12	34
T-VINE DVPMT CORP*	29	49	12	9
T-VINE ENTERPRISES	29	49	12	9
TWADDLE TRACY L, TRST	11	51	13	32
TWADDLE TRACY L, TRST	19	50	13	5
TWEEDDALE-BUTZ GREG K & KIM	17	50	14	13
TWEEDDALE-BUTZ GREG K & KIM*	17	50	14	14, 23
TWELLMAN RALPH W & BEVERLY*	43	47	13	2
TWENTER BYRON TODD & SUSAN A*	19	50	13	15
TWENTER DANIEL W & CYNTHIA R*	35	48	13	20
TWENTER EDWARD	29	49	12	27
TWENTER EDWARD & BRENDA R EWINGS*	29	49	12	27
TWENTER HEATHER MARIE & TREVER DALE TWENTER*	37	48	12	3
TWENTER MARY JANE WATERS, RT*	45	47	12	15
TWENTER SHANCE & DANI*	29	49	12	17
TWENTER SHAWN & MORGAN JOY-TWENTER	33	48	14	12
TWIN VENTURES LLC	43	47	13	4
TWO HOUSE RENTALS LLC	25	49	14	19
TWO MILE PRAIRIE SCHOOL	31	49	11	20
TWW & EAB, RT	11	51	13	3, 10
TYGER HILLS LLC*	21	50	12	16
TYLER CLORIS M, TRST	37	48	12	23
TYLER ERIC & LEE-SHA*	27	49	13	14
TYLER MARGARET & RUSSELL PEZLEY	55	45	12	24
TYLER MATTHEW*	27	49	13	11
TYLER MATTHEW*	37	48	12	21
TYLER TAMMY T*	37	48	12	15
TYNES GARY H & DONNA J*	37	48	12	12
TYREE MOBILE HOMES INC	17	50	14	13
TYREE MOBILE HOMES INC*	29	49	12	19
TYREE, FT	17	50	14	1, 2, 11, 12
TYRER JAMES BRADEN	45	47	12	22
TYRER JAMES BRADEN*	45	47	12	15

U

UCHIBORI KENNETH T & MARILYN M*	19	50	13	25
UDELL KAREN D	11	51	13	35
UEHLING MICHAEL V & LAURIE A	19	50	13	6
UHLEMEYER FAMILY, RT	39	48	11	18
UHLIG JOHN F JR*	37	48	12	12
UHRIG MATTHEW & SARAH GIBONEY	51	46	12	30
UKATISH KATHERINE M*	27	49	13	25
ULLRICH KEVIN & TERESA	51	46	12	7
ULMASOV OLIM N*	35	48	13	20
ULRICH DANIEL W & KATHY A*	43	47	13	9
UMSTATTD JOSHUA & MARTHA	21	50	12	6
UMSTATTD ROBERT D & SANDRA S*	15	51	11	31
UNDERHILL BRAD*	43	47	13	13
UNDERHILL BRADLEY R*	43	47	13	13
UNDERWOOD ADAM S & COLLEEN M	21	50	12	11
UNDERWOOD GREGORY D & BARBIE L*	27	49	13	11
UNDERWOOD NORMA DEANE	37	48	12	13
UNDERWOOD TIMOTHY D & CHARLOTTE*	37	48	12	3
UNDERWOOD TIMOTHY D & TERESA J*	21	50	12	11
UNION CHURCH*	15	51	11	29
UNION ELECTRIC CO	29	49	12	16, 21
UNION ELECTRIC CO*	21	50	12	11
UNION ELECTRIC CO*	27	49	13	13
UNION ELECTRIC CO*	51	46	12	2
UNITED STATES CELLULAR OPERATING CO OF COLUMBIA	21	50	12	6
UNITED STATES CELLULAR OPERATING CO OF COLUMBIA*	33	48	14	12
UNITED STATES CELLULAR OPERATING CO OF COLUMBIA*	51	46	12	9
UNIVERSITY OF MO	25	49	14	26, 27, 34, 35
UNIVERSITY OF MO	31	49	11	30, 31
UNIVERSITY OF MO	37	48	12	22, 26, 27, 36
UNIVERSITY OF MO	39	48	11	5, 31
UNIVERSITY OF MO	43	47	13	7
UNIVERSITY OF MO	45	47	12	22, 23
UNIVERSITY OF MO	53	46	11	17, 18, 19, 20, 29, 30
UNIVERSITY OF MO COLLEGE OF AGRICULTURE	39	48	11	31
UNIVERSITY OF MO*	37	48	12	27
UNIVERSITY OF MO*	43	47	13	11
UNKLESBAY, FT	43	47	13	4
UNTERSCHUTZ ADILO G & SHIRLEY	21	50	12	35
UONG TAN*	27	49	13	24
UPHAM ANDREW SPENCER & KELLEY ANNE, RT	25	49	14	26, 27
UPSON HOLLY JEAN	45	47	12	15
UPTEGROVE STACEY R & LARRY D*	27	49	13	14
UPTON GARY L & MARILYN L	13	51	12	32
UPTOWN INVS LLC	37	48	12	1
UPTOWN INVS LLC*	29	49	12	30
URBAN MICHAEL & KARLI*	35	48	13	27, 28
URBISS MATTHEW R & SARAH L LANGSTON	33	48	14	6
URLACHER LUCY & CHRISTINE VITT*	35	48	13	29
URZI PAUL A J & JAMES MOUSER	11	51	13	19
URZI PAUL A J & JAMES MOUSER	9	51	14	24
US BANK NATIONAL ASSOC	55	45	12	1
US BANK NATIONAL ASSOC*	29	49	12	20
US BANK NATIONAL ASSOC*	55	45	12	2
USA	47	47	11	5, 16, 17, 20, 22, 28, 29, 33, 34
USA	53	46	11	4, 5, 7, 8, 9, 16, 17, 18, 20, 29
USA	55	45	12	1, 2, 11, 12
USA MARK TWAIN NATIONAL FOREST	47	47	11	21
USA US ARMY CORPS OF ENGINEERS	49	46	13	9, 16
USA*	29	49	12	23
UTLEY JOHN M	11	51	13	36
UTLEY JOHN M	19	50	13	1
UTLEY JOHN M*	19	50	13	1
UTTERBACK MARILYN	15	51	11	20
UTTERBACK RONALD W & MARGARET L*	33	48	14	1, 2

V

VACLAVEK JOHN P & SHERYL L*	35	48	13	18, 19
VAHRENBERG DELORES & RALPH, LE*	49	46	13	26
VALDIVIAS ROSELIA	11	51	13	7
VALENTINE DOUGLAS R & CHANDRA E*	35	48	13	20
VALLEE DAVID W*	37	48	12	10
VALONE CRAIG R & TONIA M	13	51	12	29
VAN ABBAMA WESLEY J*	27	49	13	13
VAN CLEAVE CHARLES A & DANA M*	33	48	14	1, 12
VAN DAM RONALD L & JONELL M	25	49	14	22, 27
VAN DER LEK, JLT*	25	49	14	17
VAN DRIE LOUIS G JR*	29	49	12	18
VAN DRIMMELEN STEVEN & REBECCA	51	46	12	19
VAN HOOSE MITCHELL K & LISA J*	51	46	12	32
VAN KIRK PATRICK & CHERYL	17	50	14	22
VAN KORT PETER J & ELIZABETH A	27	49	13	11, 14
VAN KORT PETER J & ELIZABETH A*	27	49	13	13
VAN LOO JEROME W*	37	48	12	12
VAN MARLE JOSHUA*	35	48	13	18
VAN MARTER KATHLEEN D*	29	49	12	20
VAN ROEKEL CHAD & KATHLEEN	17	50	14	34
VAN ROEKEL CHAD & KATHLEEN*	17	50	14	34
VAN RONZELEN MATTHEW*	35	48	13	20
VAN STONE JOHN C	43	47	13	8
VAN STONE JOHN C (MD PC)	43	47	13	8
VAN WIG DALE & ANN VAN WIG*	55	45	12	4
VANBLACK JEREMIAH*	37	48	12	21
VANCE JAMES H*	27	49	13	25
VANCE LINDA C & DEANN VANCE*	27	49	13	11
VANDEGRIFFE TERRY D & WENDY L*	43	47	13	8
VANDELICHT JOHN D & KIMBERLY A	51	46	12	11
VANDELICHT JOHN L	51	46	12	11
VANDELICHT JOHN W & ASHLEY J	51	46	12	13
VANDELICHT KEVIN R & PAULA A*	51	46	12	17
VANDELOECHT SUE	31	49	11	6, 7
VANDELOECHT SUSAN H*	29	49	12	12
VANDERHAM JANE ANN, TRST*	33	48	14	9
VANDERMILLION ROBERT & ABBEY*	43	47	13	1
VANDERPLOEG SHAWN & MELISSA	31	49	11	9
VANDERPOOL B F	15	51	11	34
VANDERPOOL B F	31	49	11	3
VANDERPOOL DUSTEN	23	50	11	7
VANDEWALKER FAMILY, RT*	43	47	13	14
VANGELI FRANCIS J*	29	49	12	35
VANGELI FRANCIS J*	45	47	12	15
VANGIESON-VASILEFF SUSAN MARY & CHRISTOPHER GEORGE*	11	51	13	35
VANGILDER LARRY D & TINA M	25	49	14	14, 23, 24
VANLAN LLC	49	46	13	10
VANLANDINGHAM JACKIE & PENNY	11	51	13	2
VANLOO NATHAN J & BETH A	51	46	12	36
VANLOO NATHAN J & BETH A	53	46	11	31
VANMARLE KRISTY LYNN & LOUKAS*	35	48	13	20
VARGAS DANIEL L & ASHLEY*	19	50	13	20
VARGAS JOHNNA NICHOLE*	17	50	14	24
VARGAS OSCAR JR & DAWNEL P STRATHMANN-VARGAS	19	50	13	21
VARNER E CHRISTINE*	37	48	12	21
VARNER EUGENE E & BARBARA L	13	51	12	29
VARONOS IOANNIS	21	50	12	1
VARVIL MICHAEL W	51	46	12	23
VARVIL PHILLIP W	47	47	11	30

Boone County Owner Index

NAME	PG	T	R	SEC
VASEY FRED W, RT	19	50	13	18, 19
VASQUEZ JOSE M & NINFA D	19	50	13	5, 6
VASQUEZ JOSE M & NINFA D*	11	51	13	32
VASQUEZ JOSE M & NINFA D*	19	50	13	6
VAUGHAN CAROL MARIE*	37	48	12	12
VAUGHAN DIANA L*	35	48	13	20
VAUGHAN JULIE*	27	49	13	22
VAUGHAN KAREN & JOHN*	37	48	12	1
VAUGHAN KENNETH D & IDA M*	27	49	13	14
VAUGHAN KURT & PRESLEY RAY*	27	49	13	6
VAUGHAN LENA & STEPHANIE*	29	49	12	19
VAUGHN ANDREW R & JENNIFER C	29	49	12	18
VAUGHN BILL & PAMELA	55	45	12	11
VAUGHN DELLA M*	37	48	12	2
VAUGHN JAMES & NORMA KELLY	45	47	12	28
VAUGHN JAMES U	45	47	12	28
VAUGHN JAMES U & AGNES V SMITH	45	47	12	28
VAUGHN JAMES U & AGNES V SMITH*	45	47	12	21, 28
VAUGHN JOSEPH & KELLY*	33	48	14	2
VAUGHN LARRY W & TINA M*	45	47	12	3, 4
VAUGHN MATTHEW L, RT	25	49	14	32
VAUGHN MICHAEL B & ALICE F*	43	47	13	8
VAUGHN ROBERT A*	27	49	13	24
VAUGHN ROBERT E & CHRISTINE R	13	51	12	7, 18
VAUGHN RONALD & DEBORAH L*	27	49	13	25
VEACH KELLY J & JUDITH L*	45	47	12	8
VEGA CANDICE*	37	48	12	2
VEGA JASON & DONNA*	33	48	14	14
VELASCO ANNETTE*	37	48	12	2
VELLEK MARK J & ANN E C VELLEK*	55	45	12	13, 14
VELLEMA WILLIAM C & KRISTINE N RINEHART	25	49	14	13
VELTROP JENNIFER ANNE, RT	51	46	12	20
VEMER ELIZABETH NELSON RESIDUARY, TRST	39	48	11	30
VEMER ELIZABETH NELSON, TRST	39	48	11	29
VEMER TURNER L, TRST	39	48	11	29, 30
VEMER TURNER L, TRST & ELIZABETH	39	48	11	29
VEMER'S FORD LLC	39	48	11	32
VEMER'S FORD LLC	47	47	11	5
VENABLE ROBERT	49	46	13	35
VENTANA PROPERTY MGMT LLC*	43	47	13	15
VENTRILLO KEVIN D & KRISTEN A	47	47	11	8
VERBRUGGE MICHAEL & LYDIA*	25	49	14	36
VERDINE KEVIN & KELSEY*	37	48	12	21
VERDUIN PAMELA J & DOUGLAS P*	51	46	12	16
VERKAMP RYAN & LAURA	51	46	12	20
VERKAMP RYAN M & LAURA E	51	46	12	20
VERKAMP RYAN MICHAEL*	37	48	12	10
VERNIER MARA ELIZABETH & HENRY E JOHNSTON*	37	48	12	10
VERNON DAVID T A & MARILYN N, TRS	33	48	14	25
VERSLUES EARNEST J & JANICE R	25	49	14	17
VERSLUES ERNEST J & JANICE R	25	49	14	8
VERSLUES JARED W & BRENDA L	51	46	12	7
VERSLUES TYLER*	19	50	13	10
VESTAL ALETA NAN*	19	50	13	9
VESTAL SHANNON*	15	51	11	9
VESTFARMS I LLC	17	50	14	36
VESTFARMS I LLC	19	50	13	31
VESTFARMS I LLC*	25	49	14	2, 11
VESTFARMS II LLC	25	49	14	2
VESTFARMS III LLC	17	50	14	36
VESTFARMS III LLC	25	49	14	1
VH PPTYS LLC*	35	48	13	7
VIA BRENDA L*	19	50	13	29
VIA CORY & LAUREN EVANS*	33	48	14	1
VIA CORY L & LAUREN E	19	50	13	21
VICTOR THOMAS D*	29	49	12	10
VICTORY BAPTIST CHURCH OF BOONE CNTY INC	39	48	11	7
VIDUSIC STEVE*	37	48	12	12
VIEHLAND SALLY M*	35	48	13	20
VIEN JOSEPH D*	39	48	11	6
VIERS BRANDON & KIMBERLY	21	50	12	35
VIERS KIMBERLY & BRANDON	31	49	11	5
VIESSMAN CHERYL A*	35	48	13	20
VIEW AUSTIN	19	50	13	30
VIEW BILL E & CHRIS A*	19	50	13	20
VILES JEFFERY, TRST	43	47	13	11
VILEY KAREN G*	27	49	13	25
VILLAGE OF HARTSBURG*	55	45	12	8
VILLANUEVA PPTYS LLC*	37	48	12	16, 21
VILLEGAS KARINA VEGA*	43	47	13	10
VINCENT BARBARA ANN, RT	55	45	12	22
VINCENT SARA B & JEFFREY D	29	49	12	13
VINDELL ANTONIO & SHARON K*	37	48	12	3
VINES VICKI*	37	48	12	12
VINEYARD BENJAMIN R JR & KAY LINETTE EVANS	43	47	13	17
VINEYARDS COLUMBIA LLC	29	49	12	24
VINEYARDS COLUMBIA LLC*	37	48	12	21
VINSON ALAN R & MARILYN M*	35	48	13	27
VINSON CASSANDRA M*	29	49	12	20
VINYARD DONNA JEAN	15	51	11	33
VIOX JEAN M	29	49	12	6
VISHY CHAD*	33	48	14	1
VITT JANET K	39	48	11	30
VO DANIEL P & HEATHER M	9	51	14	25
VO HOANG YEN & THUE OANH THI VO*	37	48	12	11
VO HOANG YEN THI & THUC OANH THI VO*	29	49	12	20
VOEGELE MARILYN R*	37	48	12	12
VOEGELI ELIZABETH*	45	47	12	3
VOELLER BEN & TERESA	21	50	12	28, 29
VOELLER BEN & TERESA*	35	48	13	29
VOELLER BENNET B*	35	48	13	20
VOELLER BENNETT B & TERESA S	21	50	12	28, 29
VOELLER BENNETT B & TERESA S*	29	49	12	20
VOELLER BENNETT B*	35	48	13	20
VOELLER BENNETT BRIAN*	35	48	13	20
VOGAN MICHAEL F & SUSAN M	49	46	13	2, 11
VOGEL JENNIFER ANN & NICHOLAS E*	43	47	13	10
VOGT DALE & JACKLYN GLENN, RT	31	49	11	27
VOGT DANIEL J & MICHELE R	23	50	11	32, 33
VOGT DAVID & MICHELLE	21	50	12	35
VOGT GLENN M & KARI L*	43	47	13	8
VOGT KATHLEEN A, RT*	37	48	12	28
VOGT ROBERT & LINDA	23	50	11	32, 33
VOGT ROBERT & LINDA*	31	49	11	4, 5
VOIGHT ADAM W & BETHANY E*	43	47	13	26
VOIGHT CYNTHIA REAMS	15	51	11	32
VOLKART MITCHELL & MISTY	55	45	12	24
VOLKERT NICOLE & MATTHEW	45	47	12	19
VOLLRATH DANIEL*	45	47	12	15
VOLLRATH DEBORAH L, RT*	45	47	12	9
VOLLRATH DENNIS JR & LAUREN T*	45	47	12	9
VOLMERT JAMES L & CATHERINE A*	37	48	12	10
VOLMERT JOSEPH F& LINDALEE S*	29	49	12	19
VOLTMER CHARLES W & AMY N*	35	48	13	20
VOM SAAL FREDERICK & KATHLEEN	37	48	12	31
VOM SAAL FREDERICK & KATHLEEN*	37	48	12	31
VOMUND RENTALS LLC*	27	49	13	14
VOMUND RENTALS LLC*	37	48	12	2
VONDER HAAR HANNAH L*	33	48	14	23
VONEY SCOTT & SAMANTHA A	37	48	12	11
VOORHEIS BETTY JO, RT	17	50	14	26, 27, 34, 35
VOORHEIS BETTY JO, RT*	17	50	14	34
VOORHEIS R E & BRENT	17	50	14	23
VOORHEIS ROZIER E, RT	17	50	14	25, 27, 34, 35, 36
VOORHEIS S BRENT & RHONDA W	17	50	14	27, 34
VOORHEIS S BRENT & RHONDA W*	17	50	14	34
VOORHEIS, FT	11	51	13	7
VOORHEIS, FT*	11	51	13	7
VORCE MICHAEL EUGENE & STEPHEN LEE VORCE*	27	49	13	25
VORDTRIED-PATTON SARAH & RODNEY PATTON	21	50	12	17
VORIS NATHAN D & MELODY A	47	47	11	8
VOSS AUGUST FREDERICK III	33	48	14	22
VOSS AUGUST FREDERICK III*	33	48	14	22, 23
VOSS JONATHAN*	29	49	12	18
VOSS LINDA J	33	48	14	9
VOSS LINDA L	33	48	14	5, 8
VOSS LINDA L*	33	48	14	8, 9
VOSS STEVEN*	27	49	13	11
VOSS TODD*	37	48	12	12
VOYLES DERRICK & ELIZABETH*	33	48	14	2
VPB I LLC	19	50	13	31
VPB I LLC*	19	50	13	31
VROMAN ERIC J & ALISA M*	33	48	14	21
VROMAN TORRIE LANAE	23	50	11	19
VSP LLC*	33	48	14	11
VSP LLC*	45	47	12	4
VUTA KAWL THANG*	29	49	12	9

W

W & B DAVIS LLC*	35	48	13	17
W B SMITH HOMEOWNERS ASSOC LTD*	43	47	13	1
WAAGE BRIEN R & LINDA K	29	49	12	24
WACKER KIRK E & JILL H	25	49	14	1
WADDELL EARL WARREN*	29	49	12	7
WADDELL JAMES L & SARAH M*	43	47	13	9
WADDELL MARGARET A*	45	47	12	6
WADDILL CHARLES M & SHERRY J	25	49	14	1, 2
WADDILL CHARLES M*	37	48	12	3
WADDILL DAVID M & CYNTHIA A*	25	49	14	17
WADE ANITA FAYE, RT	19	50	13	22
WADE ANITA FAYE, RT*	27	49	13	2
WADE BENJAMIN R & HELEN	43	47	13	8
WADE BENJAMIN R & HELEN*	43	47	13	5
WADE BRENT THOMAS & JILL S	25	49	14	2, 11
WADE DAVID D & NATASHA L*	29	49	12	10
WADE GREGORY A & JENNIFER L	27	49	13	1
WADE JACQUELINE DANIELLE*	27	49	13	11
WADE JEREMIAH & CARMEN	17	50	14	13
WADE KENNETH & NANCY, FT*	29	49	12	24
WADE KENNETH & NANCY, FT*	31	49	11	19, 30
WADE LLOYD E & JACQUELINE L*	27	49	13	24
WADE RONALD G & SANDRA KAY, FT	19	50	13	36
WADE RONALD G & SANDRA KAY, FT	27	49	13	1
WADE WILLIAM L*	33	48	14	2
WADE WILLIAM R & LAVERNE M	25	49	14	2, 10, 11
WADLOW JAMES W & PATRICIA*	37	48	12	10
WADLOW JONATHAN D*	19	50	13	1
WADLOW TREVIS D & STEPHANIE M*	21	50	12	2
WAECHTER ROY S & DANIEL R	15	51	11	4, 9
WAGENBACH BRENNA*	37	48	12	12
WAGENHAUSER AUSTIN & ELIZABETH*	29	49	12	9
WAGER BRIAN E & PAULA F*	27	49	13	11
WAGNER CRAIG M & ELIZABETH	11	51	13	16
WAGNER JASON & KIMBERLY	49	46	13	13
WAGNER MICHAEL & MARY F*	35	48	13	29
WAGNER NICHOLAS J & KATHRYN L*	43	47	13	24
WAHLE STEVEN & JESSICA	33	48	14	27
WAID REX & PATRICIA, TRST & TIMOTHY WAID, TRST	37	48	12	11
WAINSCOTT LINDA & KAREN STOCK*	27	49	13	22
WAINSCOTT ROBERT & NANCY	15	51	11	33
WAITE DENNIS & BONITA SEVCIK*	37	48	12	11
WAITSMAN MICHAEL*	37	48	12	16
WAKE JASON & JAIME*	19	50	13	28
WAKEMAN LAWRENCE A & MARLENE K'	33	48	14	13
WAKEMAN TIMOTHY L*	37	48	12	12
WALBRECHT CHARLES & SUNI*	37	48	12	11
WALDEN JULIE*	37	48	12	3
WALDEN KEVIN J & TERI L, TRST	33	48	14	12
WALDEN KEVIN J & TERI L, TRST*	33	48	14	12
WALDEN STEVEN KENNETH & MARIA T*	55	45	12	10
WALENSKY JUSTIN & AMANDA DURBAK*	37	48	12	21
WALK IN FAITH INC	51	46	12	22
WALK RICKARD L & DIANE L	33	48	14	10
WALKER AMELIA ELIZABETH	55	45	12	11
WALKER CALEB J*	37	48	12	2
WALKER CAROLYN S*	37	48	12	2
WALKER CHERYL & MARK ADAMS	21	50	12	23
WALKER DAVID*	43	47	13	26
WALKER EDGAR J SR & DORTHY J*	37	48	12	21
WALKER EDITH*	27	49	13	24
WALKER EDWARD-JEAN, TRST	19	50	13	25, 26, 34
WALKER EDWARD-JEAN, TRST*	19	50	13	25, 26
WALKER JACK C JR & DARCEY	29	49	12	5
WALKER JOHN C & RUTH E W*	45	47	12	4
WALKER KATE, RT	43	47	13	36
WALKER MERRITT E & NANCY M*	33	48	14	35
WALKER MICHAEL & DOLA HAESSIG, RT	45	47	12	20
WALKER MICHAEL D & JANE A, RT	45	47	12	15
WALKER NORRIS L, TRST & SYLVIA J WALKER NON-	55	45	12	16, 21
WALKER RAYMOND IV & LAINE YOUNG-WALKER, RT	45	47	12	8
WALKER ROGER D & MARY A*	27	49	13	27
WALKER RONNY K & SHERRY E*	27	49	13	26
WALKER ROSE E, RT	51	46	12	33, 34
WALKER RUSSELL A & ETHEL ELAINE	29	49	12	24
WALKER RUSTIN C & AMANDA L*	21	50	12	14
WALKER SCOTT C*	27	49	13	25
WALKER STEVE*	21	50	12	33
WALKER STEVEN & LUCIA	29	49	12	7
WALKER STEVEN EST*	29	49	12	10
WALKER STEVEN L & LUCIA C*	37	48	12	16
WALKER TAMMY MARIE*	37	48	12	12
WALKER TAYLOR R*	27	49	13	12
WALKER TYRONE & SHELLY*	55	45	12	10
WALKING T FARM LEGACY, TRST	47	47	11	33
WALL BENJAMIN A & COLLEEN E*	51	46	12	16
WALL JAMES-JUDY, TRST	47	47	11	8
WALL LARRY SR & SHARON & TARYN*	35	48	13	20
WALLACE CAROLE P	15	51	11	17, 20
WALLACE CARRIE A*	37	48	12	12
WALLACE DAVID A & ANGELA K*	35	48	13	28
WALLACE DOUG M & KATHY D	25	49	14	15, 22
WALLACE JASON & CATHY BUDELL*	29	49	12	20
WALLACE JOHN K & JAMIE H*	27	49	13	11
WALLACE JONATHAN M	9	51	14	24, 25
WALLACE KEM DEE*	19	50	13	10
WALLACE LISA	9	51	14	34, 35
WALLACE LORI & DWAYNE & ARMAND D MOLES LIVING*	45	47	12	21
WALLACE MAYMIE P*	33	48	14	2
WALLACE R KURT & ELIZABETH	43	47	13	21
WALLACE R KURT & ELIZABETH*	43	47	13	21
WALLACE ZACHARY W & ABIGAIL W, RT	51	46	12	33
WALLACE ZACHARY W & ABIGAIL W, RT*	55	45	12	4
WALLER TIMOTHY N & ANGELA M*	21	50	12	34
WALLEY CHRIS D & JEANNIE L	23	50	11	30
WALLIS NATHANIEL S & ALYSSA M*	21	50	12	34
WALLS JAMES & MELISSA FINLEY-WALLS	53	46	11	7
WALNUT GROVE BAPTIST CHURCH*	25	49	14	29
WALNUT GROVE PPTYS LLC*	45	47	12	32
WALNUT MGMT LP*	55	45	12	9
WALSH ANNE*	37	48	12	3
WALSH RAYMOND KEVIN*	45	47	12	1
WALSH, FT	55	45	12	24, 25
WALSH, FT*	55	45	12	14
WALTER E IRMAJEAN, TRST	11	51	13	27, 34
WALTER MARGARET*	43	47	13	10
WALTERS CHRISTINE & RONALD G SR	19	50	13	25
WALTERS DONALD E & SHIRLEY I*	37	48	12	12
WALTERS ERIC M & KRISTIN M	15	51	11	20
WALTERS JAMES W JR & STACI G	51	46	12	9
WALTERS LARRY L & JULIE C	25	49	14	28
WALTERS LARRY L & JULIE C*	25	49	14	28
WALTHER DOUGLAS*	37	48	12	3
WALTMAN RALPH	27	49	13	23
WALTZ NIKKI Y*	45	47	12	4
WAMPLER GLENA D, RT*	27	49	13	11
WAMPLER JOHN C & JENNIFER L*	37	48	12	16
WANKUM PATRICIA & JOSEPH	21	50	12	29
WANNER KURTIS F & CHRISTINA L	17	50	14	25
WANSING MATTHEW & ELIZABETH	55	45	12	14
WANYONYI AGGREY & MARYANGELA WAFULA*	35	48	13	28
WARBRITTON C RYAN & LAURA J	15	51	11	28
WARD CARTER D & SANDRA S, FT	27	49	13	7
WARD DARRYL J & SHARON EIFFERT-WARD	31	49	11	5
WARD JAYNE LEE*	29	49	12	10
WARD JEFFREY DAVID*	51	46	12	27
WARD JOHN & PHYLLIS WARD, TRST	43	47	13	2
WARD JOHN A*	35	48	13	20
WARD KENNETH L & JOYCE E	13	51	12	23
WARD PHYLLIS ANN GENERATION SKIPPING, TRST	31	49	11	5
WARD PHYLLIS ANN GENERATION SKIPPING, TRST	43	47	13	1, 2
WARD PHYLLIS ANN, TRST	41	47	14	11, 12
WARD SHARON M*	35	48	13	20
WARD TIMOTHY D & CRYSTAL V*	29	49	12	20
WARD WARREN E & JAYNE L*	29	49	12	10
WARDEN LOYD O & CATHY M*	27	49	13	26
WARDRIP JEFFREY & JACQUELINE*	19	50	13	15
WARE COTY & KAYLA	23	50	11	19
WARFIELD MARVIN F SR & BETTY J	17	50	14	25
WARFIELD SETH*	27	49	13	24
WARHOVER MEGAN & COLE SAPP*	29	49	12	20
WARN M ELAINE*	37	48	12	21
WARNER MARY C*	37	48	12	21
WARNER SIDNEY JR & DIANE KARTHEISER-WARNER	31	49	11	10
WARREN ANGELA D*	33	48	14	2
WARREN CHAD A & LISA A	51	46	12	7
WARREN MARGARET CORINNE, RT	37	48	12	29
WARREN MARY ANN*	37	48	12	2
WARREN MARY B*	27	49	13	24
WARREN PRINSTON MARQUA*	37	48	12	11
WARREN SARAH K	21	50	12	25
WARREN, FT	21	50	12	35
WARRICK TIOWANA T & BRADLEY E*	37	48	12	12
WARZINIK JASON & KELLY A*	27	49	13	11
WASHAM STEPHEN A JR & TERAH E*	29	49	12	3
WASHBURN CRAIG & CHARLOTTE*	17	50	14	23
WASHBURN JERRY M & LORETTA L	51	46	12	13
WASHBURN MICHAEL R & EILAYNE P*	45	47	12	30
WASHBURN MYRTLE J*	45	47	12	32
WASHINGTON BYRON A & FLOREISHA N	23	50	11	9

Boone County Owner Index

NAME	PG	T	R	SEC
WASHINGTON LADIMIAN TRAMELL & ALEXIS RENEE*	43	47	13	9
WASHINGTON MUSEUM OF NATURAL HISTORY, ARTS, & SCIENCE & SCIENCE	27	49	13	27
WASSON BRIAN A & LISA C, FT	33	48	14	13, 14
WASSON HOLLY R*	19	50	13	16
WASSON MARK E & KASSIE*	19	50	13	36
WASSON SHIRLEY J*	29	49	12	27
WAT ANGKOR CAMBODIAN BUDDHIST TEMPLE ASSOC INC*	19	50	13	24
WATERS EDGE HOMEOWNERS ASSOC OF BOONE CO INC*	37	48	12	3
WATERS HENRY J III & VICKI RUSSELL	45	47	12	15
WATERS HENRY J III*	45	47	12	15
WATERS HENRY J III, RT	45	47	12	15, 22, 23
WATERS VERNELLE N	45	47	12	9
WATERS VERNELLE N*	45	47	12	10
WATKINS CAROL J*	37	48	12	12
WATKINS HIRAM & ELIZABETH, TRST	25	49	14	28
WATKINS JOHN & JUDY*	43	47	13	13
WATKINS SHANNON & ERIC*	27	49	13	29
WATKINS TRACY L	51	46	12	30
WATKINS WEDGE W & WANDA D*	27	49	13	27
WATROUS FREDRIC I & NANCY A, RT*	35	48	13	36
WATROUS FREDRIC I & NANCY A, RT*	37	48	12	28
WATROUS FREDRIC I & NANCY A, RT*	43	47	13	1
WATSON ALAN B & MARY E*	29	49	12	34
WATSON ALYSSA E*	37	48	12	21
WATSON BILLY D	39	48	11	9
WATSON BILLY D*	39	48	11	9
WATSON DAVID G & SHANNA A	27	49	13	6
WATSON DEBORAH ANN*	29	49	12	6
WATSON DOROTHY L*	37	48	12	10
WATSON ETHAN D & GLORIA D*	37	48	12	21
WATSON FAMILY, RT	19	50	13	12
WATSON JANET P*	37	48	12	3
WATSON JANET P*	43	47	13	10
WATSON JANNA L & MICHAEL P*	37	48	12	12
WATSON JERRY WAYNE & RUTH, TRST & TRAVIS D	17	50	14	2, 3, 10
WATSON JIMMY L & HELEN E*	37	48	12	12
WATSON K DALE JR*	19	50	13	22
WATSON KENNETH DALE JR*	21	50	12	18
WATSON KEVIN & CYNTHIA*	21	50	12	18
WATSON LAND, TRST & RANDY D	19	50	13	22, 27
WATSON LAND, TRST & RANDY D*	19	50	13	22
WATSON MARK & ELIZABETH CRITTENDEN	37	48	12	25
WATSON MICHAEL W & KATHERINE A*	51	46	12	35
WATSON MYRA JUNE	37	48	12	13
WATSON RANDY D & CHRISTINA	19	50	13	28
WATSON ROBERT STACY	25	49	14	7, 8, 17, 18
WATSON ROBERT STACY*	25	49	14	7, 8
WATSON SHELBY A*	37	48	12	12
WATSON STANLEY & DEBORAH*	33	48	14	22
WATSON WHITNEY & ASHLEY*	29	49	12	3
WATSON WILFORD H JR & MYRTIE D	27	49	13	17
WATSON WILLIAM D & LINDA LEA	31	49	11	4
WATT JOHN L & PATSY A	25	49	14	10
WATT JOHN L & PATSY A*	25	49	14	10
WATTENBARGER BRIAN & KRYSTLE	29	49	12	6
WATTENBARGER DARRELL J*	37	48	12	21
WATTS ANGELA L*	43	47	13	5
WATTS CONST CO INC	51	46	12	6
WATTS CRAIG & LUCY, TRSTS*	55	45	12	14
WATTS ILA MAY*	37	48	12	12
WATTS LYNDA SUE*	37	48	12	3
WATTS SANDRA L*	33	48	14	24
WATTS STEVEN A & PATTI S	27	49	13	15
WAX JACK & KAY*	35	48	13	18
WAY LAURIE*	27	49	13	29, 30
WAYLAND LARRY J & PATRICIA K	23	50	11	34
WAYLAND LLC*	15	51	11	9
WAYMAN FAMILY, RT	27	49	13	12
WAYNE RAMONA J & ANTHONY C	25	49	14	13
WEABLE CARLOS E, RT*	27	49	13	24
WEABLE DOUGLAS E & JENNIFER M*	27	49	13	11
WEABLE MICHAEL C & JAMES & THOMAS	23	50	11	31
WEACHTER RICHARD & JEAN G, LT*	35	48	13	28
WEAR CAREY M & SADIE L	39	48	11	28
WEATHERELL BRIAN D & CHRISTINE E GAVETT	17	50	14	24
WEATHERS BRYCE A*	35	48	13	20
WEATHERSPOON KEVIN & RHONDA	21	50	12	34
WEATHERSPOON KEVIN & RHONDA	29	49	12	3, 4
WEATHERSPOON KEVIN A & KYLEY M*	37	48	12	16
WEATHERSPOON KEVIN R	29	49	12	3, 4
WEATHERSPOON KEVIN R*	29	49	12	3
WEATHERSPOON ROBERT L*	19	50	13	26
WEAVER ALAN & RINA G	11	51	13	6, 7
WEAVER BARBARA A, TRST*	35	48	13	6
WEAVER CHARLES DAVID & LAURA P	29	49	12	10
WEAVER DAVID & HOLLY*	23	50	11	7
WEAVER DEBRA A & DENNIS J*	29	49	12	16
WEAVER DONALD & JESSICA*	21	50	12	3
WEAVER GLENN D & BARBARA L, FT	39	48	11	5
WEAVER GLYNDA P DURK, RT	23	50	11	17, 21
WEAVER JAMES L & LINDA E	13	51	12	33
WEAVER JOHN D*	43	47	13	8
WEAVER JUNE	31	49	11	15
WEAVER JUNE*	31	49	11	8
WEAVER PERRY D*	19	50	13	11
WEAVER, RT*	43	47	13	4
WEBB CHARLES O & JAYME L	31	49	11	3, 4
WEBB DENISE YVONNE*	35	48	13	18
WEBBER TARA J*	45	47	12	33
WEBEL FAMILY, RT	35	48	13	32
WEBER ANDREW & KAREN*	17	50	14	13
WEBER BRANDON & SANDRA*	33	48	14	1
WEBER DONNA*	29	49	12	17
WEBER WILLIAM H & DONNA L	37	48	12	13
WEBER, FT	11	51	13	2
WEBSTER JESSE S & KAREN S*	29	49	12	17
WEBSTER KEVIN & JESSICA*	29	49	12	20
WEDEMEYER ALAN L JR & MARCY S	29	49	12	24
WEED ADAM*	37	48	12	11
WEEGMAN MITCHELL D & KAITLIN M	23	50	11	34
WEEKS LLOYD BENNETT & MARY LOUISE SMITHMIER-WEEKS*	45	47	12	22
WEGENER LESLIE & COLLEEN	25	49	14	2, 3, 10, 11
WEGENER WILLIAM S*	25	49	14	36
WEGENERLAND, LLC	25	49	14	10, 11, 14, 15
WEGER KIMBERLY	11	51	13	5, 8
WEGNER ROBERT S & ERIN E*	21	50	12	2
WEHMEYER AMY NICOLE*	23	50	11	6
WEHMEYER DALE A & PAMELA A	33	48	14	10, 14, 15
WEHMEYER DEAN A, RT	33	48	14	14
WEHMEYER DEAN A, RT*	33	48	14	14
WEHMEYER DOUGLAS A & HONEY LEE	21	50	12	18
WEHMEYER GLENN A &PATRICIA L, RT	33	48	14	14
WEHMEYER GLENN A, RT	33	48	14	14
WEHMEYER JEROD & ABBY*	33	48	14	14
WEHMEYER PPTYS LLC	33	48	14	14
WEHMEYER RANDALL & CHRISTINA	21	50	12	27
WEHRMAN JODIE*	25	49	14	36
WEHRMAN REBECCA A*	35	48	13	20
WEIDEMAN ALAN & LYDIA	19	50	13	26
WEIDINGER CLAYTON & FRANCES LINSENMEYER	45	47	12	32
WEIDINGER PHILLIP*	35	48	13	20
WEIL DANIEL D & LISA H	25	49	14	17, 20
WEIL DANIEL D & LISA H	45	47	12	4
WEIL GARY & ALICE	27	49	13	13
WEIL GARY & ALICE	29	49	12	18
WEIL GARY B & ALICE L	27	49	13	12, 13
WEIL GARY B & ALICE L	29	49	12	7, 18
WEIL MICHAEL & KIMBERLY WOODS*	19	50	13	5
WEIL MIKE	27	49	13	1
WEINER ZIV*	35	48	13	29
WEINHOLD DENNIS & CAROL	27	49	13	15
WEINREICH CHARLES LEROY*	33	48	14	1
WEINSTING MATTHEW S & AMY S*	35	48	13	20
WEIR MICHAEL R & JAMES R WEIR	33	48	14	10
WEIR, TRST	21	50	12	5
WEIRICH JASON W & MEGAN A*	35	48	13	4
WEISE STEPHEN M & TERI L	33	48	14	4
WEISENBORN MARY KATHERINE*	43	47	13	3
WEISLOCHER THOMAS F	17	50	14	26
WEISS ALICE P, RT*	27	49	13	25
WEISS GARRY D & LLONA CHARISSE*	35	48	13	19
WEISS JAMES M A, FT	37	48	12	16
WEITKEMPER JANA & NATHAN LINZIE*	45	47	12	6
WEITKEMPER MICHAEL D & LILLIE A	29	49	12	13
WEITKEMPER ZACKARY LEE*	29	49	12	13
WEITKEMPER-SEMMONS JANET L, RT	45	47	12	10
WELCH BARBARA ANN	51	46	12	16
WELCH BRANDON*	19	50	13	17
WELCH E D	51	46	12	1
WELCH LARRY F & BARBARA A*	35	48	13	33
WELCH LARRY W JR*	17	50	14	34
WELCH LEROY D & DONNA J*	29	49	12	17
WELCH STEVEN G & ANGELA S	51	46	12	21
WELCH WILLIAM B*	29	49	12	34
WELEK JOHN M & FRANCES A*	35	48	13	28
WELKER JON & JENNIE	43	47	13	6
WELKER LESLIE D & KAROLYN K*	37	48	12	10
WELLINGTON DARYLL & ERICA BLAKE*	27	49	13	25
WELLINGTON ESTS INC	29	49	12	27, 28
WELLINGTON ESTS INC*	29	49	12	27, 28, 33
WELLINGTON JASON T & ROSE A	11	51	13	14
WELLINGTON JASON T & ROSE A	27	49	13	29
WELLINGTON JASON T & ROSE A*	27	49	13	29
WELLINGTON JASON T & ROSE A*	39	48	11	7
WELLINGTON JASON T & ROSE A*	43	47	13	1
WELLINGTON JASON THOMAS*	27	49	13	29
WELLS DEL & BRENDA J GEURTS*	33	48	14	4
WELLS JEFFREY A & LISA M*	25	49	14	36
WELLS JON R & ELIZABETH	55	45	12	15, 16, 21
WELLS JON RICHARD	55	45	12	15, 16, 21, 22
WELLS KEVIN D & KELLY C*	35	48	13	27
WELLS LARRY E & DRUCILLA F	11	51	13	25, 36
WELLS MELISSA S*	29	49	12	17
WELLS MERVIN JR & PATRICIA S	11	51	13	10
WELLS OLGA V, RT	19	50	13	30
WELLS OLGA V, RT*	17	50	14	25
WELLS RAYMOND D & RHONDA S*	43	47	13	10
WELLS ROBERT W & LINDA K*	45	47	12	22
WELLS SANDRA*	27	49	13	35
WELLS SCOTT DWAYNE*	27	49	13	24
WELLSAND BENJAMIN & SARA*	27	49	13	24
WELSH CLINT ROBERT*	29	49	12	26
WELSH WILLIAM	23	50	11	5
WELTHA HOLLY B	27	49	13	35
WELTY KEVIN E*	37	48	12	3
WEMHOFF DON	37	48	12	13
WEMHOFF DON & DONNA	11	51	13	1
WEMHOFF DON & DONNA	39	48	11	3, 9, 10
WEMHOFF DON & DONNA*	27	49	13	8
WEMHOFF DON & DONNA*	35	48	13	5
WEMHOFF LORA*	43	47	13	11
WENDEL JERRY M	29	49	12	14
WENDLING DVPMT LLC	37	48	12	33
WENDLING DVPMT LLC	43	47	13	24
WENNEKER CAROLYN P, RT*	49	46	13	1
WENNEKER CAROLYN P, RT*	51	46	12	6
WENNEKER CAROLYN P, RT*	55	45	12	14
WENZEL DEREK A & AMY N	45	47	12	8
WENZEL JAMES W*	37	48	12	21
WENZEL MICHAEL L & LAURA L PIERCE WENZEL*	25	49	14	36
WERDEHAUSEN MATTHEW*	43	47	13	10
WERKMEISTER GARY A & MISTY J	15	51	11	29
WERNER LESLIE & KELLY	13	51	12	22
WERNER LESLIE & KELLY*	13	51	12	22
WERTS MICHELLE & TODD C	45	47	12	18
WESBURY BRENT & PAM*	37	48	12	21
WESBURY ERIC & ASHLEY*	51	46	12	27
WESSELDINE DEANNA JOYCE, TRST*	43	47	13	10
WESSELMAN LAURA L & LOUIS S*	21	50	12	2
WESSELMAN LAURA LORRAINE	21	50	12	2
WESSELMANN DALE R & KAREN S, RT	53	46	11	7
WESSELMANN DALE R & KAREN S, RT*	33	48	14	1
WESSELMANN DONALD J	35	48	13	5, 8
WESSELMANN DONALD J & CYNTHIA D*	39	48	11	6
WESSELMANN WALTER J & JUDY K	19	50	13	34
WESSLER ROBERT A & KATHLEEN P*	29	49	12	10
WEST CHRISTOPHER R & THERESA L	21	50	12	15
WEST CHRISTOPHER R & THERESA L & DEREK C WEST	21	50	12	21
WEST COREY A & MOLLY M*	37	48	12	2
WEST CREEK PPTYS LLC	37	48	12	2
WEST CREEK PPTYS LLC	55	45	12	23, 26
WEST CREEK PPTYS LLC*	37	48	12	2
WEST DANNY L & DEBORAH HATCHER*	29	49	12	19, 20
WEST DANNY L & RAQUEL R*	49	46	13	26
WEST DON SURBER*	21	50	12	3
WEST DOREEN J & JOHN A	49	46	13	1
WEST EVERETT T, RT*	37	48	12	2
WEST FARRIN*	29	49	12	17, 20
WEST JASON M & AUDRA R*	33	48	14	1
WEST KARL L & KEVIN V	27	49	13	2
WEST KARL L & MICHELLE L	21	50	12	29, 30
WEST KENDRA J	15	51	11	29
WEST KENNETH & BRENDA	21	50	12	3, 10
WEST KENNETH J & TERESA K	29	49	12	24
WEST KEVIN VAUGHN & MELANIE ANN	29	49	12	6
WEST MATTHEW*	35	48	13	20
WEST ROBBIN DENISE*	19	50	13	22
WEST ROGER & DELLA	31	49	11	9
WEST SHELLY*	37	48	12	2
WEST TERESA & KENNETH	31	49	11	31
WEST, TRST	51	46	12	12
WESTBROOK BETTY L*	29	49	12	33
WESTBROOK WILIAM JEFFERSON*	35	48	13	30
WESTBROOK WILLIAM J & CHERRI J*	35	48	13	30
WESTCOTT MICHAEL & DEBRA MCFARLAND*	37	48	12	21
WESTCOTT WAYNE M & JOAN L, RT	17	50	14	35
WESTENDORF GARY & RHONDA*	17	50	14	25
WESTENHAVER KEITH G & ELEANOR JANET, TRS*	43	47	13	11
WESTENHAVER RONALD D & KAREN K*	25	49	14	17
WESTERMANN MARK C & PATRICIA S*	35	48	13	30
WESTERN BENJAMIN & KAYLEE*	29	49	12	17
WESTERN OIL INC*	37	48	12	10
WESTGATE STEVEN J, TRST*	35	48	13	18
WESTGREN RANDALL E & LYNN D*	21	50	12	33
WESTHOELTER SHADD D & LORIANNE C MORRIS	11	51	13	35
WESTHOFF DAVID C & KIMBERLY A*	53	46	11	18
WESTHOFF DOUGLAS W & TRACY C	31	49	11	32
WESTHOFF JACOB T & JOLYN M*	27	49	13	27
WESTHUES ERIC PAUL & LISA ELLEN*	29	49	12	5
WESTLAKE BRANDON D & ANDREA K	51	46	12	5
WESTLAKE DUSTIN & RICHARD & JANICE	23	50	11	31
WESTLAKE RICHARD D & JANICE*	21	50	12	17
WESTMINSTER INVS LLC	45	47	12	20
WESTMORELAND CHARLES L & ELDRI W*	35	48	13	20
WESTMORELAND DAVID & CYNTHIA	33	48	14	5
WESTON BECKY BEA*	35	48	13	4
WESTON PAUL R & BRENDA S*	49	46	13	1
WESTON PAUL R & BRENDA S*	51	46	12	6
WESTWARD HOME BUILDERS LLC	37	48	12	1
WETER BRADY*	55	45	12	15
WETER DUSTIN & KELCI*	51	46	12	4
WETER JAMES C & PHYLLIS A	51	46	12	4
WETRICH DAWN M	19	50	13	20
WETTER PAULETTE & ANDREW	31	49	11	32
WETTER PAULETTE & ANDREW	39	48	11	5
WGQ, FT	39	48	11	21, 28
WHALEY DWAYNE E & MARY L	11	51	13	32
WHALEY EVAN SANDRA*	37	48	12	12
WHARTON CYNTHIA JO & JIMMY W	29	49	12	14
WHARTON DAVID & SHAUNERY*	37	48	12	3
WHARTON JAMES ROBERT & ANNE*	33	48	14	2
WHARTON MARK & KRISTINA MURPHY*	27	49	13	12
WHEAT JEANIE LOUISE & MICHEAL D*	29	49	12	27
WHEAT JEANIE LOUISE*	29	49	12	27
WHEATLEY EDWARD H & THERESE M*	37	48	12	16
WHEATLEY JOSHUA W & HOLLY J*	29	49	12	9
WHEATON HOWELL N	25	49	14	12
WHEELER ADAM D & JENNIFER L*	43	47	13	24
WHEELER ANDREW & MICHELLE*	43	47	13	3
WHEELER ANDREW C & CAROL LYNN*	45	47	12	7
WHEELER BRIAN K & BECKY J	21	50	12	18
WHEELER DOUG*	27	49	13	25
WHEELER DOUG*	37	48	12	12
WHEELER DWIGHT DOUGLAS & TINA & IVAN & DAWN MCGHEE*	29	49	12	14
WHEELER DWIGHT DOUGLAS*	19	50	13	26
WHEELER JESSICA & DANIEL WILLIAMS	19	50	13	20
WHEELER JODIE G	13	51	12	25
WHEELER JODIE G*	29	49	12	14
WHEELER JON DAVID	33	48	14	25
WHEELER JORDAN & LORI	21	50	12	16
WHEELER LANE NEIGHBORHOOD ASSOC*	31	49	11	7
WHEELER LYLE L & JEANNE	33	48	14	25
WHEELER LYLE L & JEANNE*	33	48	14	25
WHEELER LYLE L & LU JEAN	33	48	14	25
WHEELER MARILYN J	19	50	13	11
WHEELER MICHELLE A & MICHAEL D*	37	48	12	25
WHEELER ROY L & BONNIE E*	35	48	13	29
WHEELOCK GUY DAVID & BARBARA J*	35	48	13	20
WHELAN JOSEPH & NAOMI TUCKER*	37	48	12	16
WHIRLWIND PPTYS LLC	29	49	12	35
WHIRLWIND PPTYS LLC*	29	49	12	35
WHITACRE TROY A & LORI A*	23	50	11	16
WHITAKER BONNIE F	11	51	13	9
WHITAKER COREY J & REBEKAH S	17	50	14	11
WHITBEY BAILIE PPTYS LLC*	39	48	11	6
WHITBEY ELVIS W & STEPHANIE A*	37	48	12	27
WHITE ALEXIS & ANTHONY ROTH*	29	49	12	9
WHITE ANDREW J*	35	48	13	20
WHITE BARRY & DONNA*	51	46	12	27
WHITE DARREN & ERIN*	25	49	14	36

Boone County Owner Index

NAME	PG	T	R	SEC
WHITE DAVID B & GINA WHITWORTH*	39	48	11	5
WHITE DAVID L & DEBORAH K*	55	45	12	23
WHITE DONALD J*	27	49	13	11
WHITE ELIZABETH A	11	51	13	15
WHITE ELIZABETH JEAN*	43	47	13	2
WHITE ELIZABETH*	37	48	12	3
WHITE IVY E*	27	49	13	32
WHITE JERRY A & JOYCE A	37	48	12	12
WHITE JOHN B & KRISTA M	27	49	13	18
WHITE LINDA D & KENNETH W WHITE	21	50	12	12
WHITE LOUIS & BETTY*	29	49	12	14
WHITE MARC & JULIA	51	46	12	29
WHITE MARY M*	43	47	13	3
WHITE MELISSA B	31	49	11	9
WHITE MICHAEL C & MEERA P, RT*	35	48	13	20
WHITE MICHAEL L & SANDY S WHITE*	27	49	13	25
WHITE MICHAEL R & JANICE L	13	51	12	8
WHITE MICHEAL S & PAMELA S*	33	48	14	1
WHITE OAK INV PPTYS LLC	43	47	13	13
WHITE OAK INV PPTYS LLC	45	47	12	18, 20
WHITE OAK INV PPTYS LLC*	45	47	12	20
WHITE OAK INVS PPTYS LLC*	43	47	13	9
WHITE R DOUGLAS, TRST	47	47	11	30
WHITE RANDY E & CHRISTY G*	37	48	12	27
WHITE ROGER D*	47	47	11	29
WHITE RONALD L & MARILYN J	53	46	11	5
WHITE RONNIE & MARILYN	53	46	11	4
WHITE STEPHEN D & GAIL S, RT*	43	47	13	5
WHITE WILLIAM & JESSICA*	29	49	12	11
WHITE WILLIAM R & JESSICA D	23	50	11	32
WHITED BEN E*	33	48	14	11
WHITEHEAD CLIFFORD R JR*	47	47	11	29
WHITEHEAD DANA L	21	50	12	27
WHITEHEAD DANA L*	29	49	12	16
WHITEHEAD PAMELA J & MARTIN D*	21	50	12	2
WHITEHILL JAMES D & NICOLE Y, RT*	43	47	13	13
WHITEHURSE GLENN & NANCY*	37	48	12	16
WHITELEY ROBIN L & MICHAEL L*	27	49	13	23, 26
WHITENER THOMAS & STEPHANIE C*	55	45	12	3
WHITES WILLIAM F & MARY A*	37	48	12	27
WHITESIDES BILLY L & JO ANN*	21	50	12	3
WHITESIDES DAVID & LAURA, TRST	23	50	11	6
WHITESIDES KENNETH R*	37	48	12	12
WHITESIDES KEVIN L & JOCELYN*	27	49	13	11
WHITESIDES SANDRA KAY	27	49	13	11
WHITESIDES SANDRA KAY*	27	49	13	11
WHITFIELD PIERRE & EVERLENA*	29	49	12	19
WHITFIELD VIRGINIA R*	29	49	12	20
WHITHAUS MARK J & RHONDA K*	29	49	12	17
WHITNEY CONSTANCE & GREG BALLARD	13	51	12	33, 34
WHITNEY CONSTANCE & GREG BALLARD*	43	47	13	20
WHITNEY EDDIE & CONNIE*	13	51	12	33
WHITNEY FLOYD E & CONSTANCE L	13	51	12	33
WHITNEY FLOYD E II & JENNIFER*	13	51	12	28
WHITNEY KENNETH W & JAN R*	19	50	13	35
WHITNEY LINDA L*	27	49	13	11
WHITNEY VICKI L*	35	48	13	20
WHITSITT ELLEN J, TRST*	43	47	13	11
WHITTET CANDACE A & ROBERT C*	43	47	13	10
WHITTINGTON MARK E & KATHLEEN	11	51	13	23
WHITWORTH MATTHEW ALEX	51	46	12	24, 25, 26
WHITWORTH MICHAEL R & MELODY A*	43	47	13	15
WHO & MJO, TRST*	21	50	12	2
WHOBREY MARK & PEGGY*	29	49	12	17
WHOBREY MARY LOUISE	11	51	13	24
WIBBENMEYER ADAM G & SAMANTHA K WALKER*	37	48	12	12
WICHHART STEVEN & SABRINA*	35	48	13	20
WICKHAM ADAM*	37	48	12	12
WICKS THOMAS & LINDA*	29	49	12	3
WICKS TYLER & NOELLE*	29	49	12	3
WIDAMAN KEVIN & RACHEL*	33	48	14	12
WIDEMAN ROBERT II & NIKKI, RT*	33	48	14	15
WIDMER GABRIEL F & MOLLY A	33	48	14	2
WIEBE HENRY A & BONNIE*	37	48	12	21
WIEBERG JESSICA & KYLE GARCIA*	27	49	13	11
WIEBERG SUSAN E & TROY R*	29	49	12	10
WIEDERANDERS MARK K & ELIZABETH'	37	48	12	21
WIEDMEYER RYAN M & ELIZABETH J*	35	48	13	20
WIEGENSTEIN STEVEN C & SHARON K BUZZARD*	27	49	13	27
WIEHE FAMILY, RT*	35	48	13	19
WIEMAN RICHARD L & SHEILA A	39	48	11	19, 30
WIEMHOLT RYAN & CASSANDRA*	27	49	13	24
WIEOWEN LLC*	27	49	13	14
WIESCHHAUS PAUL & JERRY WHELAN	51	46	12	32
WIESCHHAUS SHANNON*	29	49	12	16
WIESE HI-REACH INC*	37	48	12	12
WIESNER RICK & WENDY	45	47	12	33
WIESNER RICKY II & MICHELLE*	51	46	12	26
WIETHOLDER JOHN & TRISHA	43	47	13	26
WIGGER AMY RENE*	37	48	12	3
WIGGER JOHN H & MELODIE A*	35	48	13	20
WIGGERS ERNIE P & HOPE E	47	47	11	20
WIGGINS LARRY GENE*	27	49	13	26
WILBORN RICHARD D & MARTHA E*	33	48	14	1, 12
WILBUR BRADD F & MARY	23	50	11	34
WILCOX GREGORY L & CATHERINE M	19	50	13	31
WILCOX HARLEY & PENNY*	29	49	12	10
WILCOX JEFFREY BRIAN	27	49	13	20
WILCOX JOSHUA F & MARY J*	43	47	13	26
WILCOX LARRY L & MADELINE CAROL*	27	49	13	14
WILCOX RANDALL & ROBIN	29	49	12	4
WILCOXSON CUSTOM HOMES LLC*	21	50	12	9, 16
WILCOXSON LARRY-NANCY, TRST	17	50	14	14
WILCOXSON LARRY-NANCY, TRST*	17	50	14	14
WILCOXSON MARK D & PATRICIA M	17	50	14	2, 11
WILCOXSON MICHAEL L & SUSAN R*	19	50	13	30
WILD RABBIT LLC*	35	48	13	5
WILDCAT MATERIALS INC*	39	48	11	7
WILDE GLENN J & ANGELA R	55	45	12	24
WILDER MICHAEL C & STACY L	19	50	13	9
WILDER STEVEN A & SUSAN M*	27	49	13	30
WILDMAN MARK F & JUDITH A	27	49	13	31
WILDWOOD ENTERPRISES LLC	21	50	12	19
WILDWOOD ENTERPRISES LLC*	21	50	12	19
WILDWOOD ENTERPRISES LLC*	29	49	12	14
WILES CARROLL LEE & SHELIA KAY*	33	48	14	1
WILEY MICHELLE L	25	49	14	13, 24
WILFONG DAVID W & DEBORAH M*	43	47	13	11
WILHELM JESSE ALAN	29	49	12	2
WILHITE BRANDEN*	27	49	13	22
WILHITE BRANDON*	27	49	13	22
WILHITE DUSTIN	17	50	14	24
WILHITE JAMES & LINDA	15	51	11	30
WILHITE JAMES T & LISA K	21	50	12	7
WILHITE RAGAN D	11	51	13	3
WILHITE S JASON & MELISSA S	11	51	13	3
WILHITE STEPHEN E & CAROLYN J	47	47	11	28
WILHITE, FT	17	50	14	28
WILHITE, FT	25	49	14	26, 27
WILHITE, FT*	17	50	14	24
WILHITE, FT*	35	48	13	20
WILHOIT DELLA & JOHN S*	37	48	12	21
WILHOIT JERRY & ELLA M WILHOIT*	37	48	12	21
WILHOIT LOWELL GALEN & HEIDI K	51	46	12	8
WILKE JOHN I, RT*	33	48	14	1
WILKERSON CARROLL & JUDITH, RT*	35	48	13	34
WILKERSON CLINT D & LAURA B	15	51	11	32
WILKERSON DAVID R JR*	27	49	13	8
WILKERSON JAKE & SAMANTHA	15	51	11	28
WILKERSON JOAN C	37	48	12	3
WILKERSON KENNETH LEE*	33	48	14	1, 12
WILKERSON RANDALL & SUE*	15	51	11	32
WILKERSON WALTER D JR	15	51	11	31
WILKES JOHN & JANETTE J*	29	49	12	20
WILKIE STEPHANIE G*	33	48	14	12
WILKINSON MEGAN*	27	49	13	24
WILLARD AARON & REBECCA L*	45	47	12	18
WILLCOX CLAIR JR & LINDA REXROTH*	27	49	13	20, 29
WILLCUTS TONYA D*	29	49	12	18
WILLEMS DENNIS D & BARBARA E*	27	49	13	11, 14
WILLENBERG JOHN H & BARBARA J*	21	50	12	34
WILLETT DAN L & MARY E	9	51	14	36
WILLETT DAN L & MARY E*	11	51	13	31
WILLETT DAN L & MARY E*	9	51	14	36
WILLETT KENT F, TRST	29	49	12	35
WILLHOITE BOBBY & SUSAN	13	51	12	34
WILLHOITE SHAWN & ANGELA	17	50	14	34
WILLHOITE SHAWN & ANGELA	25	49	14	3
WILLHOITE SHAWN & ANGELA*	25	49	14	3
WILLIAMS ANDRE B*	29	49	12	9
WILLIAMS ANTHONY J & SHERLYN I*	29	49	12	16
WILLIAMS ASHLEY L*	37	48	12	3
WILLIAMS BARRY & SHELLEY	47	47	11	17
WILLIAMS BARRY & SHELLEY*	47	47	11	16
WILLIAMS BRIAN K & SHAMON*	27	49	13	24
WILLIAMS BRYAN R & NICHOLE J*	21	50	12	17
WILLIAMS CARRIE & JIMMY CULBERTSON*	29	49	12	10
WILLIAMS CHARLES H JR	13	51	12	22
WILLIAMS CHARLES V & WILLENA*	37	48	12	11
WILLIAMS CHERYL A, TRST	25	49	14	13
WILLIAMS COLEEN & TIMOTHY*	27	49	13	25
WILLIAMS CRAIG S & DEETTA L*	27	49	13	30
WILLIAMS DAVID M & ZELMA PEARL*	37	48	12	11
WILLIAMS DWIGHT & HELEN LYN*	45	47	12	3
WILLIAMS EDWARD & AWANDA*	29	49	12	19
WILLIAMS ERIC M & EMILY J	23	50	11	33
WILLIAMS ERIC M & EMILY J*	23	50	11	28
WILLIAMS ERIC M & KATHLEEN R	51	46	12	33
WILLIAMS ERIC*	27	49	13	24
WILLIAMS ERVIN TROY & MELINDA G*	27	49	13	35
WILLIAMS FAMILY RENTALS LLC	33	48	14	2
WILLIAMS GAS PIPELINES CENTRAL INC	45	47	12	1
WILLIAMS GEORGE & ETHEL*	47	47	11	17
WILLIAMS GEORGE F & LINDA C*	27	49	13	24
WILLIAMS GREGORY MICHAEL*	51	46	12	34
WILLIAMS HARRY D & VERL M*	37	48	12	21
WILLIAMS HEATHER M*	45	47	12	6
WILLIAMS JAMES L & WENDY MARIE*	21	50	12	2
WILLIAMS JAMES W & JULIE D*	11	51	13	23
WILLIAMS JANA L & KENNETH R*	29	49	12	18
WILLIAMS JAYASHREE & AUDREY JO MIDDAUGH*	37	48	12	12
WILLIAMS JEFFREY T & KEARBY L	21	50	12	25, 36
WILLIAMS JEFFREY T & KEARBY L*	21	50	12	36
WILLIAMS JESSIE & JERMAINE WILLIAMS SR*	29	49	12	11
WILLIAMS JOHN D & ELLYN C*	25	49	14	24, 25
WILLIAMS JOHN H & ELLEN B DECLARATION OF LIVING*	23	50	11	29
WILLIAMS JOHN*	37	48	12	21
WILLIAMS KELLY*	33	48	14	1
WILLIAMS KENNETH & BRITTANI*	27	49	13	31
WILLIAMS KENNETH P & THELMA B*	27	49	13	24
WILLIAMS KEVIN W & MARY T	33	48	14	10
WILLIAMS KIMBERLY ANN*	27	49	13	11
WILLIAMS LESLIE & GREGORY	55	45	12	15
WILLIAMS LORI E & PHILLIP R*	37	48	12	21
WILLIAMS MICHAEL F	51	46	12	34
WILLIAMS MICHAEL F	55	45	12	3
WILLIAMS MIKE*	43	47	13	10
WILLIAMS N LINSEY & MARION V PETERS*	25	49	14	17
WILLIAMS OLGA & SAM WAYNE PRICE*	29	49	12	20
WILLIAMS OLGA L*	35	48	13	20
WILLIAMS PHILLIP W SR & ROSE M*	37	48	12	11
WILLIAMS RANDOLPH SR & GLORIA*	37	48	12	11
WILLIAMS ROBERT Q JR*	21	50	12	14
WILLIAMS RUBY A*	29	49	12	19
WILLIAMS TAMARA S & RANDY*	37	48	12	10
WILLIAMS TARA LYNN*	29	49	12	20
WILLIAMS TIFFANY & R ALEXANDER	45	47	12	16
WILLIAMS TODD & JENNIFER*	21	50	12	27
WILLIAMS TRAVIS M*	27	49	13	25
WILLIAMS TYSEN & MEREDITH L	23	50	11	27
WILLIAMS TYSEN A	23	50	11	35
WILLIAMS WES L & NANCY A	33	48	14	5
WILLIAMS YANCY B & MISTY D	23	50	11	34
WILLIAMS, FT*	33	48	14	13
WILLIAMS, JLT	19	50	13	16, 17
WILLIAMSON ANNA E	23	50	11	9
WILLIAMSON EARL R & PATRICIA A	23	50	11	19, 20
WILLIAMSON EARL R & PATRICIA A*	23	50	11	19
WILLIAMSON JERRY L SR & GERALDINE E, RT*	19	50	13	34
WILLIAMSON JOHN SAM JR	33	48	14	35, 36
WILLIAMSON JOHN SAM JR	41	47	14	1, 2, 11, 12
WILLIAMSON JOHN SAM JR & SUSAN	33	48	14	35, 36
WILLIAMSON JOHN SAM JR & SUSAN*	33	48	14	25, 26, 35
WILLIAMSON JOHN SAM JR*	41	47	14	1
WILLIAMSON JULIE*	45	47	12	18
WILLIAMSON LARRY E & PAMELA L*	17	50	14	25
WILLIAMSON LESLIE ANN & PAUL	33	48	14	10, 15
WILLIAMSON LINDA L*	27	49	13	11
WILLIAMSON LINDA L*	29	49	12	19
WILLIAMSON RICHARD A & JANICE L	11	51	13	4, 9
WILLIAMSON ROBERT L & MARY M	21	50	12	1
WILLIAMSON SCOTT R	33	48	14	13
WILLIAMSON SUSAN BETH	23	50	11	5
WILLIAMSON, FT	19	50	13	18
WILLIFORD CYNTHIA BESCH	23	50	11	16
WILLIFORD PATRICIA*	23	50	11	6
WILLINGHAM GREGORY L & TAMARA L*	45	47	12	15
WILLINGHAM PHYLLIS T, TRST*	37	48	12	16
WILLINGHAM RANDALL & DONNA MANNS	43	47	13	24
WILLIS ALAN RAY & THERESIA L	11	51	13	36
WILLIS CARL G, TR	33	48	15	12
WILLIS DALE E & TAMMY A*	37	48	12	3
WILLIS HOUSTON L & RUTH E, RT	11	51	13	36
WILLIS JONATHAN D & RACHEL*	27	49	13	25
WILLIS LINDA K*	29	49	12	11
WILLIS MYRON E, TRST*	29	49	12	18
WILLIS ROAD FARM LLC	19	50	13	16, 21
WILLIS ROAD FARM LLC	37	48	12	25
WILLIS ROAD FARM LLC	39	48	11	30
WILLIS THELMA JUNE, TRST	11	51	13	36
WILLIS THELMA JUNE, TRST	13	51	12	31
WILLIS THELMA JUNE, TRST*	11	51	13	36
WILLIS THELMA JUNE, TRST*	13	51	12	31
WILLIS, FT*	37	48	12	3
WILLIS, JLT*	11	51	13	36
WILLIS, JLT*	13	51	12	31
WILLIX TAMMY M & DANIEL J	19	50	13	14, 23
WILLMETH ERIC & TANYA	43	47	13	21
WILLOW HOMEOWNERS ASSOC*	29	49	12	20
WILLOWS CHRIS*	29	49	12	20
WILLROTH ANTHONY C & SARAH A JOHNSON*	27	49	13	24
WILLS ERICA	23	50	11	6
WILLS GEORGE W & PATRICIA JO	53	46	11	7
WILLS YVONNE M*	37	48	12	3
WILLSIE STEPHEN L & PAMELA S	19	50	13	12, 13
WILLSIE STEPHEN L & PAMELA S	21	50	12	7
WILLY INVS LLC*	43	47	13	10
WILMES JARED & REBECCA*	43	47	13	24
WILMOTH KARA A & STEVEN	51	46	12	20
WILMSMEYER HUGO E & DONNA M*	33	48	14	1
WILSDORF CHRIS W & BRENDA A	25	49	14	28
WILSDORF CHRIS W & BRENDA A*	27	49	13	17
WILSHIRE GILBERT B & REGINA*	43	47	13	5
WILSHIRE, FT*	43	47	13	8
WILSON ALAN J & CHRISTI*	37	48	12	3
WILSON ANDREW GIBBS*	35	48	13	5
WILSON ARTHUR C & KAREN R*	43	47	13	1
WILSON ASHLEY & TIMOTHY WHITE*	51	46	12	22
WILSON BROTHERS SOUTH LLC	33	48	14	4, 9
WILSON BROTHERS SOUTH LLC*	33	48	14	4, 9
WILSON BRUCE A & ELIZABETH A WILSON, RT	31	49	11	5
WILSON CAROL SMITH	39	48	11	30, 31
WILSON CAROL SMITH & LOYD	39	48	11	30, 31
WILSON CHRISTOPHER J*	35	48	13	27
WILSON CHRISTOPHER R & AMY L*	37	48	12	2
WILSON CLIFTON & THERESA*	21	50	12	15
WILSON CORY & JENNIFER NAYLOR	9	51	14	24, 25
WILSON DALE H & NYOKA D	51	46	12	6
WILSON DANE M & PAMELA L	39	48	11	31
WILSON DAVID A & CHRISTINA J	45	47	12	2
WILSON DONALD R & MARY	29	49	12	3
WILSON DONALD R & MARY*	29	49	12	3, 4
WILSON ERIC & LORELI*	43	47	13	22, 23, 26, 27
WILSON FAMILY, RT	21	50	12	27, 28, 34
WILSON GARY & RHONDA	21	50	12	15
WILSON GEORGE MONROE JR*	29	49	12	19
WILSON GEORGE P, TR	43	47	13	5, 6
WILSON HOWARD A & LAUREL E	19	50	13	29
WILSON JASON D & KIMBERLY K	19	50	13	27
WILSON JILL E*	37	48	12	10
WILSON JOANNA M, TRST	43	47	13	10, 11
WILSON JOHN & KATHY & BENJAMIN*	33	48	14	2
WILSON JON & HANNAH	51	46	12	16
WILSON JUSTIN & DONNA PEACHER*	51	46	12	16
WILSON LAWRENCE P & JOAN M	51	46	12	28
WILSON LAWRENCE P & JOAN M*	51	46	12	28
WILSON MELVIN & ALICIA*	45	47	12	4
WILSON MICHAEL & STACY SUMMA	53	46	11	19
WILSON MICHAEL F & KATHERINE A	25	49	14	9
WILSON MICHAEL F & KATHERINE A*	39	48	11	7
WILSON MICHAEL*	45	47	12	4
WILSON MICK & PAULA	51	46	12	28
WILSON MIKE & ROBIN	25	49	14	27
WILSON MYRNA S*	13	51	12	5
WILSON PATRICIA L & JEFFREY S*	21	50	12	33
WILSON PAUL & JULIE*	33	48	14	2
WILSON PHYLLIS ANN*	37	48	12	10
WILSON PURI	33	48	14	10
WILSON PURIFICACION*	29	49	12	19
WILSON RENTALS LLC	51	46	12	28
WILSON ROGER-PATRICIA, TRST	25	49	14	28, 29
WILSON ROGER-PATRICIA, TRST*	25	49	14	28
WILSON ROGER-PATRICIA, TRST*	35	48	13	5
WILSON RONALD S & JUDY D	43	47	13	9, 16
WILSON SCOTT E & BOBBI J*	27	49	13	12

Boone County Owner Index

NAME	PG	T	R	SEC
WILSON STEPHEN D & KRISTIE M*	23	50	11	19
WILSON STEVEN J & JUDY A*	27	49	13	8
WILSON TAMMY*	37	48	12	21
WILSON TERRI Y*	27	49	13	25
WILSON TIMOTHY	51	46	12	8
WILSON TRAILER CO	39	48	11	7
WILSON WILLIAM J & MYRNA S	13	51	12	6
WILSON, FT	29	49	12	4, 5
WILSON, FT	51	46	12	27
WILSON, FT*	51	46	12	21, 22
WILTON BOAT CLUB*	49	46	13	35
WIMER BRADY D*	21	50	12	3
WIN SA EIBWA*	29	49	12	9
WINARSKI DAVID A & KELLI D*	21	50	12	7, 8
WINDMILLER ELIZABETH D*	43	47	13	3, 10
WINDMILLER MYRL EUGENE	47	47	11	33, 34
WINDMILLER MYRL EUGENE	53	46	11	3, 9, 10
WINDMILLER MYRL EUGENE & MARY	47	47	11	33
WINDMILLER MYRL EUGENE & MARY	53	46	11	3, 4, 9
WINDRUSH BLUFF LLC	43	47	13	34
WINDSOR BILL-CONNIE, TRST	21	50	12	10, 11
WINDSOR VALORIE*	27	49	13	24
WINDY POINT PARTNERS LLC*	27	49	13	11
WINE MARK & VICKIE JO*	29	49	12	35
WINETEER SARAH C*	19	50	13	15
WINFREY BRANDON C & MEGAN	51	46	12	7, 8
WINFREY DAVID N & TAMMY R*	45	47	12	17
WINFREY HARRY C	47	47	11	16
WINFREY HARRY C, RT	51	46	12	9
WINFREY LINDA N	51	46	12	6, 7
WINFREY PHYLLIS M, RT	45	47	12	18, 19
WINFREY PHYLLIS M, RT*	45	47	12	19, 20
WINGATE CHRISTY L*	29	49	12	35
WINGATE DONALD E & GLORIA J, FT*	29	49	12	35
WINGATE KIMBERLY S*	29	49	12	35
WINGO CARL W, RT	19	50	13	27
WININGAR ERIC E	13	51	12	29
WININGEAR EARLENE*	13	51	12	1
WININGEAR JOHNNY R & MITZI M	15	51	11	20
WINK ROGER CARL & DEBBIE*	29	49	12	33
WINKEL RICHARD JAMES, RT	19	50	13	30
WINKELMAN ANTHONY A & DONNA L	51	46	12	34
WINKELMAN BETTY A, TRST	51	46	12	3
WINKLER DARRELL-CAROL, TRST	39	48	11	8
WINKLER DARRELL-CAROL, TRST*	39	48	11	8
WINKLER JAY P*	37	48	12	12
WINKLER SHANNON D	39	48	11	8
WINN BRENDA MAE	19	50	13	26
WINN DEBRA P	19	50	13	15, 22
WINN DONALD & GLENDA PHILLIPPE*	27	49	13	11
WINN GLENDA KAY & DONALD W	27	49	13	11
WINN HUNG N & LEE N	43	47	13	11
WINN JEFFREY & DONALD WINN*	27	49	13	11
WINN JEREMY ALLEN & DIANA	19	50	13	25
WINN LAWRENCE & MARY ROUSE-WINN	23	50	11	29
WINN MICHAEL L & SHERRI C	19	50	13	22
WINN MICHAEL L & SHERRI R	19	50	13	15
WINN RAYMOND J	11	51	13	5
WINN RAYMOND J	19	50	13	17
WINN RENA KAY	19	50	13	18
WINN RONALD L & KAREN S	19	50	13	17
WINN VICTOR R & SHEILA A	19	50	13	9
WINN W VINCENT, RT*	27	49	13	35
WINN WILLIAM ALLEN & RENA KAYE*	17	50	14	14
WINNINGHAM KRISSINDA & DEWAYNE*	51	46	12	8
WINSCOTT NATALIE JEAN	47	47	11	28
WINSLOW PPTYS #1 LLC	27	49	13	23
WINSLOW PPTYS #1 LLC*	27	49	13	24
WINTER GARY L & WANDA M, RT	29	49	12	18
WINTER MELVERN M & MARTHA J*	37	48	12	2
WINTERBOWER, FT	11	51	13	2
WINTERHALTER ERNEST E & WANDA L'	29	49	12	18
WINTERHALTER RANDALL & PEGGY*	29	49	12	18
WINTERS SIDNEY & AMANDA	29	49	12	5
WINTERS STEVE & RENG & KEVIN MCDONALD	11	51	13	26
WIPFLER GARY J & HOLLY L, RT*	35	48	13	28
WIRTH JERRY A & JANA L*	25	49	14	35
WIRTH JERRY A & JANA L, RT	17	50	14	23
WIRTH RENTALS LLC	27	49	13	13
WIRTH RENTALS LLC*	27	49	13	13
WIRTH RENTALS LLC*	33	48	14	11
WIRTH RENTALS LLC*	45	47	12	30, 31
WISCH RYAN W & KELLY A	33	48	14	7
WISCHOVER LINDA J*	29	49	12	34
WISDOM JASON D & LAURIE L	47	47	11	17
WISDOM LAURIE L & JASON D	47	47	11	17
WISDOM ROGER D & ROBIN K*	51	46	12	9
WISE AMY & BILLY G WISE II	21	50	12	23
WISE CANDY L*	37	48	12	2
WISE CARI & KENNETH*	15	51	11	32
WISE CARL A	19	50	13	13
WISE CATHERINE W, RT	27	49	13	4
WISE KENNETH L & LAURETTA F*	29	49	12	4
WISE MICHAEL & CLORINDA	29	49	12	4
WISE MICHAEL R & CLORINDA S	29	49	12	4
WISE MICHAEL R*	29	49	12	4
WISE PATTI & MICHAEL & CLORINDA*	29	49	12	4
WISE ROBERT LEE & FRANCES L	21	50	12	36
WISE STANLEY E & MARILYN J WISE, RT*	29	49	12	4
WISE TRAVIS K & TRACY*	29	49	12	4
WISE WESLEY E & STACEY*	29	49	12	4
WISEMAN MATTHEW & KARLA*	51	46	12	35
WISMAN KERN E & BARBARA J*	37	48	12	2
WISS DAVID L JR & DONNA B*	15	51	11	29
WISS DONNA B & DAVID	15	51	11	29
WISS SUZANNE M*	37	48	12	1
WISSINGER ADAM J & JANICE S	33	48	14	16
WISSINGER SCOTT A & TARA E*	25	49	14	36
WISURI KIMBERLY & TIMOTHY SUTTON	49	46	13	3
WISWALL GREG & GINA	33	48	14	12
WISWALL GREGORY & GINA M*	33	48	14	1
WITHERWAX JANICE I*	43	47	13	10
WITT CHARLES P JR & NANCY WITT*	43	47	13	14
WITTE FRANK J & ANN F	27	49	13	28
WITZKE ERIKA L*	29	49	12	5
WLM RE HOLDCO LLC*	45	47	12	10
WOBBE DONALD J & PATRICIA L	19	50	13	7
WOHL JAMES A*	35	48	13	29
WOHLGEMUTH MARTIN H & SHERRY A*	43	47	13	24
WOHLMAN JOHN A	9	51	14	24, 25
WOLF ADAM & HAILEY	35	48	13	29, 30, 31
WOLF ADAM & HAILEY	43	47	13	22
WOLF ADAM & HAILEY*	35	48	13	30, 32
WOLF ADAM P*	35	48	13	32
WOLF ADAM P*	43	47	13	5
WOLF CARL A & JOAN*	29	49	12	14
WOLF CHRISTOPHER & KRISTINA BUNCH*	43	47	13	23
WOLF JENNIFER & JOSEPH MANGIERI*	29	49	12	20
WOLF JEREMY RYAN & TRACI*	29	49	12	14
WOLF RALPH C & JANET D	45	47	12	22
WOLFE ALICE C, LE	13	51	12	36
WOLFE CHRISTOPHER M & JOCELYN J	43	47	13	2
WOLFE CHRISTOPHER R & TRACEY M*	29	49	12	11
WOLFE DAVID G & KATHRYN J	13	51	12	28
WOLFE DOLORES A	23	50	11	7, 18
WOLFF MARY E D, TRST & WILLIAM A*	35	48	13	20
WOLFRATH DAVID A & RACHEL N*	29	49	12	10
WOLKOWITZ RICHARD M	43	47	13	13
WOLKOWITZ RICHARD MARSHALL	43	47	13	13
WOLLARD BLAKE & LARISSA	43	47	13	23, 26
WOLTERS CHRISTOPHER J*	35	48	13	20
WOMACK STEPHANIE E & REZA FARID*	35	48	13	28
WOOD AARON & ALISSA L*	43	47	13	8
WOOD ADAM & LONA*	27	49	13	12
WOOD DONALD E & JUDY F*	29	49	12	1
WOOD DONALD EUGENE & JUDY FAYE	29	49	12	1
WOOD DONALD EUGENE & JUDY FAYE*	29	49	12	1
WOOD INGRID & JAMES*	35	48	13	30
WOOD JAMES W	39	48	11	18
WOOD JARED & ANDREA*	37	48	12	3
WOOD JEFFREY D & JERRI L*	27	49	13	24
WOOD JOSEPH A*	11	51	13	22
WOOD JOSEPH A*	37	48	12	2
WOOD KEMP LLC*	37	48	12	21
WOOD KEVIN L*	15	51	11	29
WOOD KIMBERLY A*	27	49	13	24
WOOD MARK & JENNIFER*	21	50	12	23
WOOD MATTHEW & CALLA*	33	48	14	1
WOOD MICHAEL DAVID	49	46	13	3
WOOD MICHAEL DAVID*	49	46	13	2
WOOD PHIL & MARY ELLEN DEGNAN	43	47	13	15
WOOD RHONDA LEA*	43	47	13	10
WOOD RICHARD C	11	51	13	11
WOOD RICHARD L & JOYCE D	11	51	13	2, 11
WOOD ROBERT & JOANN, TRST*	37	48	12	22
WOOD ROBERT E & MARY ANN*	33	48	14	2
WOOD ROBERT O & DOROTHY M	19	50	13	20
WOOD SCOTT*	27	49	13	25
WOOD WARREN T & LISA S*	45	47	12	27
WOODBURY PHILIP B & SUSAN L*	19	50	13	19
WOODEN JEREMY S & AMANDA M	33	48	14	26
WOODEN JUSTIN R & AMY J*	33	48	14	26
WOODEN KEVIN RAY & SUSAN LEA*	33	48	14	26
WOODHAVEN LEARNING CENTER*	37	48	12	2
WOODLAND CANDACE E	23	50	11	7, 18
WOODLANDVILLE UNITED METHODIST CHURCH INC*	25	49	14	3
WOODRUFF GLENN R JR & JEANNE M	51	46	12	21
WOODRUFF JOSH & EMILY*	35	48	13	20
WOODRUFF TERRY	29	49	12	2
WOODS BOB G & H JANELL, TRSTS	15	51	11	34
WOODS BOB G & H JANELL, TRSTS	23	50	11	3
WOODS BOBBY EUGENE & WILMA	13	51	12	15
WOODS BRENDA & RONALD CAMPBELL	55	45	12	14
WOODS DARRYL L, TRST*	51	46	12	21, 22
WOODS DEANNA S, TRST*	35	48	13	34
WOODS DONALD G & BRENDA S*	51	46	12	8
WOODS JOHN & SHAUNA BLAKEMORE	19	50	13	9
WOODS JOY L*	51	46	12	9
WOODS KENNETH E & DEBRA L*	13	51	12	33
WOODS KEVIN J & SAMANTHA H	19	50	13	4
WOODS KILE & MARILYN	13	51	12	31
WOODS KILE L & MARILYN L	15	51	11	30
WOODS KRISTINA L, TRST	51	46	12	12
WOODS MICHAEL A & DEBRA L	33	48	14	4
WOODSON CHRISTOPHER & MICHELLE	39	48	11	28
WOODSON DONALD W & ROSE M	27	49	13	26
WOODSON HAROLD L & MECHELLE L, RT*	35	48	13	29
WOODSON MITCHELL A*	29	49	12	16
WOODSTOCK MHP LIMITED	37	48	12	29
WOODWARD KENNETH D & CAROLYN*	43	47	13	3, 10
WOODWARD KENYON R & CARMEN L	29	49	12	12
WOODWARD KENYON R & CARMEN L	31	49	11	7
WOODY DALE ALLEN & RHONDA J	27	49	13	11
WOODY MABLE*	27	49	13	11
WOOFTER SHAWNA & CANNON*	37	48	12	21
WOOLDRIDGE GREGORY H*	37	48	12	21
WOOLF MICHAEL R	55	45	12	22
WOOLFOLK BENJAMIN M	13	51	12	22
WOOLFOLK CARL & FELICITAS*	37	48	12	21
WOOLFOLK CARL A & FELICITAS S*	27	49	13	24
WOOLFOLK JAMES W & DONNA J	15	51	11	30
WOOLFOLK JAMES W JR & DIONNE N	23	50	11	34
WOOLFORD FRANCIS L & PATRICIA L*	51	46	12	8
WOOLRIDGE JAMES M & LISA L*	35	48	13	20
WOOLRIDGE VIRGIL W JR & JANET E*	21	50	12	24
WOOTEN DARRELL L & KRISTIN L*	21	50	12	23
WOPATA MARK & ALLISON*	35	48	13	20
WORDELMAN BETTE J*	37	48	12	21
WORDEN KARL D & LIZBETH	19	50	13	26
WORDEN, JLT	23	50	11	29
WORKMAN HERMAN E & JULIA B, RT	33	48	14	16
WORKMAN NANCY SUSAN	33	48	14	21, 27, 28
WORKMAN SHANNON*	37	48	12	12
WORLEY BARBARA JO, TRST*	43	47	13	27
WORLEY BENJAMIN A & GABRIELLE M*	21	50	12	2
WORLEY CYNTHIA A & ISAAC V*	43	47	13	14
WORLEY GERALD & TINA*	21	50	12	19
WORLEY GERALD R & CHRISTINA L	21	50	12	18, 19
WORLEY JERRY & CHRISTINE L*	21	50	12	19
WORLEY MARK A & RITA M	29	49	12	34
WORLEY MCKINLEY J & ASHLEY N	51	46	12	4
WORLEY ROBERT & DEANDRA	29	49	12	10
WORLEY WILMA & ROBERT	23	50	11	5
WORSHAM DOUGLAS A & JANNA D	45	47	12	16
WORSTELL JACOB AARON*	39	48	11	8
WORSTELL TED D JR & SUSAN A*	43	47	13	10
WORTHINGTON ROBERT & MICHELE	19	50	13	29
WORTHLEY, FT	23	50	11	31
WORTMAN MARK J*	29	49	12	35
WOZNIAK MICHAEL & JULIA, TRST*	25	49	14	35, 36
WRAY HARRY & DONNA*	27	49	13	25
WRAY MARK & JOANN*	37	48	12	28
WRAY MITCHEL D*	29	49	12	20
WRC, FT	35	48	13	18
WRC, FT*	29	49	12	29
WREN CHARLES & TERESA*	37	48	12	12
WREN CHELSEA RENEE*	49	46	13	23
WREN CURTIS O & TERESA G	49	46	13	1
WREN CURTIS O & TERESA G	51	46	12	6
WREN DAMON & SARAH E*	51	46	12	27
WREN EDDIE J & SHEILA E*	29	49	12	20
WREN FAMILY, TRST	51	46	12	18
WREN GEORGE D & HANNAH J, TRS	49	46	13	11
WREN JEFFREY K	53	46	11	6
WREN JEFFREY KENT, TRST	51	46	12	11
WREN TERRY D & PEGGY L	51	46	12	18
WREN VICKI R	51	46	12	11
WREN VICKI R*	51	46	12	11
WREN VIRGINIA	29	49	12	24
WREN VIRGINIA	51	46	12	9
WRESTLER GLENN W & LORA LEE, RT*	37	48	12	3
WRIEDT STEPHNIE & MICHELLE CROWLEY*	27	49	13	11
WRIGHT ARRON M & SARAH E*	11	51	13	12
WRIGHT DANIEL J & TERESA L*	27	49	13	11
WRIGHT ERIC N & KATHRYN E*	21	50	12	14
WRIGHT FARROLL T & JUDITH L*	43	47	13	14
WRIGHT GEORGE G & BARBARA A	27	49	13	23
WRIGHT HOLLY N*	27	49	13	14
WRIGHT JESSICA & DANIEL & TERESA*	35	48	13	20
WRIGHT JIMMY & LISA	37	48	12	15
WRIGHT JOHN A	25	49	14	22, 23
WRIGHT KATELYN*	27	49	13	14
WRIGHT LARRY	23	50	11	7
WRIGHT LARRY L	23	50	11	7
WRIGHT LINDA J, TRST*	25	49	14	24
WRIGHT MARY ANN*	19	50	13	22
WRIGHT MARY B	19	50	13	29
WRIGHT MICHAEL EUGENE*	29	49	12	20
WRIGHT MILDRED & SALENA MCCLAIN*	37	48	12	21
WRIGHT OLIVIA D*	29	49	12	10
WRIGHT PAUL G & MARY E*	43	47	13	9
WRIGHT RALPH V III & CARLA A	23	50	11	16
WRIGHT ROBERT K & KIMBR L*	37	48	12	21
WRIGHT SEAN E & NICOLE M MCCOLLUM*	39	48	11	9
WRIGHT STEVEN G & NANCY L*	37	48	12	16
WRIGHT SUSAN P & ROBERT E LUDWIGSEN & ANDREW F*	39	48	11	6
WRINKLE RONALD & LESLIE & ROBERTA, TRST	19	50	13	5, 6
WRISBERG GARY P & HOLLY J, RT*	27	49	13	28, 29
WUEST TIMOTHY & NATALIE*	43	47	13	11
WULF MARTIN-MARGARET, TRST*	35	48	13	30
WULFF ADAM M	33	48	14	21
WULFF ALAN K & JANET K	27	49	13	22, 27
WULFF ALAN K & JANET K*	35	48	13	20
WULFF BROTHERS MASONRY	27	49	13	25
WULFF HARRY J & EDWARD D*	33	48	14	9
WULFF HELEN R, TRST*	35	48	13	33, 34
WULFF JOHN B & MARY L & DAVID L*	35	48	13	20
WULFF JOSEPH W	31	49	11	7
WULFF KALEB & LAUREN*	35	48	13	20
WULFF MATTHEW J & STACEY D	33	48	14	25
WULFF MATTHEW J & STACEY D*	35	48	13	20
WULFF NICHOLAS BRADY & CHRISTA M	27	49	13	9
WULFF PHILIP D*	35	48	13	17, 20
WULFF PHILIP N*	35	48	13	17
WUNDRACK WILLIAM J & SARA L*	53	46	11	7
WYATT CATLYN*	35	48	13	20
WYATT CHERI MARIE*	19	50	13	10
WYATT DONITA RAE*	19	50	13	16
WYATT JAMES W & DENNIS D WYATT*	29	49	12	11
WYATT JEFFREY L & ILAHRAE L*	37	48	12	15
WYATT JOHN M & EUGENA V*	29	49	12	5
WYATT JUSTIN M	49	46	13	24
WYATT MICHAEL A*	21	50	12	25
WYATT MICHAEL W & CONNIE S	27	49	13	12
WYATT MICHELLE & LARRY BOTT*	45	47	12	16
WYATT MICHELLE D & CHARLES BOTT*	21	50	12	10
WYATT MICHELLE D*	43	47	13	10
WYATT PAUL F*	33	48	14	23
WYATT RICHARD & TAMELA	43	47	13	13
WYATT ROBERT L & PATTY	17	50	14	36
WYATT ROSEMARY, TRST	51	46	12	23, 24
WYATT SARAH DOROTHEA	23	50	11	31
WYATT SARAH DORTHEA	21	50	12	34
WYATT STEVE A & SANDRA K	13	51	12	26
WYATT STEVE A & SANDRA K*	55	45	12	3
WYATT TOMMY RAY & ROSEMARY*	51	46	12	23
WYATT WESLEY D	23	50	11	7
WYATT WILLIAM K & PATSY S*	29	49	12	17
WYCKWOOD CHARLES & KAYLEE*	29	49	12	18
WYCKWOOD KAYLEE R & CHARLES C*	29	49	12	18
WYSS BARBARA JEAN*	43	47	13	11
WYSS FRED L & GLENDA R*	35	48	13	20
X				
XIE CHENGYU & LI MA*	35	48	13	28
XU CHENGFAN & BINBIN WANG*	35	48	13	17
Y				
YAEGER KARLIN & NANCY L*	33	48	15	1, 12
YAEGER KEVIN & SHARON	25	49	14	36

Boone County Owner Index

NAME	PG	T	R	SEC
YAEGER KEVIN & SHARON	33	48	14	1
YAEGER RICHARD & LINDA JOINT SPOUSAL, TRST*	29	49	12	34
YAEGER RICHARD L JR & LINDA N	29	49	12	27
YAGER CARL W & CAROL B*	15	51	11	29
YAGER EILEEN BENNETT*	35	48	13	29
YAGER, TRST	13	51	12	15
YAHWEH'S ASSEMBLY IN MESSIAH	33	48	14	7, 18
YAHWEH'S ASSEMBLY IN MESSIAH*	33	48	14	8
YAMNITZ RONNIE D & BRENDA A	21	50	12	27
YANEZ PRESCOTT & ROBIN*	27	49	13	11
YANG H KELL*	37	48	12	15
YANG H KELL*	43	47	13	9
YANG NA*	37	48	12	21
YANG YONGQIANG & HUISUO HUANG*	35	48	13	20
YANKO ALBERT & KATHLEEN L*	37	48	12	3
YANOS-PETERSON, RT	31	49	11	30
YARGUS ASHLEY*	35	48	13	20
YATES CHARLES M	29	49	12	3
YATES CHRISTOPHER & JONATHAN	25	49	14	28, 33
YATES JOAN MARIE, RT*	35	48	13	29
YATES KEITH*	35	48	13	29
YELLOW DOG PPTYS LLC	23	50	11	9, 10
YELLOW LAB PPTYS LLC*	35	48	13	29
YELTON KEN S & WENDY S*	33	48	14	22
YIN GUOQING & BINGYUE ZHANG*	37	48	12	3
YOAKUM LAUREN N*	29	49	12	9
YOCUM DELORES*	29	49	12	14
YODER APRIL A & SOLOMON*	19	50	13	30
YODER DAN & SANDY*	29	49	12	18
YODER DANIEL J & SANDRA L	29	49	12	17
YODER RAY	11	51	13	18
YODER SAMUEL M, TRST	11	51	13	21, 22
YODER VERNON	45	47	12	9, 10
YODER VERNON*	29	49	12	18
YODER WAYNE A & KIMBERLY J*	23	50	11	6
YONLEY JAMES G JR & CAROLYN	47	47	11	27
YOO KWANG SUK & SEUNGAH LEE YOO*	35	48	13	29
YORK ROBERT DALE	33	48	14	9, 16
YORK ROBERT DALE & CHERYL ANN	33	48	14	9
YOST THOMAS B & JOYCE K	13	51	12	21
YOUMANS CHARLES & SVETLANA GROBMAN*	35	48	13	27
YOUNG AMY LEE*	37	48	12	16, 21
YOUNG ARTHUR L & PATRICIA A	29	49	12	6
YOUNG BARBARA A & GEOFFREY R*	13	51	12	28
YOUNG BRUCE & CINDY*	37	48	12	3
YOUNG CHRYSTAL*	37	48	12	12
YOUNG CLIFFORD JR & PATRICIA	51	46	12	12
YOUNG DAVID & MELINA	21	50	12	19
YOUNG EDWARD J & SHARON L*	27	49	13	12
YOUNG GAIL M	51	46	12	33
YOUNG GARY A & CARLA J	27	49	13	19
YOUNG GEORGE A III & JULIA A*	29	49	12	20
YOUNG JAMES R & SHARON K	33	48	14	11
YOUNG JARED & ALYSSA LEWIS-SCHULL*	29	49	12	20
YOUNG KAREN S & TERRY L JR	13	51	12	26
YOUNG KEVIN & MARY HENGGELER*	29	49	12	26
YOUNG LARRY D & ANNE CHRISTINE	47	47	11	15, 16
YOUNG LARRY D & CANDY C	47	47	11	16
YOUNG LEROY ALLEN & CAROLYN*	37	48	12	12
YOUNG MARIE & BRYAN*	49	46	13	26
YOUNG MATT & AMANDA M	27	49	13	19
YOUNG MATTHEW R	27	49	13	19
YOUNG MEDA M & BENNIE E	15	51	11	22, 27
YOUNG MEDA M & BENNIE E	23	50	11	2
YOUNG PHILIP & LAUREN G*	37	48	12	12
YOUNG RALPH T & NANCY L*	19	50	13	28
YOUNG ROBERT D*	29	49	12	17
YOUNG ROYTER O & DIANNE P*	27	49	13	14
YOUNG STEVEN P*	29	49	12	26
YOUNG TERRY L JR & KAREN S*	13	51	12	34, 35
YOUNG TREVOR J & FIONA*	35	48	13	18
YOUNG WILLIAM D & VALERIE J	11	51	13	31, 32
YOUNG WILLIAM D & VALERIE J	19	50	13	6
YOUNGER JERLYN M*	27	49	13	25
YOUNGER JERLYN M*	29	49	12	20
YOUNGER WILLIAM F & SUZANNE Y A*	33	48	14	2
YOUNGMAN LUKE-DEE, TRST	37	48	12	24
YOUNGQUIST ROBERT S & BONNIE L*	29	49	12	26
YOUNKER WILLIAM A & LORI L	11	51	13	3
YOUNT ALAN HARRIS NON-MARITAL, RT*	43	47	13	2
YOUNT JORDAN M & MARTHA S*	37	48	12	11
YOUNT KATHIE E*	17	50	14	25
YOUNT MICHAEL & KRISTA	17	50	14	35
YOUNT STEPHEN & JEAN	9	51	14	25
YRC INC*	39	48	11	7
YUHAS GREG & PHYLLIS*	35	48	13	29
YUNGWIRTH URSULA E*	29	49	12	5

Z

NAME	PG	T	R	SEC
ZACHARY IRIS & RUDY*	37	48	12	12
ZACHER MARK D & MARY JO, RT	51	46	12	25
ZADEL FAMILY, RT*	45	47	12	13
ZAGONENKO PETR*	35	48	13	7
ZAHRINGER KENNETH & ALYSON PRICE*	33	48	14	11
ZAJICEK JAMES & JENNIFER CASATI-ZAJICEK	11	51	13	34
ZAKREWSKI TIMOTHY & ROBIN*	37	48	12	31
ZAKREWSKI TIMOTHY D & ROBIN L	39	48	11	33
ZAMBRE AJIT PRAKASH & DUHITA AJIT ZAMBRE*	43	47	13	9
ZANER DAYNA A & LORA D*	37	48	12	16, 21
ZAPF BILLY D SR & ANITA D*	37	48	12	12
ZARA ROBERT & WHITNEY	27	49	13	29
ZARING JOHN O & MARILYN K*	27	49	13	24
ZARRABI JALIL & CHRISTINE*	37	48	12	12
ZAVITZ RAYMOND M*	37	48	12	3
ZEIGER TREVOR & JACALYN LEAKE*	27	49	13	13
ZEKOR-DARROW, RT	45	47	12	27
ZELENAK MELCHIOR & BONNIE, TRST	43	47	13	14
ZELENAK MELCHIOR C & RACHAEL E	43	47	13	11
ZENG YINGHUI & XINSHENG GAN*	35	48	13	36
ZENG YINGHUI & XINSHENG GAN*	43	47	13	1
ZEPP SCOTT ANDREW & LINDSAY W*	37	48	12	15
ZEY ROBERT J & MELODY A, RT*	35	48	13	20
ZHUANG XINHUA & YUNXIN ZHAO*	35	48	13	27
ZIEGELBEIN CARLA D*	29	49	12	17
ZIEGELBEIN RAYMOND C	21	50	12	1
ZIEGENFUSS MICHELE M*	37	48	12	12
ZIELINSKI CHRISTOPHER J*	29	49	12	10
ZIELINSKI DONALD R, RT*	35	48	13	20
ZIGLER OPAL MAE*	39	48	11	8
ZILLIG ZACHARY & JAMIE L*	37	48	12	11
ZIMMERMAN DARREL W & CHRIS M*	29	49	12	34
ZIMMERMAN DON & LEESA	27	49	13	13
ZIMMERMAN LAVERL D*	43	47	13	2
ZIMMERMAN MICHAEL A*	27	49	13	35
ZIMMERMAN PAUL L & LINDA M*	13	51	12	28
ZIMMERMAN THOMAS S & LISA A	45	47	12	21
ZIMMERMAN WILLIAM N	17	50	14	14
ZIMMERSCHIED JEFFREY L	17	50	14	24
ZIMMERSCHIED JOHN & JULIE	39	48	11	19
ZIMNY GEORGE V & DENISE M*	49	46	13	25
ZINK ROBERT D & STEPHANIE M*	27	49	13	2
ZITSCH ROBERT P & MARY G*	43	47	13	5
ZOBRISKY STEVE & BERNICE, TRSTS, LE	27	49	13	1
ZOBRISKY STEVE & BERNICE, TRSTS, LE	29	49	12	6
ZOELLERS AARON ANTHONY	13	51	12	31
ZOELLERS SCOTT E & VALERIE A*	15	51	11	31
ZUGOR MUHAMED & SANELA*	35	48	13	20
ZULLO PAUL W*	43	47	13	14
ZULLO S PAUL & BONNIE LOU, RT	43	47	13	14
ZULLO SEAN P & LESLIE C	43	47	13	14
ZULOVICH JOSEPH M & JOYCE A*	35	48	13	20
ZUMALT ALLEN K & TERRI	49	46	13	25
ZUMALT ASA K & VIRGINIA A, FT	47	47	11	19
ZUMALT BYRON K & CYNTHIA J	49	46	13	1
ZUMALT BYRON K & CYNTHIA J	51	46	12	6
ZUMALT BYRON K & CYNTHIA J*	51	46	12	6
ZUMALT KEVIN*	37	48	12	21
ZUMALT PPTYS LLC*	43	47	13	10
ZUMSTEG MARVIN C & TANYA F*	37	48	12	28
ZUMWALT CECIL, FT ZUMWALT JOY SURVIVOR, TRST	37	48	12	14, 15
ZUMWALT DANIEL P & JONI L	37	48	12	14
ZUMWALT DAVID C & BRENDA S*	37	48	12	14
ZUMWALT DENNIS C & DONNA L	55	45	12	4
ZUMWALT TERRY L*	51	46	12	27
ZUO JUNYU*	55	45	12	3
ZWEIFEL MICHAEL & ANGELA MACKLIN-ZWEIFEL*	27	49	13	24
ZWEIG ALEXANDER P & LACY R	39	48	11	28
ZWEIG STEVEN & SUSAN EVEN	37	48	12	16
ZYNDA JAMES R*	35	48	13	20

Boone County Road Index

NAME	PG	T	R	SEC
A				
A W MANNS RD	44	47	12	24
A W MANNS RD	46	47	11	19
ABC LN	36	48	12	12, 11
ABC LN	38	48	11	7
ABILENE ACRES	34	48	13	8, 5
ACADEMY RD	20	50	12	28, 27
ACTON RD	48	46	13	3, 2
ADAMS RD	12	51	12	25, 36
ADAMS RD	14	51	11	30, 31
ADAMS ST	14	51	11	16
AIRPORT DR	44	47	12	24, 25, 36
AKEMAN BRIDGE RD	26	49	13	9, 11, 10, 17, 16
ALAMOS PL	36	48	12	21
ALAN CIR	28	49	12	20
ALBERT RD	50	46	12	32
ALEX DR	32	48	14	16
ALEXANDER DR	32	48	14	8, 9, 10
ALFALFA DR	28	49	12	17, 18, 19
ALLTON PARK RD	42	47	13	10, 3
ALMA CT	50	46	12	32
ALMOND LN	26	49	13	25
ALSPAW RD	16	50	14	24
ALSPAW RD	18	50	13	19
AMBER LN	24	49	14	32
AMBER LN	32	48	14	5
AMOS DR	42	47	13	10
ANCHOROM RD	20	50	12	3
ANDREW SAPP RD	42	47	13	26, 25, 35, 36
ANDREW SAPP RD	48	46	13	1
ANDREW SAPP RD	50	46	12	6
ANDREWS LN	30	49	11	30, 31
ANGEL LN	44	47	12	34, 35, 36
ANGELL SCHOOL RD	14	51	11	5, 8, 17
ANITA CT	28	49	12	19
APPLEWOOD CREEK RD	34	48	13	33
ARBOR WAY	34	48	13	33
ARNOLD LN	50	46	12	34
ARNSMEYER LN	54	45	12	8, 7
ARRATT CT	36	48	12	1
ARROWHEAD LAKE DR	42	47	13	9, 4, 3
ASH GROVE LN	28	49	12	2
ASPEN CIR	36	48	12	3
ATLANTIC BLVD	26	49	13	10
ATLAS CT	34	48	13	20
AUDRAIN ST	12	51	12	5, 4
AUDUBON RD	42	47	13	26, 25
AUFRANC RD	44	47	12	10
AUTUMN DR	26	49	13	24
B				
BACKBONE RD	46	47	11	27, 33, 34
BACKBONE RD	52	46	11	3
BACKWOODS COVE	28	49	12	14
BAINBRIDGE CT	34	48	13	29
BAINBRIDGE DR	34	48	13	29
BALL RD	12	51	12	25
BALL RD	14	51	11	29, 19, 30, 20
BALLENGER LN	28	49	12	33, 34
BALLENGER LN	36	48	12	4, 3
BALLENGER PL	36	48	12	4, 9
BALLEW RD	30	49	11	8, 17, 18
BAPTIST HOME AVE	50	46	12	3
BARBER RD	10	51	13	21, 28
BARN HOLLOW DR	36	48	12	16
BARNES CHAPEL RD	46	47	11	9, 8, 10, 17, 16, 15
BARNES RD	12	51	12	34, 10, 15, 14, 22, 23, 27
BARNES RD	20	50	12	3
BARNES SCHOOL RD	20	50	12	9, 16, 4
BARNETT SCHOOL RD	10	51	13	32, 29, 28
BARRY RD	44	47	12	18, 19
BARTEL LN	44	47	12	27
BASNET DR	50	46	12	8
BASS LN	44	47	12	3, 2, 1
BATYE LN	48	46	13	25, 26
BATYE LN	50	46	12	30
BAXTER CT	34	48	13	20
BEARFIELD RD	36	48	12	30, 31, 32, 29
BEARFIELD RD	44	47	12	6, 5
BEARFIELD SUBDIVISION	44	47	12	6
BELFRY CT	54	45	12	10
BELL RD	24	49	14	11, 12, 13
BELL RD	26	49	13	18
BELLVIEW DR	34	48	13	29, 28
BEN WILLIAMS RD	36	48	12	25, 36
BEN WILLIAMS RD	44	47	12	1, 12
BENEDICT RD	18	50	13	29, 30
BENEDICT RD	28	49	12	33, 34
BENNETT DR	44	47	12	8, 17
BENSON RD	10	51	13	1
BENSON RD	12	51	12	6, 5
BENTHALL BLVD	28	49	12	10
BENTLAGE DR	50	46	12	14, 13, 24
BENTWOOD LN	22	50	11	6
BERKLEY DR	36	48	12	21
BERTIE AVE	20	50	12	14
BERTLEE DR	14	51	11	29, 20
BETHANY DR	34	48	13	29, 28
BETHEL CHURCH RD	42	47	13	1, 2
BETHEL DR	42	47	13	2
BETHEL LN	42	47	13	2
BETHLEHEM RD	16	50	14	24, 25
BIG TIMBER DR	36	48	12	28
BIGGS RD	50	46	12	5, 4
BILL LAWRENCE DR	10	51	13	36
BILL LAWRENCE DR	18	50	13	2, 1
BILLY JEAN DR	28	49	12	35
BIRCH ST	20	50	12	23
BITTERGREEN LN	26	49	13	29
BLACK WALNUT CT	32	48	14	1
BLACK WALNUT DR	32	48	14	1
BLACKFOOT RD	26	49	13	34
BLACKFOOT RD	34	48	13	3
BLACKHAWK TRL	44	47	12	29, 32
BLACKTHORNE LN	36	48	12	24
BLAKE DR	42	47	13	24
BLAKEMORE RD	10	51	13	34
BLAKEMORE RD	18	50	13	3, 2
BLUE JAY WAY	34	48	13	7, 18
BLUEBIRD LN	42	47	13	24
BLUEBIRD LN	44	47	12	18, 19
BLUESTEM CIR	32	48	14	27
BLYTHE RD	50	46	12	27, 26
BOATMAN HILL RD	28	49	12	8, 5
BOB VEACH RD	52	46	11	8, 17, 5, 6, 7, 18
BOBCAT CT	36	48	12	27
BOLLI RD	32	48	14	1
BON GOR CT	26	49	13	14
BONNE FEMME CHURCH RD	44	47	12	8, 10, 9, 4, 3
BOONE INDUSTRIAL BLVD	28	49	12	30
BOONE RD	10	51	13	3
BOOTHE LN	24	49	14	10, 15, 22, 27, 34, 35
BOOTHE LN	32	48	14	11, 2
BORIS DR	42	47	13	10
BOTNER RD	18	50	13	33, 34
BOTNER RD	26	49	13	3, 2
BOURBON RD	10	51	13	3, 10, 15
BOWLING LN	38	48	11	29, 28, 30, 31, 32, 33
BOZARTH LN	38	48	11	8, 9, 17, 16
BRADLEY LN	24	49	14	9, 4
BRAMBLETT LN	24	49	14	19
BRAMPTON CT	34	48	13	29
BRAMPTON LN	34	48	13	29
BRANCH ST	20	50	12	23
BRANDYWINE CREEK RD	44	47	12	15
BRAZOS DR	42	47	13	5
BREEDLOVE DR	10	51	13	36
BREEDLOVE DR	12	51	12	31, 32
BREEDLOVE DR	18	50	13	1
BREEDLOVE DR	20	50	12	6, 5
BREEZEWOOD DR	36	48	12	2
BRENNEN DR	32	48	14	2
BRIARCREST DR	32	48	14	2
BRICE RD	10	51	13	23
BRIDLESPUR LN	24	49	14	27, 26
BRISTOL CT	34	48	13	20
BROADVIEW CT	36	48	12	12, 13
BROADWAY	34	48	13	9, 10, 11, 16, 15, 12, 14
BROADWAY	36	48	12	17, 7, 16, 18
BROADWAY	50	46	12	11, 10, 16, 15
BROCK RODGERS RD	36	48	12	33
BROCK RODGERS RD	44	47	12	4
BROME RD	32	48	14	16
BROOK VALLEY DR	42	47	13	24
BROOKHAVEN CT	42	47	13	10
BROOKHAVEN DR	42	47	13	10
BROOKHILL CT	28	49	12	9
BROOKHILL DR	28	49	12	9
BROOKSIDE LN	42	47	13	2
BROOKVIEW CT	34	48	13	29, 28
BROOKVIEW TER	34	48	13	29, 28
BROWN SCHOOL RD	26	49	13	26, 25
BROWN SCHOOL RD	28	49	12	29, 30
BROWN STATION RD	28	49	12	21, 29, 28, 32
BROWNS STATION DR	28	49	12	10, 3
BRUCE LN	16	50	14	13
BRUSHWOOD LAKE RD	34	48	13	29, 28, 32, 33
BRUSHWOOD LAKE RD	42	47	13	5
BRUSHY WAY	22	50	11	6
BRW LN	14	51	11	28
BRYNLEIGH CT	28	49	12	9
BUCHANAN DR	34	48	13	20
BUCK RD	28	49	12	9
BUD WYMAN LN	50	46	12	20
BUFFALO DR	28	49	12	17, 18
BUFFALO RIDGE RD	42	47	13	11
BULLARD RD	50	46	12	21, 22
BULRUSH DR	28	49	12	20, 19
BURG RD	20	50	12	26
BURKS ST	12	51	12	5, 4, 9
BURNETT SCHOOL RD	52	46	11	20, 29, 19
BURNING BUSH CT	26	49	13	25
BURNING BUSH RD	26	49	13	25
BURR OAK RD	32	48	14	35
BURR OAK RD	40	47	14	11, 2, 12
BUSH LANDING RD	54	45	12	8, 17, 7, 18, 19
BUSINESS LOOP 70	34	48	13	11, 3, 12, 1, 2
BUSINESS LOOP 70	36	48	12	5, 6, 7
C				
C B LEWIS RD	18	50	13	33, 34
C B LEWIS RD	26	49	13	4, 3
CABERNET CT	38	48	11	29
CABO LN	26	49	13	12
CALDWELL RD	20	50	12	16, 21, 28
CALLAHAN CREEK RD	16	50	14	28, 27, 26, 25
CALVERT HILL RD	26	49	13	1, 12
CALVERT HILL RD	28	49	12	6, 5, 7
CALVIN DR	48	46	13	14, 13
CALVIN DR	50	46	12	18
CAMELLIA CT	26	49	13	25
CAMPUS DR	42	47	13	9
CANADA ST	12	51	12	8, 5
CANOLE RD	10	51	13	36
CARDINAL CT	34	48	13	18
CAREY DR	20	50	12	19
CARR LN	8	51	14	23, 25, 26
CARTER SCHOOL RD	38	48	11	8, 17, 7
CARUTHERS AVE	24	49	14	26, 35
CASA CIR	34	48	13	20
CATHERINE DR	34	48	13	36
CAVE CREEK RD	42	47	13	14, 11
CAVENDISH CT	26	49	13	11
CEDAR CT	26	49	13	8
CEDAR GROVE BLVD	36	48	12	15, 22
CEDAR HILLS RD	50	46	12	24, 25
CEDAR TREE LN	48	46	13	25, 36, 35, 26
CEDAR TREE LN	50	46	12	19, 30
CEE WEST DR	50	46	12	9, 16
CELTIC DR	34	48	13	30
CENTER ST	42	47	13	10
CENTRAL ST	32	48	15	1
CHALET DR	26	49	13	11
CHAMPETRA	54	45	12	14
CHAPARRAL DR	20	50	12	3, 2
CHAPEL DR	26	49	13	20
CHAPEL HILL RD	34	48	13	21, 20, 22, 23
CHAPMAN LN	34	48	13	5
CHARLENE ST	24	49	14	36
CHEAVENS RD	44	47	12	17, 18
CHENAR CT	26	49	13	25
CHEROKEE RIDGE RD	30	49	11	3
CHERRY BARK CT	34	48	13	27
CHERYL WAY	28	49	12	19
CHESLEY DR	26	49	13	11
CHIMNEY RIDGE RD	42	47	13	14, 11
CHRIS DR	34	48	13	36
CHRIS DR	42	47	13	1
CHRISTIAN SCHOOL RD	50	46	12	28, 27, 32, 33
CHRISTIAN SCHOOL RD	54	45	12	5
CINDY LN	26	49	13	27
CLARK CT	32	48	14	8
CLARK LN	36	48	12	4, 5, 6, 9, 8, 10, 3
CLATTERBUCK RD	52	46	11	7
CLAYS FORK RD	28	49	12	8, 17, 7
CLAYSVILLE RD	54	45	12	14, 13, 22, 23, 24
CLEARVIEW CT	26	49	13	24
CLEARVIEW DR	26	49	13	23, 24
CLEARVIEW RD	26	49	13	23, 26
CLELLIE HARMON RD	50	46	12	9, 10
CLINE RD	22	50	11	11, 2
CLINKENBEARD RD	46	47	11	29, 32
CLINKENBEARD RD	52	46	11	8, 17, 16, 4, 5
CLOSTER CT	42	47	13	15
CLOVER CT	28	49	12	17
CLUB HOUSE RD	48	46	13	14, 23, 22
COATS LN	32	48	14	35, 36
COATS LN	34	48	13	30, 31, 19
COKIES RD	28	49	12	5
COLCHESTER RD	26	49	13	11
COLISEUM BLVD	28	49	12	29
COLLEGE AVE	36	48	12	19, 7, 18
COLLEY RD	8	51	14	23, 24
COLUMBUS CT	38	48	11	7
CONEFLOWER AVE	42	47	13	10
CONNIE CT	28	49	12	19
CONRAD RD	16	50	14	28, 27, 34
CONSERVATION RD	54	45	13	1
CONSTIEN RD	42	47	13	23
COONCE LN	54	45	12	16, 15
CORPORATE LAKE DR	34	48	13	36
COTTAGE LN	36	48	12	27
COUNTRY AIRE LN	42	47	13	14
COUNTRY BOY AVE	18	50	13	10
COUNTRY HILL CT	34	48	13	29
COUNTRY HILL DR	34	48	13	29, 28
COUNTRY HILL RD	32	48	14	1
COUNTRY SQUIRE CT	26	49	13	26
COUNTRY WOODS RD	34	48	13	28, 33, 34, 27
COUNTRYSHIRE DR	34	48	13	6, 7
COUNTY LINE RD	10	51	13	1, 3, 2
COUNTY LINE RD	14	51	11	4, 3, 2
COVERED BRIDGE RD	42	47	13	11
COYOTE HILL RD	8	51	14	34
CRABAPPLE LN	34	48	13	33
CRABAPPLE LN	42	47	13	4
CRATER LAKE DR	36	48	12	10
CREASY SPRINGS RD	26	49	13	14, 22, 23, 26, 35
CREASY SPRINGS RD	34	48	13	2
CREED RD	10	51	13	35, 27, 26
CREEKLAND DR	18	50	13	36
CREEKLAND DR	20	50	12	31
CREEKLAND DR	26	49	13	1, 12
CRESSKILL DR	42	47	13	15
CREST CT	26	49	13	25
CRESTVIEW DR	34	48	13	29
CRESTWOOD CT	32	48	14	1
CRITTER CROSSING RD	54	45	12	3
CROCKER RD	14	51	11	18
CROCKETT DR	42	47	13	3
CROFTON HALL RD	10	51	13	24, 23
CROWN CT	12	51	12	34
CROWN CT	20	50	12	3
CROWNVIEW CT	12	51	12	34
CROWNVIEW CT	20	50	12	3
CROWNVIEW DR	12	51	12	34
CROWNVIEW DR	20	50	12	3, 2
CRUMP LN	50	46	12	10, 3
CUNNINGHAM DR	26	49	13	14
CUNNINGHAM DR	34	48	13	8, 6, 7
CUPPY LN	20	50	12	9, 16
D				
DAISY DR	28	49	12	10
DALLAS DR	28	49	12	12
DANCING WILLOW DR	28	49	12	20
DANIEL BOONE BLVD	36	48	12	16, 21
DANIEL ST	26	49	13	12
DASH ST	28	49	12	19
DAVENPORT RD	22	50	11	8, 9, 17, 20, 5
DAVID ALLEN RD	46	47	11	9, 8, 6, 5, 4, 7
DAVID SAPP RD	50	46	12	34
DAVID SAPP RD	54	45	12	3
DAVIS RD	14	51	11	32
DAVIS RD	22	50	11	8, 6, 5, 7
DAWN DR	34	48	13	4
DEBBIE DR	28	49	12	19
DEBORAH CT	44	47	12	18
DEE WOODS RD	50	46	12	21, 22
DEER NOLL RD	44	47	12	16, 15
DEER PARK RD	44	47	12	10, 16, 15
DEER VALLEY LN	28	49	12	11, 14
DELLA LN	28	49	12	19
DEMARCO RD	54	45	12	14
DEMARET DR	36	48	12	11
DENNINGHOFF RD	32	48	14	12, 13
DENNINGHOFF RD	34	48	13	7, 18

Boone County Road Index

NAME	PG	T	R	SEC
DEVILS WASHBOARD RD	8	51	14	12, 13, 24
DEWEY LN	36	48	12	2
DIANNE DR	28	49	12	19
DINWIDDIE SCHOOL RD	12	51	12	2, 11, 14
DISCOVERY PKWY	36	48	12	33
DODD RD	18	50	13	11, 15, 14
DOE BROOK LN	28	49	12	5, 4
DOE RD	28	49	12	9
DOMETRORCH RD	32	48	14	10, 11
DONNA CT	50	46	12	32
DORIS BLVD	22	50	11	20, 21, 29, 28, 27
DOTHAGE LN	42	47	13	16, 15
DOUGLAS DR	28	49	12	26
DOULTON DR	36	48	12	3
DOWELL LN	12	51	12	25
DOZIERS STATION RD	30	49	11	32
DOZIERS STATION RD	38	48	11	8, 5
DRAKE LN	24	49	14	17, 20, 19
DRANE RD	16	50	14	21, 22, 23
DREW RD	14	51	11	29, 20, 17
DRIFTWOOD CT	36	48	12	3
DRIPPING SPRINGS RD	18	50	13	21, 28, 27, 26, 25, 34, 35
DRISKEL RD	26	49	13	29, 28, 30, 32, 33
DRUID LN	34	48	13	30
DUMONT LN	42	47	13	15
DUNBAR LN	12	51	12	34
DURK RD	30	49	11	9, 10
DUSENBERY DR	54	45	12	11
DUSTY RHODES LN	28	49	12	23, 24
DUVALL DR	38	48	11	9, 4
E				
E AND G RD	12	51	12	9
EADEN LN	14	51	11	16, 17
EAGLE CT	36	48	12	21
EAGLE KNOLL DR	54	45	12	10
EAGLE RD	42	47	13	13
EAGLE RIDGE RD	44	47	12	22
EAGLE TRACE	54	45	12	10
EARL CRANE RD	42	47	13	24, 25
EARTHLAND RD	34	48	13	8, 6, 5
EASLEY RIVER RD	42	47	13	34
EASLEY RIVER RD	48	46	13	3
EAST BROWN STATION RD	28	49	12	32
EAST CEDAR CT	26	49	13	24
EAST CIRCLE DR	26	49	13	24
EAST CT	36	48	12	12
EAST GEORGETOWN LOOP	34	48	13	20
EAST LEXINGTON CIR	34	48	13	20
EAST PARK LN	36	48	12	12
EAST RAINBOW DR	36	48	12	12
EAST RIDGE RD	26	49	13	20
EAST SNOWY HILLS LN	50	46	12	28, 33
EASTER LN	36	48	12	11
EASTVIEW LN	26	49	13	26, 25
EATON RD	16	50	14	10, 11, 15, 14
EDGAR MARCH DR	20	50	12	19
EDGEVIEW RD	20	50	12	3, 2
EDWARDS RD	50	46	12	9, 8, 5, 4
EL CENTRO CT	36	48	12	21
EL CHAPARRAL AVE	36	48	12	16, 21
EL DORADO DR	36	48	12	21
ELAINE DR	28	49	12	20, 19
ELDER DR	28	49	12	27
ELIZABETH ST	24	49	14	36
ELK PARK DR	36	48	12	16, 21
ELKIN RD	20	50	12	25
ELKIN RD	22	50	11	19, 30
ELLIS SCHOOL RD	50	46	12	1
ELLIS SCHOOL RD	52	46	11	6
ELY AVE	32	48	14	1
EMMA LN	26	49	13	12
ENGLEWOOD RD	46	47	11	29, 28, 27, 32, 33, 34
ENTERPRISE DR	38	48	11	6
ERIC LN	28	49	12	11
ERNIE LANGDON RD	50	46	12	34
ESSEX CT	34	48	13	20
EVERETT CARR RD	10	51	13	2, 11
EVERT SCHOOL RD	16	50	14	35, 36
EVERT SCHOOL RD	24	49	14	11, 2, 1
EXHIBITORS PASS	28	49	12	29
F				
FAIRGROUNDS RD	12	51	12	5
FALL CREEK DR	28	49	12	15
FARRAR RD	26	49	13	13, 24
FARWEST SCHOOL RD	12	51	12	14, 23, 26
FAWN LN	28	49	12	9
FELICITY LN	32	48	14	26, 35
FENTON RD	26	49	13	22
FERNWOOD DR	20	50	12	7
FIDDLE CREEK LN	10	51	13	36
FIDDLE CREEK LN	18	50	13	1
FIELD ST	42	47	13	10
FINNEGAN CT	32	48	14	2
FIRST BETHEL RD	24	49	14	17
FIRST ST	54	45	12	8, 7
FLAMINGO DR	20	50	12	33, 34
FLINT HILL SCHOOL RD	18	50	13	12
FLINTSTONE LN	50	46	12	22
FLYNT LN	22	50	11	29, 32
FOREST ACRES	34	48	13	28, 33, 27
FOREST CREEK DR	44	47	12	18
FOREST MEADOW WAY	20	50	12	33
FOREST PARK WAY	20	50	12	33
FOREST POINTE CT	44	47	12	18
FORESTVIEW DR	28	49	12	18
FORESTVIEW RD	26	49	13	31
FOREVERGREEN DR	32	48	14	24
FORSEE RD	50	46	12	14, 23
FORT SUMTER CT	34	48	13	20
FORUM BLVD	34	48	13	35, 22, 26, 23, 27
FORUM BLVD	42	47	13	2
FOSTER DR	18	50	13	26, 25
FOUNTAIN ST	14	51	11	9, 8
FOX HOLLOW RD	48	46	13	11, 12
FOX HOLLOW RD	50	46	12	8, 17, 7
FOX LN	44	47	12	8, 17, 7, 18
FOXGLOVE LN	32	48	14	26, 35
FRANK STANTON DR	36	48	12	1
FRANKLIN RD	50	46	12	17, 16
FREDERICK CT	24	49	14	35, 36
FREDS RD	42	47	13	21
FREEMAN LN	50	46	12	33
FREEMAN LN	54	45	12	4
FRIDERIKI DR	36	48	12	3
FRIENDSHIP CHURCH RD	18	50	13	24
FRIENDSHIP CHURCH RD	20	50	12	20, 19, 30
FRINK RD	20	50	12	23, 14
FROGS LEAP CT	42	47	13	10
FROSTY LN	38	48	11	16
G				
GABE CIR	28	49	12	10
GABE RD	28	49	12	10
GALLUP LN	16	50	14	24
GALLUP LN	18	50	13	19
GALLUP MILL RD	26	49	13	12
GALLUP MILL RD	28	49	12	6
GANO CHANCE DR	14	51	11	16, 15, 22
GANO CHANCE RD	14	51	11	23, 16, 15, 21, 22
GANS CREEK RD	36	48	12	33
GANS CREEK RD	44	47	12	9, 5, 4
GANS RD	36	48	12	32, 33
GANS RD	44	47	12	6, 5
GARDNER RD	54	45	12	23
GATEVIEW CT	42	47	13	10
GATEVIEW DR	42	47	13	10
GATEWAY BLVD	42	47	13	10, 3
GATLIN DR	16	50	14	25
GATLIN DR	18	50	13	30
GEORGETOWN CT	34	48	13	20
GEORGETOWN DR	34	48	13	20
GERMANTOWN DR	34	48	13	17
GIBBS RD	34	48	13	8, 5, 4
GIESING HILL RD	54	45	12	22
GILBERT RD	18	50	13	34
GILLESPIE BRIDGE RD	32	48	14	24
GILLESPIE BRIDGE RD	34	48	13	19, 20
GILMORE LN	50	46	12	26, 35, 36
GILPIN RD	50	46	12	26, 25
GINLET LN	46	47	11	8, 17
GINN LN	46	47	11	17, 20
GLACIER DR	36	48	12	10
GLEASON RD	42	47	13	27, 34, 35
GLEN MEADOW DR	28	49	12	9
GLENDALE DR	30	49	11	21, 28, 33
GLENN BEAIR DR	20	50	12	19
GOLDEN DR	26	49	13	24
GOLDEN WILLOW DR	32	48	14	1
GOLF BLVD	36	48	12	2, 11
GOODSON DR	24	49	14	14, 13
GOPHER DR	36	48	12	27
GORDON RD	12	51	12	21, 28, 27
GRACE LN	36	48	12	15, 10
GRAHAM RD	24	49	14	21, 22, 23, 26
GRANDVIEW CIR	34	48	13	20
GRANDVIEW CT	34	48	13	20
GRASSLAND SCHOOL RD	14	51	11	27, 26
GRAY RD	16	50	14	23, 24
GRAYBILL RD	12	51	12	28
GRAYSTONE DR	34	48	13	17
GREEN RD	12	51	12	12
GREEN RD	14	51	11	7, 18
GREENFIELD CT	34	48	13	28
GREENFIELD RD	14	51	11	21
GREER RD	12	51	12	12, 11, 14
GREGORY DR	28	49	12	20
GRETCHEN DR	36	48	12	2
GRIDER BR	48	46	13	23
GRIFFIN DR	50	46	12	8
GRIFFITTS LN	26	49	13	30
GRIMES RD	54	45	13	13
GRINDSTONE PKWY	36	48	12	30, 29
GROCERY BRANCH RD	32	48	14	35
GRUENDER LN	18	50	13	4
GUNN LN	36	48	12	21
GUY NOWLIN RD	28	49	12	23, 24
H				
HACKBERRY BLVD	26	49	13	23, 24
HAGANS RD	50	46	12	14, 12, 13
HAGUE RD	20	50	12	35, 36
HAGUE RD	28	49	12	2
HAID LN	48	46	13	26
HANCOCK HILL RD	32	48	14	22, 27
HAPPY HOLLOW RD	42	47	13	1
HARDWICK LN	44	47	12	27, 26, 34, 35
HARMON RD	42	47	13	35
HARMON RD	48	46	13	2
HARMONY ST	42	47	13	10
HAROLD CT	26	49	13	24
HAROLD CUNNINGHAM RD	48	46	13	11, 3, 2, 10
HARPER RD	10	51	13	12, 11, 16, 15, 14, 21
HARRIS ST	16	50	14	11, 14
HART CREEK RD	54	45	12	6, 5, 7
HART RIDGE RD	50	46	12	29, 28
HARTFORD RD	34	48	13	20
HARTLEY RD	22	50	11	32
HARTLEY RD	30	49	11	8, 5
HARTMAN RD	54	45	12	14, 13
HARTSBURG BOTTOM RD	54	45	12	17, 21, 22, 23, 7, 18, 16
HARTSBURG BOTTOM RD	54	45	13	12, 13
HARTSBURG HILLS RD	54	45	12	4
HARVEST RD	34	48	13	33
HARVESTER RD	28	49	12	19
HASTINGS CT	34	48	13	20
HATTON CHAPEL RD	24	49	14	24
HATTON CHAPEL RD	26	49	13	20, 29, 19, 30
HAVENS DR	26	49	13	23
HAWK RD	30	49	11	19
HAWKINS RD	50	46	12	24, 25
HAWKINS RD	52	46	11	18, 19
HAWTHORN DR	32	48	14	1
HAYES RD	44	47	12	22, 27
HAYS LN	38	48	11	8
HECHT RD	20	50	12	24, 25, 36
HECHT RD	22	50	11	19
HELLER DR	28	49	12	9, 10
HELLER RD	28	49	12	16, 15
HEMLOCK CT	32	48	14	4
HEMLOCK RIDGE RD	32	48	14	9, 4
HEMME DR	36	48	12	1
HENDERSON RD	32	48	14	1
HENRY CLAY BLVD	50	46	12	10, 15
HENRY LN	50	46	12	17, 16
HERMAN NICHOLS RD	16	50	14	33
HERMAN NICHOLS RD	24	49	14	4
HEYING DR	28	49	12	29
HICKAM CT	42	47	13	2
HICKAM DR	42	47	13	2
HICKORY DR	14	51	11	32
HICKORY DR	28	49	12	10, 15
HICKORY GROVE SCHOOL RD	32	48	14	11, 14, 23
HIDDEN HILLS RD	32	48	14	26
HIDDEN LN	50	46	12	20, 21
HIDDEN POND CT	42	47	13	8
HIDDEN POND LN	42	47	13	8
HIDDEN WOODS CT	50	46	12	16
HIGDON RD	48	46	13	16, 15
HIGH POINT LN	42	47	13	15, 14, 13, 10
HIGH POINT LN	44	47	12	18
HILARY CT	26	49	13	24
HILL CREEK RD	42	47	13	14, 11
HILLCREST DR	28	49	12	16
HILLSIDE DR	42	47	13	9
HILLTOP DR	42	47	13	9, 2
HILLVIEW DR	28	49	12	11
HINKSON CREEK RD	28	49	12	28, 27, 33
HINSHAW CT	24	49	14	35
HINSHAW DR	24	49	14	35
HINTON RD	26	49	13	12
HOE DOWN DR	42	47	13	1, 2
HOGAN DR	36	48	12	2, 11
HOLMES LN	50	46	12	26
HONESTY CT	20	50	12	34
HONEY LN	26	49	13	11, 12
HOPPER RD	18	50	13	11, 2
HOWARD ORCHARD RD	34	48	13	32
HOWARD ORCHARD RD	42	47	13	6, 5
HOWARD REDDEN RD	44	47	12	17, 18
HUBBARD RD	44	47	12	24
HUGGARD LN	36	48	12	33
HUGGARD LN	44	47	12	4, 3
HUGHES RD	16	50	14	12
HUMMINGBIRD LN	44	47	12	10, 3
HUNTER CT	34	48	13	33
HUNTERS BEND RD	50	46	12	11
HUSSEY RD	10	51	13	7
HUSSEY RD	8	51	14	12
HWY 124	14	51	11	29, 32, 16, 20, 21, 9
HWY 124	16	50	14	10, 11, 14, 2, 13
HWY 124	18	50	13	9, 10, 11, 17, 16, 12, 18, 13
HWY 124	20	50	12	17, 16, 12, 18, 13, 15, 14
HWY 124	22	50	11	6, 5, 7
HWY 151	12	51	12	1, 2
HWY 151	14	51	11	6, 5, 4, 9
HWY 163	34	48	13	36
HWY 163	42	47	13	1
HWY 163	44	47	12	8, 10, 9, 6, 7, 18
HWY 22	10	51	13	1
HWY 22	12	51	12	1, 5, 4, 3, 2
HWY 22	14	51	11	6, 11, 14, 5, 9, 10, 8
HWY 240 SPUR	32	48	15	1
HWY 40	24	49	14	32, 33, 34
HWY 40	24	49	15	36
HWY 40	32	48	14	6, 5, 4, 3, 2, 1
HWY 40	32	48	15	1
HWY 40	34	48	13	6
HWY 63	10	51	13	1, 12, 13, 24, 25, 36
HWY 63	18	50	13	1, 12, 13, 24, 25, 36
HWY 63	26	49	13	1, 12, 13
HWY 63	28	49	12	29, 18, 19, 30, 33, 32
HWY 63	36	48	12	17, 4, 5, 32, 8, 33, 20, 29
HWY 63	44	47	12	10, 14, 15, 23, 27, 26, 4, 3, 34
HWY 63	50	46	12	11, 14, 23, 26, 2, 35, 10, 3
HWY 63	54	45	12	11, 14, 13, 24, 2
HWY 63 CONNECTOR	36	48	12	5, 8
HWY 763	26	49	13	24, 25, 36
HWY 763	28	49	12	19, 30, 31
HWY 763 RAMP	26	49	13	13
HWY 763 RAMP	28	49	12	18, 19
HWY AB	44	47	12	11, 10, 12, 13
HWY AB	46	47	11	17, 18
HWY BB	32	48	14	7
HWY BB	32	48	15	12, 1
HWY CC	10	51	13	12
HWY CC	12	51	12	8, 6, 7, 13, 10, 11, 17, 16, 15, 14
HWY CC	14	51	11	16, 9, 8, 17, 18
HWY DD	44	47	12	33
HWY DD	50	46	12	9, 16, 4
HWY EE	24	49	14	18, 17, 16
HWY FF	22	50	11	3, 2
HWY HH	28	49	12	9, 10, 11, 16, 15, 14, 12
HWY HH	30	49	11	8, 7
HWY KK	34	48	13	33
HWY KK	42	47	13	6, 5, 4
HWY MM	48	46	13	11, 2, 1
HWY MM	50	46	12	8, 6, 7

Boone County Road Index

NAME	PG	T	R	SEC
HWY NN	10	51	13	24, 32, 22, 23, 29, 28, 27
HWY NN	18	50	13	8, 17, 5, 7, 18
HWY OO	20	50	12	13, 24
HWY OO	22	50	11	20, 29, 19, 32, 33
HWY PP	28	49	12	23, 26, 35
HWY UU	32	48	14	23, 13, 24
HWY UU	34	48	13	7, 18
HWY VV	18	50	13	26, 35
HWY VV	26	49	13	11, 2, 12, 13, 24
HWY WW	36	48	12	24, 23, 16, 15, 22
HWY WW	38	48	11	20, 29, 28, 19
HWY YY	18	50	13	17, 16, 20, 29
I				
I 70	32	48	14	8, 9, 10, 11, 18, 7, 12
I 70	34	48	13	8, 9, 10, 11, 4, 3, 7, 1, 2
I 70	36	48	12	5, 6, 12, 9, 8, 11, 10
I 70	38	48	11	8, 10, 9, 7
I 70 DR	34	48	13	8, 9, 10, 11, 5, 4, 3
I 70 DR	36	48	12	12, 11
I 70 DR	38	48	11	8, 10, 9, 7
INTERSTATE DR	28	49	12	30
IRVIN LOOP	26	49	13	25
IVY LN	26	49	13	31
IVY LN	34	48	13	6
J				
J B LN	22	50	11	9, 4
J D SAPP RD	50	46	12	20, 17
J T BENEDICT RD	46	47	11	33
J T BENEDICT RD	52	46	11	4, 5
JACOBS LN	34	48	13	6
JAKES BLUFF DR	32	48	14	23
JAMES SAPP RD	50	46	12	20, 29, 19, 17
JAMIE LN	20	50	12	27
JASMINE WAY	26	49	13	25
JAY JAY	14	51	11	29, 28, 32, 21
JEFFERSON ST	14	51	11	15, 3, 10
JEMERSON CREEK RD	50	46	12	30, 31
JEMERSON CREEK RD	54	45	12	6
JENNIE LAKE RD	50	46	12	8
JENNIFER LN	28	49	12	19
JENNINGS LN	54	45	12	8
JENNINGS RD	12	51	12	3, 10, 15, 22
JOAN CT	44	47	12	4
JOE MAYSE DR	20	50	12	19
JOHANNSEN LN	12	51	12	22
JOHNMEYER LN	34	48	13	19, 18
JOHNSON CEMETERY RD	46	47	11	21, 20, 29, 28, 27
JOHNSON LN	30	49	11	33, 34
JOY RD	50	46	12	6
JUDY SCHOOL RD	30	49	11	21, 22, 20, 29
K				
KAREN AVE	38	48	11	6
KARI LN	44	47	12	17, 20
KARIN CT	28	49	12	26
KATELYN CT	42	47	13	6
KATHY GLEN CT	42	47	13	8
KATY TRL	32	48	14	18, 17, 20, 21, 28, 27, 34, 7, 35
KATY TRL	32	48	15	12, 1
KATY TRL	40	47	14	2, 1, 12
KATY TRL	42	47	13	17, 20, 28, 33, 6, 7, 18, 34
KATY TRL	48	46	13	3, 36, 10, 15, 35, 22, 27, 26
KATY TRL	54	45	12	8, 17, 21, 22, 23, 26, 25, 6, 7, 16
KATY TRL	54	45	13	1
KAYWOOD DR	24	49	14	17
KEENE ST	36	48	12	17
KEIL RD	12	51	12	4, 3, 10, 11
KEMPER RD	20	50	12	20, 21, 22, 28, 23
KENDALLWOOD RD	34	48	13	20
KENSINGTON LN	26	49	13	11
KENT DR	28	49	12	20, 19
KETTERER RD	28	49	12	8, 9
KEYTON RD	10	51	13	4, 9
KIDWELL CT	50	46	12	8
KIMBERLY WAY	28	49	12	19
KIMMY CT	26	49	13	8
KINDER DR	18	50	13	26
KING RD	10	51	13	18, 17
KINGS LN	32	48	14	9, 10
KINGSTON CT	34	48	13	20
KIRCHER RD	28	49	12	11, 14, 23, 13, 24
KIRSTEN LN	26	49	13	25
KIRTLEY RD	36	48	12	21
KMJ RD	26	49	13	9, 10, 4
KNOX DR	34	48	13	20
KRAUSE RD	10	51	13	20
KROEGER RD	22	50	11	5, 4, 3
L				
LA PORTE AVE	28	49	12	9, 10
LAKE FOREST DR	42	47	13	1
LAKE MEADOWS WAY	42	47	13	24
LAKE OF THE WOODS RD	28	49	12	35, 34
LAKE OF THE WOODS RD	36	48	12	2, 3
LAKE RD	18	50	13	25
LAKE SAN LYNN RD	12	51	12	36
LAKE SAN LYNN RD	14	51	11	29, 31, 32
LAKELAND DR	36	48	12	2, 3
LAKESIDE CLUB RD	18	50	13	9, 16
LAKESIDE DR	28	49	12	19
LAKEVIEW ST	14	51	11	16, 15
LAKEWOOD DR	36	48	12	3
LAKOTA RIDGE LN	42	47	13	10, 11
LAMMERS LN	54	45	12	8, 5, 9
LANG DR	28	49	12	16
LARK SONG LN	12	51	12	8, 5
LATHROP SCHOOL RD	24	49	14	16, 15
LAURA CT	28	49	12	19
LAVENDER DR	42	47	13	9
LAWRENCE DR	28	49	12	35
LEE RD	54	45	12	3
LEISURE DR	28	49	12	27
LEMA LN	36	48	12	11
LENWAY DR	38	48	11	8
LEO SMITH RD	50	46	12	6, 7
LEORA LN	28	49	12	10
LESPEDEZA LN	28	49	12	17
LEVEL RD	22	50	11	7, 18
LEWIS AVE	32	48	14	8
LEWIS LN	18	50	13	29
LEXINGTON CT	34	48	13	20
LIBERTY LN	50	46	12	14, 17, 16, 15
LIBERTY WOODS CT	50	46	12	16
LIDDELL LN	28	49	12	24
LIDDELL LN	30	49	11	19, 30
LIMOGES DR	36	48	12	3
LINDA LN	36	48	12	2
LIPSCOMB RD	18	50	13	14, 13
LISA DR	28	49	12	11
LITTLE CREEK RD	14	51	11	31, 32
LITTLE VALLEY DR	28	49	12	14
LIZZIE LN	32	48	14	22
LLOYD HUDSON RD	54	45	12	11, 12
LOCKWOOD LN	18	50	13	8, 9
LOCUST GROVE CHURCH RD	24	49	14	13, 24, 25, 36
LOCUST GROVE CHURCH RD	32	48	14	1
LOCUST GROVE DR	36	48	12	2, 3
LOCUST GROVE LOOP	12	51	12	30
LOCUST GROVE RD	12	51	12	19, 30
LOG PROVIDENCE RD	44	47	12	21, 22, 27
LOGAN RD	44	47	12	13
LOGAN RD	46	47	11	17, 18
LOGWOOD LN	42	47	13	14
LOHMAR LN	18	50	13	7
LOST CABIN RD	48	46	13	13
LOST WOODS LN	12	51	12	25, 26
LOST WOODS LN	14	51	11	30
LOTUS CT	26	49	13	25
LOTUS LOOP	26	49	13	25
LOUISVILLE CT	34	48	13	20, 17
LOUISVILLE DR	34	48	13	20, 17
LOVERS LN	12	51	12	8, 7, 17
LOW CROSSINGS RD	20	50	12	26, 24, 25, 23
LOY MARTIN RD	50	46	12	11, 2, 12, 3
LUDWICK BLVD	34	48	13	17
M				
MACKIE LN	48	46	13	25, 36
MACKIE LN	50	46	12	31
MAIDEN RD	10	51	13	33, 34
MAIN ST	50	46	12	10, 15
MAIN ST	54	45	12	8
MANCHESTER DR	28	49	12	35
MAPLE CT	26	49	13	24
MAPLE MEADOWS DR	42	47	13	10
MAPLEVIEW CT	32	48	14	1
MAPLEVIEW DR	32	48	14	1, 12
MARCH RD	14	51	11	16, 21, 5, 4, 8, 17
MARIGOLD CT	28	49	12	10
MARSHALL LN	22	50	11	34, 35
MARTIN CT	28	49	12	35
MARTIN LN	50	46	12	3
MARY ANN CIR	28	49	12	26
MAULLER RD	26	49	13	14, 13
MAUPIN LN	30	49	11	16, 15, 17, 21, 22, 20
MAXINE ST	26	49	13	13
MCCAULEY RD	10	51	13	4
MCCOMAS RD	10	51	13	13, 24
MCCOMAS RD	12	51	12	18, 19
MCDONALD RD	22	50	11	11, 14, 23, 26, 35
MCGEE RD	28	49	12	5, 4, 3
MCGILL CREEK RD	24	49	14	32
MCGILL POINTE DR	24	49	14	31, 32
MCGUIRE LN	30	49	11	33
MCGUIRE LN	38	48	11	4
MCHATTON RD	10	51	13	13
MCKENZIE RD	20	50	12	30
MCLANE DAILING RD	12	51	12	34, 35, 36
MCLANE DAILING RD	14	51	11	31
MCLANE RD	12	51	12	36
MCLANE RD	20	50	12	2
MCMANAMA RD	14	51	11	5, 8
MCQUITTY LN	26	49	13	6, 5
MEADOR RD	12	51	12	12, 13
MEADOW DOWN LN	42	47	13	11
MEADOW LARK LN	44	47	12	4, 3
MEADOWBROOK DR	28	49	12	19
MEMAR RD	24	49	14	1, 12
MESA DR	34	48	13	20
MESA DR	36	48	12	16, 21
MEXICO GRAVEL RD	28	49	12	33, 32, 36, 35, 34
MEXICO GRAVEL RD	30	49	11	28, 33, 32, 31
MEYER INDUSTRIAL DR	44	47	12	4, 3
MEYERSON DR	24	49	14	36
MICHAEL CT	26	49	13	14
MICHELE ST	24	49	14	17
MICHELLE CT	34	48	13	4
MIDDLEVIEW RD	20	50	12	3
MILL CREEK CT	34	48	13	34
MILL CREEK TER	34	48	13	34
MILLBROOK CT	34	48	13	20
MILLBROOK DR	34	48	13	20, 17
MILLER LN	42	47	13	22
MILLET LN	28	49	12	17
MILO LN	28	49	12	17
MINOR HILL RD	44	47	12	33, 34
MISSOURI RIVER VIEW DR	54	45	12	23, 24
MKT TRL	34	48	13	29, 30, 31
MKT TRL	40	47	14	1
MKT TRL	42	47	13	6
MOBERLY DR	26	49	13	14
MOCKBEE RD	14	51	11	11, 3, 2, 10
MOLLY LN	36	48	12	2
MONROE DR	12	51	12	19, 20
MONT ST	34	48	13	36
MONT ST	42	47	13	1
MONTERRA LN	46	47	11	8
MONTGOMERY DR	26	49	13	25
MONTROSE AVE	38	48	11	20, 29
MOONGLOW LN	36	48	12	12
MOORELAND DR	28	49	12	19
MOORLAND DR	28	49	12	19
MOREAU RD	26	49	13	32
MOREAU RD	34	48	13	5
MORNING DOVE DR	36	48	12	15
MORRIS DR	28	49	12	29, 30
MOUNT CELESTIAL RD	42	47	13	8, 6, 5
MOUNT HOPE RD	28	49	12	23, 24
MOUNT HOPE RD	30	49	11	17, 20, 18, 19
MOUNT ZION CHURCH RD	20	50	12	32, 33, 34, 35, 36
MOUNT ZION CHURCH RD	22	50	11	31, 32, 33
MOUNTAINASH CT	32	48	14	1
MURPHY DR	26	49	13	26, 25
MURPHY DR	34	48	13	7
MURPHY LN	34	48	13	7
MURRAY LN	26	49	13	20, 18, 19
MUTTON HOLLOW LN	44	47	12	11, 10
MYERS LN	44	47	12	29, 28, 33
N				
NANCE DR	26	49	13	25
NANCY CT	44	47	12	18
NASHVILLE CHURCH RD	42	47	13	26, 25
NASHVILLE CHURCH RD	44	47	12	29, 30, 31, 32, 33
NATURE LN	24	49	14	12
NATURE LN	26	49	13	7, 18
NEATHERY LN	28	49	12	19
NEBO CEMETERY RD	32	48	14	26, 24, 25, 35
NEEDLE CT	28	49	12	18
NELSON DR	28	49	12	16
NEW HAVEN RD	36	48	12	25, 26, 29, 27, 28
NEW HAVEN RD	38	48	11	30
NEW MEADOW LN	42	47	13	10
NEW SALEM LN	50	46	12	2, 1, 3
NEW TOWN AVE	42	47	13	10
NICHOLS RD	50	46	12	29, 30
NICOLE DR	20	50	12	27
NIENABER LN	22	50	11	27, 34
NIFONG BLVD	34	48	13	35, 36, 33, 34, 25, 26, 27
NIFONG BLVD	36	48	12	30
NOAH CT	36	48	12	1
NORMANDY LN	34	48	13	30
NORRIS DR	20	50	12	27, 26, 23
NORTH BROWNS STATION RD	28	49	12	9, 10, 16, 21, 3
NORTH FLAMINGO CT	20	50	12	34
NORTH KATHRYN	26	49	13	24
NORTH LA VISTA DR	38	48	11	5
NORTH MILLSITE RD	46	47	11	16, 15, 22
NORTH MOUNT PLEASANT RD	54	45	12	3, 2, 10
NORTH PINEBROOK LN	34	48	13	29
NORTH POINT CT	18	50	13	15
NORTH SHORE DR	54	45	12	14, 13, 12
NORTH SHORE LN	18	50	13	15
NORTH ST	20	50	12	14
NORTHWEST CT	32	48	14	2
NORTHWOOD DR	28	49	12	17, 18
NORTHWOODS CT	32	48	14	1
NURSERY CT	42	47	13	8, 9
NURSERY RD	42	47	13	8, 9, 17
O				
O B BROWN RD	26	49	13	17, 18
OAK GROVE SCHOOL RD	10	51	13	34
OAK GROVE SCHOOL RD	18	50	13	9, 16, 4, 3
OAK RIDGE DR	18	50	13	15
OAKBROOK DR	28	49	12	20, 19
OAKLAND CHURCH RD	26	49	13	13
OAKLAND CHURCH RD	28	49	12	17, 16, 18
OAKLAND GRAVEL RD	28	49	12	8, 17, 20, 29, 19, 30, 31, 32
OAKLAND GRAVEL RD	36	48	12	6
OAKWOOD CIR	32	48	14	12
OBERLIN VALLEY DR	26	49	13	26, 35
OBERMILLER RD	26	49	13	27, 26, 34, 35
ODUS DR	26	49	13	13
OGDEN ST	12	51	12	8, 5
OLD BARCLAY CREEK LN	24	49	14	25
OLD BARCLAY RIDGE RD	24	49	14	26, 25
OLD FIELD RD	34	48	13	33
OLD HWY 124	20	50	12	12, 13
OLD HWY 124	22	50	11	8, 10, 17, 16, 15, 7, 18
OLD HWY 63	10	51	13	13, 24, 25, 35, 36, 26
OLD HWY 63	18	50	13	26, 1, 12, 13, 24, 25
OLD HWY 63	50	46	12	22, 27, 34, 15
OLD HWY 63	54	45	12	24, 3, 2
OLD MILL CREEK RD	34	48	13	33, 34
OLD MILLERS RD	44	47	12	3
OLD NUMBER 7	10	51	13	35
OLD NUMBER 7	18	50	13	10, 15, 22, 27, 26, 3, 2, 35
OLD PLANK RD	34	48	13	36
OLD PLANK RD	42	47	13	9, 17, 16, 20, 21, 1, 10, 11, 2
OLD PLANK VILLAGE DR	42	47	13	10
OLD RIDGE CT	34	48	13	28, 27
OLD RIDGE RD	34	48	13	28, 27
OLD ROCHEPORT RD	32	48	14	8, 9, 10, 5, 4, 7
OLD RTE A	50	46	12	27, 34
OLD VILLAGE RD	42	47	13	11, 2
OLDEN RD	18	50	13	30, 31, 32
OLDEN RD	26	49	13	6
OLIVER LN	14	51	11	20, 17
OLIVET RD	36	48	12	13, 24, 25, 23, 26
OLSON LN	12	51	12	15, 22
ONEAL RD	26	49	13	10, 15, 22, 28, 27, 34
ORADELL CT	42	47	13	15
OREAR RD	28	49	12	10, 11, 12
ORIE DR	36	48	12	1
OSAGE RIDGE LN	36	48	12	15, 14
OUTER RD	10	51	13	1

Boone County Road Index

NAME	PG	T	R	SEC
OUTER RD	34	48	13	36
OWENS SCHOOL RD	20	50	12	24
OWENS SCHOOL RD	22	50	11	17, 16, 20, 22, 21, 18, 19
OZARK LN	42	47	13	10
P				
PADDOCK LN	28	49	12	29
PALIS NICHOLS RD	50	46	12	21, 16
PALMER PL	36	48	12	11
PALMER RD	28	49	12	26
PARIS RD	28	49	12	21, 28, 33, 32
PARIS RD	36	48	12	5, 6, 7
PARKLANE DR	36	48	12	12
PARKS LN	20	50	12	27
PARKSIDE CT	32	48	14	2
PARKVIEW CT	36	48	12	12
PATRICIA RD	28	49	12	6
PATTON RD	16	50	14	15, 22
PAYETTE DR	36	48	12	1
PEABODY RD	18	50	13	34, 35, 36
PEABODY RD	20	50	12	31
PEABODY RD	26	49	13	3
PEACEFUL LN	30	49	11	6
PEARMAN RD	50	46	12	9, 4, 3
PECOS AVE	36	48	12	16, 21
PECOS CT	36	48	12	16, 21
PEMBROOK CT	26	49	13	11
PENNY CT	36	48	12	2
PENNY LN	36	48	12	2
PERCHE AVE	40	47	14	12
PERCHE CHURCH RD	10	51	13	19, 30, 31, 32
PERENNIAL CT	42	47	13	9
PERSIMMON RD	34	48	13	33
PHILLIPE RD	28	49	12	1, 12
PHILLIPE RD	30	49	11	6
PICKET POST ST	34	48	13	28
PICKFORD PL	34	48	13	20
PIERPONT MEADOWS RD	42	47	13	13
PIERPONT MEADOWS RD	44	47	12	18
PIN OAK BLVD	36	48	12	2
PINEBROOK CT	34	48	13	29
PINEHURST LN	36	48	12	3
PINELAWN DR	32	48	14	1
PINGLETON RD	22	50	11	11
PINNACLES RD	18	50	13	12
PINNACLES RD	20	50	12	6, 7
PINTAIL LN	26	49	13	19
PIPES LN	24	49	14	30
PITCHFORK PL	28	49	12	18
PLAIN VIEW DR	28	49	12	10
PLAYER PL	36	48	12	11
PLUMB WOODS RD	28	49	12	5
PONDEROSA RD	10	51	13	15, 14, 22
PONDEROSA ST	36	48	12	32, 33, 29
PONDEROSA ST	44	47	12	4, 3
POPLAR HILL DR	42	47	13	1, 2
PORTER RD	10	51	13	19
PORTER RD	8	51	14	24
POSEY LN	42	47	13	8, 9
PRAIRIE CIR	44	47	12	4
PRAIRIE DR	28	49	12	19
PRAIRIE LN	26	49	13	35
PRAIRIEVIEW DR	26	49	13	35
PRATHERSVILLE RD	28	49	12	19
PROCTOR RD	18	50	13	9, 16, 15, 21
PROVIDENCE RD	26	49	13	25, 36
PROVIDENCE RD	34	48	13	36, 24, 12, 25, 13, 1
PUD LN	50	46	12	17
PURDY LN	38	48	11	9, 16, 20, 21, 29, 28
Q				
QUAKER CIR	36	48	12	11
QUANTRILLS PASS	42	47	13	11
QUARTER MILE DR	20	50	12	9, 16
QUINCE CT	26	49	13	25
R				
RABBIT RUN	36	48	12	27
RACCOON RIDGE DR	36	48	12	21
RAILROAD ST	32	48	14	35
RAINBOW DR	36	48	12	12, 13
RAITT RD	54	45	12	3, 2
RAMBLING ROSE RD	28	49	12	11
RAMIE CT	26	49	13	25
RANDOLPH RD	14	51	11	11, 10
RANGE LINE ST	26	49	13	36
RANGE LINE ST	28	49	12	31
RANGE LINE ST	34	48	13	1
RANGELINE RD	14	51	11	23, 26, 2
RANGELINE RD	38	48	11	7, 18, 19, 30, 31
RANGELINE RD	44	47	12	1, 12, 13, 24, 25, 36
RANGELINE RD	46	47	11	6, 7, 19, 30, 31
RANGELINE RD	50	46	12	1, 12, 13
RANGELINE RD	52	46	11	7
RAVENS RD	34	48	13	18
RAVENS RIDGE DR	36	48	12	21
RAVENSCRAFT RD	10	51	13	35
RAVENSCRAFT RD	18	50	13	2
RAY LEA LN	44	47	12	8
READOSA LN	34	48	13	20
REAMS RD	30	49	11	9, 4, 3
REBEL DR	34	48	13	4
RED RIVER DR	42	47	13	5
RED ROCK RD	18	50	13	29, 28
REDTOP CT	28	49	12	17
REDWOOD ST	20	50	12	23
REMIE RD	22	50	11	34, 35
REMIE RD	30	49	11	3
REYNOSA DR	36	48	12	21
RICHARDSON DR	10	51	13	32
RICHARDSON DR	18	50	13	6
RICHLAND LN	36	48	12	14
RICHLAND RD	36	48	12	12, 13, 9, 16, 15, 11, 14, 10
RICHLAND RD	38	48	11	7
RICHLAND SCHOOL RD	16	50	14	29, 32, 33
RICHLAND SCHOOL RD	24	49	14	4, 3
RICKETTS RD	20	50	12	11, 14
RIDGE RD	16	50	14	11, 3, 2
RIDGE RD	8	51	14	23, 35, 34, 26
RIDGE RUN	42	47	13	11
RIDGE TRAIL RD	10	51	13	17, 16
RIDGEWOOD RD	42	47	13	2
RIDLEY WOOD ST	34	48	13	28, 27
RILEY RD	10	51	13	22, 23, 27
RIPPETO RD	48	46	13	3, 10
RIVER BIRCH PL	28	49	12	20
RIVER BLUFF CT	48	46	13	3
RIVER HILLS RD	42	47	13	5
RIVER OAKS RD	32	48	14	13
RIVER RD	48	46	13	9, 16, 36, 10, 35, 22, 27, 26, 21
RIVER RD	54	45	12	8, 7
RIVER RD	54	45	13	1, 12
ROANOKE DR	28	49	12	9
ROB COOK RD	30	49	11	9, 8
ROBBIE FORBIS RD	50	46	12	11, 1, 12
ROBERTS LN	14	51	11	32, 33, 34
ROBERTS LN	22	50	11	5, 4
ROBIN LN	28	49	12	11
ROBIN RIDGE RD	42	47	13	23
ROBINSON RD	20	50	12	17, 20, 29
ROBY FARM RD	32	48	14	8, 17, 16, 21, 22, 7
ROCHEPORT GRAVEL RD	24	49	14	21, 29, 28, 30, 31
ROCHEPORT GRAVEL RD	24	49	15	36
ROCHEPORT GRAVEL RD	32	48	15	1
ROCK BRIDGE LN	42	47	13	12, 13
ROCK BRIDGE LN	44	47	12	7
ROCK HOLLOW RD	10	51	13	19, 20, 21
ROCK QUARRY RD	36	48	12	19, 30, 31
ROCK QUARRY RD	44	47	12	6, 7
ROCKHAMPTON CIR	34	48	13	20
ROCKY FORK DR	26	49	13	24
ROCKY MOUNTAIN AVE	36	48	12	10
ROCKY POINT CT	36	48	12	3
RODDY RD	14	51	11	28, 33
RODEN CT	24	49	14	36
RODNEY GRIFFIN ST	14	51	11	16, 9
ROEMER RD	26	49	13	27, 26, 34
ROGERS RD	28	49	12	15, 14, 22, 23, 26
ROHR RD	22	50	11	11, 10
ROLLING HILLS RD	36	48	12	34, 15, 22, 27
ROLLING HILLS RD	44	47	12	3
ROLLING OAKS LN	32	48	14	26
ROLLINGWOOD BLVD	32	48	14	2, 1
ROLLINGWOOD WEST CT	32	48	14	1, 12
ROLLINGWOOD WEST DR	32	48	14	1
ROSADENE LN	36	48	12	36
ROSETA AVE	36	48	12	16
ROSS LN	52	46	11	5, 6
ROTHIE DR	50	46	12	19, 18
ROUSE RD	22	50	11	26
ROWLAND RD	18	50	13	31, 32
ROY BARNES RD	10	51	13	12, 11
ROYS RD	28	49	12	5
RTE A	50	46	12	27, 26, 33, 34
RTE A	54	45	12	8, 5, 4
RTE B	20	50	12	22, 27, 13, 34, 23, 14
RTE B	28	49	12	9, 16, 21, 4, 3
RTE D	22	50	11	22, 23, 26
RTE E	16	50	14	13, 24, 25
RTE E	18	50	13	30, 31
RTE E	26	49	13	8, 17, 20, 29, 28, 6, 5, 33
RTE F	10	51	13	1, 7, 18, 19, 31, 5, 4, 3, 2, 8
RTE F	16	50	14	11, 1, 12
RTE F	8	51	14	24, 25, 36
RTE H	44	47	12	23, 26, 24, 25
RTE H	46	47	11	29, 30
RTE J	16	50	14	14, 22, 23, 27, 34
RTE J	24	49	14	9, 10, 16, 21, 28, 27, 3, 34
RTE J	32	48	14	10, 3
RTE K	34	48	13	36
RTE K	40	47	14	12
RTE K	42	47	13	8, 9, 6, 5, 1, 10, 11, 2
RTE M	48	46	13	24, 23, 26
RTE M	50	46	12	19, 8, 17, 16, 18
RTE N	42	47	13	23, 26, 13, 24, 34, 35
RTE N	44	47	12	18
RTE N	48	46	13	3
RTE O	32	48	14	9, 10, 16, 21, 22, 23, 26, 35
RTE T	10	51	13	6, 7, 5
RTE U	12	51	12	35
RTE U	20	50	12	10, 11, 2, 15, 14
RTE V	12	51	12	8, 33, 5, 17, 20, 21, 28
RTE V	20	50	12	9, 10, 4, 3
RTE Y	50	46	12	11, 12, 13
RTE Y	52	46	11	17, 16, 20, 21, 18
RTE Z	14	51	11	27, 34, 15, 22
RTE Z	22	50	11	10, 15, 22, 28, 27, 3, 33
RTE Z	30	49	11	9, 8, 17, 20, 29, 5, 4, 30, 31
RTE Z	38	48	11	6, 7
RUDOLPH CT	50	46	12	29, 28
RUMANS RD	22	50	11	35
RUNNING DEER CT	36	48	12	28
RUPARD RD	16	50	14	10
RUSTIC RD	36	48	12	17, 16, 21
RYE WAY	28	49	12	17
S				
SABINE DR	42	47	13	8, 5
SACKETS RD	26	49	13	24
SALEM DR	34	48	13	20
SANDALWOOD CT	32	48	14	1
SANDERS CT	36	48	12	11
SANDERSON LN	26	49	13	26, 35
SANDKER CT	26	49	13	25
SANDKER LN	26	49	13	26, 25
SANTA ANNA DR	36	48	12	16
SANTA BARBARA DR	36	48	12	16
SAPLING CT	42	47	13	9
SAPP LN	54	45	12	8
SAPPINGTON RD	14	51	11	6
SARAH ANN DR	36	48	12	2
SARAZEN CT	36	48	12	11
SARAZEN DR	36	48	12	11
SARR ST	32	48	14	35
SCHOOLER RD	20	50	12	11, 12
SCHOOLER RD	22	50	11	7
SCHOONER RD	44	47	12	4
SCHOTTE LN	34	48	13	6, 7
SCHULTZ RD	22	50	11	11, 10
SCHUNEMEYER RD	12	51	12	1
SCHUSTER RD	42	47	13	3
SCHWARTZ LN	50	46	12	8, 5
SCOTT BLVD	34	48	13	16, 21, 29, 28, 32, 33, 20, 17
SCOTT BLVD	42	47	13	8, 9, 5, 4
SECOND ST	54	45	12	8
SELBY LN	14	51	11	23, 22
SEMINOLE CT	42	47	13	9
SEMON RD	32	48	14	1
SENTRY RD	30	49	11	18, 19
SEQUOIA ST	36	48	12	10
SERENITY CIR	38	48	11	5
SETTLERS RIDGE DR	28	49	12	9
SEXTON LN	14	51	11	33, 34
SEXTON ST	16	50	14	11
SEYMOUR RD	12	51	12	6
SHADY HILLS LN	24	49	14	32
SHADY HILLS LN	32	48	14	5
SHADY OAK LN	32	48	14	11, 2
SHAG BARK CT	34	48	13	27
SHALIMAR CT	26	49	13	25
SHALIMAR DR	26	49	13	25
SHALOM DR	32	48	14	16
SHARIDAN BLVD	28	49	12	10, 15
SHARON LN	28	49	12	11
SHARP RD	46	47	11	29
SHELLY LN	22	50	11	6, 5
SHELTON LN	52	46	11	18, 19
SHENANDOAH DR	36	48	12	10
SHERIDAN RD	28	49	12	11, 2
SHERRY DR	28	49	12	19
SHILOH AVE	36	48	12	10
SHORT LINE DR	42	47	13	9, 4
SILVER BROOK RD	42	47	13	24
SILVER FORK HILL RD	18	50	13	28
SILVER LAKE RD	18	50	13	11, 2
SIMMS RD	18	50	13	11, 2
SINCLAIR RD	34	48	13	34, 27
SINCLAIR RD	42	47	13	9, 10, 3
SING DR	28	49	12	35, 34
SINGLETON ST	14	51	11	15, 9, 10
SINKING CREEK RD	32	48	14	8, 9, 10, 17, 16
SLATE CREEK RD	54	45	12	9, 16
SLICKROCK DR	36	48	12	1
SMALL LN	26	49	13	11, 12
SMILEY LN	26	49	13	26, 25, 36
SMILEY LN	28	49	12	30, 31
SMITH DR	34	48	13	17
SMITH HATCHERY RD	42	47	13	16, 21, 28, 27, 33, 34
SNAPDRAGON DR	42	47	13	8, 9
SNEAD DR	36	48	12	2, 11
SOFT PIT HILL RD	54	45	12	10, 16, 15
SONORA CT	36	48	12	21
SONORA DR	36	48	12	16, 21
SONTAG DR	32	48	14	10, 11
SORRELS OVERPASS DR	34	48	13	8, 5
SOUTH CEDAR CT	26	49	13	24
SOUTH COWAN LOOP	44	47	12	4
SOUTH COWAN RD	36	48	12	33
SOUTH COWAN RD	44	47	12	4
SOUTH CT	26	49	13	20
SOUTH CT	36	48	12	12
SOUTH ELIZABETH	26	49	13	24
SOUTH FIELD DR	36	48	12	11
SOUTH LA VISTA DR	38	48	11	5
SOUTH MILLSITE RD	46	47	11	22, 21
SOUTH MOUNT PLEASANT RD	54	45	12	11, 22, 10, 15
SOUTH PINEBROOK LN	34	48	13	29
SOUTH SHORE DR	54	45	12	14, 13
SOUTH TRAILS CT	32	48	14	2
SOUTH TRAILS DR	32	48	14	2
SOUTH TRAILS TER	32	48	14	2
SOUTH WEST WAY	42	47	13	10
SOUTHBROOK CT	42	47	13	1
SOUTHEAST CT	32	48	14	2
SOUTHEAST TRAILS DR	32	48	14	2
SOUTHERN DR	36	48	12	12
SOUTHERN HILLS DR	42	47	13	4
SOUTHVIEW DR	34	48	13	29, 28
SOUTHWEST CT	32	48	14	2
SPANGLER LN	42	47	13	23, 24
SPIVA CROSSING RD	28	49	12	3, 2, 1
SPORTSMANS DR	20	50	12	18, 19
SPRING CT	42	47	13	5
SPURGEON CT	34	48	13	20
SQUARE CIR	42	47	13	1
SQUIRE COURT RD	18	50	13	20
ST CHARLES RD	30	49	11	33, 32, 34
ST CHARLES RD	36	48	12	17, 2, 1, 9, 8, 11, 10, 3
ST CHARLES RD	38	48	11	4, 5, 3, 6
STADIUM BLVD	26	49	13	33
STADIUM BLVD	34	48	13	10, 15, 3, 14, 13, 22, 23
STADIUM BLVD	36	48	12	19, 20
STANLEY POE RD	42	47	13	14, 23, 24
STAR SCHOOL RD	40	47	14	11, 12, 13
STAR SCHOOL RD	42	47	13	18
STARDUST LN	36	48	12	12

Boone County Road Index

NAME	PG	T	R	SEC
STARKE AVE	28	49	12	29
STARLA CT	26	49	13	1
STARLA RD	26	49	13	2, 1
STARR RD	44	47	12	24
STARR RD	46	47	11	19
STEDMAN RD	42	47	13	6, 5
STEINER GLEN DR	28	49	12	9
STIDHAM RD	16	50	14	1
STIDHAM RD	18	50	13	6, 5
STONE DR	18	50	13	28, 27
STONE ST	12	51	12	5, 4
STOWERS LN	14	51	11	32
STRAWN RD	34	48	13	8, 9, 16
STURGEON CEMETERY RD	12	51	12	18, 19, 17
SUGAR CREEK DR	32	48	14	11, 12
SUGAR CREEK DR	34	48	13	7
SUGAR GROVE RD	36	48	12	34, 35
SUMMERFIELD CIR	26	49	13	24
SUMMERFIELD ST	26	49	13	24
SUMMERHILL DR	28	49	12	9
SUMMERS LN	36	48	12	23
SUN VALLEY DR	36	48	12	12
SUNBURST CT	36	48	12	12
SUNCREST CT	36	48	12	12
SUNDANCE DR	42	47	13	9, 4
SUNDOWN CT	36	48	12	12
SUNGLOW CT	36	48	12	12
SUNNY COVE	28	49	12	14
SUNNY SIDE CT	36	48	12	12
SUNNY VALE DR	36	48	12	12
SUNNYRIDGE LN	26	49	13	26, 35
SUNNYSLOPE	20	50	12	14
SUNRISE CT	36	48	12	12
SUNSHINE DR	36	48	12	12, 13
SVENA DR	28	49	12	14
SWARTZ RD	14	51	11	6, 7, 18
SWERINGEN RD	16	50	14	34, 35, 36
SWERINGEN RD	18	50	13	31
SWINEY LN	14	51	11	17, 18
SYCAMORE CREEK RD	24	49	14	17
SYCAMORE HILLS RD	26	49	13	22
SYDOW RD	12	51	12	15, 21, 22
SYLVIA CIR	28	49	12	19

T

TALIESIN WAY	34	48	13	6, 7
TALLEY RD	54	45	12	24
TEANECK CT	42	47	13	15
TEJON CIR	34	48	13	20
TENAFLY DR	42	47	13	15
TERESA DR	28	49	12	20
TERRAPIN HILLS RD	32	48	14	26, 35
TERRAPIN RIDGE RD	32	48	14	27, 26
TETON DR	36	48	12	10
THIRD ST	32	48	15	1
THOMAS HILL RD	10	51	13	36
THOMAS HILL RD	12	51	12	30, 31, 32, 33, 29
THOMAS HILL RD	18	50	13	1
THOMPSON RD	28	49	12	27, 26, 34
THORNHILL RD	10	51	13	6, 7
THORNHILL RD	8	51	14	1
THREE TREES LN	42	47	13	10
THUNDER LN	26	49	13	19, 30
TIMBER RIDGE RD	42	47	13	8
TIMBER VIEW DR	42	47	13	9
TIMMONS RD	22	50	11	33, 34
TIMOTHY CT	26	49	13	14
TIPTON RD	16	50	14	32, 33
TIPTON RD	24	49	14	5
TODD RD	28	49	12	9, 5, 4, 3
TODD ST	36	48	12	21
TOM BASS RD	44	47	12	10, 14, 15, 23, 22, 3
TOMLIN HILL RD	44	47	12	20, 18, 19
TONY ST	34	48	13	36
TONY ST	42	47	13	1
TOWER DR	28	49	12	19
TRACY CT	26	49	13	8
TRADE CENTER DR	36	48	12	12
TRADE CENTER DR	38	48	11	7
TRADE WINDS PKWY	36	48	12	12
TRAILS END RD	10	51	13	12
TRAILS END RD	12	51	12	7
TRAILS WEST AVE	32	48	14	2
TRAILS WEST DR	32	48	14	2
TRI CITY RD	12	51	12	24
TRI CITY RD	14	51	11	19, 18
TRIKALLA DR	36	48	12	3
TRIMBLE RD	16	50	14	26, 25, 35, 36
TROBRIDGE RD	26	49	13	11
TUCKER COLLINS RD	24	49	14	20, 29
TUCKER SCHOOL RD	12	51	12	32, 17, 20, 29
TUCKER SCHOOL RD	20	50	12	8, 6, 5, 7, 18
TULANE ST	50	46	12	27
TULLY CT	26	49	13	25
TUMBLEWEED LN	12	51	12	8, 5
TURKEY RIDGE RD	54	45	12	3
TURKEY TRAIL DR	36	48	12	27, 28
TURNER FARM RD	36	48	12	13, 24
TURNER FARM RD	38	48	11	20, 18, 19
TURNER LN	22	50	11	21, 28, 33
TURTLE CREEK LN	42	47	13	13
TYLER DR	26	49	13	24

U

UNION CHURCH RD	14	51	11	29, 28, 27
UNION LN	42	47	13	10

V

VAIL CT	36	48	12	3
VALERIE LN	28	49	12	19
VALLEY COVE	28	49	12	14
VAN COURT RD	22	50	11	29, 30, 31, 32
VAN HORN TAVERN RD	34	48	13	8, 7
VANCE CT	34	48	13	20
VANCE DR	34	48	13	20
VANDIVER DR	28	49	12	33
VANDIVER DR	34	48	13	1
VANDIVER DR	36	48	12	4, 5, 6
VARNON SCHOOL RD	20	50	12	26, 35
VAWTER SCHOOL RD	34	48	13	28, 33
VELDA LN	26	49	13	27
VEMERS FORD RD	38	48	11	31, 32, 33
VEMERS FORD RD	44	47	12	1
VEMERS FORD RD	46	47	11	6, 5, 4
VERMILLION DR	42	47	13	10
VICKIE DR	28	49	12	20
VICTORIA AVE	36	48	12	16, 21
VICTORIA CT	36	48	12	16
VICTORIA DR	50	46	12	27
VILLA DR	36	48	12	3
VINEYARD WAY	34	48	13	33
VOORHEIS RD	10	51	13	32, 33, 34

W

WADE SCHOOL RD	26	49	13	11, 14
WAGON TRAIL HEIGHTS	28	49	12	18
WAGON TRAIL RD	28	49	12	7, 18, 19
WALDO CT	36	48	12	11
WALES DR	34	48	13	16
WALL ST	12	51	12	5, 4
WALLACE DR	50	46	12	34
WALLACE SCHOOL RD	12	51	12	35, 26
WALNUT DR	14	51	11	32
WALNUT GROVE LN	24	49	14	28, 27
WALTZ DR	42	47	13	2
WARREN DR	36	48	12	20, 29, 28
WARREN SCHOOL RD	42	47	13	8, 17
WATER CRESS CIR	28	49	12	20
WATERFORD CT	34	48	13	20
WATERFORD DR	34	48	13	20
WATERFRONT DRIVE NORTH	36	48	12	2, 3
WATERFRONT DRIVE SOUTH	36	48	12	3
WATERS EDGE DR	36	48	12	3
WEAVER LN	30	49	11	8
WEBSTER RD	50	46	12	16
WEE JO CT	26	49	13	11, 12
WEHMEYER RD	32	48	14	11, 14, 12, 13
WELLINGTON DR	28	49	12	28, 33
WEST DOTHAGE RD	42	47	13	21
WEST GEORGETOWN LOOP	34	48	13	20
WEST LEXINGTON CIR	34	48	13	20
WEST PARK LN	36	48	12	12
WEST RD	12	51	12	33
WEST RD	20	50	12	4
WEST SNOWY HILLS LN	50	46	12	28, 33
WEST WAY	42	47	13	10, 3
WEST WAY CT	42	47	13	10
WEST WILCOTT ST	26	49	13	24
WESTBROOK DR	54	45	12	11, 14, 13
WESTER LN	36	48	12	11
WESTLAKE RD	24	49	14	35, 36
WESTMINSTER PL	34	48	13	20
WESTVIEW DR	28	49	12	16
WHEELER LN	30	49	11	7
WHIPPOORWILL CIR	42	47	13	2
WHISENHUNT DR	44	47	12	7
WHISPERING OAKS DR	14	51	11	31
WHITE CYPRESS DR	32	48	14	1
WHITE FAWN CT	42	47	13	9
WHITEWATER DR	36	48	12	1
WICKERWOOD CT	36	48	12	28, 21
WILBERT LN	18	50	13	22
WILCOX RD	26	49	13	28, 33, 34
WILDBIRD LN	12	51	12	21, 22, 28
WILDERNESS WAY	26	49	13	23
WILDFLOWER CT	34	48	13	28
WILDWOOD ST	26	49	13	24
WILHITE RD	24	49	14	11, 3, 2, 1, 12
WILHITE RD	26	49	13	8, 6, 5
WILLET RD	20	50	12	2, 1, 12
WILLIAMS RD	10	51	13	34, 35, 36, 27
WILLIS RD	18	50	13	17, 16, 15, 21
WILLOW BARK CT	34	48	13	27
WILMOTH LN	32	48	14	15, 21, 22
WILSON TURNER RD	28	49	12	34
WINDING RIVER RD	42	47	13	35
WINDING RIVER RD	48	46	13	3, 2
WINDING TRAIL CT	36	48	12	28
WINDING TRAIL DR	36	48	12	28, 21
WINDMILLER DR	52	46	11	8, 9, 16
WINN RD	20	50	12	8, 9, 5
WINTER ST	26	49	13	24
WISHING WELL DR	28	49	12	14
WOLFE RD	26	49	13	6, 5
WOODIE PROCTOR RD	42	47	13	21, 22, 27, 26
WOODLAND COVE	28	49	12	14
WOODS EDGE RD	34	48	13	27
WOODSON HARRIS RD	44	47	12	21, 22, 28, 27
WORSTELL LN	26	49	13	3, 2
WREN SCHOOL RD	48	46	13	11, 14, 12
WRIGHT DR	22	50	11	8, 17, 7
WYATT LN	28	49	12	27, 26, 34

Y

YEAGER RD	26	49	13	20, 29, 30, 31
YOSEMITE AVE	36	48	12	10
YOUTH BLVD	28	49	12	29

Z

ZACK RD	28	49	12	10, 15
ZARING RD	30	49	11	9, 10, 16, 15
ZEPNICK CT	24	49	14	36
ZION ST	36	48	12	10
ZUMWALT RD	50	46	12	35
ZUMWALT RD	54	45	11	6
ZUMWALT RD	54	45	12	2, 1

Boone County Facility Locations

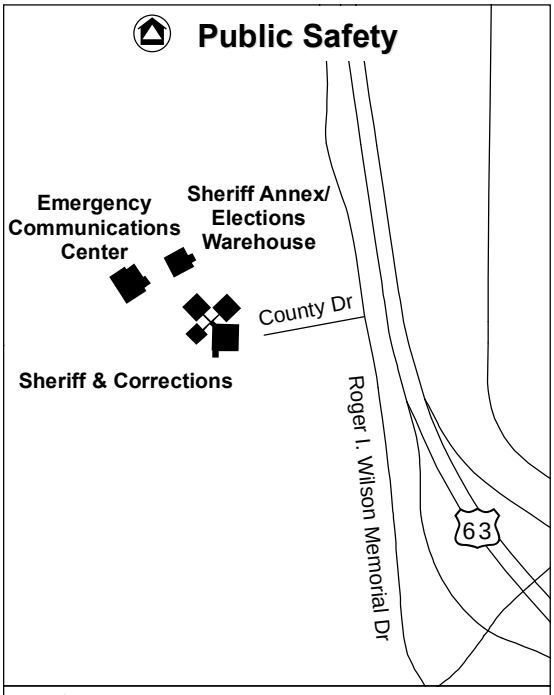

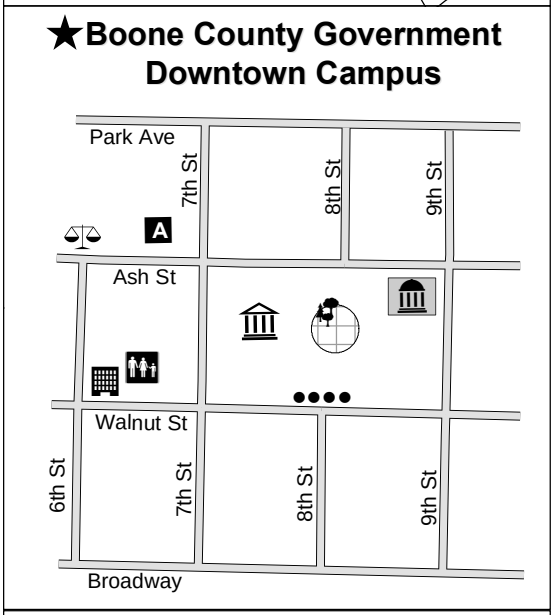

- Courthouse
- Roger B. Wilson Government Center
- Historic Columns
- Boone County Annex
- Community Services & Family Support Enforcement
- Johnson Building
- Alternative Sentencing Center
- Courthouse Plaza

Boone County GIS Department

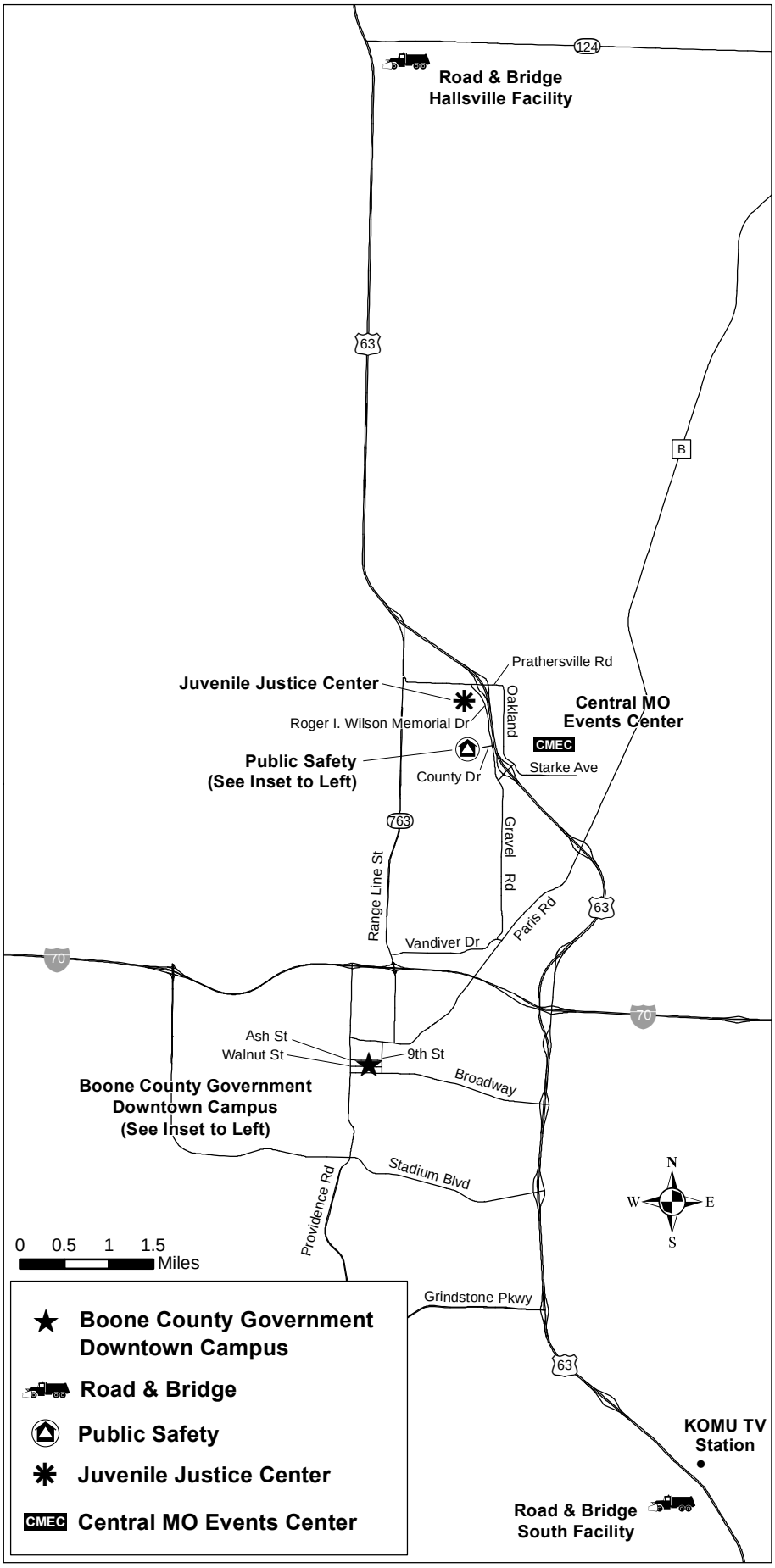

www.ShowMeBoone.com

The Official Boone County Missouri Web Site

Boone County is working hard to serve the County's citizens by delivering online, easy access to many of the services provided by the County. Here you can easily access information varying from Commission meeting minutes and orders to personal property and real estate information. We may save you a trip to the Roger B. Wilson Boone County Government Center by providing services such as online updates of your Personal Property Declarations, absentee ballot requests, and real time search access to many of the county systems. We also provide a map to the Government Center and hours of operation. Need a phone number? Check out the phone directory. Please, send us your comments and suggestions. We are here to serve you.

