2018 Plat Book of

Boone County

Missouri



Published and Distributed by the Office of the Boone County Assessor

801 E Walnut RM 143, Columbia MO, 65201 · (573) 886-4270



Photo by: Dan Atwill-Presiding Commissioner

Using This Plat Book

This book is published by the Boone County Assessor's Office as a guide to the community. The maps contained herein were prepared for the inventory of real property based on the utilization of deeds, plans, and/or supportive data. In addition, map files are frequently changed to reflect changes in boundaries, lot lines and other geographic features resulting from changes in ownership, development, and other causes. The existence, dimension, and location of features, as well as other information, should not be relied upon for any purpose without actual field verification. The County of Boone makes no warranty of any kind concerning the completeness or accuracy of information contained on these maps and assumes no liability or responsibility for the use or reuse of these maps by persons not affiliated with Boone County. Use of these maps by any person not affiliated with Boone County constitutes agreement by the user to assume full liability and responsibility for the verification of the accuracy of information shown on these maps.

The Plat Maps include public and private roads, ownership, and subdivisions. The Reference maps include terrain, forested areas, and public roads. The Plat Maps show owner and acreage information for parcels greater than five acres. Due to space constraints, only part of the name may be displayed. The owner index at the back of the book will help you locate property by owner or road names. Properties that are smaller than five acres and/or located in subdivisions do not display owner and acreage information but are listed in the Owner Index and indicated by an asterisk at the end of the name.

Boone County property information is available online and free to the public by browsing to the Assessor's website at showmeboone.com or scanning the QR code to the right.

Table of Contents

Government Directory.....2
County Services / Freq. Called Numbers.....3
Land Descriptions.....4-5
Civil Township & Index Map.....6
Legend.....7
Reference & Township Plat Maps.....8-55
Road Directory Map of Boone County.....56-57
Political Townships.....58
School Districts.....59
Water Districts.....60
Fire Districts.....61
Hydrologic Unit Map.....62
Finger Lakes & Rock Bridge Map.....63
Municipal Maps.....64-82
City of Ashland.....64
City of Centralia.....65
City of Columbia.....66-77
City of Hallsville.....78
Town of Harrisburg & Hartsburg.....79
Town of Huntsdale & McBaine.....80
Village of Pierpont & City of Rocheport.....81
City of Sturgeon.....82
Index to Owners.....83-139
Index to Roads.....140-144

Township Plat Maps By township and range

T51N - R14W.....8-9
T51N - R13W.....10-11
T51N - R12W.....12-13
T51N - R11W.....14-15
T50N - R14W.....16-17
T50N - R13W.....18-19
T50N - R12W.....20-21
T50N - R11W.....22-23
T49N - R15W & R14W.....24-25
T49N - R13W.....26-27
T49N - R12W.....28-29
T49N - R11W.....30-31
T48N - R15W & R14W.....32-33
T48N - R13W.....34-35
T48N - R12W.....36-37
T48N - R11W.....38-39
T47N - R14W.....40-41
T47N - R13W.....42-43
T47N - R12W.....44-45
T47N - R11W.....46-47
T46N - R13W.....48-49
T46N - R12W.....50-51
T46N - R11W.....52-53
T45N - R13W & R12W & R11W.....54-55

Brought to you by the Boone County Assessor

Boone County Government Center

801 East Walnut, Rm. 143

Columbia, MO 65201 · Phone (573) 886-4270

The following map layer sources were utilized in the creation of the plat book: Boone County Assessor's Office and GIS Department - parcel boundaries, ownership, elevation, hydrology, and various reference layers & City of Columbia - hydrology, roads, & parks

Cover photo by: David Frech, son of William M Frech, Boone County Presiding Judge (now referred to as the Presiding Commissioner), 1977-1982

Government Directory



Boone County Government Officials

Boone County Government Center

801 E Walnut St - Columbia, MO

Commission

Room 333.....(573) 886-4305

Presiding Commissioner

Dan Atwill

District I Commissioner

Fred Parry

District II Commissioner

Janet Thompson

County Clerk

Taylor W. Burks.....(573) 886-4295

Collector

Brian McCollum.....(573) 886-4285

Assessor

Tom Schauwecker.....(573) 886-4270

Auditor

June Pitchford.....(573) 886-4275

Recorder of Deeds

Nora Dietzel.....(573) 886-4345

Treasurer

Tom Darrough.....(573) 886-4365

Sheriff

Dwayne Carey.....(573) 875-1111

Missouri State Government Officials

Capitol Office Building

Jefferson City, MO 65101

19th District State Senator

Caleb Rowden.....(573) 751-3931

44th District State Representative

Cheri Toalson Reisch...(573) 751-1169

45th District Representative

Kip Kendrick.....(573) 751-4189

46th District Representative

Martha Stevens.....(573) 751-9753

47th District Representative

Chuck Basye.....(573) 751-1501

50th District Representative

Sara Walsh.....(573) 751-2134

Federal Government Officials

U.S. Senators

Claire McCaskill
28 N 8th St, Ste 500
Columbia, MO 65201
(573) 442-7130

Roy Blunt
1123 Wilkes Blvd, Ste 320
Columbia, MO 65201
(573) 442-8151

U.S.Representative

4th District—Vicky Hartzler
2415 Carter Lane, Ste 4
Columbia, MO 65201
(573) 442-9311



Boone County Courthouse

705 E Walnut St - Columbia, MO

Circuit Court

Presiding Judge..... Kevin Crane
Circuit Judge..... J. Hasbrouck Jacobs
Circuit Judge..... Jeff Harris
Circuit Judge..... Jodie Capshaw Asel

Associate Judge..... Kimberly J Shaw
Associate Judge..... Michael Bradley
Associate Judge..... Leslie Schneider
Associate Judge..... Joshua C Devine

Circuit Clerk

Christy Blakemore.....(573) 886-4000

Prosecuting Attorney

Daniel Knight.....(573) 886-4100

Public Administrator

Sonja Boone.....(573) 886-4190



County Services / Freq. Called Numbers

Boone County Public Works

www.showmeboone.com/PublicWorks

5551 HWY 63 South……(573) 449-8515

Boone County Resource Management

www.showmeboone.com/ResourceManagement

801 E Walnut St Rm 315……(573) 886-4330 Planning

(573) 886-4339 Inspections

(573) 886-4480 Engineering

Columbia/Boone County Public Health & Human Services

www.gocolumbiamo.com/Health

1005 W Worley St……(573) 874-7355

University Extension —Boone County

1012 N HWY UU……(573) 445-9792

** Soil tests may be dropped off at the above location **

USDA National Resources Conservation Service

Parkade Center, 601 Business Loop 70W, Ste 213E

Main Phone……(573) 875-5540 Ext. 3

Tony Hoover, District Conservationist……Ext. 110

Kimberly Reitz, Resource Conservationist……Ext. 116

Kelly Schweikert, Soil Conservation Technician……Ext. 108

USDA Farm Service Agency

USDA Forest Service

MO Dept. of Conservation

Boone County Soil & Water Conservation District

(573) 875-5540

Brian McDonald, County Executive Director, FSA

Ethan Miller, District Manager, Boone County SWCD

Ryan Lueckenhoff, Private Land Conservationist, MDC



Photo by: Dan Atwill-Presiding Commissioner

Using the Public Land Survey System

One Township = 36 Sections

6	5	4	3	2	1
7	8	9	10	11	12
18	17	16	15	14	13
19	20	21	22	23	24
30	29	28	27	26	25
31	32	33	34	35	36

Six Miles Square

One Section

640 Acres

1 Mile = 5280 Feet = 320 Rods = 80 Chains



One Mile Square

E. 1/2 of the N.E 1/4 of the N.W. 1/4

N.W. 1/4 of the N.W 1/4

E 1/2 of the N.E 1/4

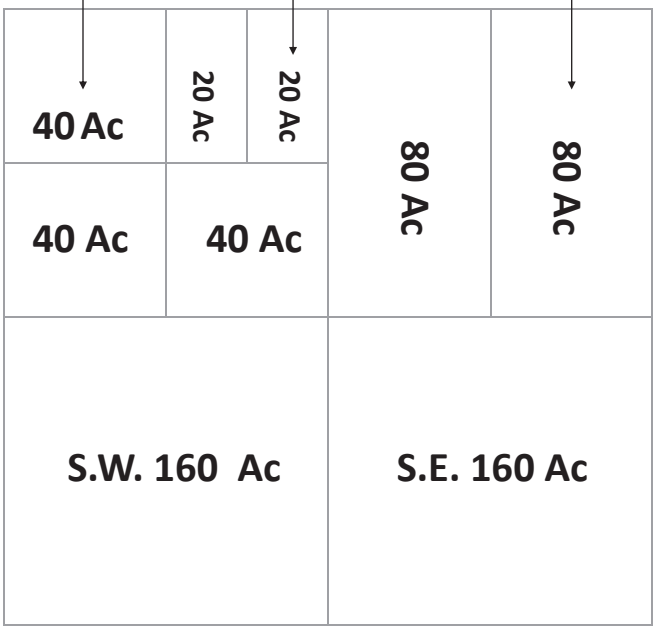

Land Description

The United States Public Land Survey System in Missouri is an extension of the system adopted by the U.S. Congress in 1785. Between 1815 and 1855, Missouri was surveyed into one mile squares called sections that each contain 640 acres. Thirty-six sections in a block of land measuring six miles on each side is called a township. These create the basis for the transfer of land from the U.S. Government to private owners and is the basis for all land transfers and ownership in the state today.

Source: MoDNR Land Survey Program



Photo by: Dan Atwill-Presiding Commissioner

Civil & Congressional Township Information

Civil, also referred to as political or incorporated, townships are defined by local governments and are often given names (e.g. Cedar Township). Congressional townships (e.g. T51N-R13W) , named based on Public Land Survey System (PLSS) Township (North or South) and range (East or West) relationship to the principal meridian and base line. Civil township boundaries may not correspond to the congressional townships described by the PLSS and often follow water features, county boundaries, or other non-square delineations as those used in the PLSS.

Government Lot Usage

Government lots are used to describe subparts of a section which are not described as aliquot parts of the section, but which is designated by number, for example, Lot 3. A lot may be regular or irregular in shape, and its acreage may vary from that of regular aliquot parts. These lots frequently border water areas excluded from the PLSS. Government Lots were also used to compensate for the curvature of the earth when the PLSS was originally established and thus resulted in oddly shaped acreages on the north and west sides of some congressional townships.

Reading and Understanding Land Descriptions

A land description generally starts with the smallest part of the description and proceeds to the largest definition and are often based on the Public Land Survey System (PLSS). For example, NW1/4 of NE1/4 of Section 8, T50N, R12W would be the northwest quarter of the northeast quarter of section 8 in township 50 north and range 12 west. To locate a tract of land using a land description, you need to work from the largest part to the smallest part.

Metes and Bounds Descriptions

Metes and bounds are land descriptions used for odd shaped tracts of land not easily described using a Public Land Survey System (PLSS) description. A metes and bounds description uses a running list of measures of compass angle and distances that start at a point of beginning and run around the perimeter of the property being described.

An example is as follows: Part of the SE1/4SE1/4. Section 31, T49N, R11W, described as beginning at a point, travel north 500 feet, thence west 500 feet, thence south 500 feet, thence S44’51”E 12 feet, thence northeasterly to the point of beginning and containing 5.81 acres and subject to the right of way for Mexico Gravel Road.



Photo by: Matthew Smith-GIS Analyst II

CIVIL TOWNSHIP LISTING AND INDEX MAP

CIVIL TOWNSHIP	PAGES
Bourbon	8-13
Cedar	48-55
Centralia	14-15
Columbia	26-31,34-39,44-45
Katy	24-27,32-35
Missouri	26-27,34-37
Perche	16-19,24-27
Rock Bridge	40-45
Rocky Fork	18-23,26-31
Three Creeks	42-53



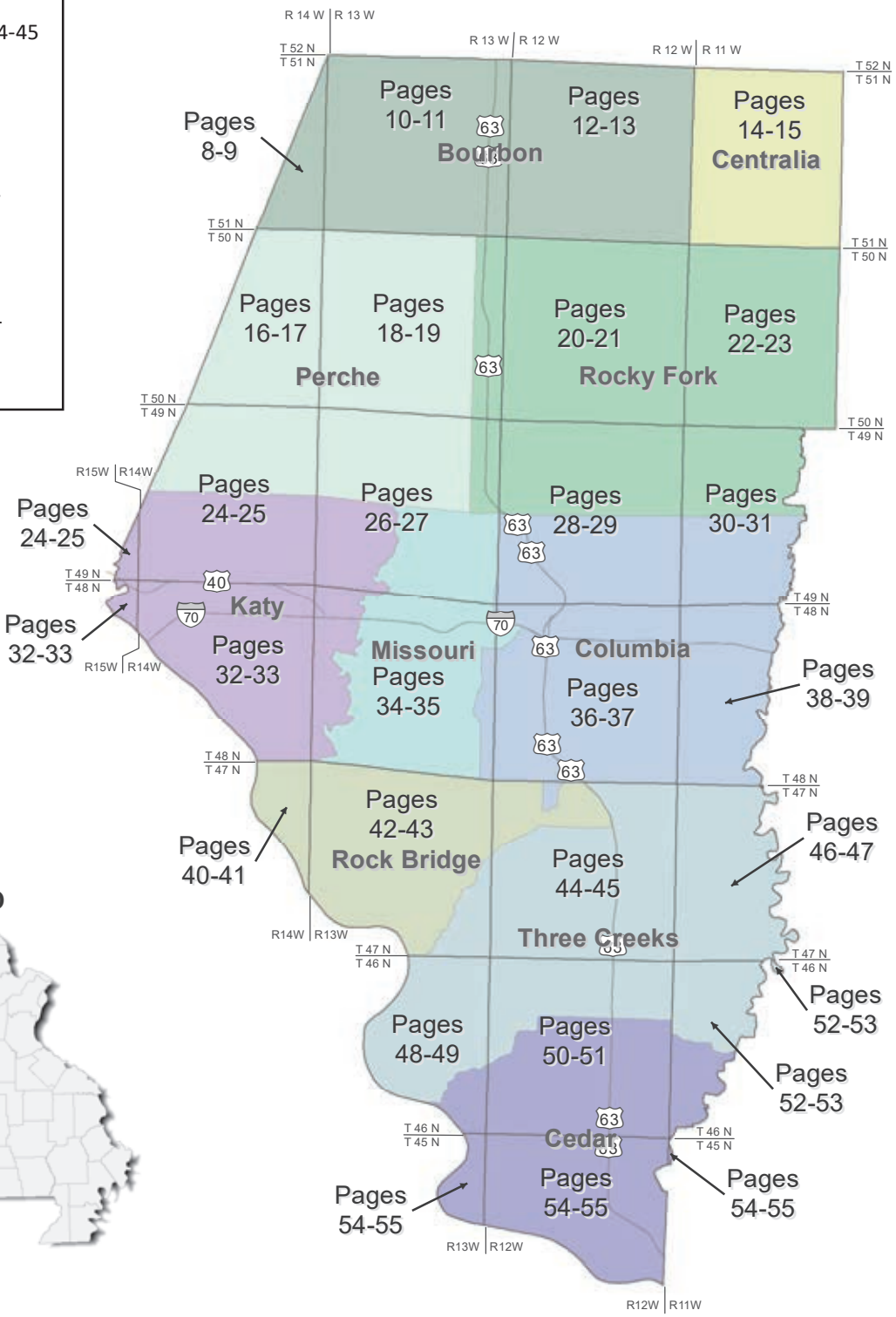

Legend

- Federal or State Highway
- Road
- Private Road or Walkway
- Access Road
- Trail
- Railroad
- Lake, Pond, or Reservoir
- River, Stream, or Creek
- Property Boundary Ownership Tie (attach properties together)
- Subdivision
- Unincorporated Municipality
- City, Town, or Village Limits
- Section Line
- Township Boundary
- Civil Township Boundary
- State Park, National Forest, or Government Owned Land
- Cemetery
- Airport

Map Notations

The Plat Maps show owner and acreage information for properties greater than 5 acres. Properties that are smaller than 5 acres and/or located in Subdivisions do not display owner and acreage information but are listed in the Owner Index and indicated by an asterisk at the end of the name.

The Plat and Reference Maps have notations around the outside of the maps to show the following reference information:

Civil Township
Indicates Civil Township names at boundaries.

Surrounding Counties
Indicates surrounding county names.

County Addressing Grid System
Numbering grid system used by the county to designate addresses.

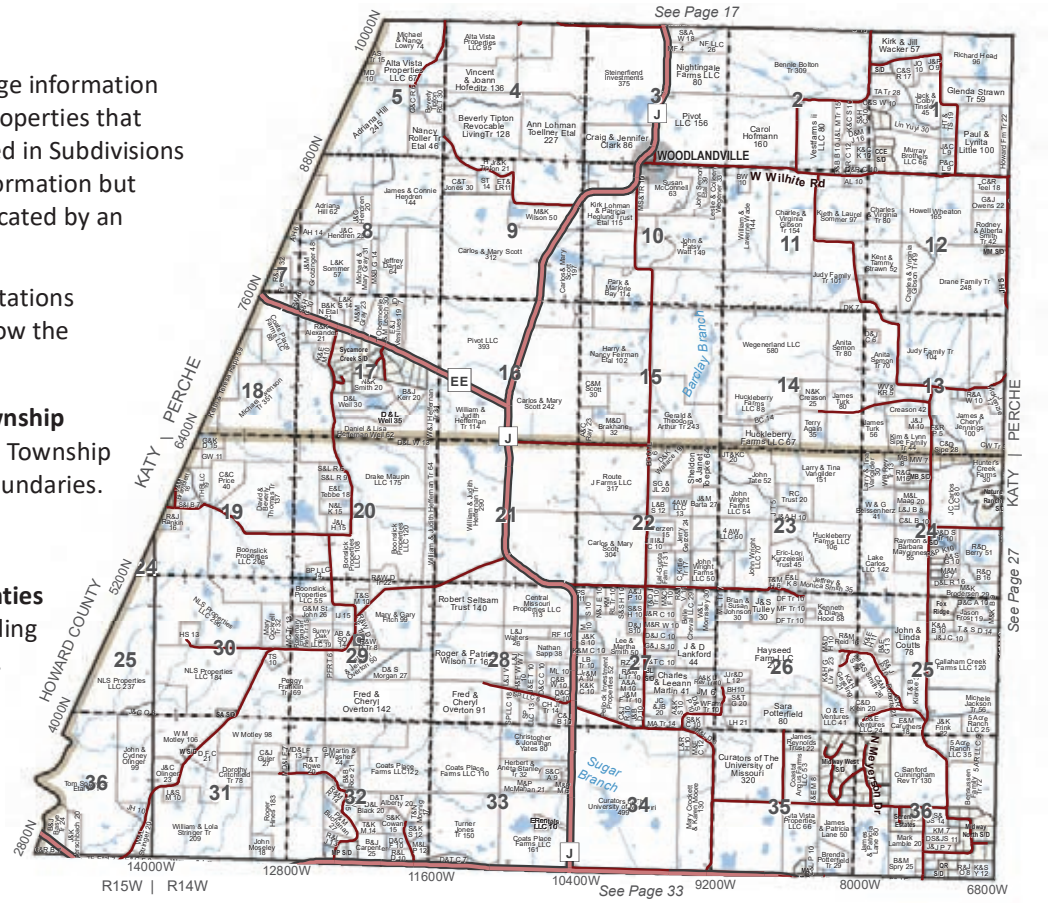

Towship And Range
Indicates township and range values at boundaries.

See Page ##
Reference numbers for neighboring pages.

Road Name Abbreviations

AV - Avenue	PL - Place
BLVD - Boulevard	RD - Road
CL - Circle	ST - Street
CT - Court	TER - Terrace
HWY - Highway	TR - Trail
LN - Lane	WY - Way
PKWY - Parkway	

Ownership Abbreviations

ASSOC - Association	EST - Estate	PTP(S) - Partnership(s)
AGMT - Agreement	FDN - Foundation	PTN(S) - Partner(s)
BD - Beneficiary Deed	FT - Family Trust	RGNL - Regional
CONST - Construction	INV - Investments	RT - Revocable Trust
CORP - Corporation	IRT - Irrevocable Trust	RLT - Revocable Living Trust
CO - County	LE - Life Estate	S/D - Subdivision
DIST - District	LP - Limited Partnership	S/L - Small Lots/Parcels
DVPMT - Development	LT - Living Trust	TR(S) - Trustee(s)
ETAL - And Others	PPTY(S) - Property(s)	TRST(S) - Trust(s)

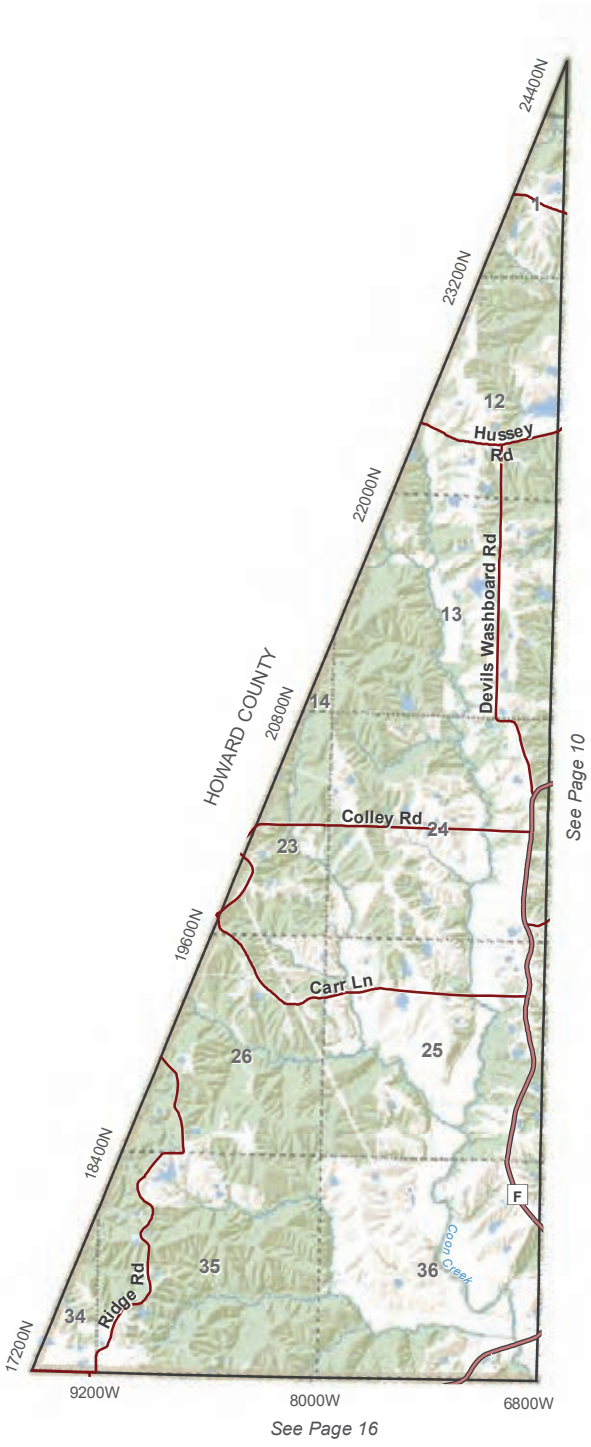

T.51N.- R.14W.

Bourbon (W)

0 0.25 0.5 1
Miles

N

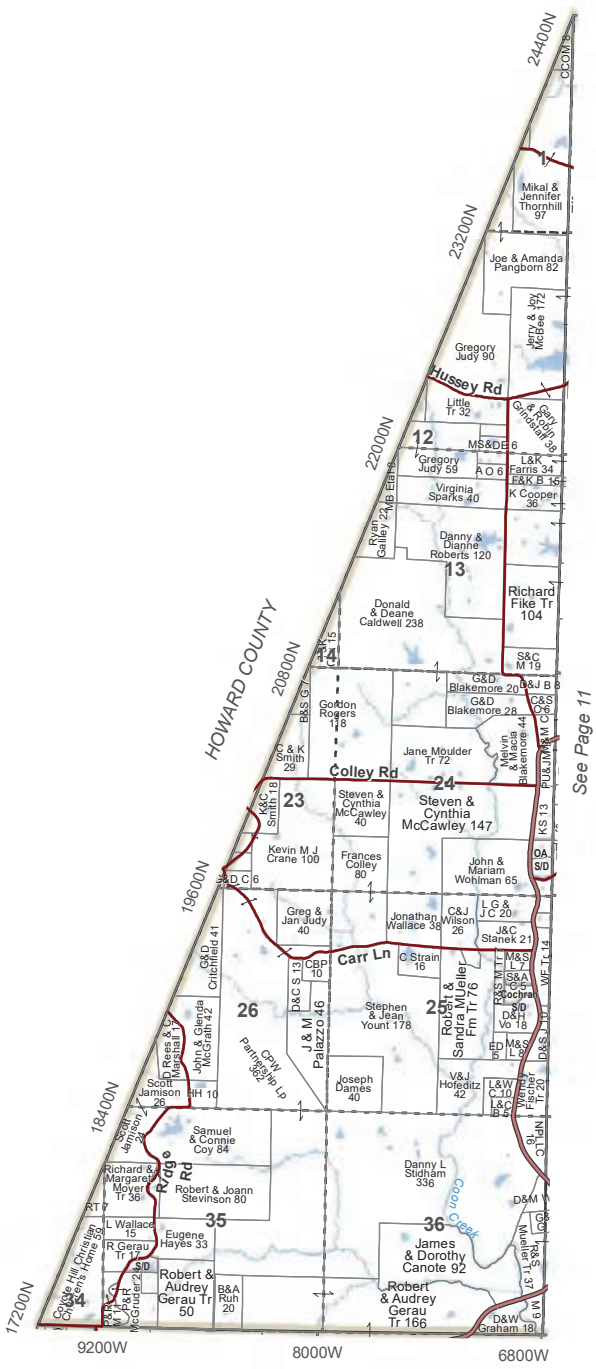

T.51N.- R.14W.



N

0 0.25 0.5 1

Miles

Bourbon (W)

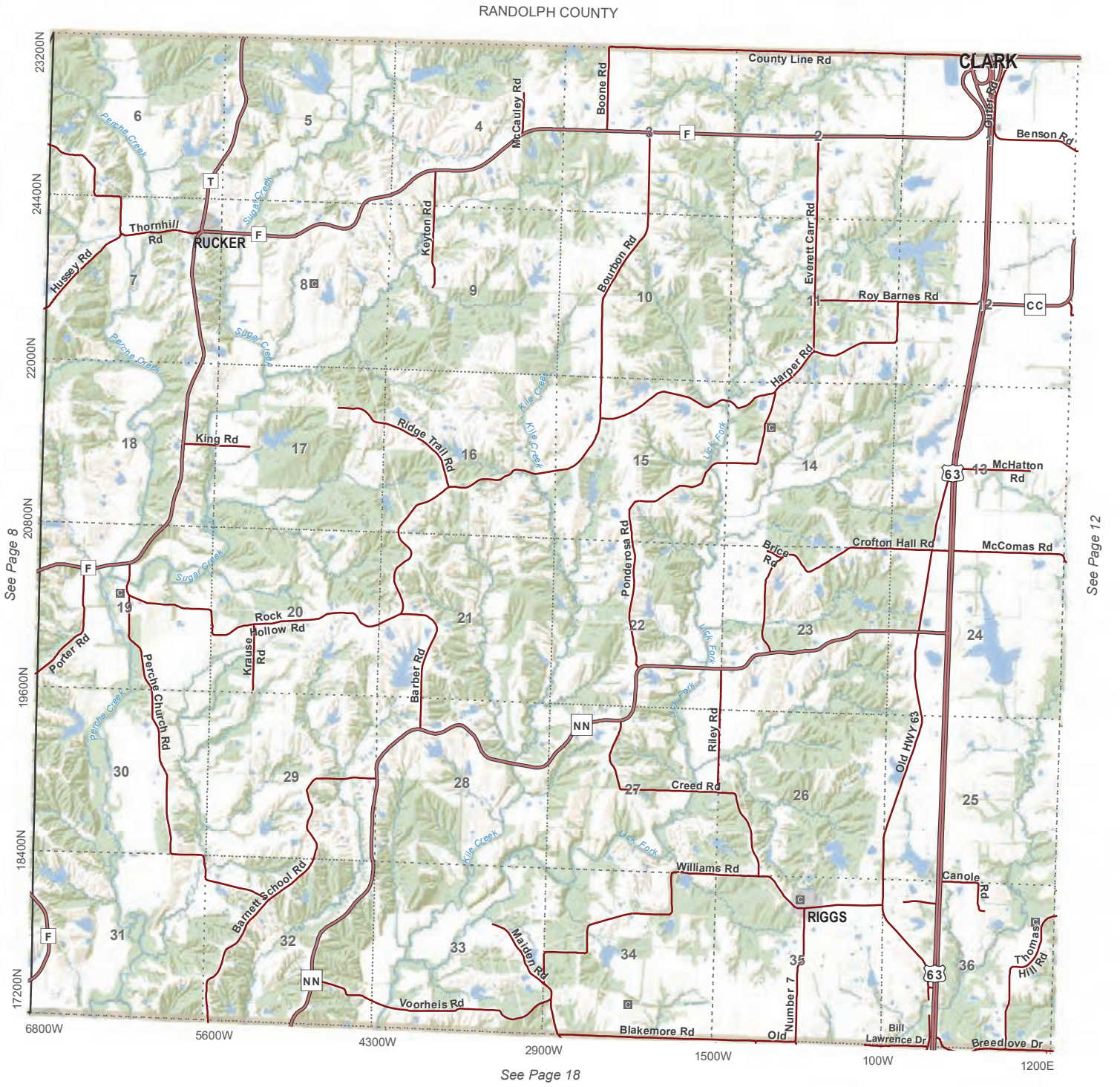

T.51N.- R.13W.

Bourbon (C)

0 0.25 0.5 1
Miles

N

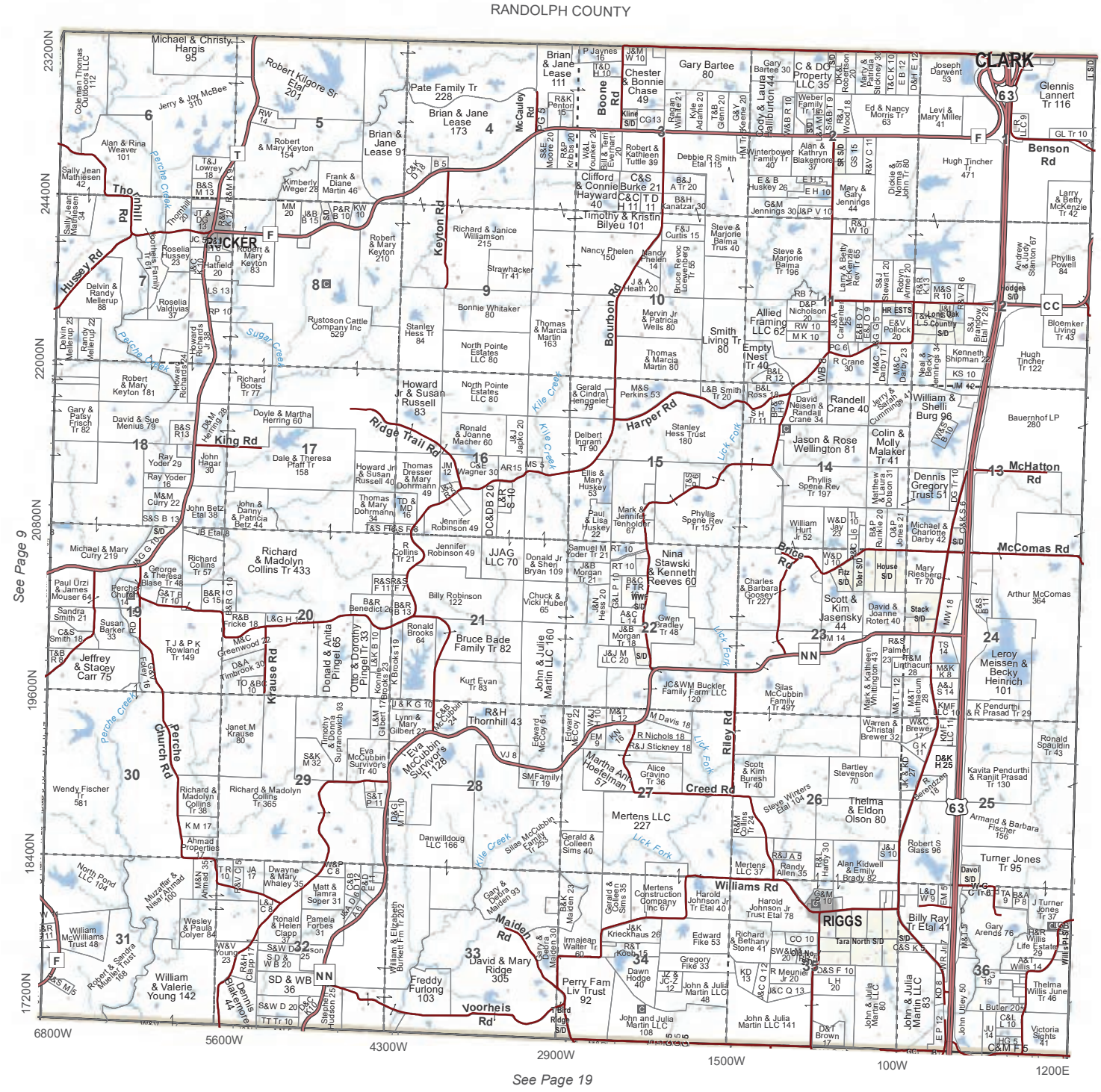

T.51N.- R.13W.

Bourbon (C)

0 0.25 0.5 1 Miles

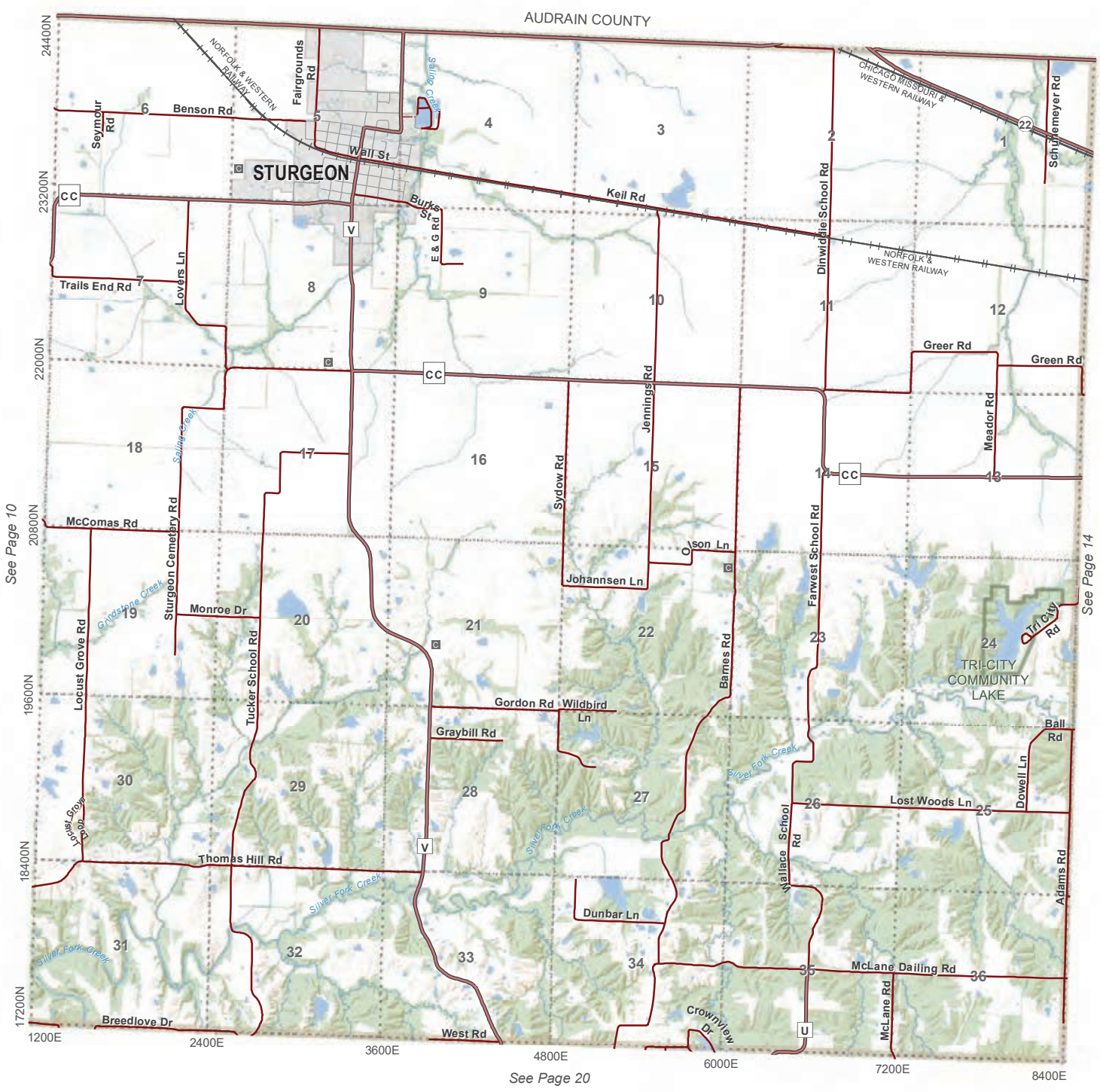

T.51N.- R.12W.

Bourbon (E)

0 0.25 0.5 1
Miles

N

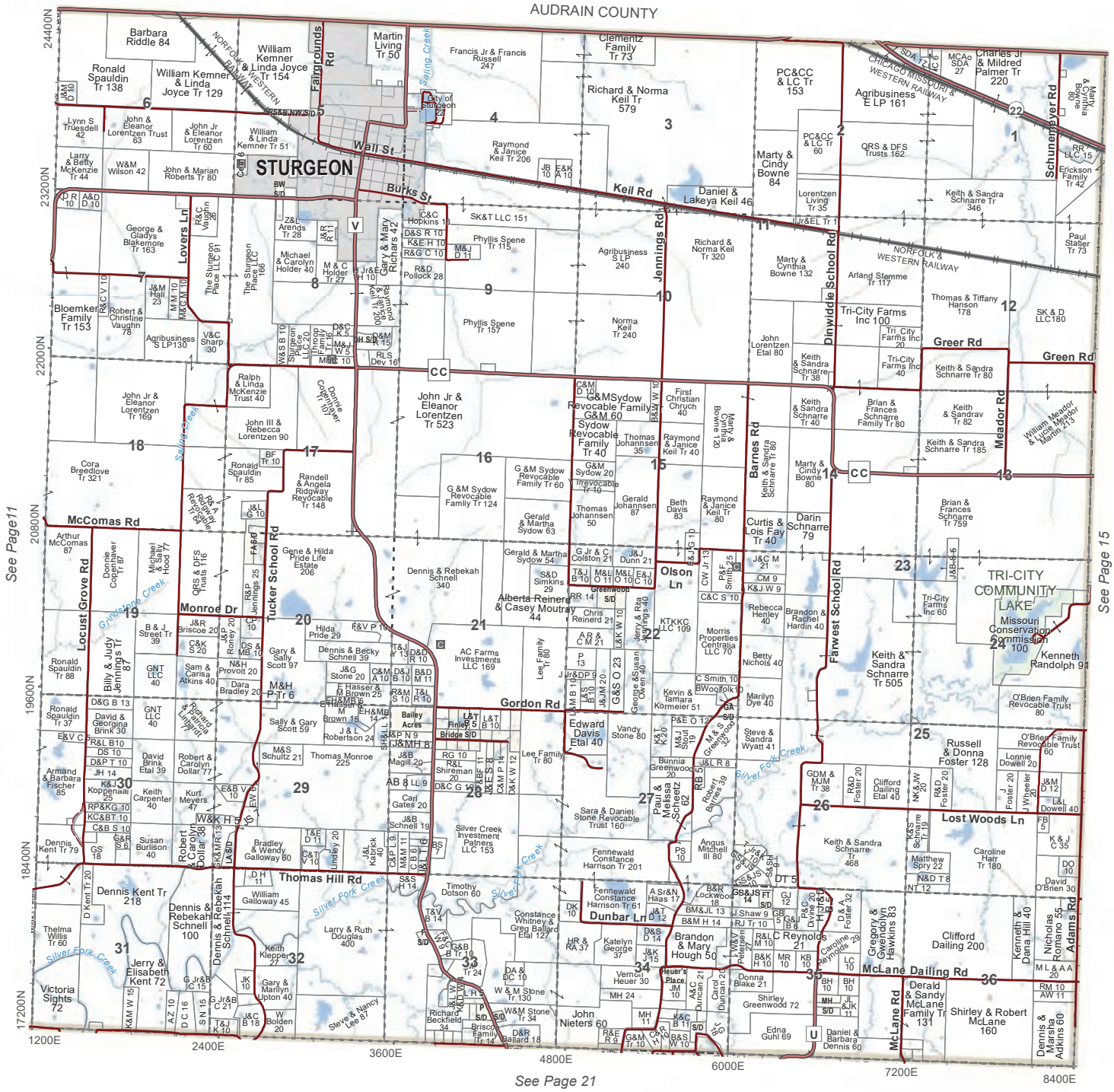
AUDRAIN COUNTY
STURGEON
Wall St
Burks St
Keil Rd
Fairgrounds Rd
Jennings Rd
Dinwiddie School Rd
Schuenemeyer Rd
Lovers Ln
Locust Grove Rd
Tucker School Rd
Barnes Rd
Meador Rd
Fairwest School Rd
Olson Ln
Dunbar Ln
McLane Dailing Rd
McComas Rd
Monroe Dr
Gordon Rd
Thomas Hill Rd
Lost Woods Ln
Greer Rd
Green Rd
CC
Selma Creek
Grindstone Creek
Silver Fork Creek
TRI-CITY COMMUNITY LAKE
Missouri Conservation Commission
NORFOLK & WESTERN RAILWAY
CHICAGO MISSOURI & WESTERN RAILWAY
See Page11
See Page 15
See Page 21
1200E
2400E
3600E
4800E
6000E
7200E
8400E
24400N
23200N
22000N
20800N
19600N
18400N
17200N
N
0 0.25 0.5 1
Miles
T.51N.- R.12W.
Bourbon (E)

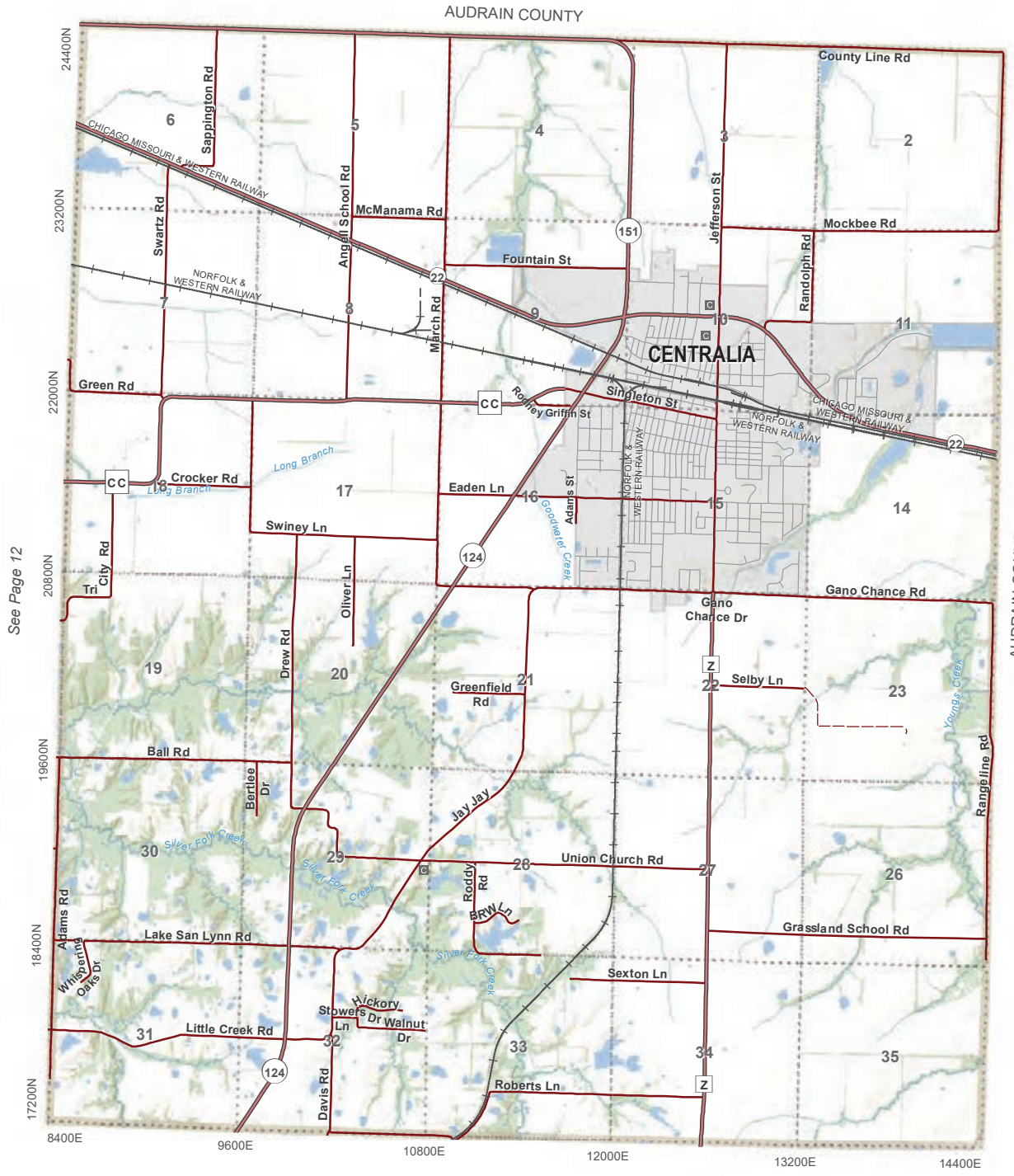



T.51N.- R.11W.

Centralia

0 0.25 0.5 1
Miles

N

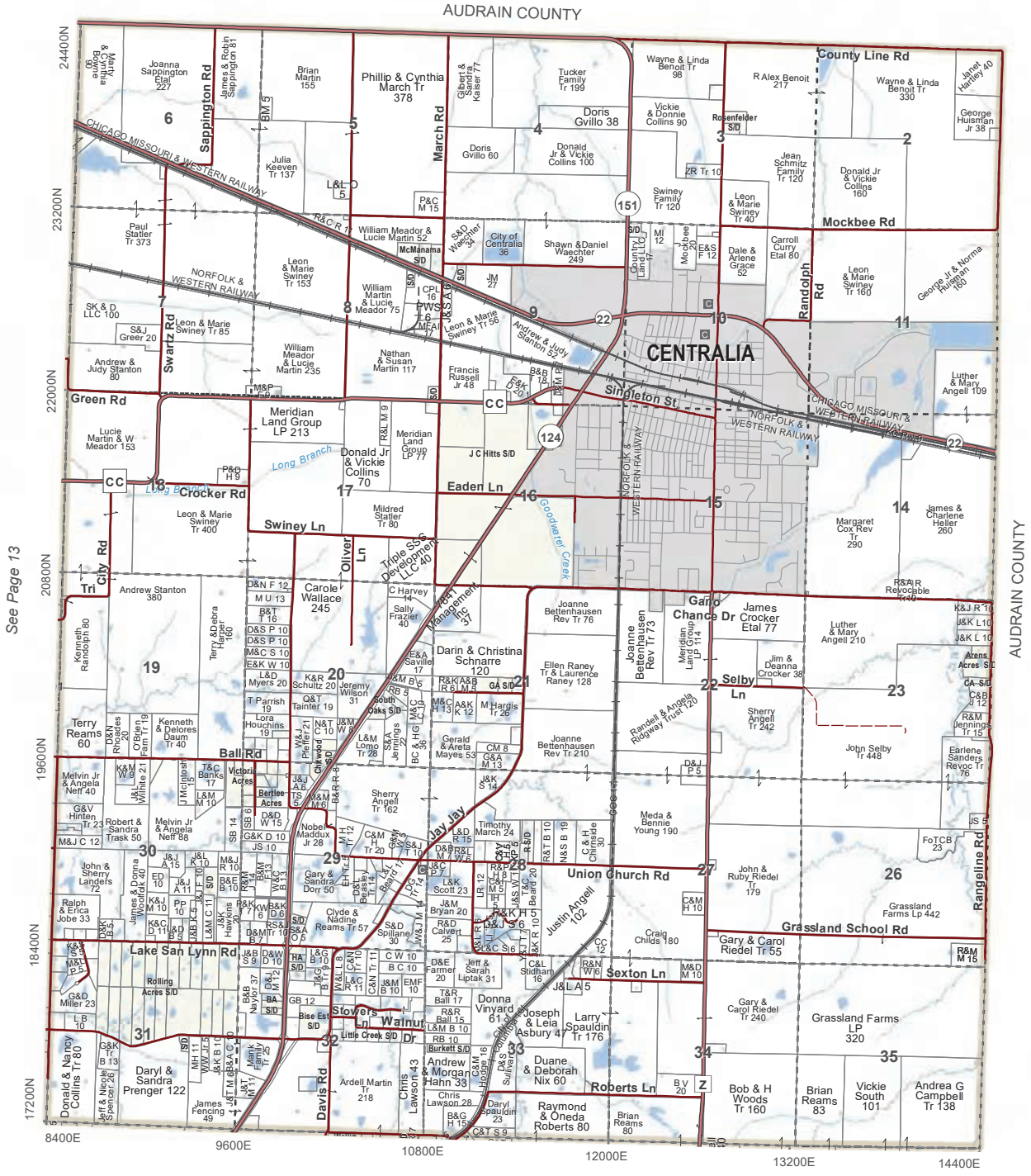

T.51N.- R.11W.

Centralia

N

0 0.25 0.5 1

Miles

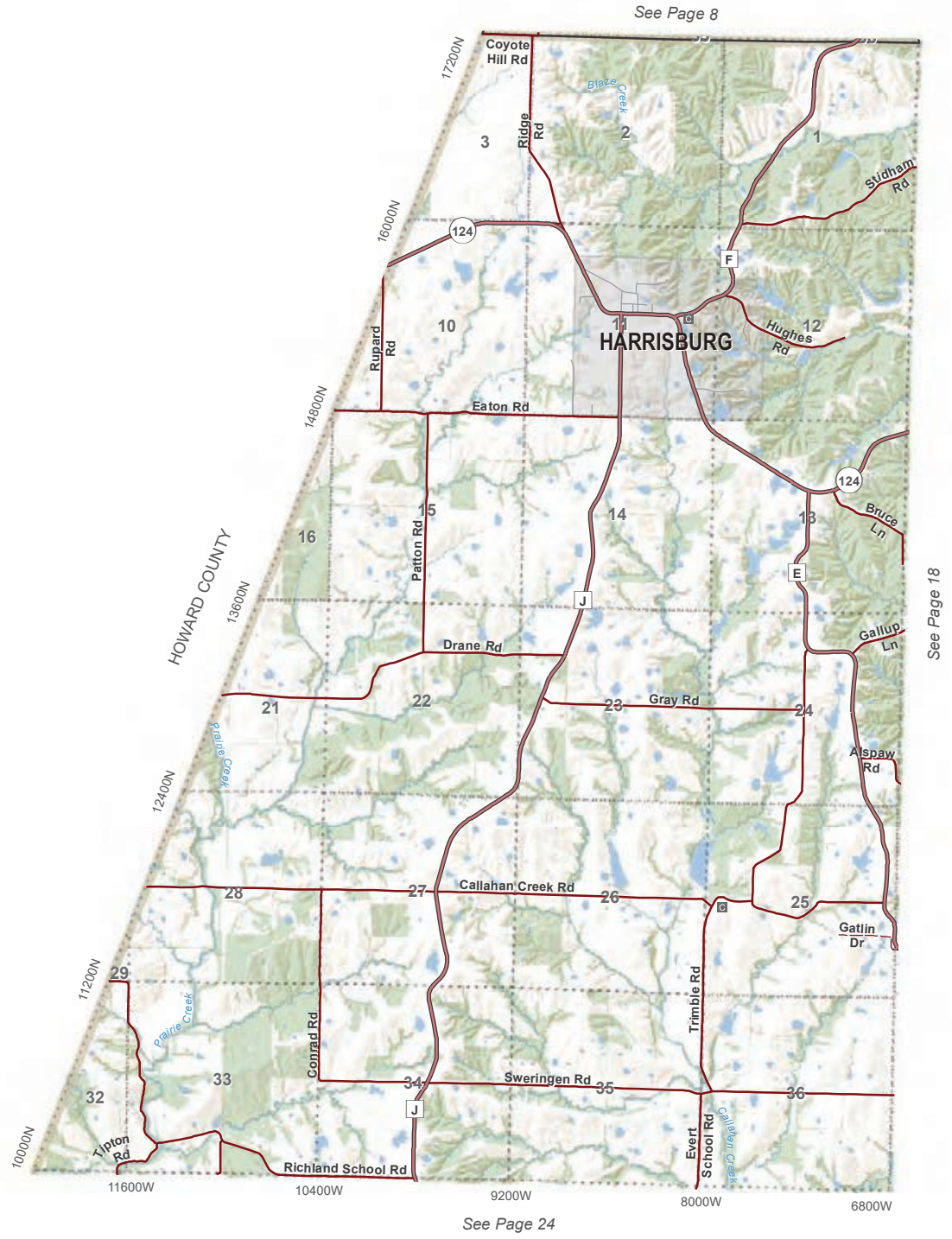



T.50N.- R.14W.

Perche (NW)

0 0.25 0.5 1
Miles

N

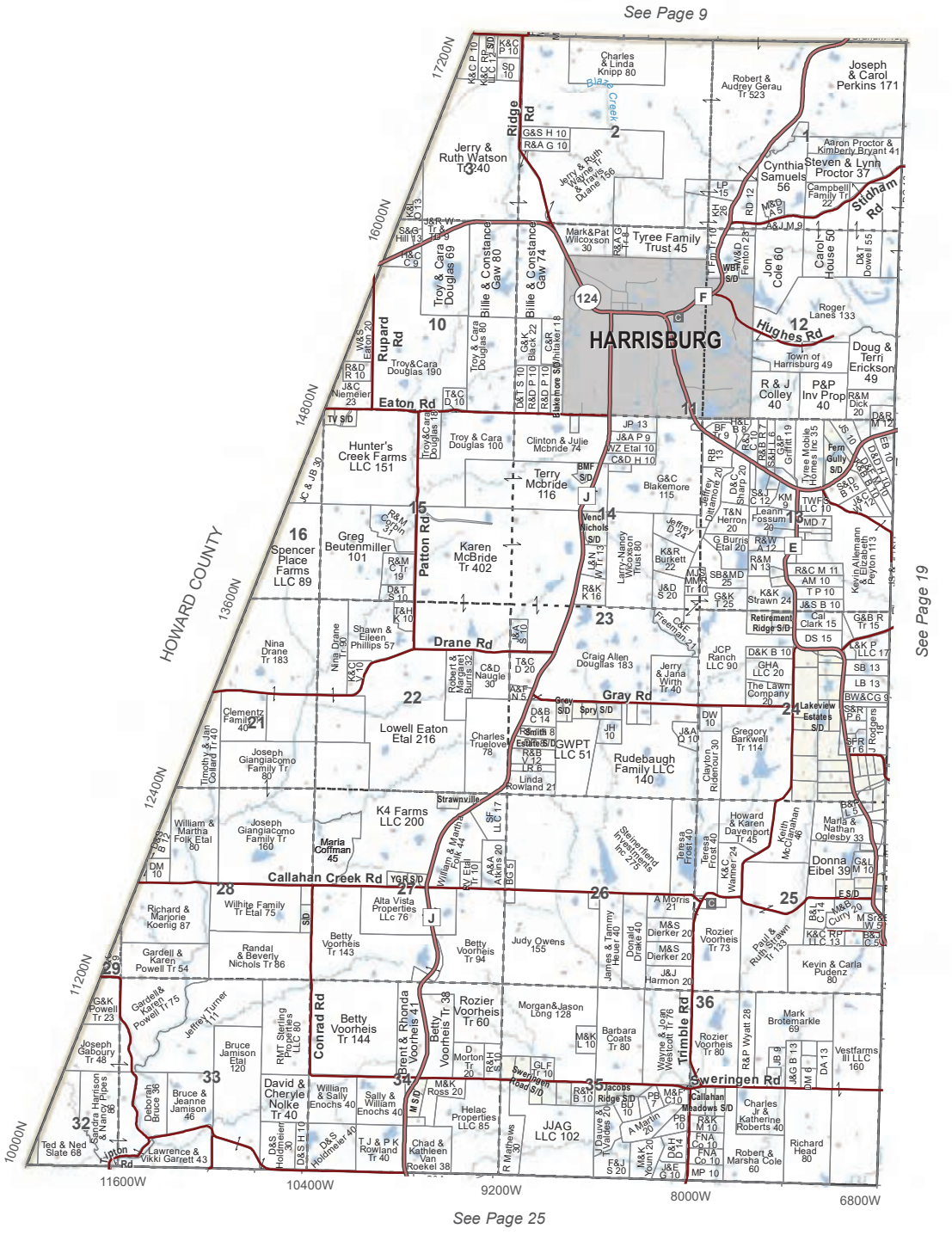

T.50N.- R.14W.

Perche (NW)

0 0.25 0.5 1 Miles

N



T.50N.- R.13W.

Perche (NE) & Rocky Fork (NW)

0 0.25 0.5 1
Miles

N

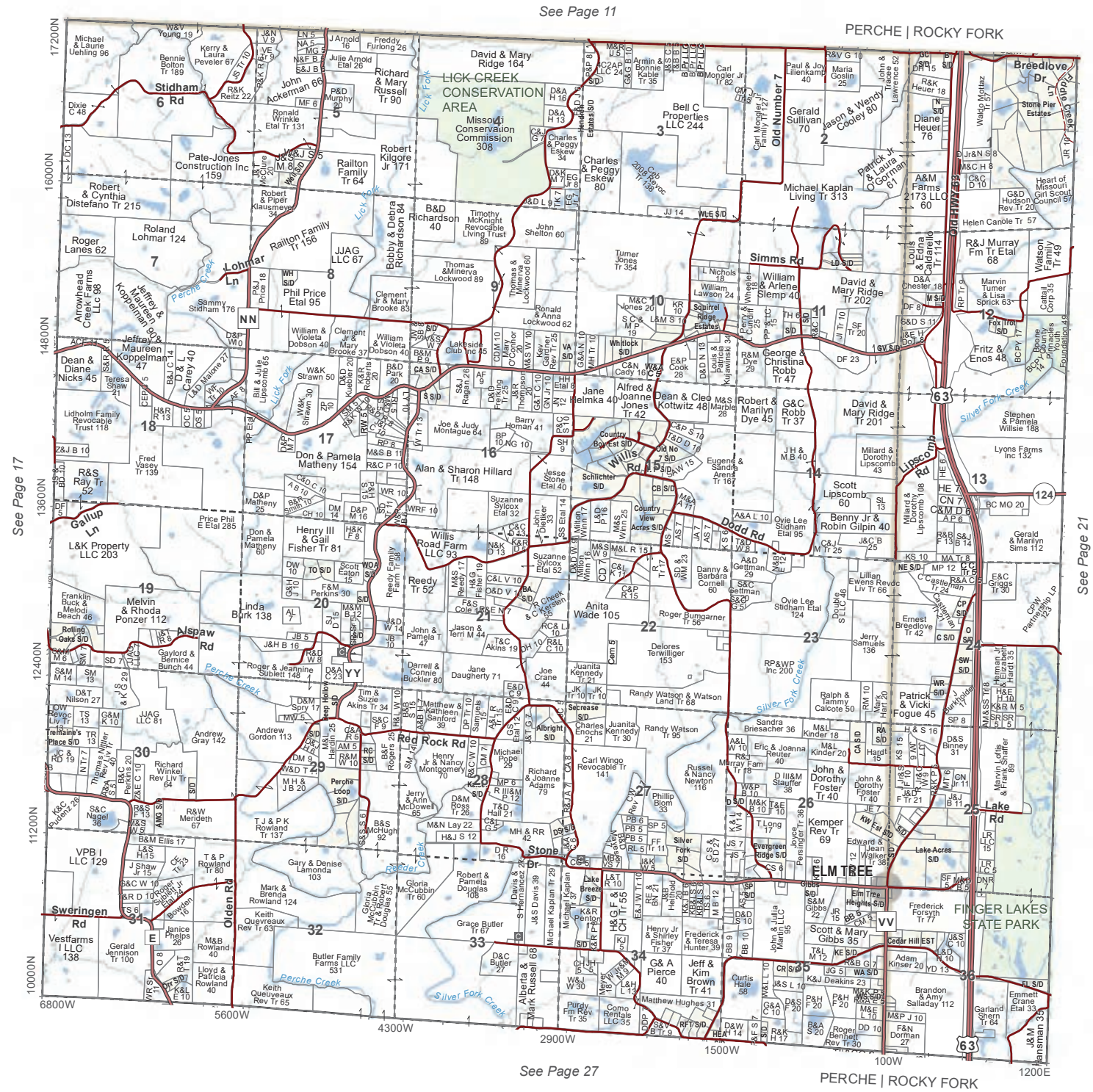
See Page 11
PERCHE | ROCKY FORK
See Page 17
See Page 21
See Page 27
PERCHE | ROCKY FORK
LICK CREEK CONSERVATION AREA
Missouri Conservation Commission 308
ELM TREE
FINGER LAKES STATE PARK
Stidham 6 Rd
Lohmar Ln
Gallup Ln
Alspaw Rd
Rock Rd
Sweringen Rd
Willis Rd
Simms Rd
Dodd Rd
Lipscomb Rd
Lake Rd
Stone Dr
Olden Rd
Old Number 7
Breedlove Dr
Perche Creek
Lick Fork
Silver Fork Creek
Reader Creek
Hollow
17200N
16800N
16400N
16000N
15600N
15200N
14800N
14400N
14000N
13600N
13200N
12800N
12400N
12000N
11600N
11200N
10800N
10400N
10000N
6800W
6400W
5600W
4800W
4300W
3500W
2900W
2100W
1500W
700W
100W
400E
1200E
63
124
T.50N.- R.13W.
0 0.25 0.5 1
Miles
N
Perche (NE) & Rocky Fork (NW)

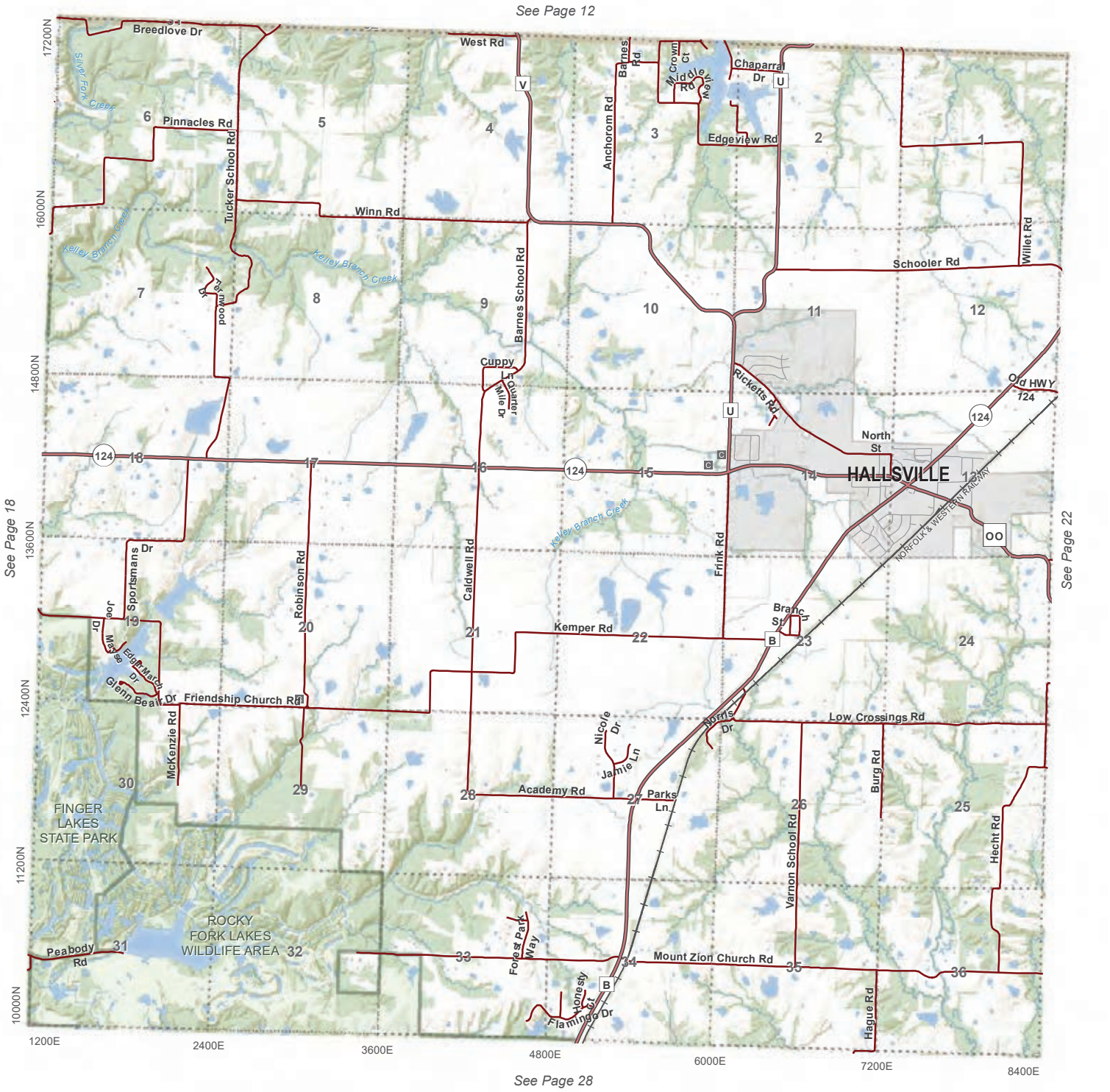



T.50N.- R.12W.

Rocky Fork (N)

0 0.25 0.5 1
Miles

N

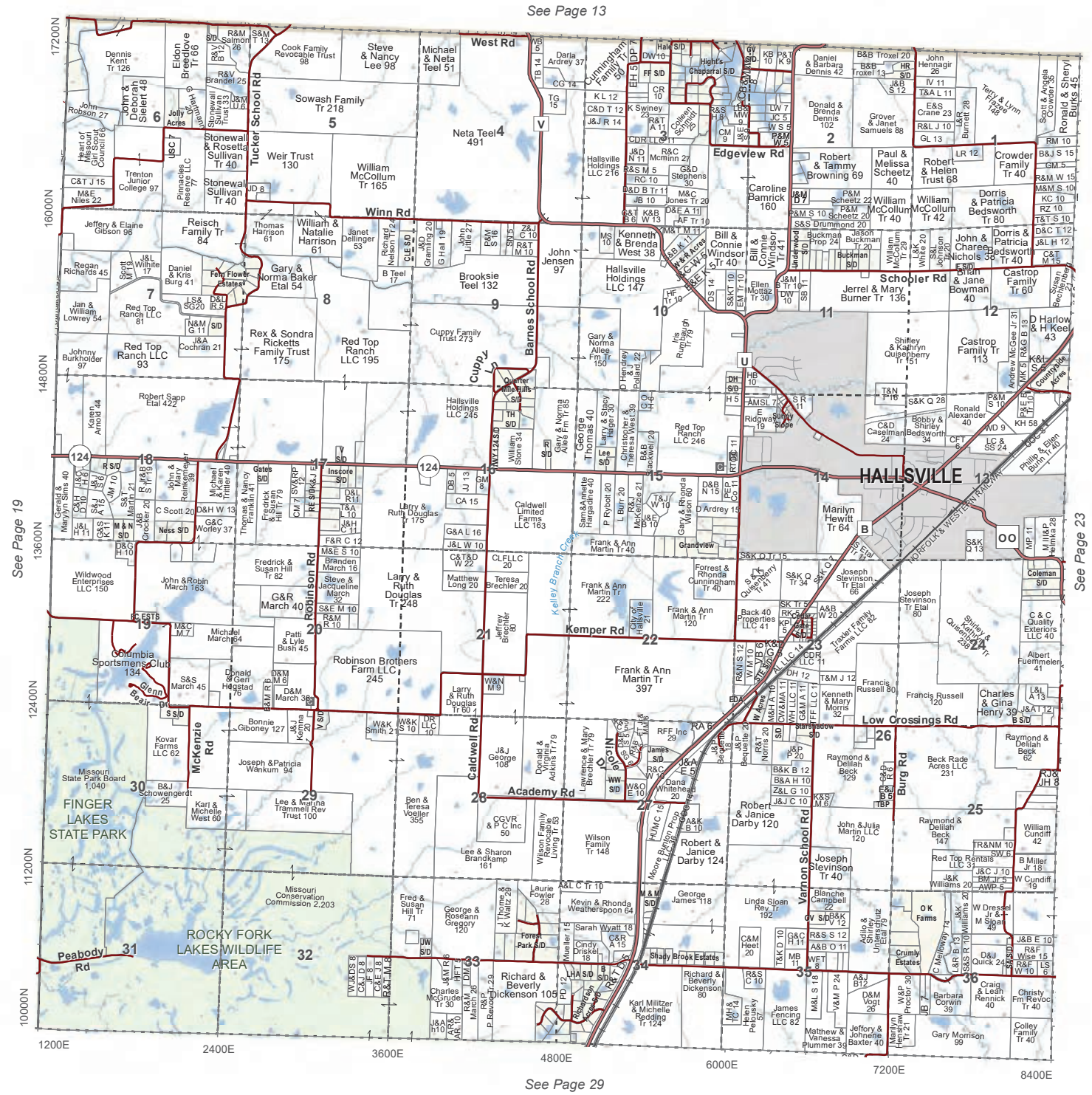

T.50N.- R.12W.



N

0 0.25 0.5 1
Miles

Rocky Fork (N)

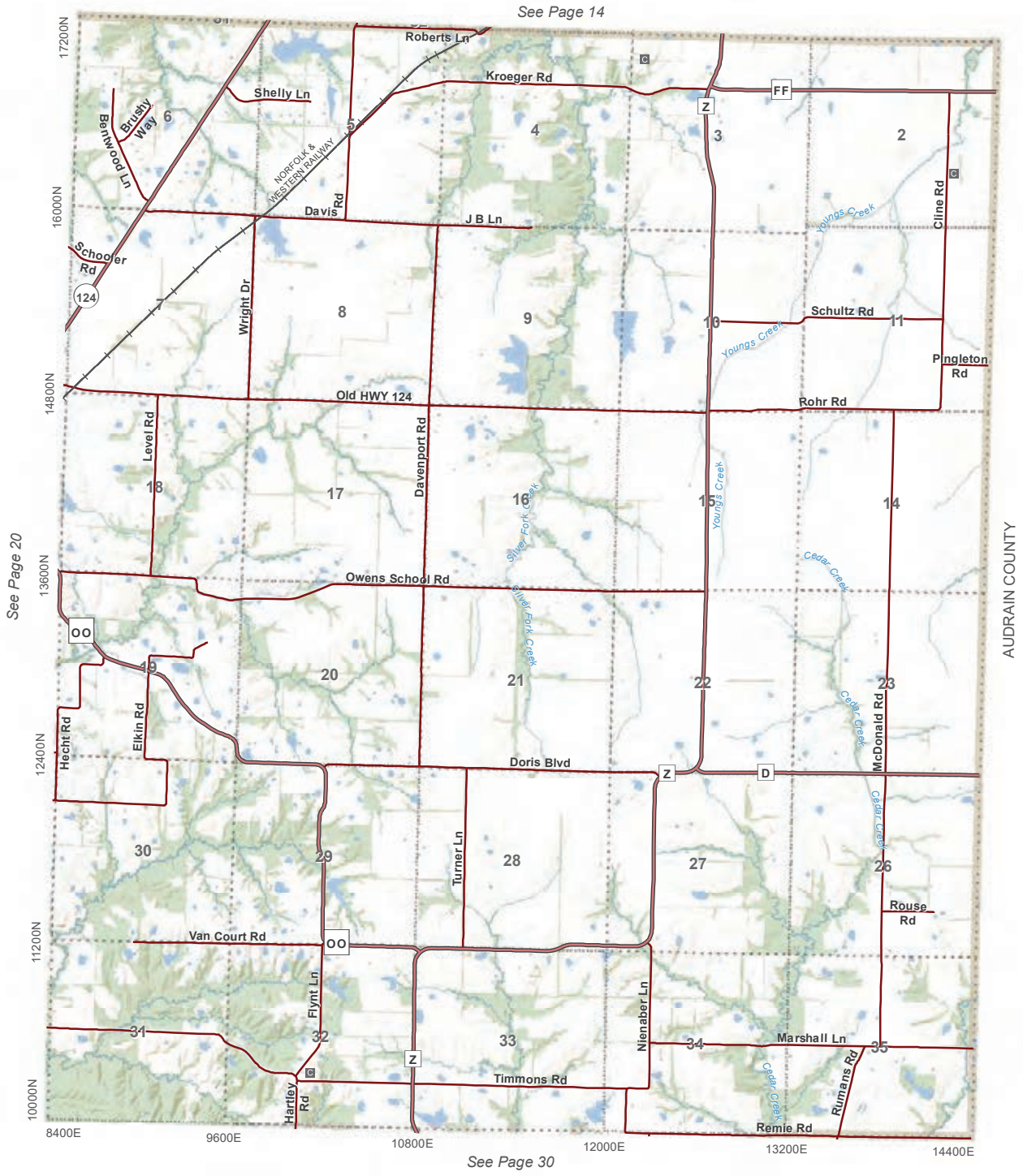



T.50N.- R.11W.

Rocky Fork (NE)

0 0.25 0.5 1
Miles

N

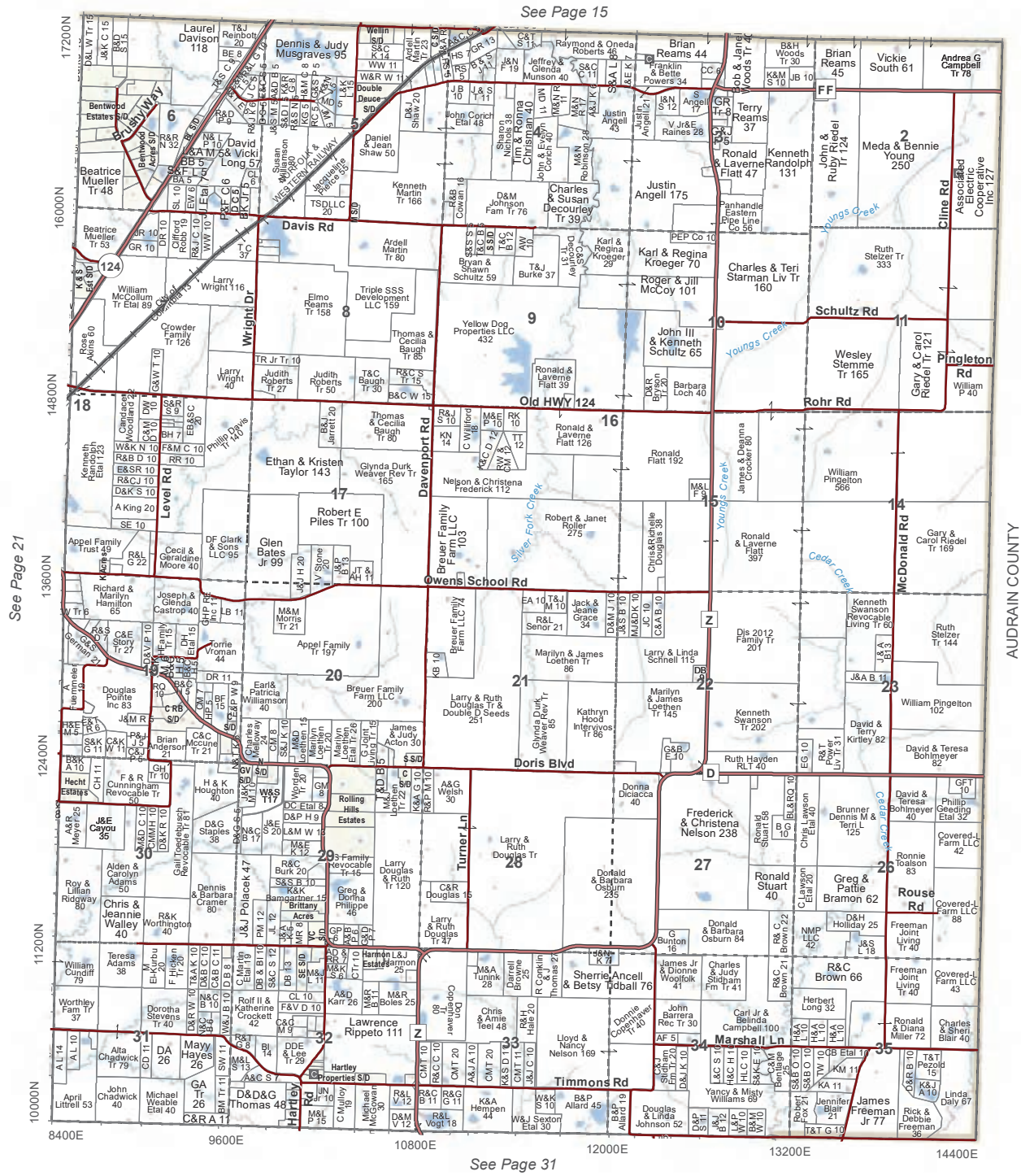
See Page 15
See Page 21
See Page 31
AUDRAIN COUNTY
Davis Rd
Owens School Rd
Old HWY 124
Doris Blvd
Timmons Rd
Schultz Rd
Rohr Rd
Pingleton Rd
Rouse Rd
Marshall Ln
Cline Rd
McDonald Rd
Wright Dr
Level Rd
Davenport Rd
Turner Ln
Hartley Rd
Youngs Creek
Silver Fork Creek
Cedar Creek
Brushy Way
Bentwood Estates S/D
Double Deuce S/D
Rolling Hills Estates
Harmon Estates
Hartley Properties S/D
Brittany Acres S/D
Hecht Estates
Bentwood Acres S/D
Laurel Davison 118
Dennis & Judy Musgraves 95
Beatrice Mueller Tr 48
David & Vicki Long 57
Kenneth Martin Tr 166
Justin Angell 175
Charles & Susan Decourley Tr 39
Karl & Regina Kroeger 70
Roger & Jill McCoy 101
Charles & Teri Starman Liv Tr 160
Ronald & Laverne Kenneth Flatt 47
Terry Reams 37
Brian Reams 44
Vickie South 61
Meda & Bennie Young 250
Ruth Stelzer Tr 333
Wesley Stemme Tr 165
William Pingelton 566
Ethan & Kristen Taylor 143
Glynda Durk Weaver Rev Tr 165
Robert E Piles Tr 100
Glen Bates Jr 99
Breuer Family Farm LLC 103
Breuer Family Farm LLC 200
Nelson & Christena Frederick 112
Ronald & Laverne Flatt 126
Ronald Flatt 192
Ronald & Laverne Flatt 397
Dis 2012 Family Tr 201
Kenneth Swanson Revocable Living Tr 60
Ruth Stelzer Tr 144
William Pingelton 102
Gary & Carol Riedel Tr 169
Yellow Dog Properties LLC 432
Triple SSS Development LLC 159
Thomas & Cecilia Baugh Tr 85
Thomas & Cecilia Baugh Tr 80
Ardell Martin Tr 80
Elmo Reams Tr 158
Larry Wright 116
Larry Wright 40
Judith Roberts Tr 27
Judith Roberts Tr 50
T&C Baugh Tr 30
R&C S Tr 15
B&C W 15
Ronald & Laverne Flatt 39
Barbara Loch 40
John III & Kenneth Schultz 65
Karl & Regina Kroeger 29
Bryan & Shawn Schultz 59
T&J Burke 37
Justin Angell 43
Franklin & Bette Powers 34
Raymond & Oneda Roberts 46
Jeffrey & Glenda Munson 40
Daniel & Jean Shaw 50
John Corich Etal 48
Tim & Ronna Christman 40
John & Evelyn Corich 40
Sharon Nelson Tr 38
Susan Williamson
Jacqueline Pierce 55
TSDLLC 20
D&M Johnson Fam Tr 76
Panhandle Eastern Pipe Line Co 56
PEP Co 10
Ruth Hayden RLT 40
Kathryn Hood Intervivos Tr 86
Marilyn & James Loethen Tr 86
Marilyn & James Loethen Tr 145
Larry & Linda Schnell 115
Kenneth Swanson Tr 202
Frederick & Christena Nelson 238
Donna Diciacca 40
Dorlald & Barbara Osburn 235
Larry & Ruth Douglas Tr
Larry & Ruth Douglas Tr 47
Larry & Ruth Douglas Tr 120
Larry & Ruth Douglas Tr 22
Larry & Ruth Douglas Tr 28
Larry & Ruth Douglas Tr 251
Sherrie Ancell & Betsy Tidball 76
Lawrence Rippeto 111
Lloyd & Nancy Nelson 169
Chris & Amie Teel 48
Donald & Barbara Osburn 84
Ronald Stuart 40
Ronald Stuart 58
Greg & Pattie Bramon 62
R&C Brown 66
Herbert Long 32
Carl Jr & Belinda Campbell 100
Yancy & Misty Williams 69
Douglas & Linda Johnson 52
Jennifer Blair 21
James Freeman Jr 77
Rick & Debbie Freeman 36
Linda Daly 67
Ronald & Diana Miller 72
Charles & Sheri Blair 40
Ronnie Toalson 83
Covered-L Farm LLC 42
Covered-L Farm LLC 88
Covered-L Farm LLC 43
Phillip Geeding Etal 32
David & Teresa Bohlmeyer 82
David & Teresa Bohlmeyer 40
David & Terry Kirtley 82
Brunner Dennis M & Terri L 125
Gary & Carol Riedel Tr 121
Andrea G Campbell Tr 78
Associated Electric Cooperative Inc 127
Meda & Bennie Young 250
Ronald & Laverne Kenneth Flatt 47
Terry Reams 37
Brian Reams 45
Vickie South 61
Andrea G Campbell Tr 78
Associated Electric Cooperative Inc 127
Meda & Bennie Young 250
Ruth Stelzer Tr 333
Wesley Stemme Tr 165
William Pingelton 566
Ruth Stelzer Tr 144
William Pingelton 102
Gary & Carol Riedel Tr 169
Ronnie Toalson 83
Covered-L Farm LLC 42
Covered-L Farm LLC 88
Covered-L Farm LLC 43
Phillip Geeding Etal 32
David & Teresa Bohlmeyer 82
David & Teresa Bohlmeyer 40
David & Terry Kirtley 82
Brunner Dennis M & Terri L 125
Gary & Carol Riedel Tr 121

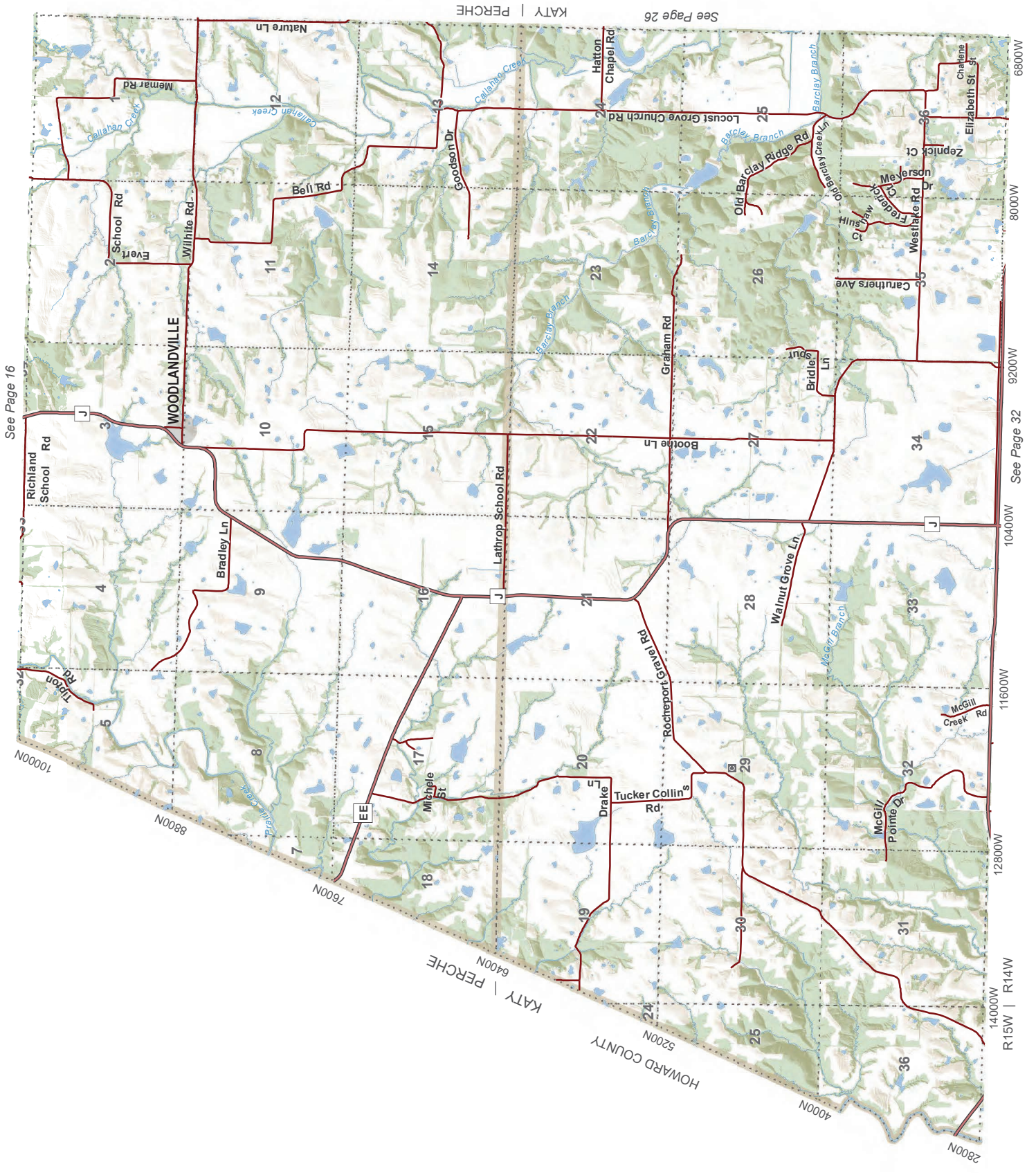



T.49N.- R.15W. & R.14W.

Perche (SW) & Katy (N & W)

N

0 0.25 0.5 1
Miles

***Note: Map has been rotated to fit on page.**

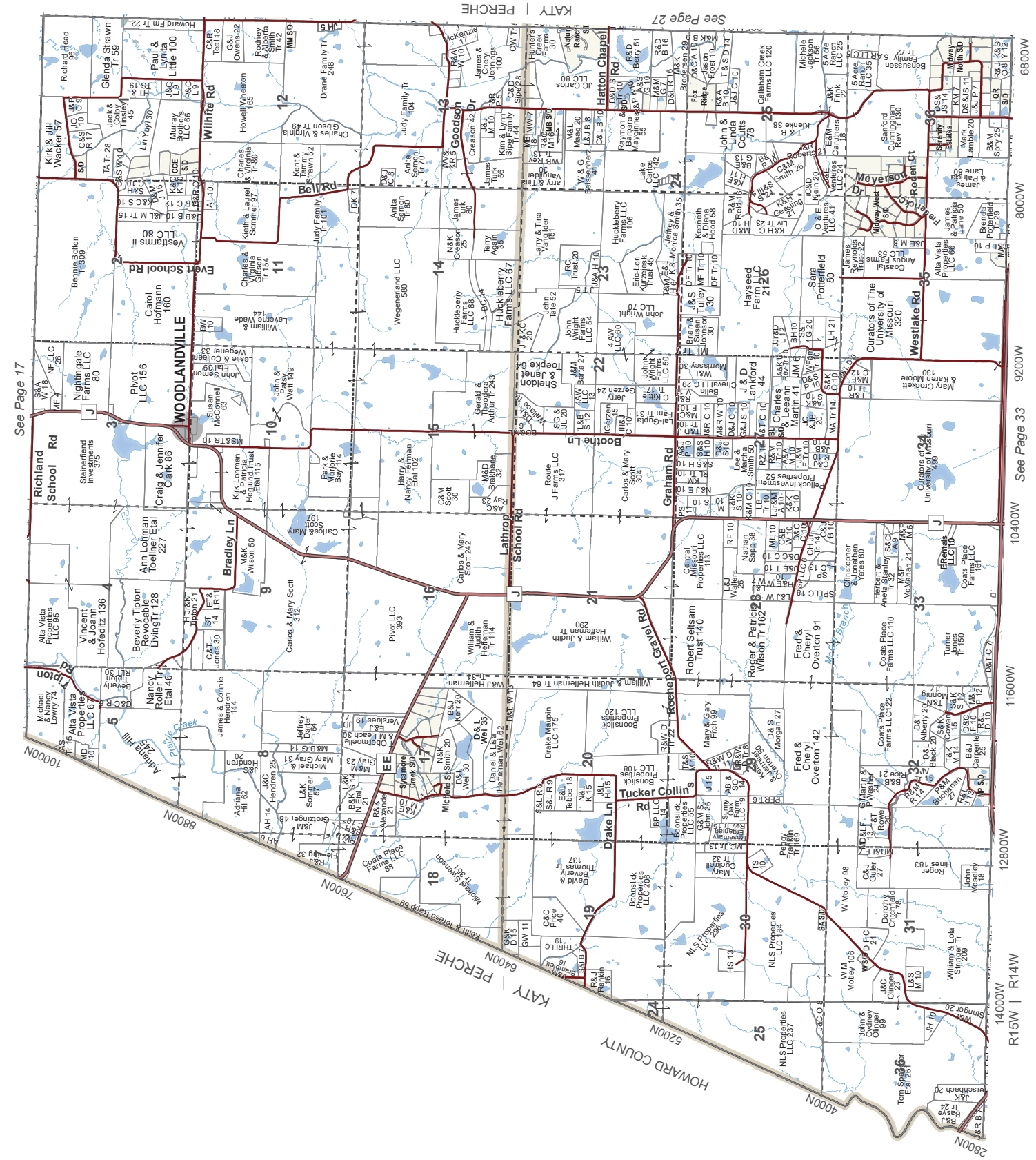

T.49N.- R.15W. & R.14W.

0 0.25 0.5 1
Miles

Perche (SW) & Katy (N & W)

*Note: Map has been rotated to fit on page.



T.49N.- R.13W.

Perche (SE), Rocky Fork (SW), Katy (NE) & Missouri (N)

0 0.25 0.5 1
Miles

N

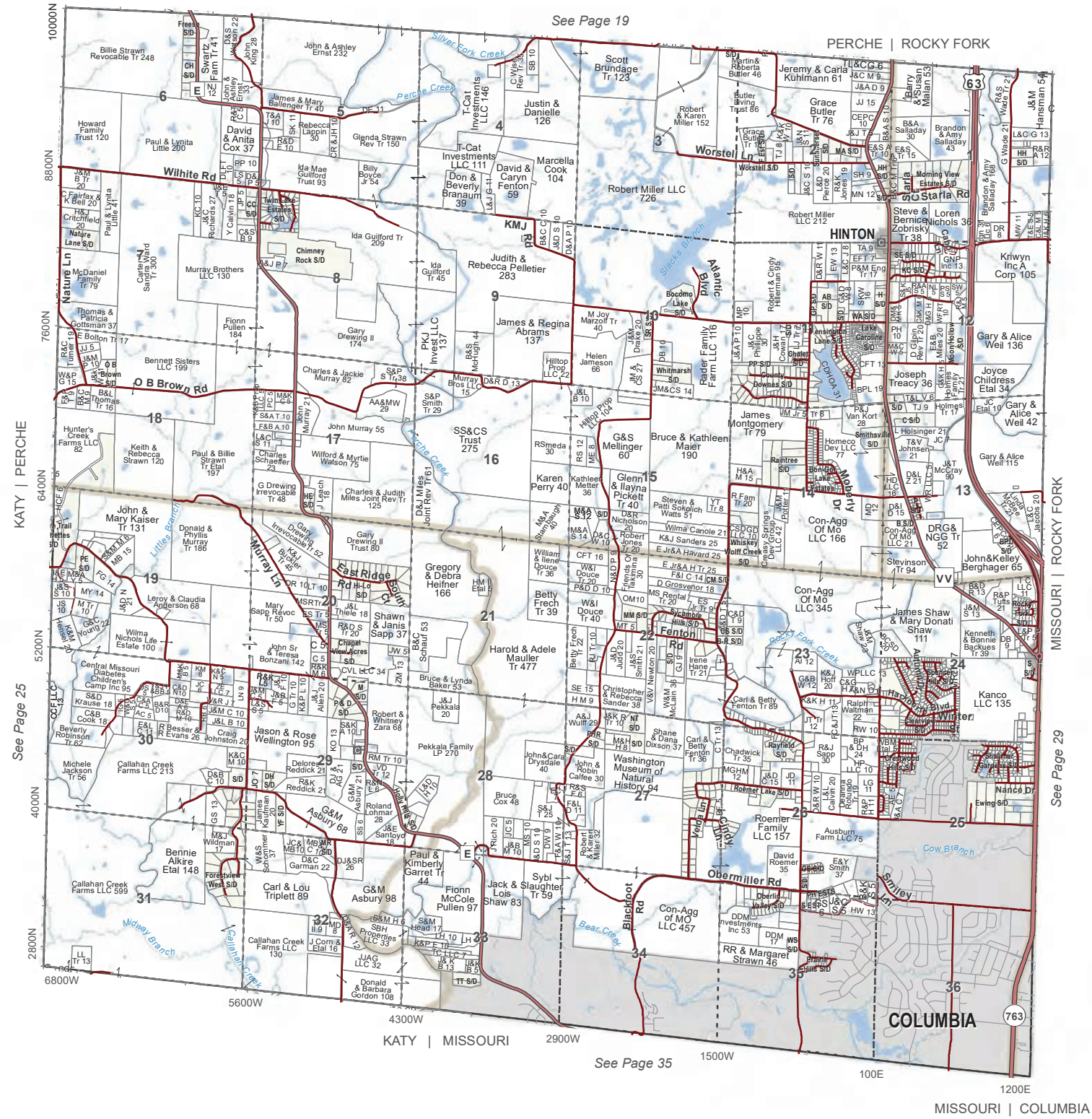

T.49N.- R.13W.

N

0 0.25 0.5 1
Miles

Perche (SE), Rocky Fork (SW), Katy (NE) & Missouri (N)

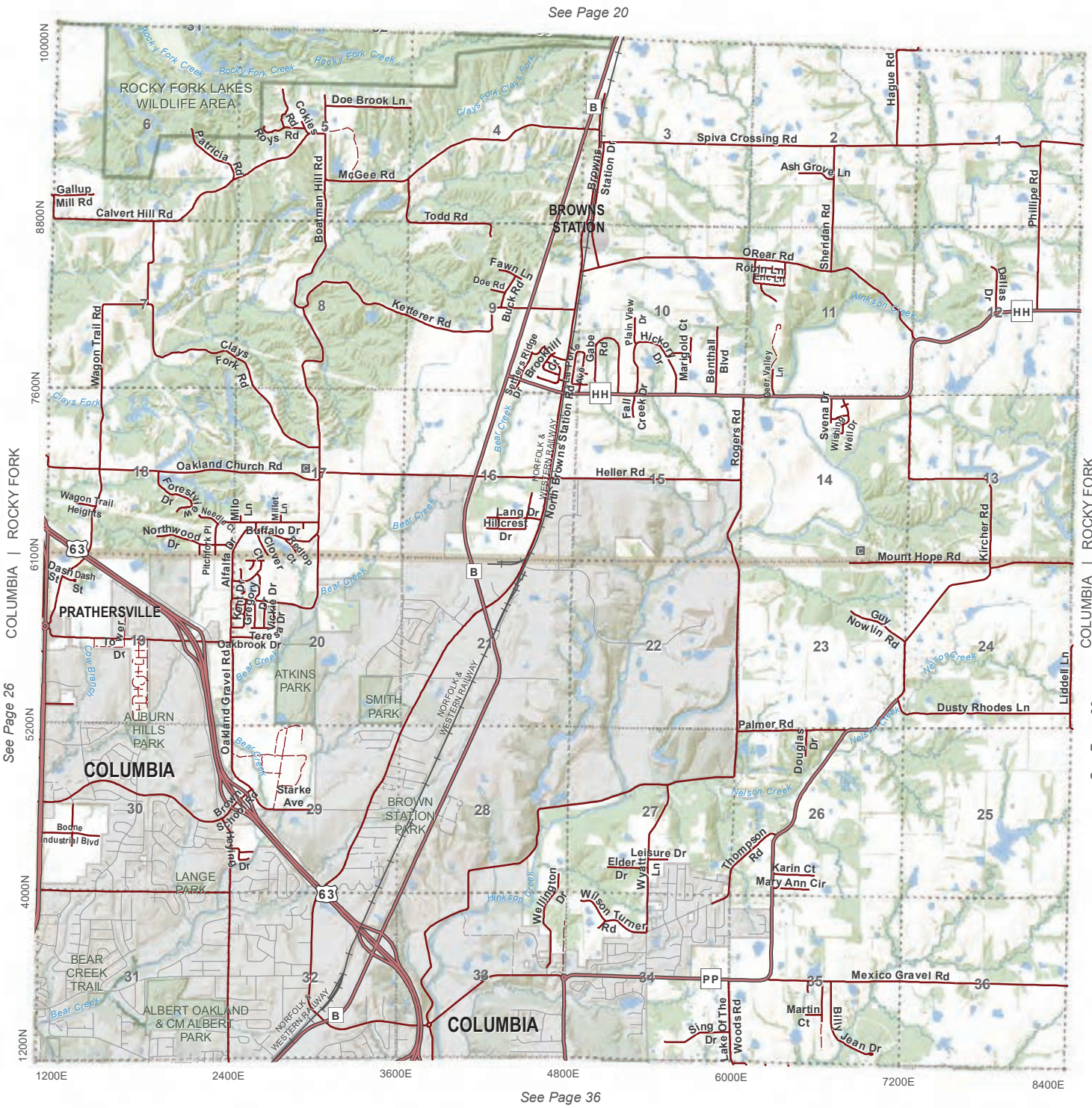

T.49N.- R.12W.

Rocky Fork (S) & Columbia (NW)

0 0.25 0.5 1
Miles

N

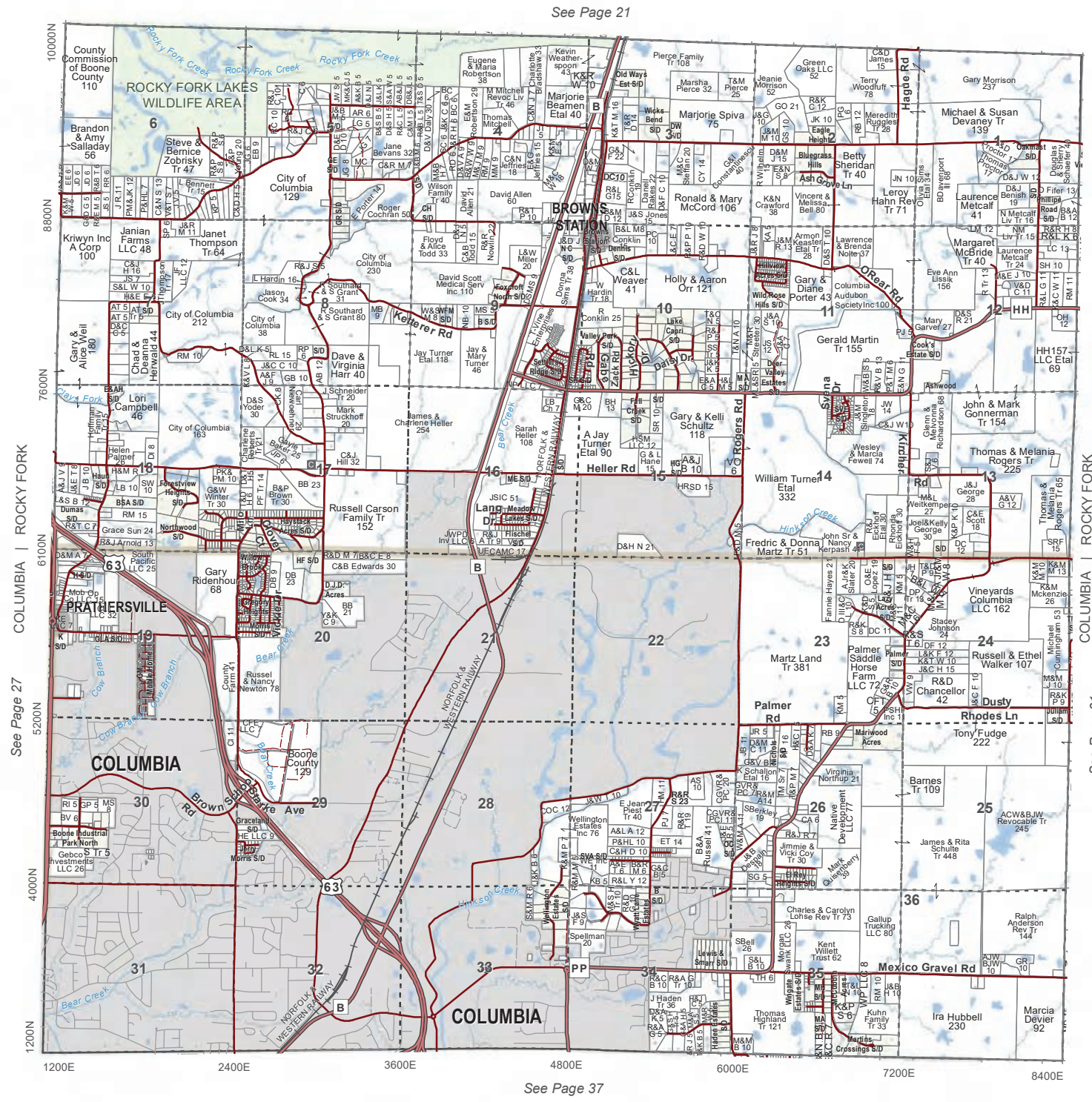
See Page 21
See Page 27
See Page 31
See Page 37
COLUMBIA | ROCKY FORK
COLUMBIA | ROCKY FORK
ROCKY FORK LAKES WILDLIFE AREA
BROWNS STATION
PRATHERSVILLE
COLUMBIA
COLUMBIA
Rocky Fork Creek
Bear Creek
Hinkson Creek
Cow Branch
Clark's Fork
Keltner Rd
Heller Rd
Hickory Dr
Daisy Dr
Rogers Rd
Hague Rd
Palmer Rd
Rhodes Ln
Mexico Gravel Rd
Brown Station Rd
Sterre Ave
Lang Dr
Meadow Lakes S/D
Valley Park S/D
Selmont Ridge S/D
Wild Rose Hills S/D
Deer Valley Estates S/D
Wellington Estates Inc 76
Wellington Estates II S/D
Wellington Estates III S/D
Wellington Estates IV S/D
Wellington Estates V S/D
Wellington Estates VI S/D
Wellington Estates VII S/D
Wellington Estates VIII S/D
Wellington Estates IX S/D
Wellington Estates X S/D
Wellington Estates XI S/D
Wellington Estates XII S/D
Wellington Estates XIII S/D
Wellington Estates XIV S/D
Wellington Estates XV S/D
Wellington Estates XVI S/D
Wellington Estates XVII S/D
Wellington Estates XVIII S/D
Wellington Estates XIX S/D
Wellington Estates XX S/D
Wellington Estates XXI S/D
Wellington Estates XXII S/D
Wellington Estates XXIII S/D
Wellington Estates XXIV S/D
Wellington Estates XXV S/D
Wellington Estates XXVI S/D
Wellington Estates XXVII S/D
Wellington Estates XXVIII S/D
Wellington Estates XXIX S/D
Wellington Estates XXX S/D
Wellington Estates XXXI S/D
Wellington Estates XXXII S/D
Wellington Estates XXXIII S/D
Wellington Estates XXXIV S/D
Wellington Estates XXXV S/D
Wellington Estates XXXVI S/D
Wellington Estates XXXVII S/D
Wellington Estates XXXVIII S/D
Wellington Estates XXXIX S/D
Wellington Estates XL S/D
Wellington Estates XLI S/D
Wellington Estates XLII S/D
Wellington Estates XLIII S/D
Wellington Estates XLIV S/D
Wellington Estates XLV S/D
Wellington Estates XLVI S/D
Wellington Estates XLVII S/D
Wellington Estates XLVIII S/D
Wellington Estates XLIX S/D
Wellington Estates L S/D
Wellington Estates LI S/D
Wellington Estates LII S/D
Wellington Estates LIII S/D
Wellington Estates LIV S/D
Wellington Estates LV S/D
Wellington Estates LVI S/D
Wellington Estates LVII S/D
Wellington Estates LVIII S/D
Wellington Estates LIX S/D
Wellington Estates LX S/D
Wellington Estates LXI S/D
Wellington Estates LXII S/D
Wellington Estates LXIII S/D
Wellington Estates LXIV S/D
Wellington Estates LXV S/D
Wellington Estates LXVI S/D
Wellington Estates LXVII S/D
Wellington Estates LXVIII S/D
Wellington Estates LXIX S/D
Wellington Estates LXX S/D
Wellington Estates LXXI S/D
Wellington Estates LXXII S/D
Wellington Estates LXXIII S/D
Wellington Estates LXXIV S/D
Wellington Estates LXXV S/D
Wellington Estates LXXVI S/D
Wellington Estates LXXVII S/D
Wellington Estates LXXVIII S/D
Wellington Estates LXXIX S/D
Wellington Estates LXXX S/D
Wellington Estates LXXXI S/D
Wellington Estates LXXXII S/D
Wellington Estates LXXXIII S/D
Wellington Estates LXXXIV S/D
Wellington Estates LXXXV S/D
Wellington Estates LXXXVI S/D
Wellington Estates LXXXVII S/D
Wellington Estates LXXXVIII S/D
Wellington Estates LXXXIX S/D
Wellington Estates XC S/D
Wellington Estates XCI S/D
Wellington Estates XCII S/D
Wellington Estates XCIII S/D
Wellington Estates XCIV S/D
Wellington Estates XCV S/D
Wellington Estates XCVI S/D
Wellington Estates XCVII S/D
Wellington Estates XCVIII S/D
Wellington Estates XCIX S/D
Wellington Estates C S/D
Wellington Estates CI S/D
Wellington Estates CII S/D
Wellington Estates CIII S/D
Wellington Estates CIV S/D
Wellington Estates CV S/D
Wellington Estates CVI S/D
Wellington Estates CVII S/D
Wellington Estates CVIII S/D
Wellington Estates CIX S/D
Wellington Estates CX S/D
Wellington Estates CXI S/D
Wellington Estates CXII S/D
Wellington Estates CXIII S/D
Wellington Estates CXIV S/D
Wellington Estates CXV S/D
Wellington Estates CXVI S/D
Wellington Estates CXVII S/D
Wellington Estates CXVIII S/D
Wellington Estates CXIX S/D
Wellington Estates CXX S/D
Wellington Estates CXXI S/D
Wellington Estates CXXII S/D
Wellington Estates CXXIII S/D
Wellington Estates CXXIV S/D
Wellington Estates CXXV S/D
Wellington Estates CXXVI S/D
Wellington Estates CXXVII S/D
Wellington Estates CXXVIII S/D
Wellington Estates CXXIX S/D
Wellington Estates CXXX S/D
Wellington Estates CXXXI S/D
Wellington Estates CXXXII S/D
Wellington Estates CXXXIII S/D
Wellington Estates CXXXIV S/D
Wellington Estates CXXXV S/D
Wellington Estates CXXXVI S/D
Wellington Estates CXXXVII S/D
Wellington Estates CXXXVIII S/D
Wellington Estates CXXXIX S/D
Wellington Estates CXL S/D
Wellington Estates CXLI S/D
Wellington Estates CXLII S/D
Wellington Estates CXLIII S/D
Wellington Estates CXLIV S/D
Wellington Estates CXLV S/D
Wellington Estates CXLVI S/D
Wellington Estates CXLVII S/D
Wellington Estates CXLVIII S/D
Wellington Estates CXLIX S/D
Wellington Estates CL S/D
Wellington Estates CLI S/D
Wellington Estates CLII S/D
Wellington Estates CLIII S/D
Wellington Estates CLIV S/D
Wellington Estates CLV S/D
Wellington Estates CLVI S/D
Wellington Estates CLVII S/D
Wellington Estates CLVIII S/D
Wellington Estates CLIX S/D
Wellington Estates CLX S/D
Wellington Estates CLXI S/D
Wellington Estates CLXII S/D
Wellington Estates CLXIII S/D
Wellington Estates CLXIV S/D
Wellington Estates CLXV S/D
Wellington Estates CLXVI S/D
Wellington Estates CLXVII S/D
Wellington Estates CLXVIII S/D
Wellington Estates CLXIX S/D
Wellington Estates CLXX S/D
Wellington Estates CLXXI S/D
Wellington Estates CLXXII S/D
Wellington Estates CLXXIII S/D
Wellington Estates CLXXIV S/D
Wellington Estates CLXXV S/D
Wellington Estates CLXXVI S/D
Wellington Estates CLXXVII S/D
Wellington Estates CLXXVIII S/D
Wellington Estates CLXXIX S/D
Wellington Estates CLXXX S/D
Wellington Estates CLXXXI S/D
Wellington Estates CLXXXII S/D
Wellington Estates CLXXXIII S/D
Wellington Estates CLXXXIV S/D
Wellington Estates CLXXXV S/D
Wellington Estates CLXXXVI S/D
Wellington Estates CLXXXVII S/D
Wellington Estates CLXXXVIII S/D
Wellington Estates CLXXXIX S/D
Wellington Estates CXC S/D
Wellington Estates CXCI S/D
Wellington Estates CXCII S/D
Wellington Estates CXCIII S/D
Wellington Estates CXCIV S/D
Wellington Estates CXCV S/D
Wellington Estates CXCVI S/D
Wellington Estates CXCVII S/D
Wellington Estates CXCVIII S/D
Wellington Estates CXCIX S/D
Wellington Estates CC S/D
Wellington Estates CCI S/D
Wellington Estates CCII S/D
Wellington Estates CCIII S/D
Wellington Estates CCIV S/D
Wellington Estates CCV S/D
Wellington Estates CCVI S/D
Wellington Estates CCVII S/D
Wellington Estates CCVIII S/D
Wellington Estates CCIX S/D
Wellington Estates CCX S/D
Wellington Estates CCXI S/D
Wellington Estates CCXII S/D
Wellington Estates CCXIII S/D
Wellington Estates CCXIV S/D
Wellington Estates CCXV S/D
Wellington Estates CCXVI S/D
Wellington Estates CCXVII S/D
Wellington Estates CCXVIII S/D
Wellington Estates CCXIX S/D
Wellington Estates CCXX S/D
Wellington Estates CCXXI S/D
Wellington Estates CCXXII S/D
Wellington Estates CCXXIII S/D
Wellington Estates CCXXIV S/D
Wellington Estates CCXXV S/D
Wellington Estates CCXXVI S/D
Wellington Estates CCXXVII S/D
Wellington Estates CCXXVIII S/D
Wellington Estates CCXXIX S/D
Wellington Estates CCXXX S/D
Wellington Estates CCXXXI S/D
Wellington Estates CCXXXII S/D
Wellington Estates CCXXXIII S/D
Wellington Estates CCXXXIV S/D
Wellington Estates CCXXXV S/D
Wellington Estates CCXXXVI S/D
Wellington Estates CCXXXVII S/D
Wellington Estates CCXXXVIII S/D
Wellington Estates CCXXXIX S/D
Wellington Estates CCXL S/D
Wellington Estates CCXLI S/D
Wellington Estates CCXLII S/D
Wellington Estates CCXLIII S/D
Wellington Estates CCXLIV S/D
Wellington Estates CCXLV S/D
Wellington Estates CCXLVI S/D
Wellington Estates CCXLVII S/D
Wellington Estates CCXLVIII S/D
Wellington Estates CCXLIX S/D
Wellington Estates CCL S/D
Wellington Estates CCLI S/D
Wellington Estates CCLII S/D
Wellington Estates CCLIII S/D
Wellington Estates CCLIV S/D
Wellington Estates CCLV S/D
Wellington Estates CCLVI S/D
Wellington Estates CCLVII S/D
Wellington Estates CCLVIII S/D
Wellington Estates CCLIX S/D
Wellington Estates CCLX S/D
Wellington Estates CCLXI S/D
Wellington Estates CCLXII S/D
Wellington Estates CCLXIII S/D
Wellington Estates CCLXIV S/D
Wellington Estates CCLXV S/D
Wellington Estates CCLXVI S/D
Wellington Estates CCLXVII S/D
Wellington Estates CCLXVIII S/D
Wellington Estates CCLXIX S/D
Wellington Estates CCLXX S/D
Wellington Estates CCLXXI S/D
Wellington Estates CCLXXII S/D
Wellington Estates CCLXXIII S/D
Wellington Estates CCLXXIV S/D
Wellington Estates CCLXXV S/D
Wellington Estates CCLXXVI S/D
Wellington Estates CCLXXVII S/D
Wellington Estates CCLXXVIII S/D
Wellington Estates CCLXXIX S/D
Wellington Estates CCLXXX S/D
Wellington Estates CCLXXXI S/D
Wellington Estates CCLXXXII S/D
Wellington Estates CCLXXXIII S/D
Wellington Estates CCLXXXIV S/D
Wellington Estates CCLXXXV S/D
Wellington Estates CCLXXXVI S/D
Wellington Estates CCLXXXVII S/D
Wellington Estates CCLXXXVIII S/D
Wellington Estates CCLXXXIX S/D
Wellington Estates CCXC S/D
Wellington Estates CCXCI S/D
Wellington Estates CCXCII S/D
Wellington Estates CCXCIII S/D
Wellington Estates CCXCIV S/D
Wellington Estates CCXCV S/D
Wellington Estates CCXCVI S/D
Wellington Estates CCXCVII S/D
Wellington Estates CCXCVIII S/D
Wellington Estates CCXCIX S/D
Wellington Estates CCC S/D
Wellington Estates CCCI S/D
Wellington Estates CCCII S/D
Wellington Estates CCCIII S/D
Wellington Estates CCCIV S/D
Wellington Estates CCCV S/D
Wellington Estates CCCVI S/D
Wellington Estates CCCVII S/D
Wellington Estates CCCVIII S/D
Wellington Estates CCCIX S/D
Wellington Estates CCCX S/D
Wellington Estates CCCXI S/D
Wellington Estates CCCXII S/D
Wellington Estates CCCXIII S/D
Wellington Estates CCCXIV S/D
Wellington Estates CCCXV S/D
Wellington Estates CCCXVI S/D
Wellington Estates CCCXVII S/D
Wellington Estates CCCXVIII S/D
Wellington Estates CCCXIX S/D
Wellington Estates CCCXX S/D
Wellington Estates CCCXXI S/D
Wellington Estates CCCXXII S/D
Wellington Estates CCCXXIII S/D
Wellington Estates CCCXXIV S/D
Wellington Estates CCCXXV S/D
Wellington Estates CCCXXVI S/D
Wellington Estates CCCXXVII S/D
Wellington Estates CCCXXVIII S/D
Wellington Estates CCCXXIX S/D
Wellington Estates CCCXXX S/D
Wellington Estates CCCXXXI S/D
Wellington Estates CCCXXXII S/D
Wellington Estates CCCXXXIII S/D
Wellington Estates CCCXXXIV S/D
Wellington Estates CCCXXXV S/D
Wellington Estates CCCXXXVI S/D
Wellington Estates CCCXXXVII S/D
Wellington Estates CCCXXXVIII S/D
Wellington Estates CCCXXXIX S/D
Wellington Estates CCCXL S/D
Wellington Estates CCCXLI S/D
Wellington Estates CCCXLII S/D
Wellington Estates CCCXLIII S/D
Wellington Estates CCCXLIV S/D
Wellington Estates CCCXLV S/D
Wellington Estates CCCXLVI S/D
Wellington Estates CCCXLVII S/D
Wellington Estates CCCXLVIII S/D
Wellington Estates CCCXLIX S/D
Wellington Estates CCCL S/D
Wellington Estates CCCLI S/D
Wellington Estates CCCLII S/D
Wellington Estates CCCLIII S/D
Wellington Estates CCCLIV S/D
Wellington Estates CCCLV S/D
Wellington Estates CCCLVI S/D
Wellington Estates CCCLVII S/D
Wellington Estates CCCLVIII S/D
Wellington Estates CCCLIX S/D
Wellington Estates CCCLX S/D
Wellington Estates CCCLXI S/D
Wellington Estates CCCLXII S/D
Wellington Estates CCCLXIII S/D
Wellington Estates CCCLXIV S/D
Wellington Estates CCCLXV S/D
Wellington Estates CCCLXVI S/D
Wellington Estates CCCLXVII S/D
Wellington Estates CCCLXVIII S/D
Wellington Estates CCCLXIX S/D
Wellington Estates CCCLXX S/D
Wellington Estates CCCLXXI S/D
Wellington Estates CCCLXXII S/D
Wellington Estates CCCLXXIII S/D
Wellington Estates CCCLXXIV S/D
Wellington Estates CCCLXXV S/D
Wellington Estates CCCLXXVI S/D
Wellington Estates CCCLXXVII S/D
Wellington Estates CCCLXXVIII S/D
Wellington Estates CCCLXXIX S/D
Wellington Estates CCCLXXX S/D
Wellington Estates CCCLXXXI S/D
Wellington Estates CCCLXXXII S/D
Wellington Estates CCCLXXXIII S/D
Wellington Estates CCCLXXXIV S/D
Wellington Estates CCCLXXXV S/D
Wellington Estates CCCLXXXVI S/D
Wellington Estates CCCLXXXVII S/D
Wellington Estates CCCLXXXVIII S/D
Wellington Estates CCCLXXXIX S/D
Wellington Estates CCCXC S/D
Wellington Estates CCCXCI S/D
Wellington Estates CCCXCII S/D
Wellington Estates CCCXCIII S/D
Wellington Estates CCCXCIV S/D
Wellington Estates CCCXCV S/D
Wellington Estates CCCXCVI S/D
Wellington Estates CCCXCVII S/D
Wellington Estates CCCXCVIII S/D
Wellington Estates CCCXCIX S/D
Wellington Estates CD S/D
Wellington Estates CDI S/D
Wellington Estates CDII S/D
Wellington Estates CDIII S/D
Wellington Estates CDIV S/D
Wellington Estates CDV S/D
Wellington Estates CDVI S/D
Wellington Estates CDVII S/D
Wellington Estates CDVIII S/D
Wellington Estates CDIX S/D
Wellington Estates CDX S/D
Wellington Estates CDXI S/D
Wellington Estates CDXII S/D
Wellington Estates CDXIII S/D
Wellington Estates CDXIV S/D
Wellington Estates CDXV S/D
Wellington Estates CDXVI S/D
Wellington Estates CDXVII S/D
Wellington Estates CDXVIII S/D
Wellington Estates CDXIX S/D
Wellington Estates CDXX S/D
Wellington Estates CDXXI S/D
Wellington Estates CDXXII S/D
Wellington Estates CDXXIII S/D
Wellington Estates CDXXIV S/D
Wellington Estates CDXXV S/D
Wellington Estates CDXXVI S/D
Wellington Estates CDXXVII S/D
Wellington Estates CDXXVIII S/D
Wellington Estates CDXXIX S/D
Wellington Estates CDXXX S/D
Wellington Estates CDXXXI S/D
Wellington Estates CDXXXII S/D
Wellington Estates CDXXXIII S/D
Wellington Estates CDXXXIV S/D
Wellington Estates CDXXXV S/D
Wellington Estates CDXXXVI S/D
Wellington Estates CDXXXVII S/D
Wellington Estates CDXXXVIII S/D
Wellington Estates CDXXXIX S/D
Wellington Estates CDXL S/D
Wellington Estates CDXLI S/D
Wellington Estates CDXLII S/D
Wellington Estates CDXLIII S/D
Wellington Estates CDXLIV S/D
Wellington Estates CDXLV S/D
Wellington Estates CDXLVI S/D
Wellington Estates CDXLVII S/D
Wellington Estates CDXLVIII S/D
Wellington Estates CDXLIX S/D
Wellington Estates CDL S/D
Wellington Estates CDLI S/D
Wellington Estates CDLII S/D
Wellington Estates CDLIII S/D
Wellington Estates CDLIV S/D
Wellington Estates CDLV S/D
Wellington Estates CDLVI S/D
Wellington Estates CDLVII S/D
Wellington Estates CDLVIII S/D
Wellington Estates CDLIX S/D
Wellington Estates CDLX S/D
Wellington Estates CDLXI S/D
Wellington Estates CDLXII S/D
Wellington Estates CDLXIII S/D
Wellington Estates CDLXIV S/D
Wellington Estates CDLXV S/D
Wellington Estates CDLXVI S/D
Wellington Estates CDLXVII S/D
Wellington Estates CDLXVIII S/D
Wellington Estates CDLXIX S/D
Wellington Estates CDLXX S/D
Wellington Estates CDLXXI S/D
Wellington Estates CDLXXII S/D
Wellington Estates CDLXXIII S/D
Wellington Estates CDLXXIV S/D
Wellington Estates CDLXXV S/D
Wellington Estates CDLXXVI S/D
Wellington Estates CDLXXVII S/D
Wellington Estates CDLXXVIII S/D
Wellington Estates CDLXXIX S/D
Wellington Estates CDLXXX S/D
Wellington Estates CDLXXXI S/D
Wellington Estates CDLXXXII S/D
Wellington Estates CDLXXXIII S/D
Wellington Estates CDLXXXIV S/D
Wellington Estates CDLXXXV S/D
Wellington Estates CDLXXXVI S/D
Wellington Estates CDLXXXVII S/D
Wellington Estates CDLXXXVIII S/D
Wellington Estates CDLXXXIX S/D
Wellington Estates CDXC S/D
Wellington Estates CDXCI S/D
Wellington Estates CDXCII S/D
Wellington Estates CDXCIII S/D
Wellington Estates CDXCIV S/D
Wellington Estates CDXCV S/D
Wellington Estates CDXCVI S/D
Wellington Estates CDXCVII S/D
Wellington Estates CDXCVIII S/D
Wellington Estates CDXCIX S/D
Wellington Estates CM S/D
Wellington Estates CMI S/D
Wellington Estates CMII S/D
Wellington Estates CMIII S/D
Wellington Estates CMIV S/D
Wellington Estates CMV S/D
Wellington Estates CMVI S/D
Wellington Estates CMVII S/D
Wellington Estates CMVIII S/D
Wellington Estates CMIX S/D
Wellington Estates CMX S/D
Wellington Estates CMXI S/D
Wellington Estates CMXII S/D
Wellington Estates CMXIII S/D
Wellington Estates CMXIV S/D
Wellington Estates CMXV S/D
Wellington Estates CMXVI S/D
Wellington Estates CMXVII S/D
Wellington Estates CMXVIII S/D
Wellington Estates CMXIX S/D
Wellington Estates CMXX S/D
Wellington Estates CMXXI S/D
Wellington Estates CMXXII S/D
Wellington Estates CMXXIII S/D
Wellington Estates CMXXIV S/D
Wellington Estates CMXXV S/D
Wellington Estates CMXXVI S/D
Wellington Estates CMXXVII S/D
Wellington Estates CMXXVIII S/D
Wellington Estates CMXXIX S/D
Wellington Estates CMXXX S/D
Wellington Estates CMXXXI S/D
Wellington Estates CMXXXII S/D
Wellington Estates CMXXXIII S/D
Wellington Estates CMXXXIV S/D
Wellington Estates CMXXXV S/D
Wellington Estates CMXXXVI S/D
Wellington Estates CMXXXVII S/D
Wellington Estates CMXXXVIII S/D
Wellington Estates CMXXXIX S/D
Wellington Estates CMXL S/D
Wellington Estates CMXLI S/D
Wellington Estates CMXLII S/D
Wellington Estates CMXLIII S/D
Wellington Estates CMXLIV S/D
Wellington Estates CMXLV S/D
Wellington Estates CMXLVI S/D
Wellington Estates CMXLVII S/D
Wellington Estates CMXLVIII S/D
Wellington Estates CMXLIX S/D
Wellington Estates CML S/D
Wellington Estates CMLI S/D
Wellington Estates CMLII S/D
Wellington Estates CMLIII S/D
Wellington Estates CMLIV S/D
Wellington Estates CMLV S/D
Wellington Estates CMLVI S/D
Wellington Estates CMLVII S/D
Wellington Estates CMLVIII S/D
Wellington Estates CMLIX S/D
Wellington Estates CMLX S/D
Wellington Estates CMLXI S/D
Wellington Estates CMLXII S/D
Wellington Estates CMLXIII S/D
Wellington Estates CMLXIV S/D
Wellington Estates CMLXV S/D
Wellington Estates CMLXVI S/D
Wellington Estates CMLXVII S/D
Wellington Estates CMLXVIII S/D
Wellington Estates CMLXIX S/D
Wellington Estates CMLXX S/D
Wellington Estates CMLXXI S/D
Wellington Estates CMLXXII S/D
Wellington Estates CMLXXIII S/D
Wellington Estates CMLXXIV S/D
Wellington Estates CMLXXV S/D
Wellington Estates CMLXXVI S/D
Wellington Estates CMLXXVII S/D
Wellington Estates CMLXXVIII S/D
Wellington Estates CMLXXIX S/D
Wellington Estates CMLXXX S/D
Wellington Estates CMLXXXI S/D
Wellington Estates CMLXXXII S/D
Wellington Estates CMLXXXIII S/D
Wellington Estates CMLXXXIV S/D
Wellington Estates CMLXXXV S/D
Wellington Estates CMLXXXVI S/D
Wellington Estates CMLXXXVII S/D
Wellington Estates CMLXXXVIII S/D
Wellington Estates CMLXXXIX S/D
Wellington Estates CMXC S/D
Wellington Estates CMXCI S/D
Wellington Estates CMXCII S/D
Wellington Estates CMXCIII S/D
Wellington Estates CMXCIV S/D
Wellington Estates CMXCV S/D
Wellington Estates CMXCVI S/D
Wellington Estates CMXCVII S/D
Wellington Estates CMXCVIII S/D
Wellington Estates CM

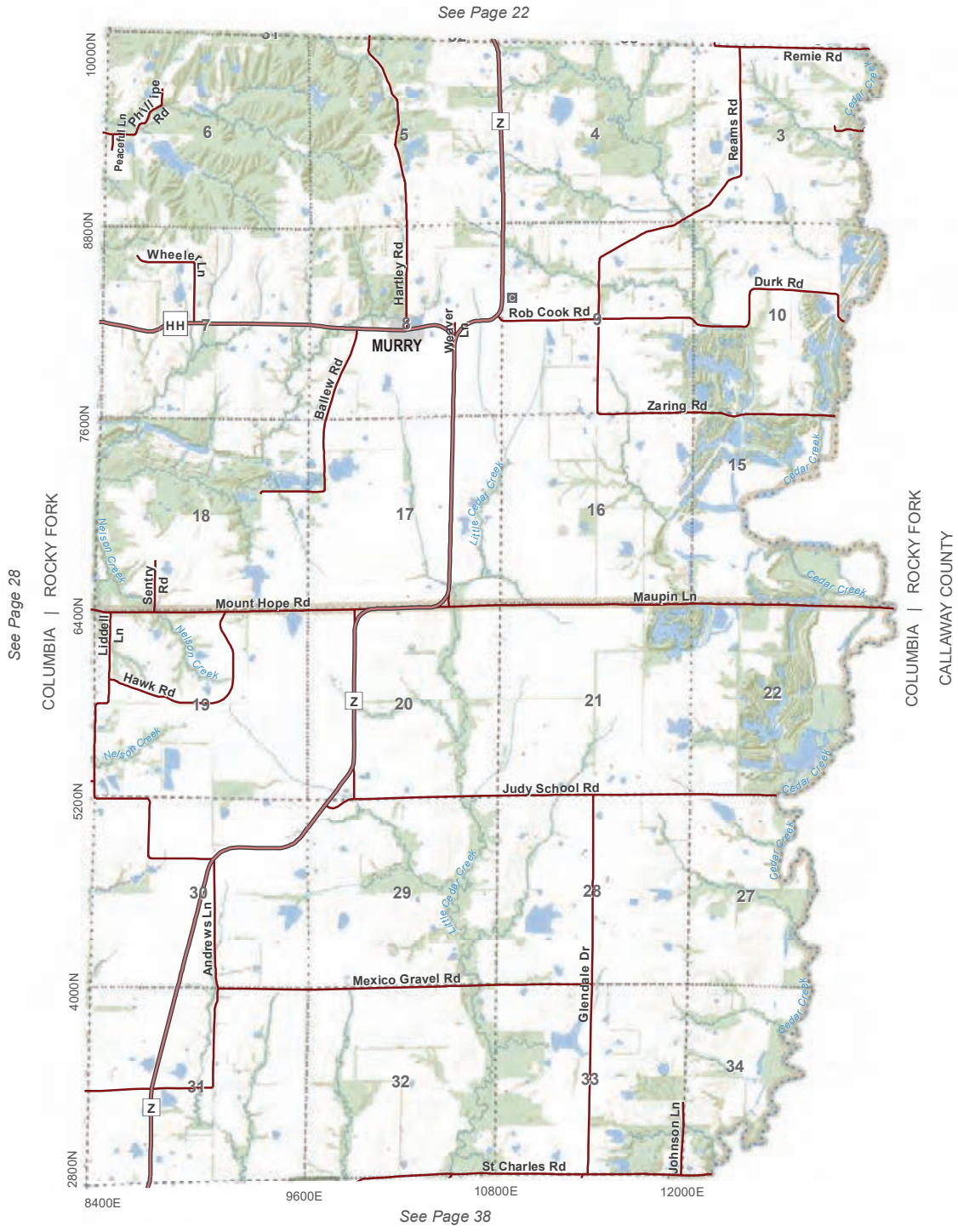

T.49N - R.11W.

Rocky Fork (SE) & Columbia (NE)

0 0.25 0.5 1
Miles

N

See Page 23

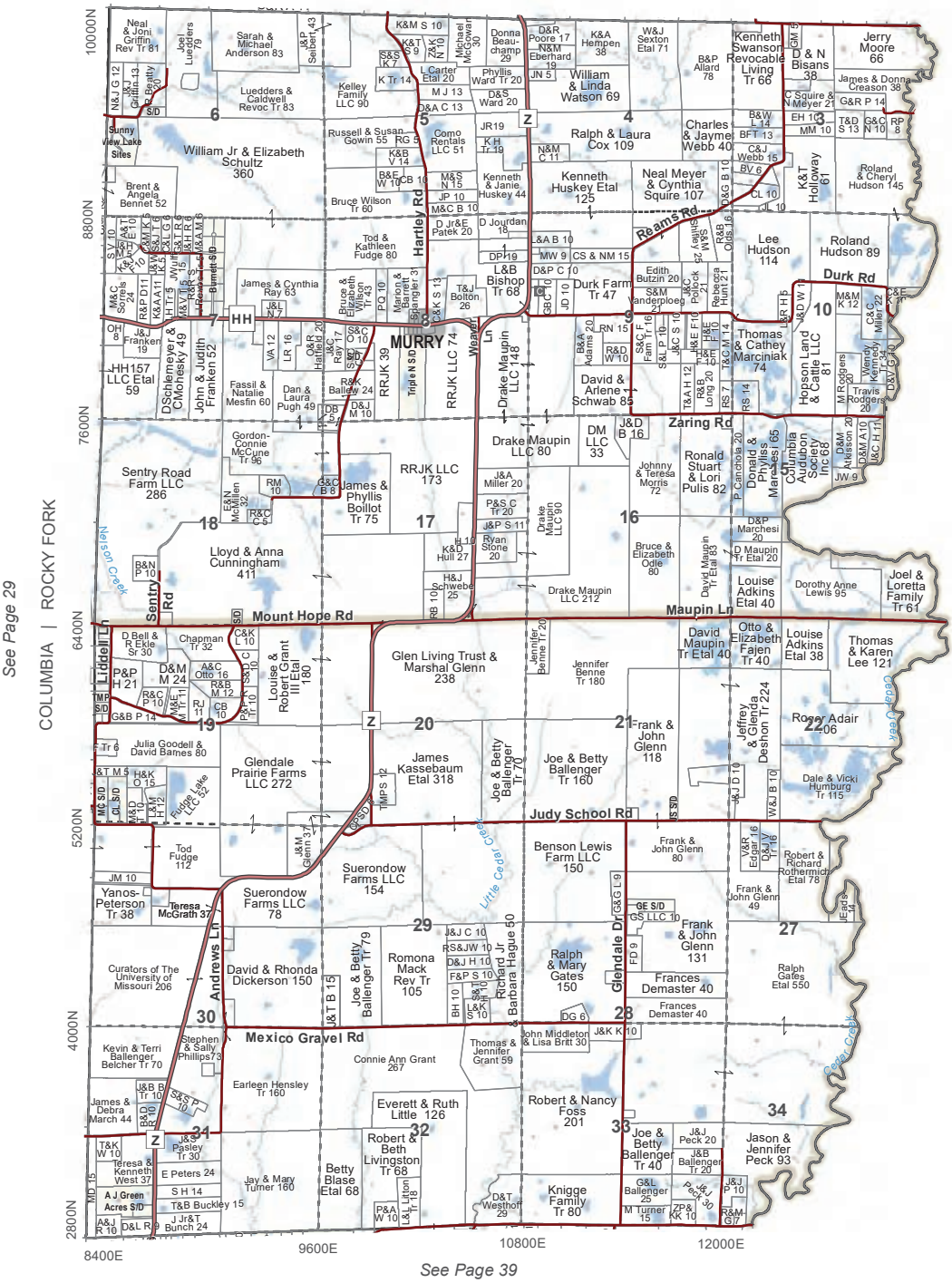

T.49N - R.11W.

N

0 0.25 0.5 1
Miles

Rocky Fork (SE) & Columbia (NE)



T.48N.- R.15W. & R.14W.

Katy (S & W)

0 0.25 0.5 1
Miles

N

***Note: Map rotated to fit on page.**

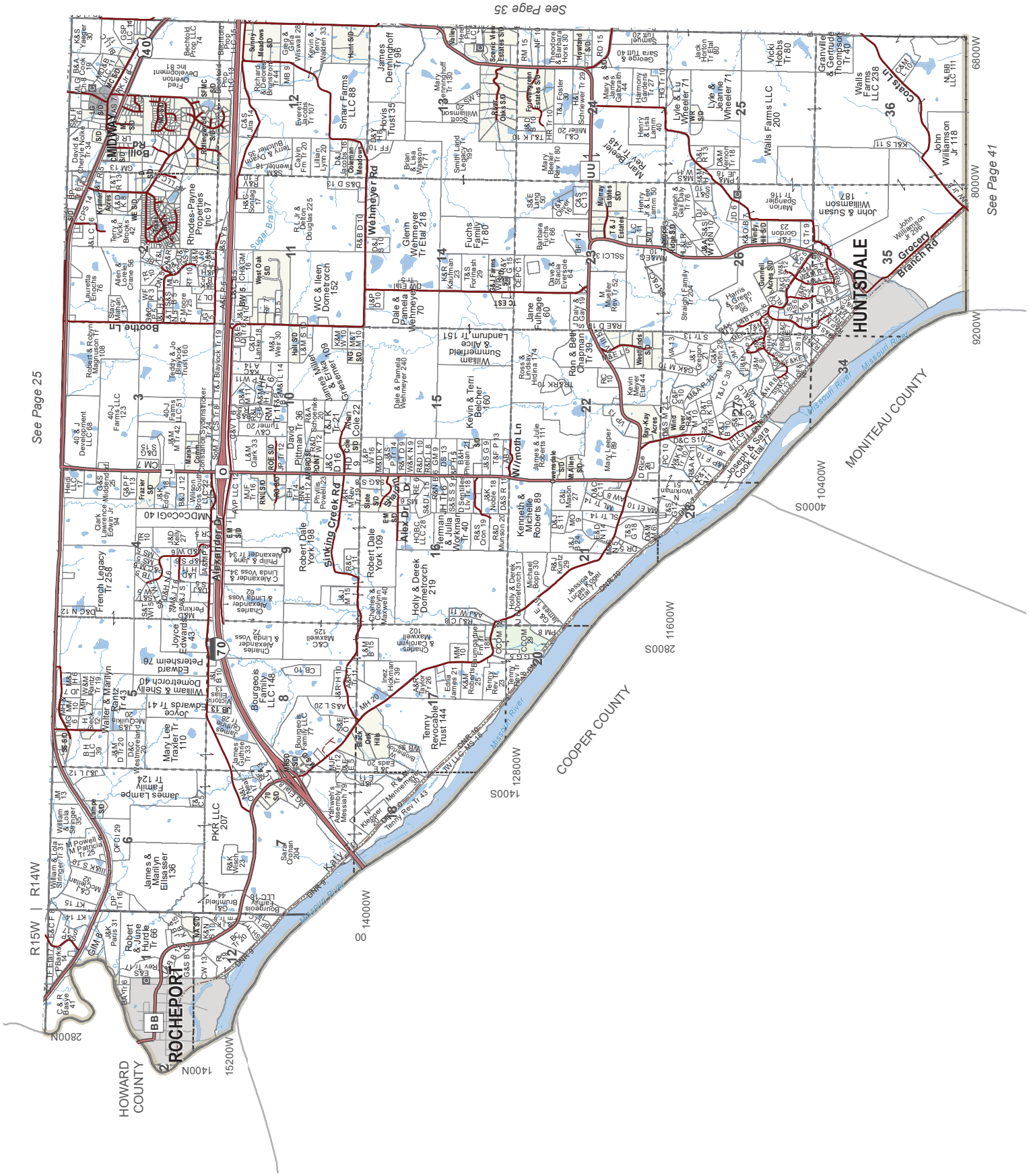

T.48N.- R.15W. & R.14W.



N

0 0.25 0.5 1

Miles

Katy (S & W)

*Note: Map rotated to fit on page.





T.48N - R.13W.

Katy (E), Missouri (S), & Columbia (SW)

0 0.25 0.5 1
Miles

N

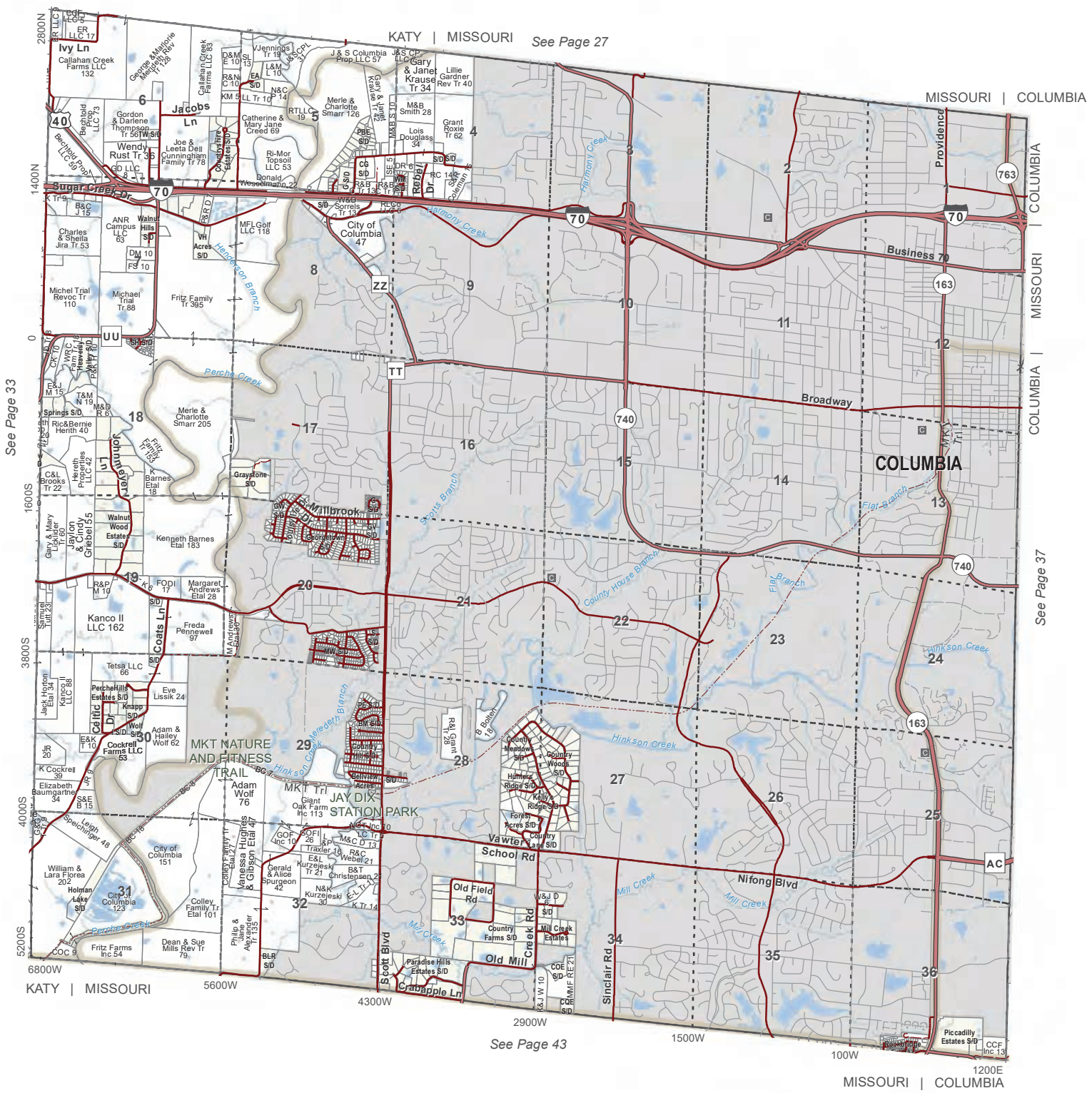
KATY | MISSOURI
See Page 27
MISSOURI | COLUMBIA
See Page 33
See Page 37
See Page 43
COLUMBIA
Ivy Ln
Jacobs Ln
Sugar Creek Dr
Johnmeyer Ln
Coats Ln
Celtic Dr
Scott Blvd
Old Mill Creek Rd
Sinclair Rd
Nifong Blvd
School Rd
Broadway
Business 70
Providence
Harmony Creek
Perche Creek
Hinkson Creek
Flat Branch
County House Branch
Scotts Branch
Henderson Branch
Millbrook Creek
MKT NATURE AND FITNESS TRAIL
MKT Trl
JAY DIX STATION PARK
Crabapple Ln
Old Field Rd
Paradise Hills Estates S/D
Mill Creek Estates
Country Farms S/D
Country Meadows S/D
Country Woods S/D
Hunters Ridge S/D
Kelly's Ridge S/D
Forest Acres S/D
Country Lane S/D
Piccadilly Estates S/D
Graystone S/D
Millbrook S/D
Walnut Wood Estates S/D
Perchell Hills Estates S/D
Knapp S/D
Wolf S/D
Cockrell Farms LLC 53
Kanco II LLC 162
Tetsa LLC 66
Kanco II LLC 88
Eve Lissik 24
Adam & Hailey Wolf 62
Adam Wolf 76
Freda Pennewell 97
Kenneth Barnes Etal 183
Merle & Charlotte Smarr 205
Fritz Family Tr 385
Michael Trial Revoc Tr 110
Michael Trial Tr 88
Charles & Sheila Jira Tr 53
ANR Campus LLC 63
MFL Golf LLC 118
City of Columbia 47
Wendy Rust Tr 36
Gordon & Darlene Thompson Tr 56
Joe & Leeta Dell Cunningham Family Tr 78
Ri-Mor Topsoil LLC 53
Donald Wesselmann 22
Catherine & Mary Jane Creed 69
Merle & Charlotte Smarr 126
Gary & Janet Krause Tr 34
Lillie Gardner Rev Tr 40
Grant Roxie Tr 62
M&B Smith 28
Lois Douglass 34
Callahan Creek Farms LLC 132
Callahan Creek Farms LLC 83
George & Marjorie Meyer Rev Tr 78
J & S Columbia Prop LLC 57
J&S CP LLC 3
Bechtold Prop LLC 69
Bechtold Prop LLC 73
Gd LLC 8
Gd LLC 5
ER LLC 17
Ric&Bernie Herith 40
Herith Properties LLC 42
C&L Brooks Tr 22
Jaylon & Cindy Gnebel 55
Gary & Mary Lou Miller Tr 60
Samuel Tutt 23
Margaret Andrews Etal 28
M Andrews Etal 140
Elizabeth Baumgartner 34
Jack Horton Etal 34
Leigh Spechinger 48
William & Lara Florea 202
Holman Lake S/D
City of Columbia 123
City of Columbia 151
Colley Family Tr Etal 101
Colley Family Tr Etal 27
Vanessa Hughes & Gibson Etal 47
Gerald & Alice Spurgeon 42
Philip & Jane Alexander Tr 135
Dean & Sue Mills Rev Tr 79
Fritz Farms Inc 54
Giant Oak Farm Inc 113
Christensen 21
Webel 21
Kurzejeski 30
Traxler 10
Kurzejeski 27
B Bonnett 18
R&J Grant 28
Saint Thomas Acres
Harmony Hills Estates S/D
Walnut Hills S/D
Vh Acres S/D
Sorrels Tr 13
Rc 143
Rc 144
Rc 145
Rc 146
Rc 147
Rc 148
Rc 149
Rc 150
Rc 151
Rc 152
Rc 153
Rc 154
Rc 155
Rc 156
Rc 157
Rc 158
Rc 159
Rc 160
Rc 161
Rc 162
Rc

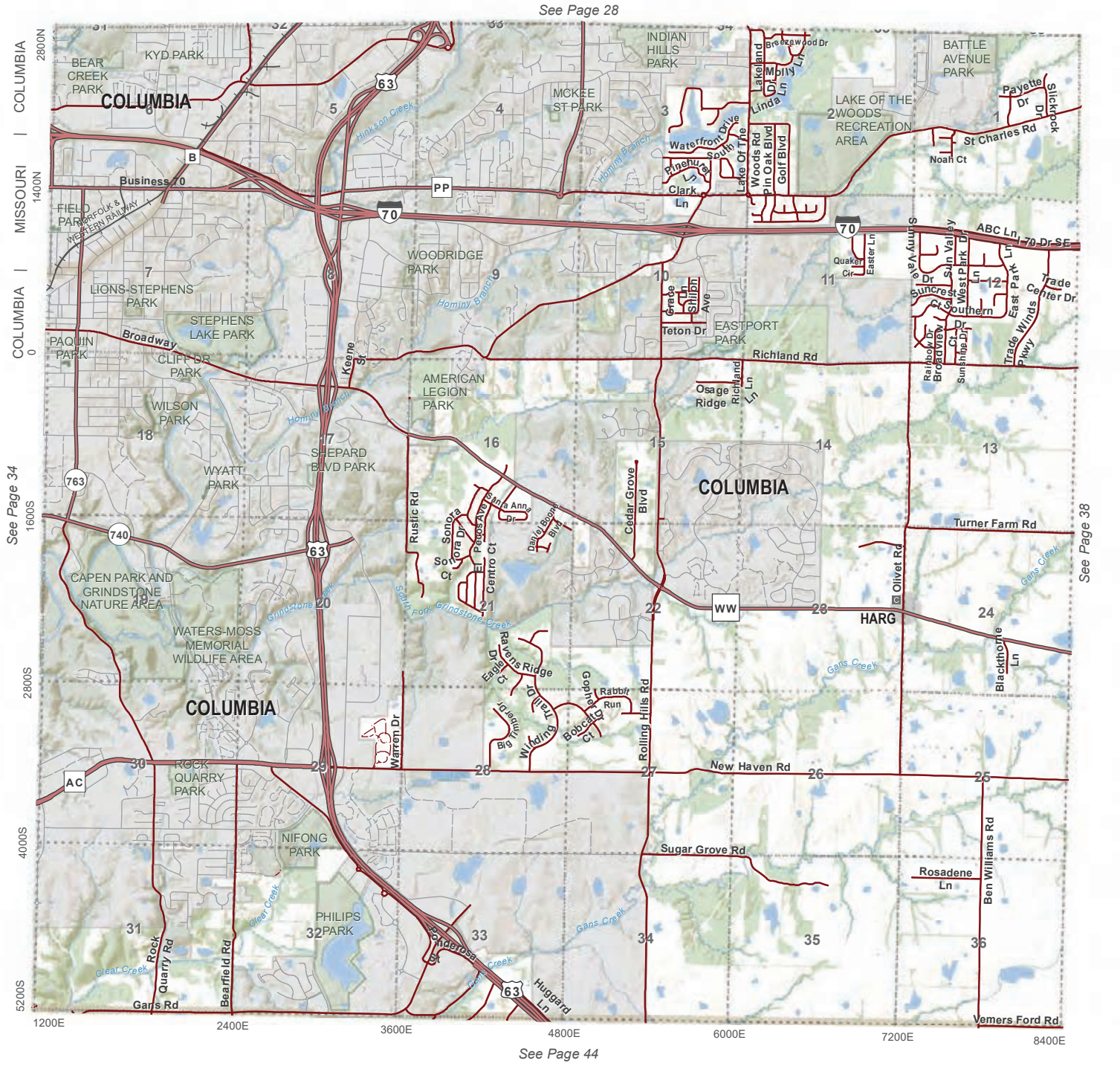

T.48N.- R.12W.

Missouri (E) & Columbia (SW)

0 0.25 0.5 1
Miles

N

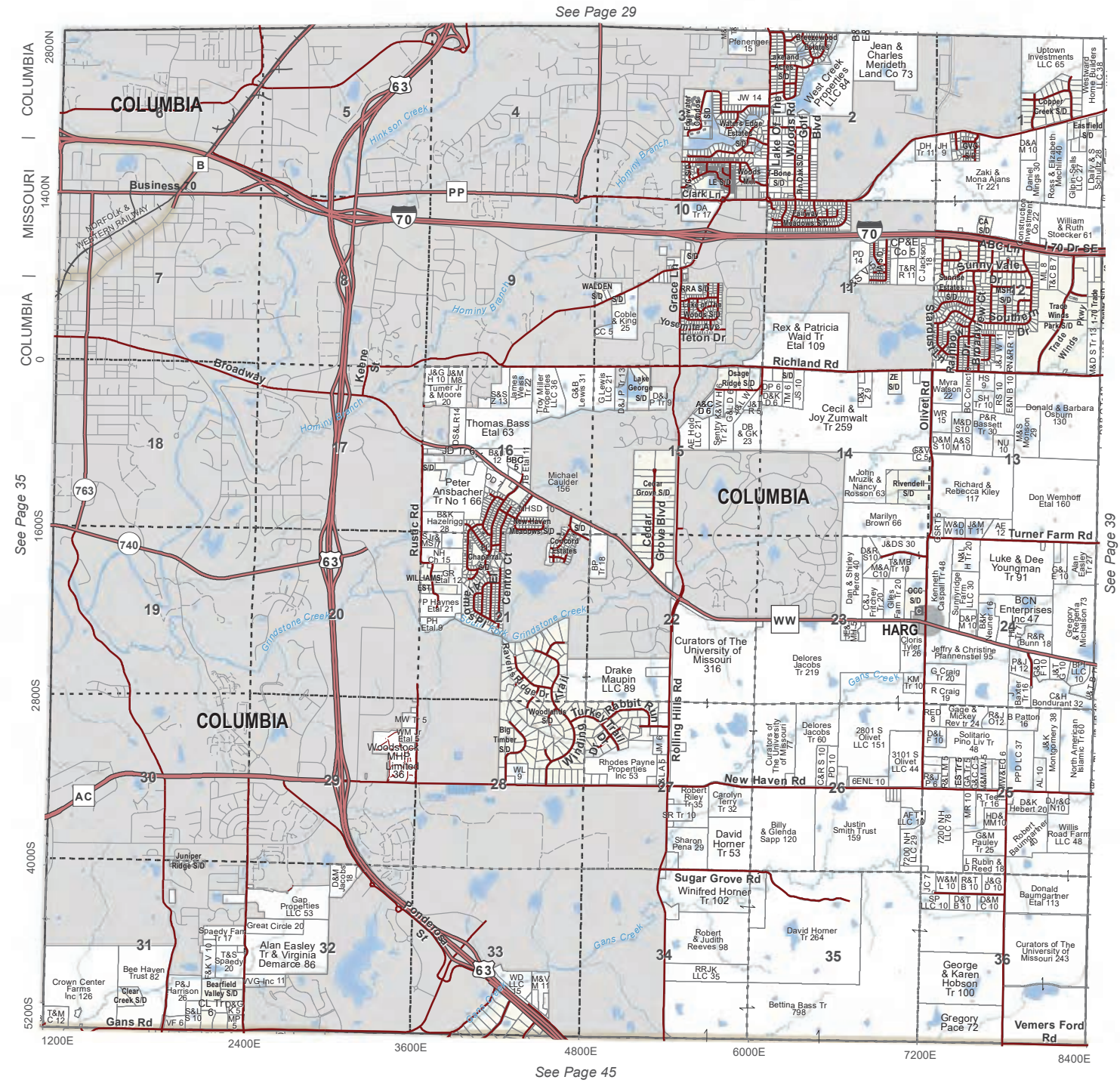

T.48N.- R.12W.



N

0 0.25 0.5 1
Miles

Missouri (E) & Columbia (SW)





T.48N.- R.11W.

Columbia (SE)

0 0.25 0.5 1
Miles

N

See Page 31

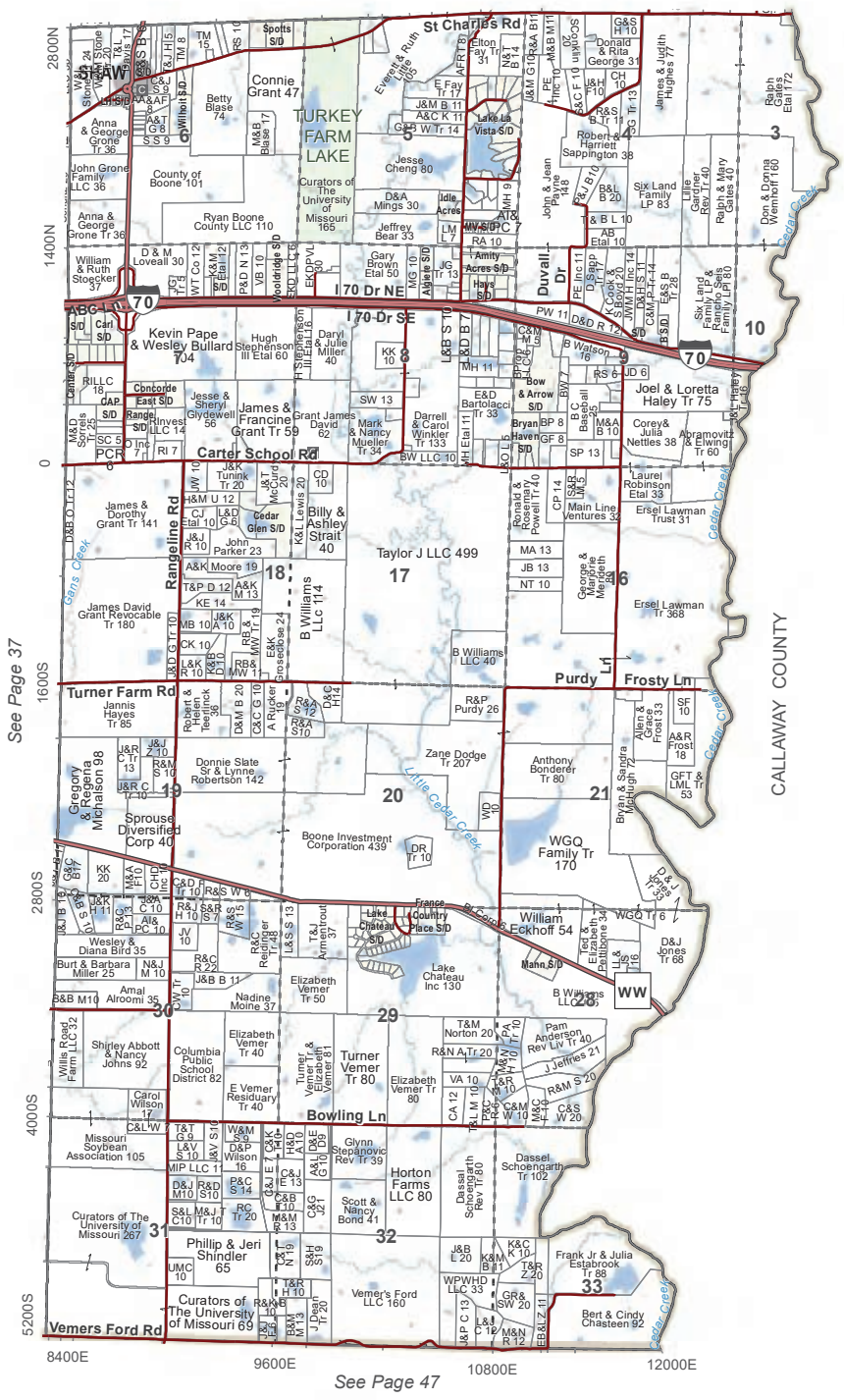

See Page 47

T.48N.- R.11W.

Columbia (SE)

N

0 0.25 0.5 1
Miles

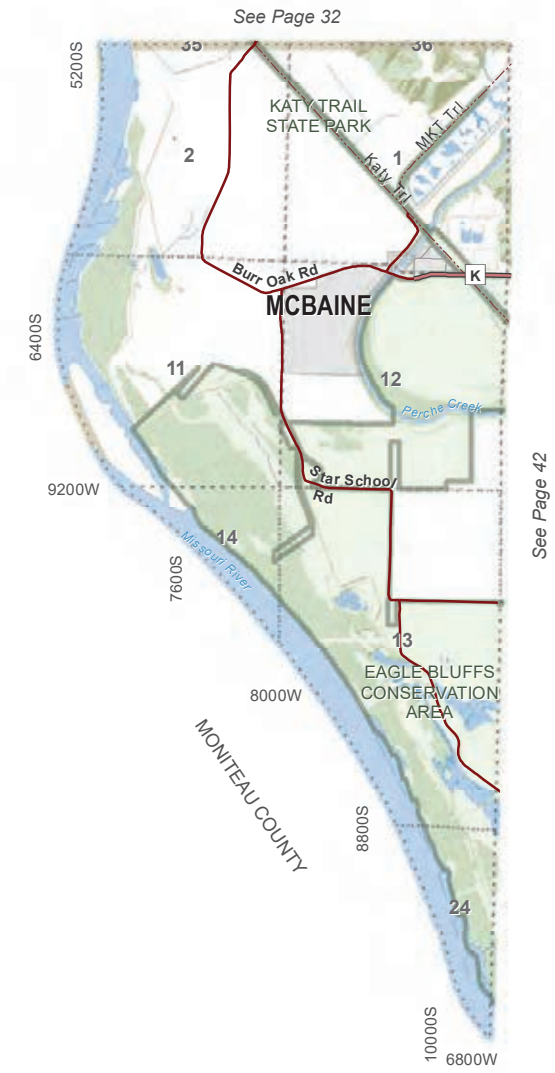



T.47N.- R.14W.

Rock Bridge (NW)

0 0.25 0.5 1
Miles

N

See Page 33

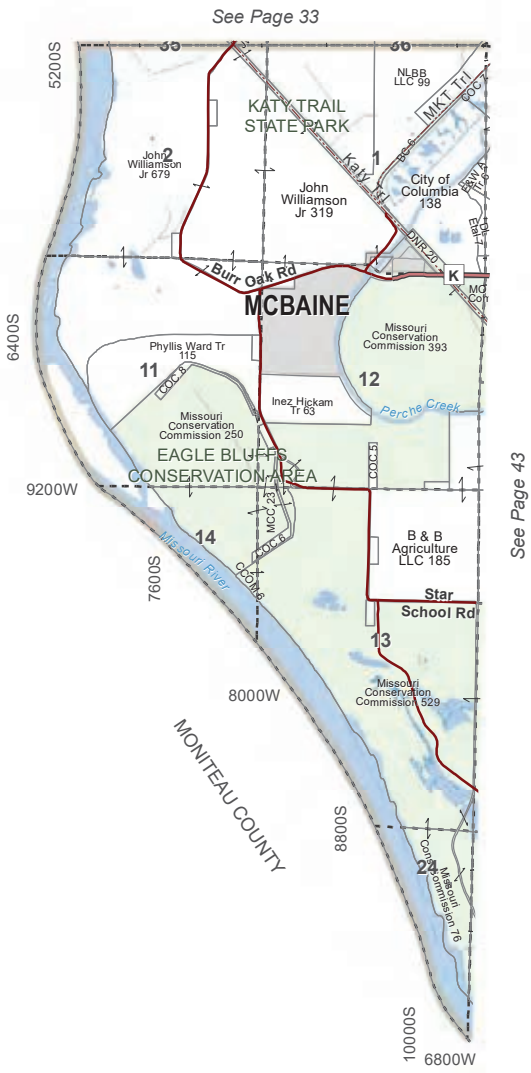

T.47N.- R.14W.



N

0 0.25 0.5 1
Miles

Rock Bridge (NW)



T.47N.- R.13W.

Rock Bridge (C) & Three Creeks (NW)

0 0.25 0.5 1
Miles

N

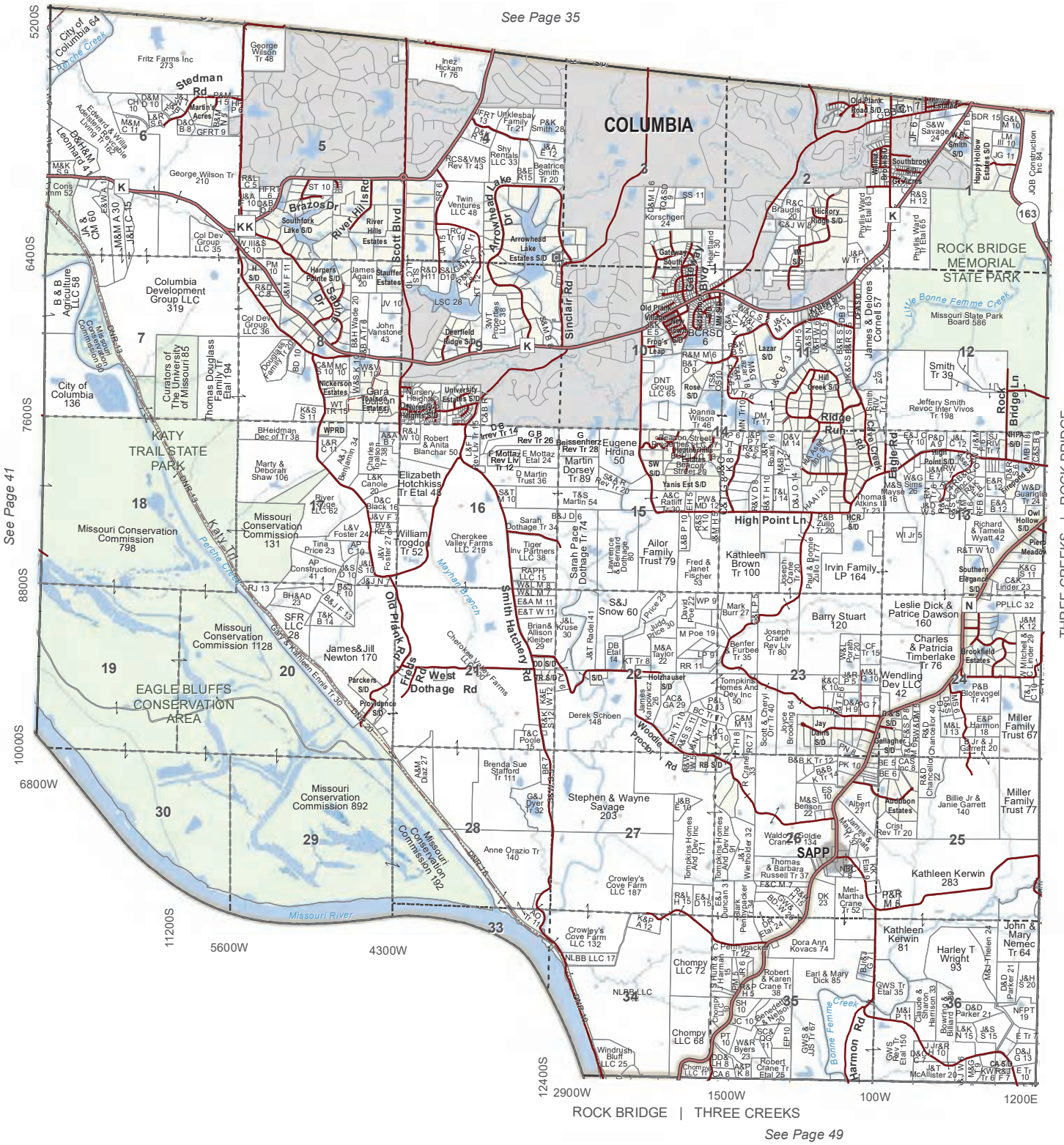
See Page 35
See Page 41
See Page 45
See Page 49
THREE CREEKS | ROCK BRIDGE
ROCK BRIDGE | THREE CREEKS
COLUMBIA
SAPP
ROCK BRIDGE MEMORIAL STATE PARK
KATY TRAIL STATE PARK
EAGLE BLUFFS CONSERVATION AREA
Missouri River
Perche Creek
Bonne Femme Creek
Little Bonne Femme Creek
Maylard Branch
Cedar Creek
Stedman Rd
West Dothage Rd
Old Plank Rd
Smith Hatchery Rd
Sinclair Rd
Scott Blvd
River Hills Dr
Arrowhead Lake Dr
Gans & Kathleen Ennis Tr 30
Missouri Conservation Commission 1128
Missouri Conservation Commission 892
Missouri Conservation Commission 131
Missouri Conservation Commission 798
Missouri Conservation Commission 192
City of Columbia 64
City of Columbia 136
Columbia Development Group LLC 319
Curators of The University of Missouri 85
Thomas Douglass Family Trust Etal 194
B & B Agriculture LLC 58
Fritz Farms Inc 273
George Wilson Tr 48
George Wilson Tr 210
Inez Hickam Tr 76
Twin Ventures LLC 48
Shy Rentals LLC 33
Beatrice Smith Tr 20
Arrowhead Lake Estates S/D
Southfork Lake S/D
River Hills Estates
Harpers Pointe S/D
Stauffer Estates
Deerfield Ridge S/D
Nickerson Estates
University Estates S/D
Eugene Hrdina 50
Martin Dorsey Tr 89
Elizabeth Hotchkiss Tr Etal 48
Robert & Anita Blanchar 50
Cherokee Valley Farms LLC 219
William Trogdon Tr 52
Sarah Pace Dothage Tr 74
Sarah Dothage Tr 34
Tiger Inv Partners LLC 38
RAPH LLC 15
Ailor Family Trust 79
S&J Snow 60
Kathleen Brown Tr 100
High Point Ln
Irvin Family LP 164
Barry Stuart 120
Leslie Dick & Patrice Dawson 160
Charles & Patricia Timberlake Tr 76
Wendling Dev LLC 42
Miller Family Trust 67
Miller Family Trust 77
Billie Jr & Janie Garrett 140
Kathleen Kerwin 283
Kathleen Kerwin 81
Harley T Wright 93
John & Mary Nemec Tr 64
Stephen & Wayne Savage 203
Derek Schoen 148
Brenda Sue Stafford Tr 111
Anne Orazio Tr 140
Crowley's Cove Farm LLC 187
Crowley's Cove Farm LLC 132
NLBB LLC 17
NLBB LLC
Chompy LLC 72
Chompy LLC 68
Windrush Bluff LLC 25
Dora Ann Kovacs 74
Earl & Mary Dick 85
Robert & Karen Crane Tr 38
Thomas & Barbara Russell Tr 37
Waldo Crane 134
Goldie 134
Benson 22
Albert 27
Audubon Estates
Crist Rev Tr 20
Jay Dains S/D
Gallagher S/D
Brookfield Estates
P&B Blotevogel Tr 41
Joseph Crane Rev Liv Tr 80
Benfer & Furbee Tr 35
Tompkins Homes And Dev Inc 50
Tompkins Homes And Dev Inc 171
Tompkins Homes And Dev Inc
Wiethölder 32
Scott & Cheryl Crane 64
Joyce Brooking 64
Jeffery Smith Revoc Inter Vivos Tr 198
Missouri State Park Board 586
James & Delores Cornell 57
Smith Tr 39
Ridge Run
Hill Creek S/D
Lazar S/D
Gateway South S/D
Old Plank Village S/D
Old Plank Road S/D
Southbrook Subdivision
Happy Hollow Estates S/D
Phyllis Ward Tr Etal 63
Phyllis Ward Tr Etal 65
Hickory Ridge S/D
Rock Bridge Ln
Eagle Rd
Pine Meadow
Owl Hollow S/D
Richard & Tamela Wyatt 42
Southern Elegance S/D
Mayse 26
Thomas Atkins III 16
Joanna Wilson Tr 46
Rose S/D
Yanis Est S/D
Beacon Street Properties LLC 27
Martin Dorsey Tr 89
Eugene Hrdina 50
Weissenfluh Rev Tr 28
Mottaz Rev Liv Tr 12
E Mottaz Etal 24
D Martin Trust 36
Irrey Tr 14
Lawrence & Dothage 80
Fred & Janet Fischer 53
Joseph Crane Tr 20
Paul & Bonnie Zullo Tr 77
Zullo Tr 20
Mark Burr 27
David Poe 2
M Poe 19
Price 23
Price 30
Holzhauser S/D
Jay Price 30
Derek Schoen 148
Woodie Procter Rd
Fields Rd
Providence S/D
Parcher S/D
Cherokee Valley Farms
Brian & Allison Kleiber 29
Kruse 30
Radel 41
Taylor 22
Foster 27
Foster 24
Trogdon Tr 52
Ingle 30
Jill Newton 170
SFR LLC 28
Jim Newton 28
Jason Ennis Tr 30
Ennis Tr 30
Diaz 27
Dothage Tr 74
Dothage Tr 34
Dothage 80
Martin 54
Martin Trust 36
Martin Dorsey Tr 89
Weissenfluh Rev Tr 28
Mottaz Rev Liv Tr 12
Mottaz Etal 24
Irrey Tr 14
Rev Tr 26
Rev Tr 20
Rev Tr 28
Rev Tr 74

See Page 36

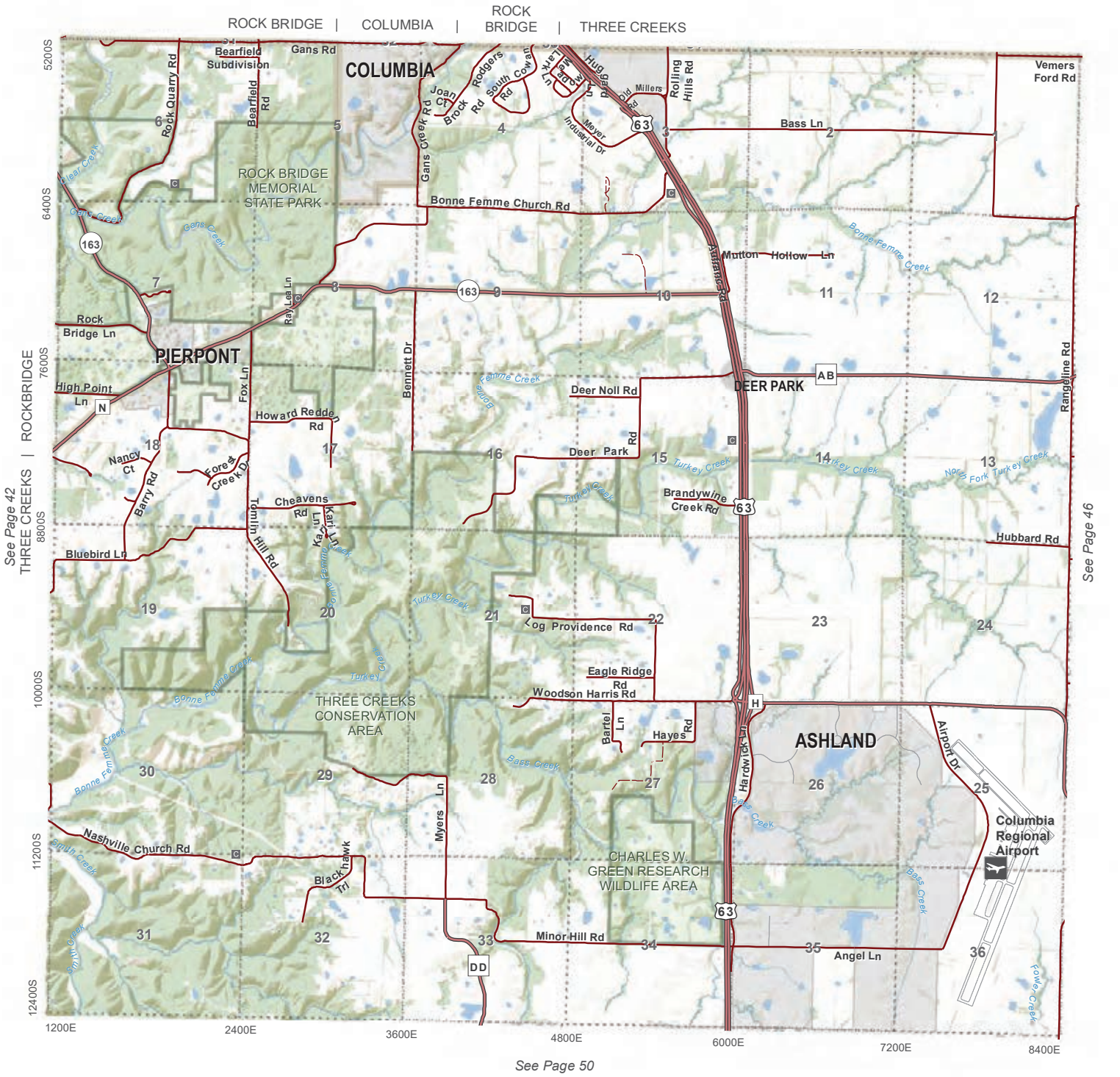

See Page 42 THREE CREEKS | ROCKBRIDGE

See Page 46

See Page 50



T.47N.- R.12W.

Rock Bridge (NE), Three Creeks (N) & Columbia

0 0.25 0.5 1
Miles

N

See Page 37

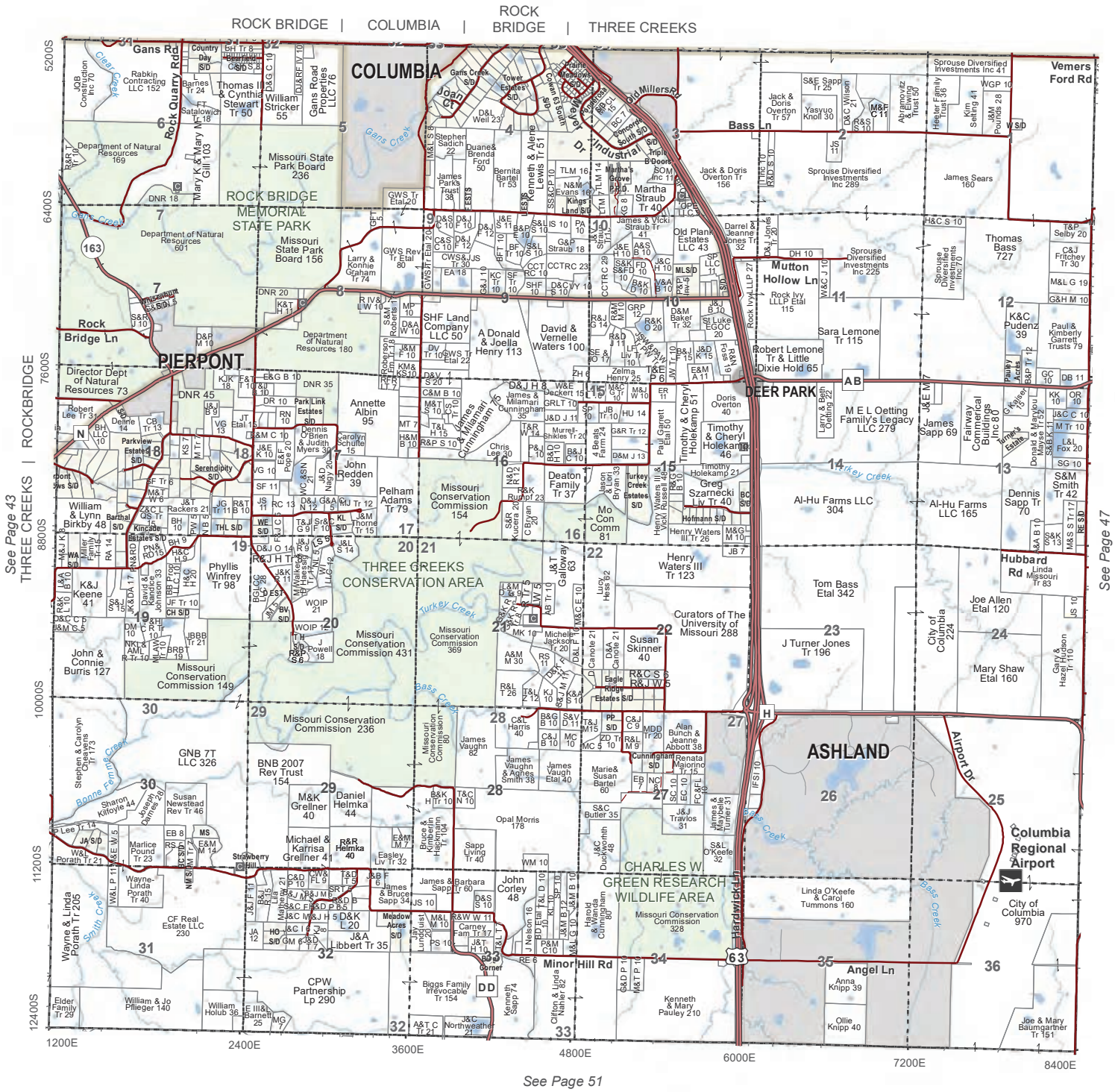
ROCK BRIDGE | COLUMBIA | ROCK BRIDGE | THREE CREEKS
COLUMBIA
PIERPONT
ROCK BRIDGE MEMORIAL STATE PARK
THREE CREEKS CONSERVATION AREA
DEER PARK
ASHLAND
CHARLES W GREEN RESEARCH WILDLIFE AREA
Columbia Regional Airport
Gans Rd
Rock Quarry Rd
Rock Bridge Ln
Bass Ln
Mutton Hollow Ln
Hubbard Rd
Minor Hill Rd
Angel Ln
Hardwick Ln
Airport Dr
Vemers Ford Rd
Gans Creek
Turkey Creek
Bass Creek
Bonne Femme Creek
Smith Creek
Missouri State Park Board 236
Missouri State Park Board 156
Missouri Conservation Commission 154
Missouri Conservation Commission 431
Missouri Conservation Commission 149
Missouri Conservation Commission 236
Missouri Conservation Commission 328
Missouri Conservation Commission 369
Al-Hu Farms LLC 304
Al-Hu Farms LLC 165
Tom Bass Etal 342
J Turner Jones Tr 196
Curators of The University of Missouri 288
Columbia 970
Columbia 224
Sara Lemone Tr 115
Robert Lemone Tr & Little Dixie Hold 65
M E L Oetting Family's Legacy LLC 279
Martha Straub Tr 40
Timothy & Cheryl Holekamp 46
Greg Szarnecki Liv Tr 40
Henry Waters III Tr 123
Susan Skinner 40
Deaton Family Tr 37
A Donald & Joella Henry 113
David & Vernelle Waters 100
SHF Land Company LLC 50
Old Plank Estates LLC 43
Rock Ivy LLLP 27
Rock Ivy LLLP Etal 115
Sprouse Diversified Investments Inc 225
Sprouse Diversified Investments Inc 289
Sprouse Diversified Investments Inc 70
Sprouse Diversified Investments Inc 41
Jack & Doris Overton Tr 156
Jack & Doris Overton Tr 57
Yasyuo Knoll 30
Thomas Bass 727
K&C Pudenz 39
Paul & Kimberly Garrett Trusts 79
Dennis Sapp Tr 70
S&M Smith Tr 42
Joe Allen Etal 120
Mary Shaw Etal 160
Columbia Regional Airport
City of Columbia 970
Linda O'Keefe & Carol Tummons 160
Anna Knipp 39
Ollie Knipp 40
Joe & Mary Baumgartner Tr 151
Kenneth & Mary Pauley 210
Harold & Wanda Cunningham 80
Kenneth Sapp 74
Clifton & Linda Nahler 82
Biggs Family Irrevocable Tr 154
CPW Partnership Lp 290
Wayne & Linda Porath Tr 205
Wayne-Linda Porath Tr 40
CF Real Estate LLC 230
Michael & Karrisa Grellner 41
M&K Grellner 40
Daniel Helmka 44
R&R Helmka 40
BNB 2007 Rev Trust 154
GNB 7T LLC 326
Phyllis Winfrey Tr 98
K&J Keene 41
John & Connie Burris 127
William & Lynn Birkby 48
Director Dept of Natural Resources 73
Department of Natural Resources 601
Department of Natural Resources 180
Department of Natural Resources 169
Mary K & Mary Gill 103
Thomas L & Cynthia Stewart Tr 50
William Stricker 55
Gans Road Properties LLC 76
Annette Albin 95
John Redden 39
Pelham Adams Tr 79
Larry & Konnie Graham Tr 74
Stephen Sadich 22
Duane & Brenda Ford 50
Bernita Bartel Tr 53
James Parks Trust 38
Kenneth & Alene Lewis Tr 51
James & Vicki Straub Tr 41
Darrel & Jeanne Jones Tr 32
Martha's Grove P.U.D.
Triple B Doors
Prairie Meadows S/D
Tower Estates S/D
Joan Ct
Industrial Dr
Old Millers Rd
Mo Con Comm 81
Jason & Lori Bryan 33
Turkey Creek Estates S/D
Hofmann S/D
Henry Waters III Tr 26
Henry Waters III Tr 123
Eagle Ridge Estates S/D
Cunningham S/D
Meadow Acres S/D
Parkview Estates S/D
Park Link Estates S/D
Serendipity S/D
Kincade Estates S/D
Barthal S/D
Carolyn Schulte 15
Dennis O'Brien & Judith Myers 30
Murrell-Shikles Tr 20
Chris Lee 30
Timothy Holekamp 21
Timothy & Cheryl Holekamp 51
Doris Overton 40
Paul Garrett Etal 50
4 Beats Farm 24
Larry & Bett Oetting 22
Rackers 21
Barbara Sapp 34
Sapp Living Tr 40
John Corley 48
Opal Morris 178
Marie & Susan Bartel 60
Alan Bunch & Jeanne Abbott 38
Renata Maiorino 15
James & Maybelle Turner 51
S&S Butler 35
S&L O'Keefe 32
Susan Newstead Rev Tr 46
Sharon Kilfoyle 44
Joseph James 28
Marlice Pound Tr 23
Wayne-Linda Porath Tr 40
Elder Family Tr 29
William & Jo Pflieger 140
William Holub 36
E III & Barnett 25
A&T C Tr 21
J&C Northweather 21
Missouri Conservation Commission
Missouri Conservation Commission
Missouri Conservation Commission

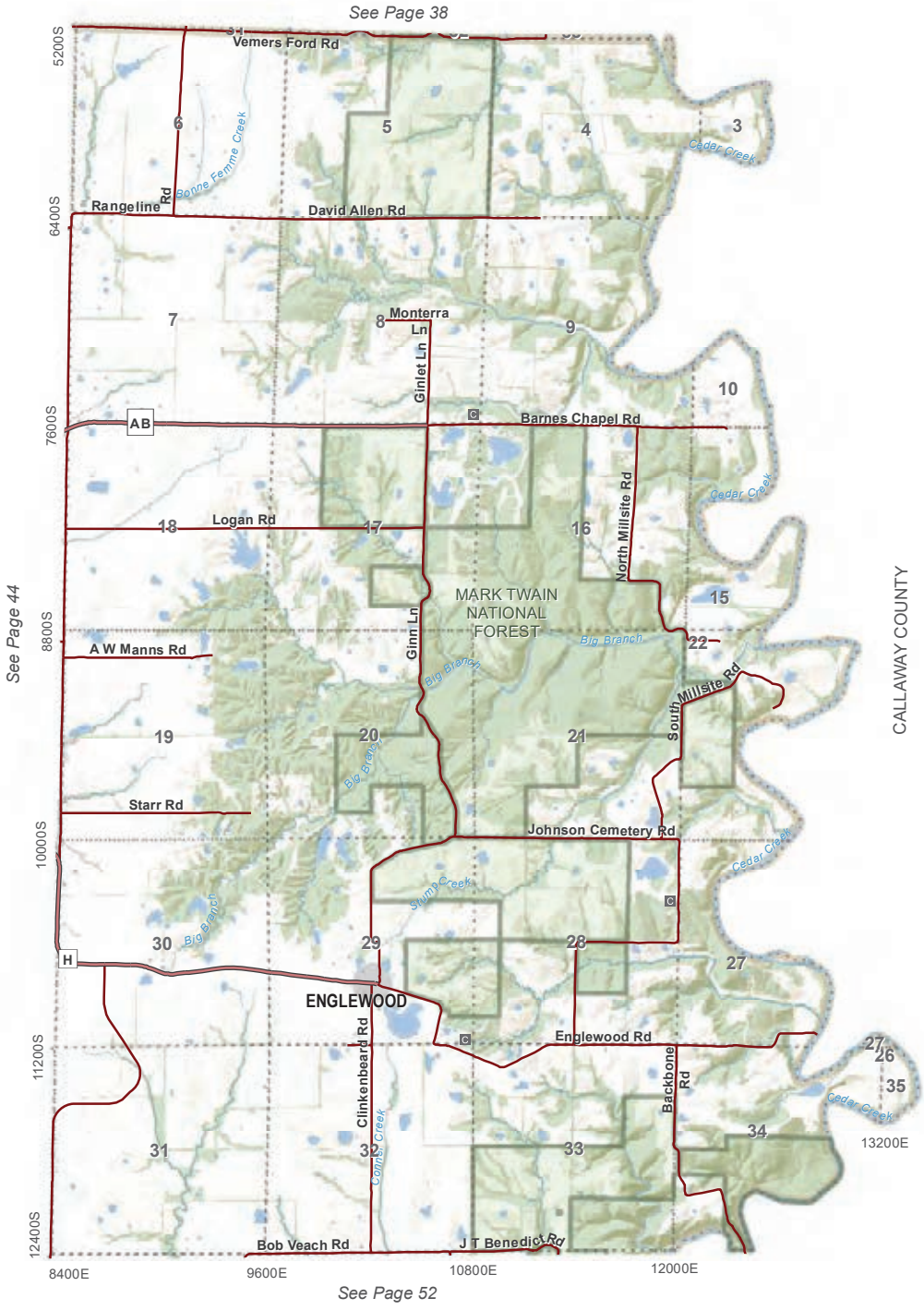

T.47N.- R.11W.

Three Creeks (NE)

0 0.25 0.5 1
Miles

N

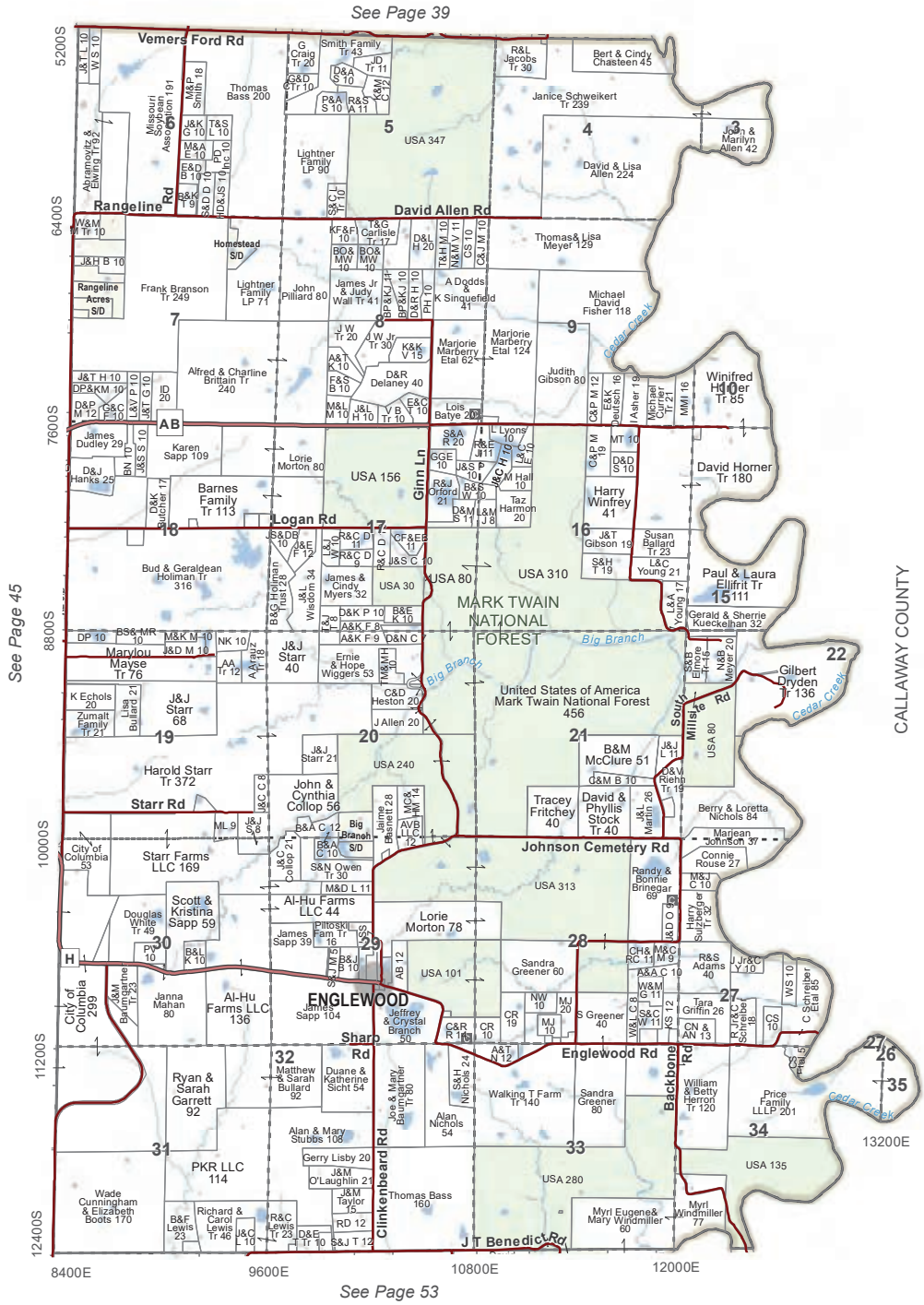

T.47N.- R.11W.



N

0 0.25 0.5 1
Miles

Three Creeks (NE)

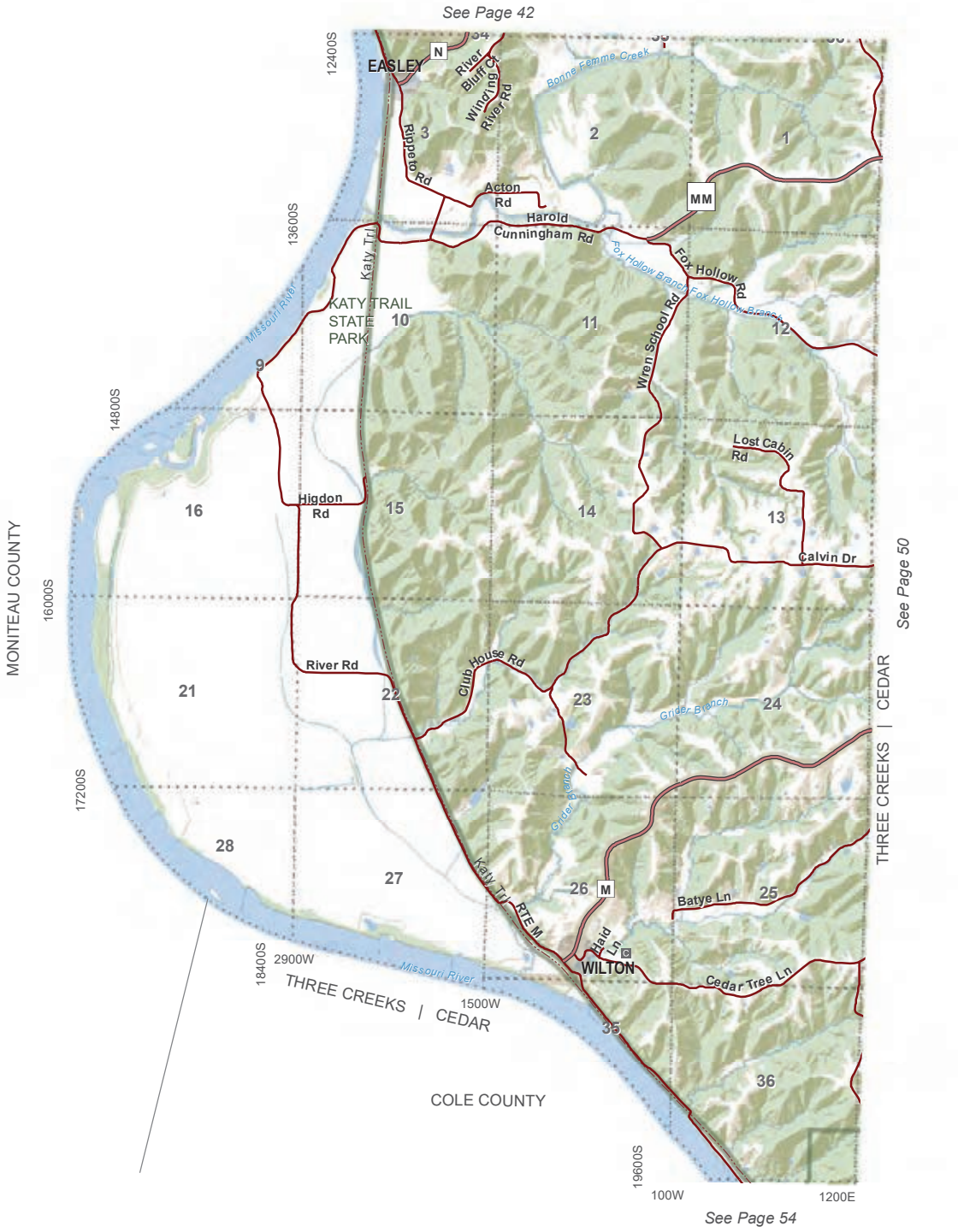



T.46N.- R.13W.

Three Creeks (SW) & Cedar (NW)

0 0.25 0.5 1
Miles

N

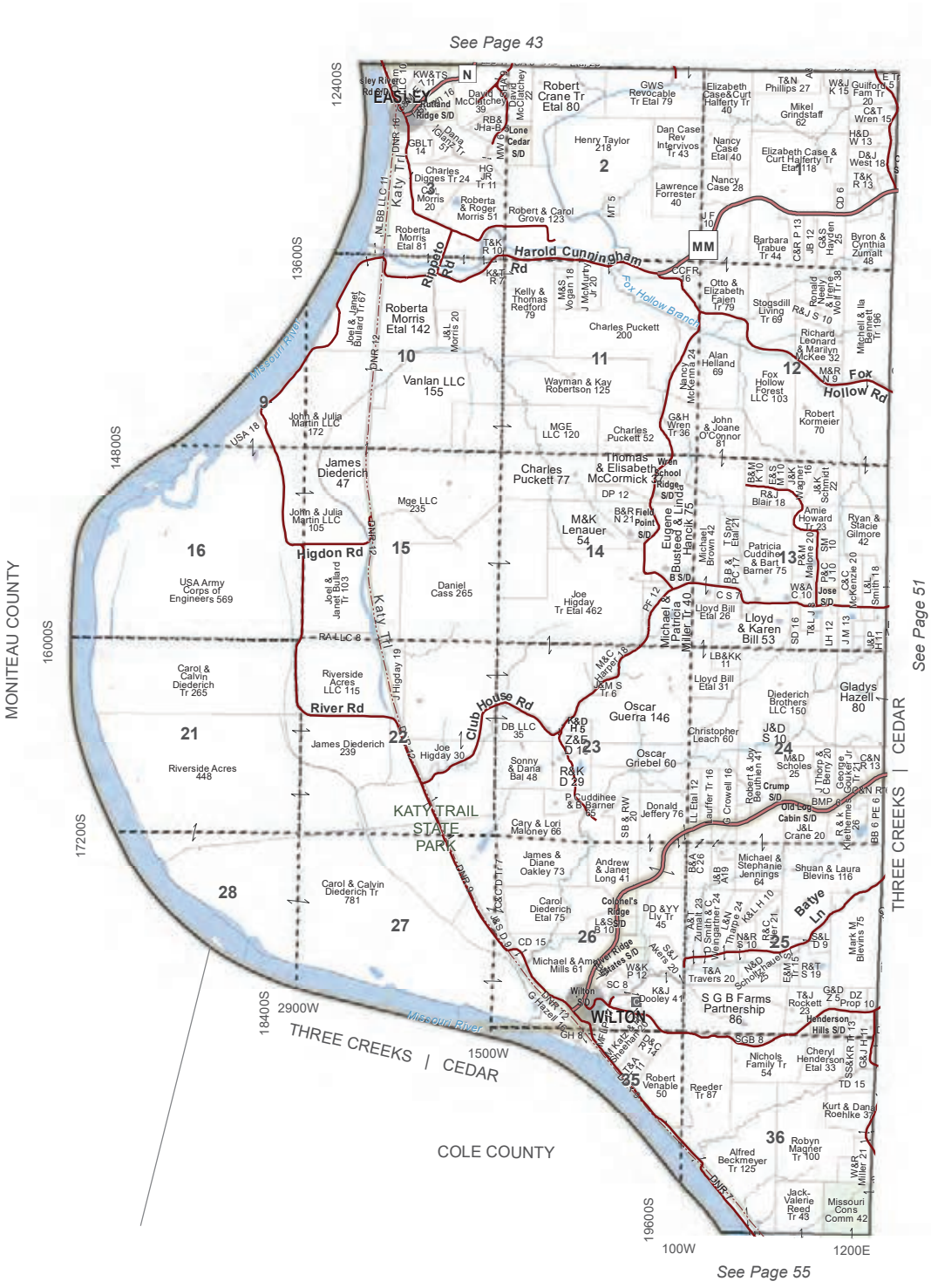
See Page 43
See Page 51
See Page 55
MONITEAU COUNTY
THREE CREEKS | CEDAR
COLE COUNTY
THREE CREEKS | CEDAR
EASLEY
WILTON
KATY TRAIL STATE PARK
Missouri River
Missouri River
Higdon Rd
River Rd
Club House Rd
Harold Cunningham Rd
Ripplebo Rd
Fox Hollow Rd
Batye Ln
Fox Hollow Branch
Katy Trl
USA 18
12400S
13600S
14800S
16000S
17200S
18400S
2900W
1500W
100W
1200E
19600S
9
10
11
12
13
14
15
16
21
22
23
24
25
26
27
28
35
36
2
1
MM
N
Robert Crane Tr Etal 80
GWS Revocable Tr Etal 79
Elizabeth Case&Curt Halferty Tr 40
T&N Phillips 27
W&J K 15 Guilford Farm Tr 20
Mikel Grindstaff 62
C&T Wren 15
H&D W 13
D&J West 18
T&K R 13
Elizabeth Case & Curt Halferty Tr Etal 118
Nancy Case Etal 40
Dan Case Rev Intervivos Tr 43
Henry Taylor 218
Nancy Case 28
Lawrence Forrester 40
Robert & Carol Grove 123
Roberta Morris Etal 81
Roberta & Roger Morris 51
Charles Digges Tr 24
Carl Morris 20
Barbara Trabue Tr 44
Byron & Cynthia Zumalt 48
Otto & Elizabeth Fajen Tr 79
Stogsdill Living Tr 69
Richard Leonard & Marilyn McKee 32
Mitchell & Ila Bennett Tr 195
Roberta Morris Etal 142
Vanlan LLC 155
Wayman & Kay Robertson 125
Alan Helland 69
Fox Hollow Forest LLC 103
Robert Kormeier 70
John & Joanne O'Connor 81
Charles Puckett 200
Kelly & Thomas Redford 79
Charles Puckett 77
Thomas & Elisabeth McCormick 75
Eugene & Linda Busteed & Hancik 75
Amie Howard Tr 23
Ryan & Stacie Gilmore 42
Patricia Cuddihee & Bart Barner 75
Lloyd & Karen Bill 53
Lloyd Bill Etal 26
Lloyd Bill Etal 31
Gladys Hazell 80
Diederich Brothers LLC 150
Oscar Guerra 146
Oscar Griebel 60
Christopher Leach 60
Sonny & Dana Bal 48
Donald Jeffery 76
Cary & Lori Maloney 66
Michael & Stephanie Jennings 64
Shuan & Laura Blevins 116
James & Diane Oakley 73
Andrew & Janet Long 41
Carol Diederich Etal 75
Michael & Amy Mills 61
Wilton 30
S G B Farms Partnership 86
Nichols Family Tr 54
Cheryl Henderson Etal 33
Robert Venable 50
Reeder Tr 67
Alfred Beckmeyer Tr 125
Robyn Magner Tr 100
Kurt & Dana Roehlke 37
Jack-Valerie Reed Tr 43
Missouri Cons Comm 42
John & Julia Martin LLC 172
James Diederich 47
Mge LLC 235
John & Julia Martin LLC 105
USA Army Corps of Engineers 569
Daniel Cass 265
Joe Higday Tr Etal 462
Michael & Patricia Miller Tr 40
Riverside Acres LLC 115
Carol & Calvin Diederich Tr 265
James Diederich 239
Joe Higday 30
Riverside Acres 448
Carol & Calvin Diederich Tr 781
Michael & Mary Ann Higday 40
Joel & Janet Bullard Tr 67
Joel & Janet Bullard Tr 103
Joel & Janet Bullard Tr 12
Mge LLC 120
Charles Puckett 52
Michael Brown 42
Jose 10
Oak Grove 20
Lloyd Bill Etal 12
Michael & Stephanie Jennings 64
Shuan & Laura Blevins 116
Mark M. Blevins 75
Robert & Joy Beckmeyer 41
Crump
Old Log Cabin S/D
BMP 6
Henderson Hills S/D
Colonel's Ridge S/D
Wren School Ridge S/D
Field Point S/D
Rock Creek S/D
Akers S/D
Cedar Lake S/D
Rock Creek S/D
Rock Creek S/D
Rock Creek

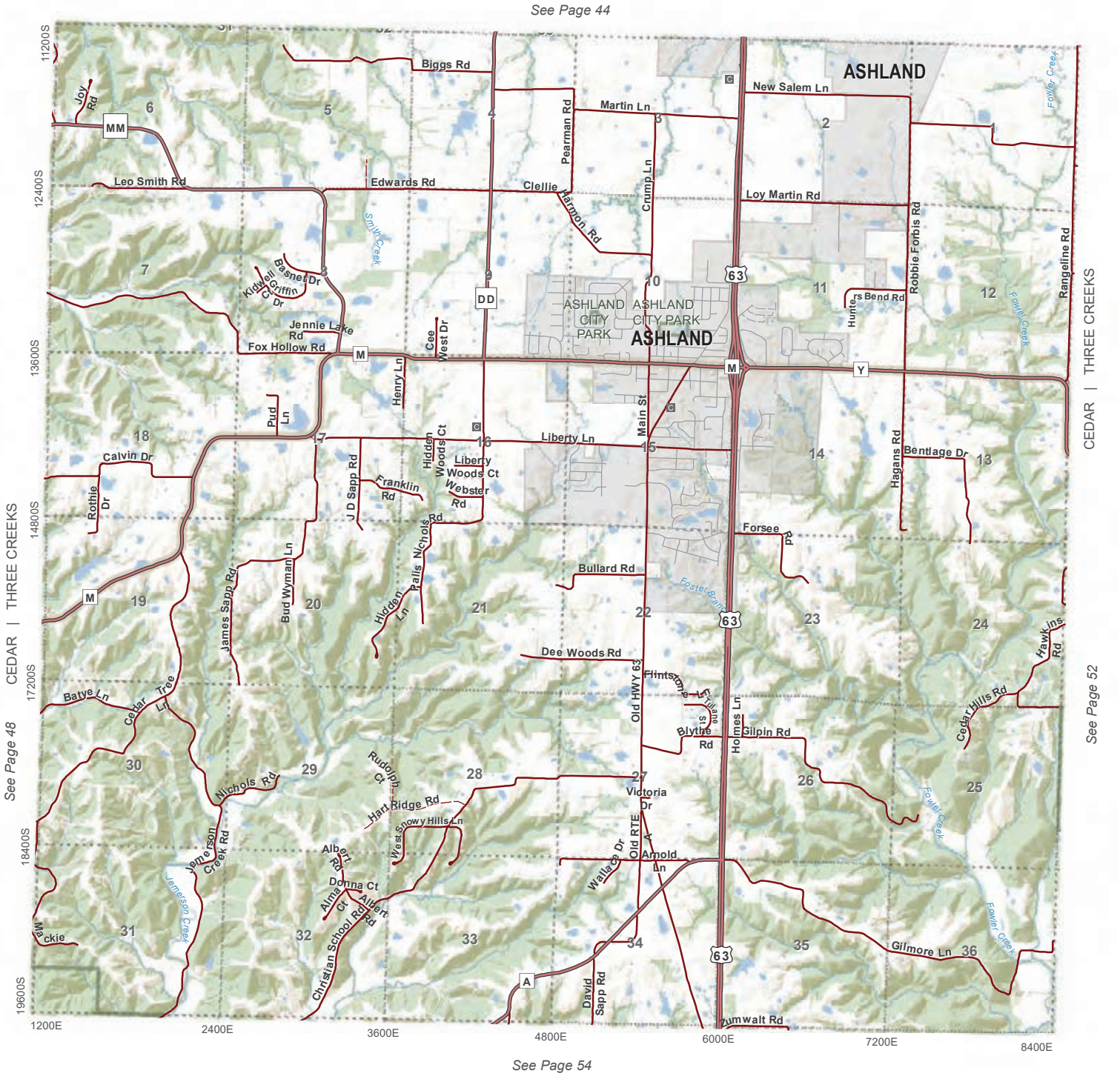

T.46N.- R.12W.

Three Creeks (S) & Cedar (N)

0 0.25 0.5 1
Miles

N

See Page 45

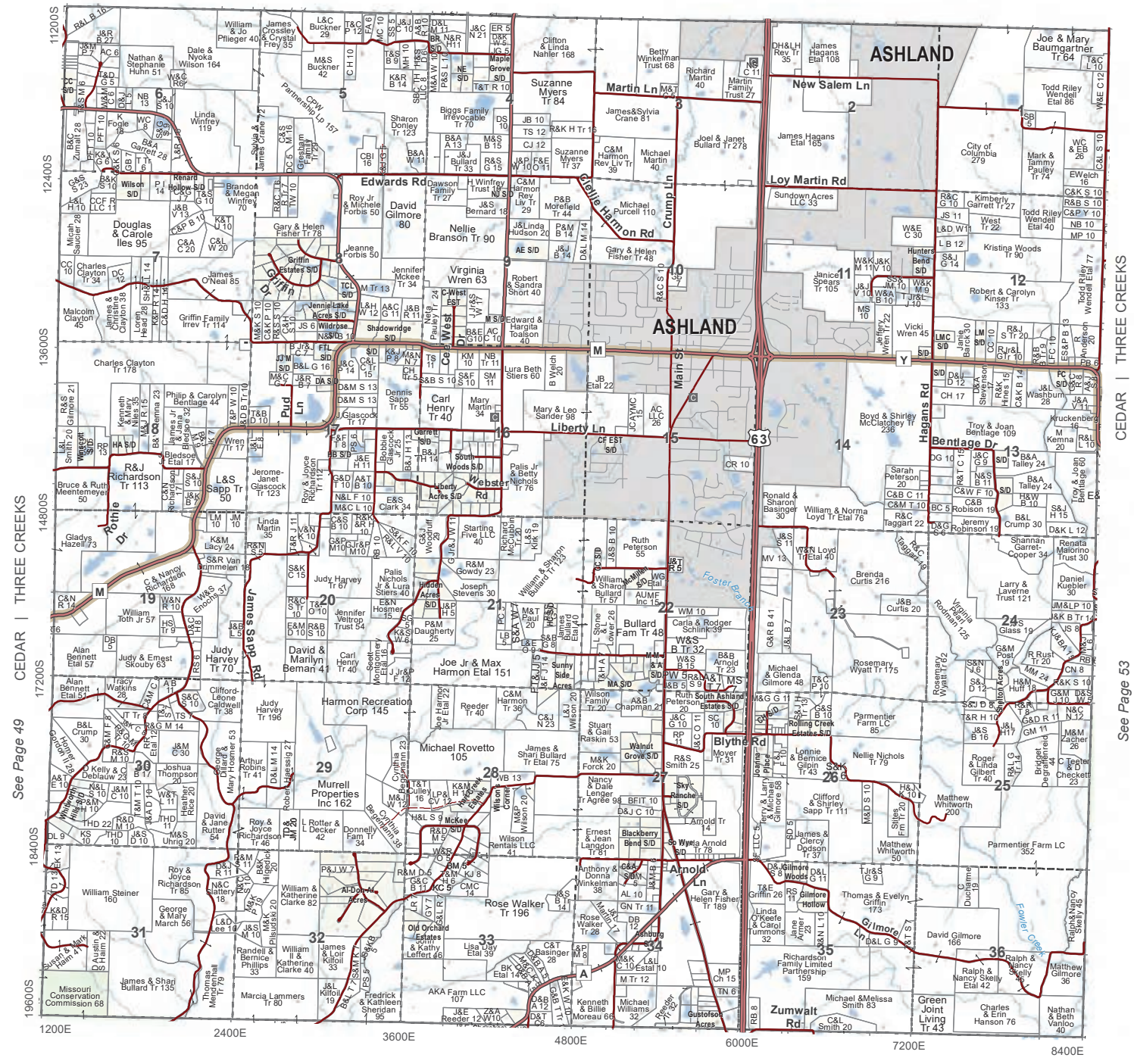

T.46N.- R.12W.

0 0.25 0.5 1
Miles

N

Three Creeks (S) & Cedar (N)

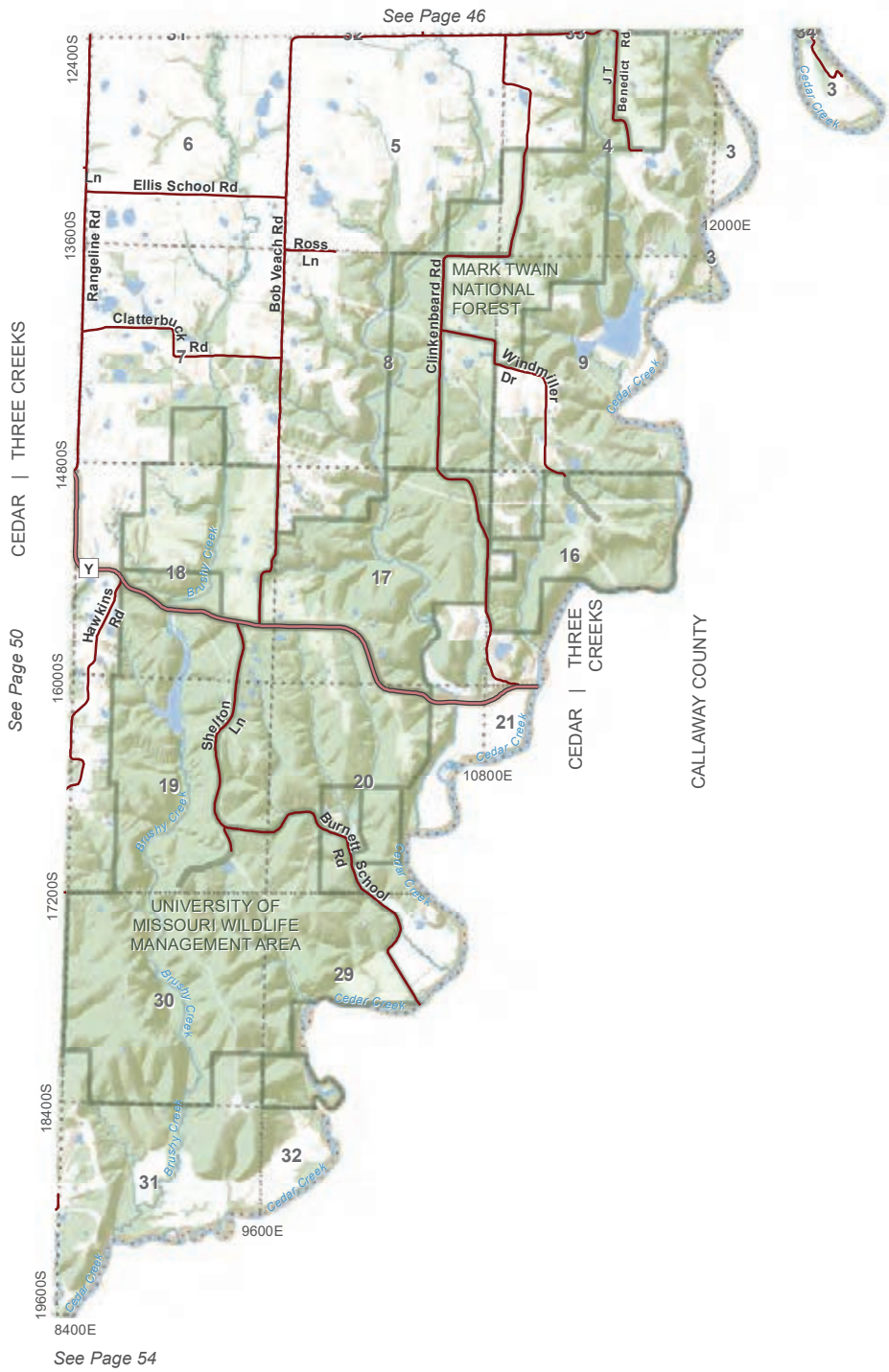

T.46N.- R.11W.

Three Creeks (SE) & Cedar (NE)

0 0.25 0.5 1
Miles

N

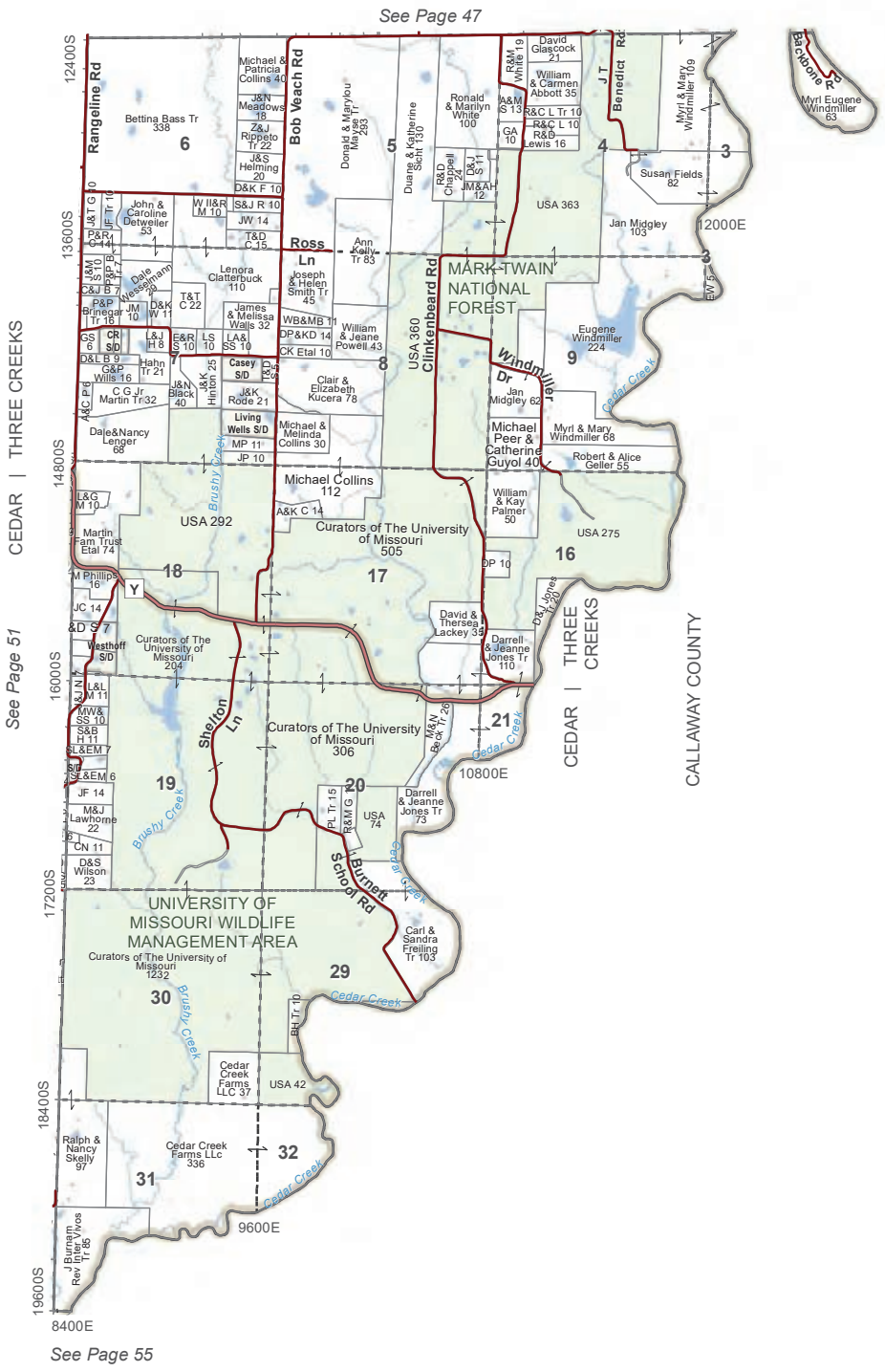

T.46N.- R.11W.



N

0 0.25 0.5 1
Miles

Three Creeks (SE) & Cedar (NE)

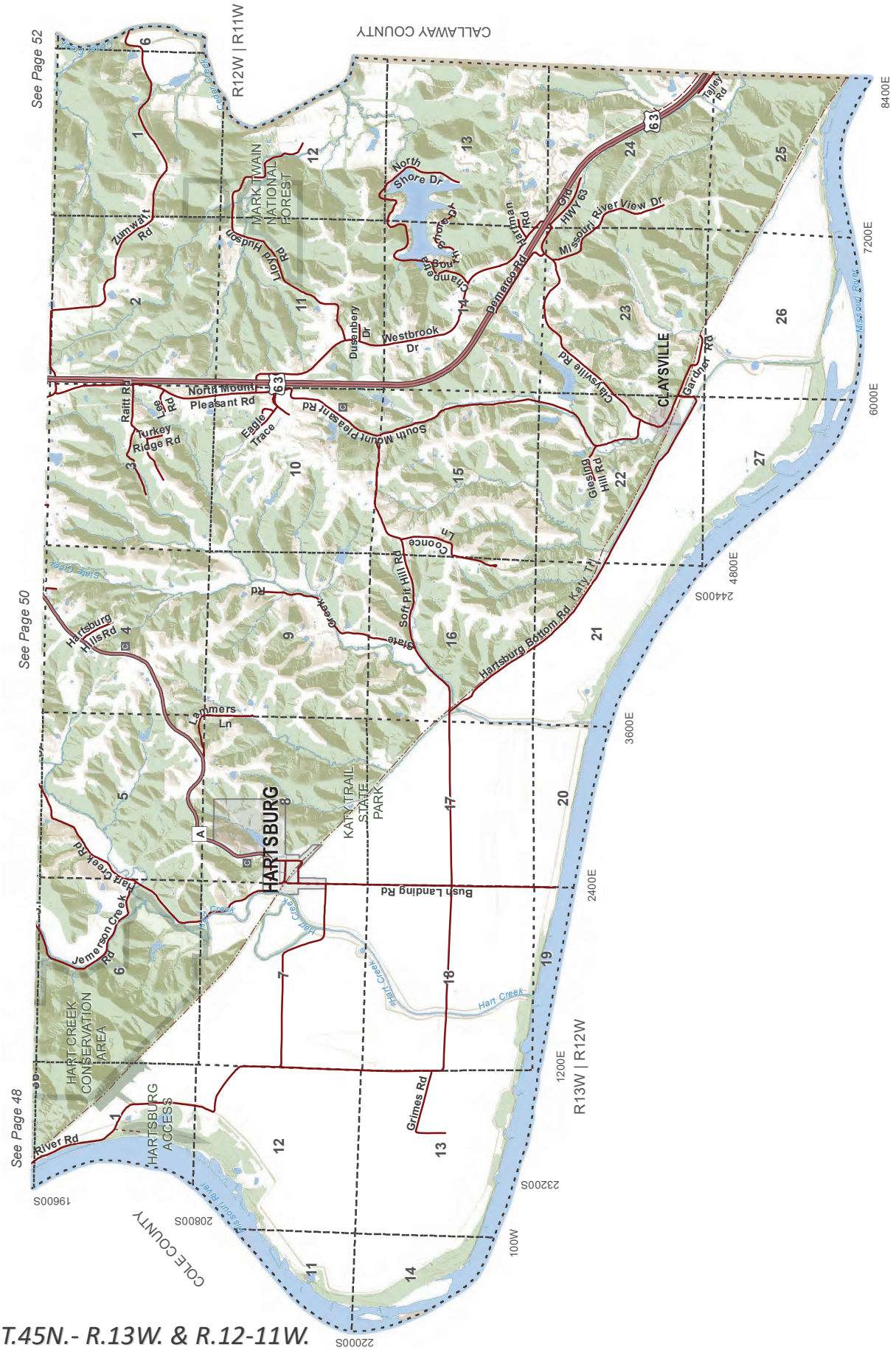

T.45N.- R.13W. & R.12-11W.

Cedar (SW & S)

0 0.25 0.5 1 Miles

N

*Note: Map rotated to fit on page.

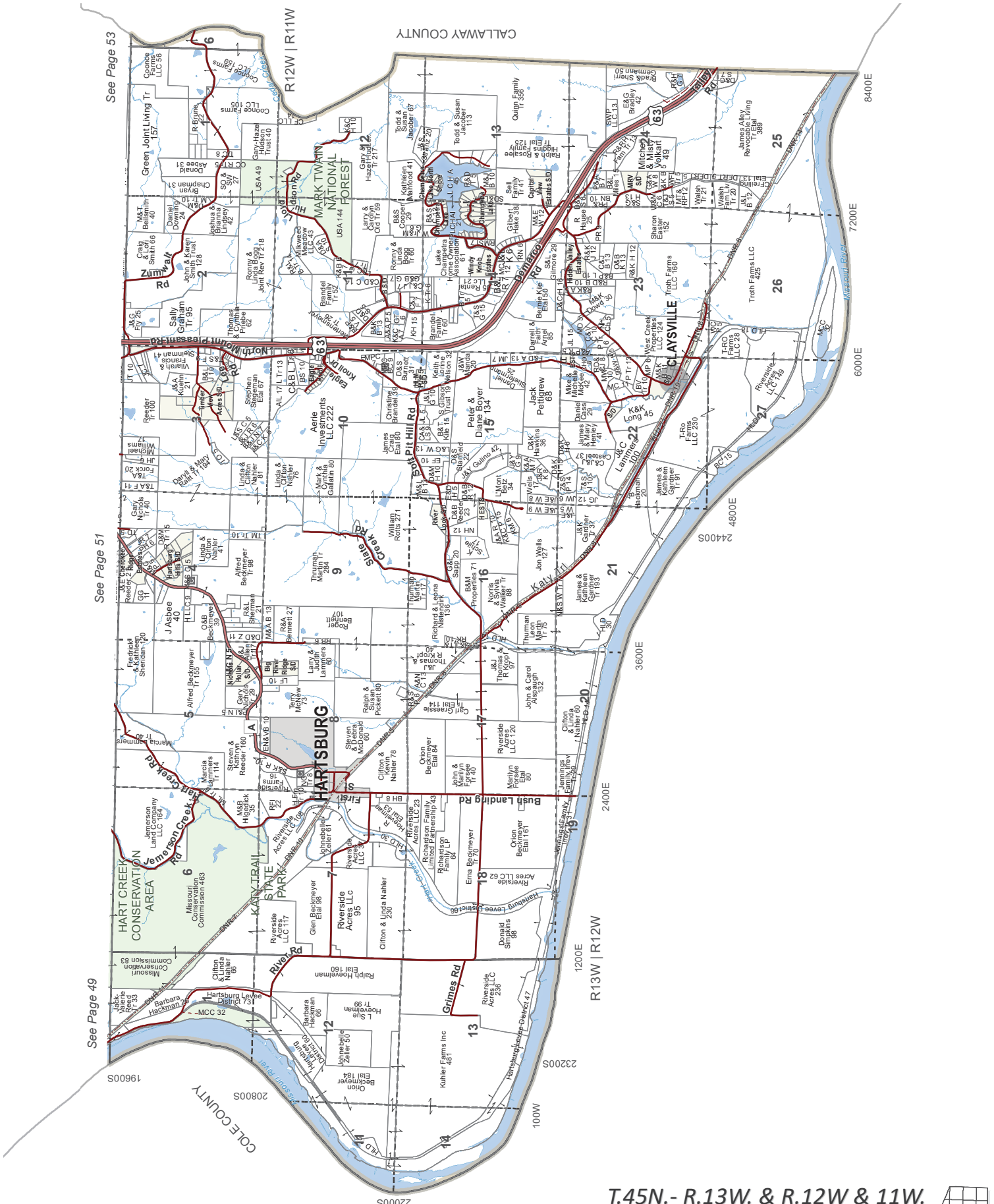

T.45N.- R.13W. & R.12W & 11W.

N

0 0.25 0.5 1
Miles

Cedar (SW & S)

*Note: Map rotated to fit on page.

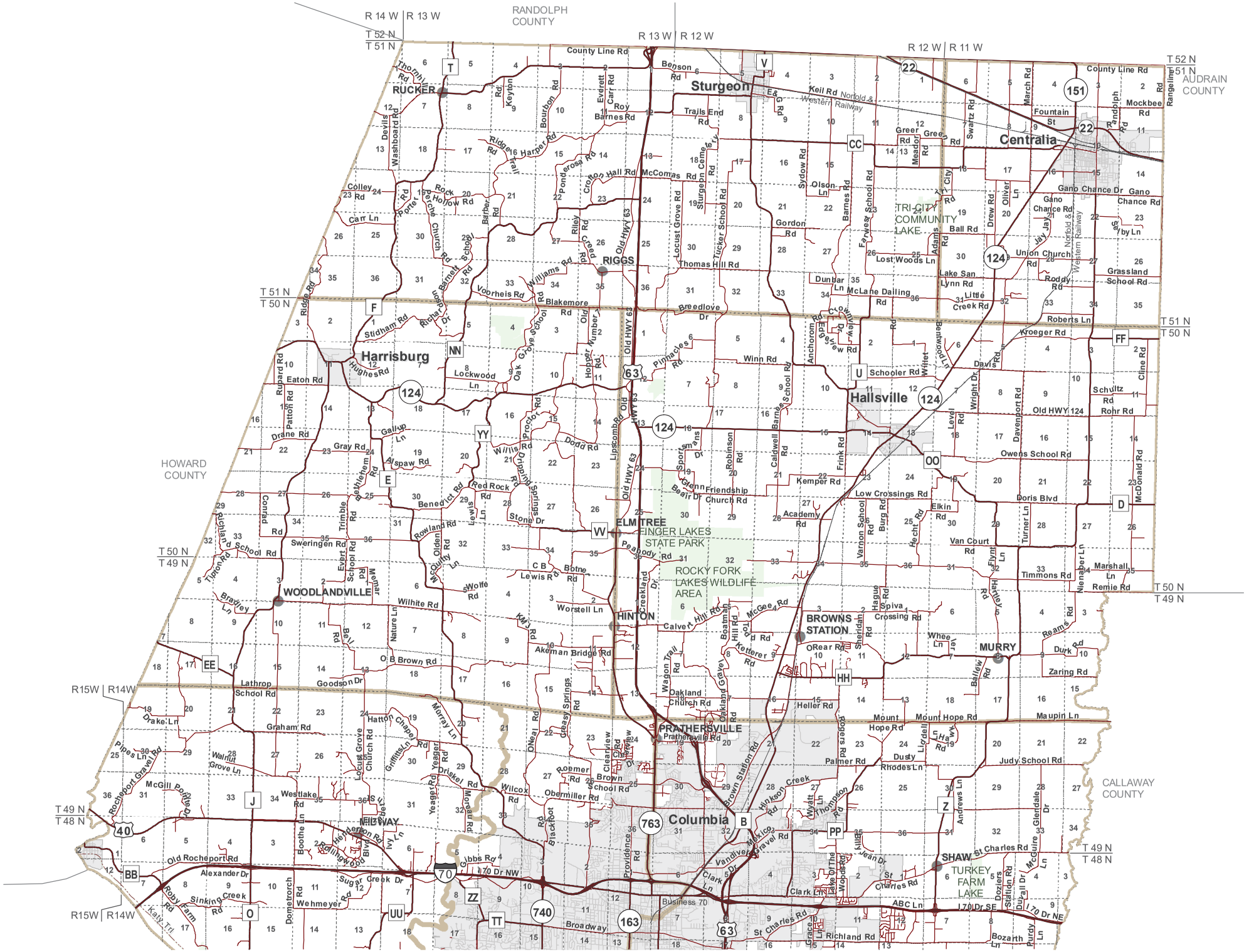
R 14 W | R 13 W
RANDOLPH COUNTY
R 13 W | R 12 W
R 12 W | R 11 W
T 52 N
T 51 N
T 51 N
T 50 N
T 50 N
T 49 N
T 49 N
T 48 N
R15W | R14W
AUDRAIN COUNTY
HOWARD COUNTY
CALLAWAY COUNTY
RUCKER
Sturgeon
Centralia
RIGGS
Harrisburg
Hallsville
TRI-CITY COMMUNITY LAKE
ELM TREE
FINGER LAKES STATE PARK
ROCKY FORK LAKES WILDLIFE AREA
WOODLANDVILLE
HINTON
BROWNS STATION
MURRY
PRATHERSVILLE
Columbia
HILLWAY
SHAW
TURKEY FARM LAKE
Keil Rd Norfolk & Western Railway
Norfolk & Western Railway
Business 70
Katy Trl
63
124
22
151
763
740
163
70
40
County Line Rd
Fountain St
Mockbee Rd
Union Church Rd
Grassland School Rd
Roberts Ln
Kroeger Rd
Schooler Rd
Old HWY 124
Owens School Rd
Doris Blvd
Timmons Rd
Remie Rd
Van Court Rd
Elkin Rd
Low Crossings Rd
Kemper Rd
Friendship Church Rd
Academy Rd
Peabody Rd
Stone Dr
Red Rock Rd
Willis Rd
Dodd Rd
Gallup Ln
Gray Rd
Drane Rd
Eaton Rd
Hughes Rd
Lockwood Ln
Winn Rd
Pinnacles Rd
Breedlove Dr
Blakemore Rd
Voorheis Rd
Williams Rd
Stidham Rd
Richardson Barnett School Rd
Ridge Rd
Colley Rd
Carr Ln
Rock Hollow Rd
Porter Ln
Devils Washboard Rd
Thornhill Rd
Keyton Rd
Bourbon Rd
Everett Carr Rd
Roy Barnes Rd
Trails End Rd
Harper Ridge Trail
Ponderosa Rd
Crowton Hall Rd
McComas Rd
Sturgeon Cemetery Rd
Locust Grove Rd
Tucker School Rd
Riley Creek Rd
Old HWY 63
Thomas Hill Rd
Williams Rd
Voorheis Rd
Blakemore Rd
Breedlove Dr
Pinnacles Rd
Winn Rd
Lockwood Ln
Eaton Rd
Hughes Rd
Richardson Barnett School Rd
Oak Grove School Rd
Hopper Number 2 Rd
Old HWY 63
Lipscomb Rd
Old HWY 63
Proctor Rd
Willis Rd
Dodd Rd
Gallup Ln
Gray Rd
Drane Rd
Patton Rd
Rupard Rd
Bethlehem Rd
Airspaw Rd
Conrad Rd
Richland School Rd
Trimble Rd
Sweringen Rd
Evert School Rd
Tipton Rd
Bradley Ln
Wilhite Rd
Nature Ln
Bell Rd
O B Brown Rd
Lathrop School Rd
Goodson Dr
Drake Ln
Graham Rd
Hatton Chapel Rd
Locust Grove Church Rd
Griffitts Ln
Yeager Rd
Driskel Rd
Wilcox Rd
Obermiller Rd
Rocheport Gravel Rd
McGill Pond Rd
Walnut Grove Ln
Pipes Ln
Westlake Rd
Old Rocheport Rd
Alexander Dr
Sugar Creek Dr
Sinking Creek Rd
Robyn Farm Rd
Wehmeyer Rd
Dometrorch Rd
Boothe Ln
Hensley Rd
Rollingwood Blvd
Ivy Ln
Gibbs Rd
170 Dr NW
Broadway
Richland Rd
St Charles Rd
ABC Ln
170 Dr SE
170 Dr NE
Clark Ln
Vandiver Dr
Jean Dr
Woodcrest Dr
Dozier Rd
Durall Dr
McGuire Ln
Glendale Dr
Andrews Ln
Thompson Rd
Hinkson Creek
Brown Station Rd
Providence Rd
Mexico Gravel Rd
Rogers Rd
Palmer Rd
Rhodes Ln
Judy School Rd
Mount Hope Rd
Maupin Ln
Heller Rd
Oakland Church Rd
Oakland Gravel Rd
Wagon Trail Rd
Boatman Hill Rd
Calvert Hill Rd
McGee Rd
Spiva Crossing Rd
Sheridan Rd
ORear Rd
Ketterer Rd
Hague Rd
Whee Ln
Barlew Rd
Reams Rd
Durk Rd
Zaring Rd
Hartley Rd
Flynt Ln
Turner Ln
Nienaber Ln
Marshall Ln
McDonald Rd
Schultz Rd
Rohr Rd
Davenport Rd
Wright Dr
Level Rd
Frink Rd
Caldwell Barnes School Rd
Robinson Rd
Burg Rd
Vernon School Rd
Hecht Rd
Academy Rd
Kemper Rd
Sportsmans Dr
Bear Dr
Glenn Dr
Creekland Dr
Peabody Rd
Botne Rd
C B Lewis Rd
Lewis Ln
Rowland Rd
Olden Rd
McGuffey Ln
Wolfe Rd
Worstell Ln
KWL Rd
Akeman Bridge Rd
Creasy Springs Rd
Clearview Dr
Clearview Rd
ONeal Rd
Roemer Rd
Brown School Rd
Morrey Ln
Mount Pleasant Rd
Blackfoot Rd
Lillian Ln
Old Plank Rd
Lynn Rd
Little Creek Rd
McLane Dalling Rd
Dunbar Ln
Lost Woods Ln
Lake San Lynn Rd
Ball Rd
Gordon Rd
Olson Ln
Meador Rd
Greer Rd
Swartz Rd
March Rd
Randolph Rd
Rangeline Rd
Gano Chance Rd
Gano Chance Dr
Jay Ln
Drew Rd
Oliver Ln
Tri City Rd
Adams Rd
Fenwes School Rd
Barnes Rd
Sydow Rd
Cline Rd
Whitet Ln
Branwood Ln
Crowley Ridge Rd
Anchorom Rd
Eads Rd
Davis Rd
Schooler Rd
Hwy W
Hwy U
Hwy YY
Hwy NN
Hwy F
Hwy E
Hwy W
Hwy D
Hwy OO
Hwy FF
Hwy HH
Hwy PP
Hwy Z
Hwy B
Hwy CC
Hwy V
Hwy T
Hwy J
Hwy BB
Hwy O
Hwy UU
Hwy ZZ
Hwy TT
Hwy AA
Hwy KK
Hwy EE

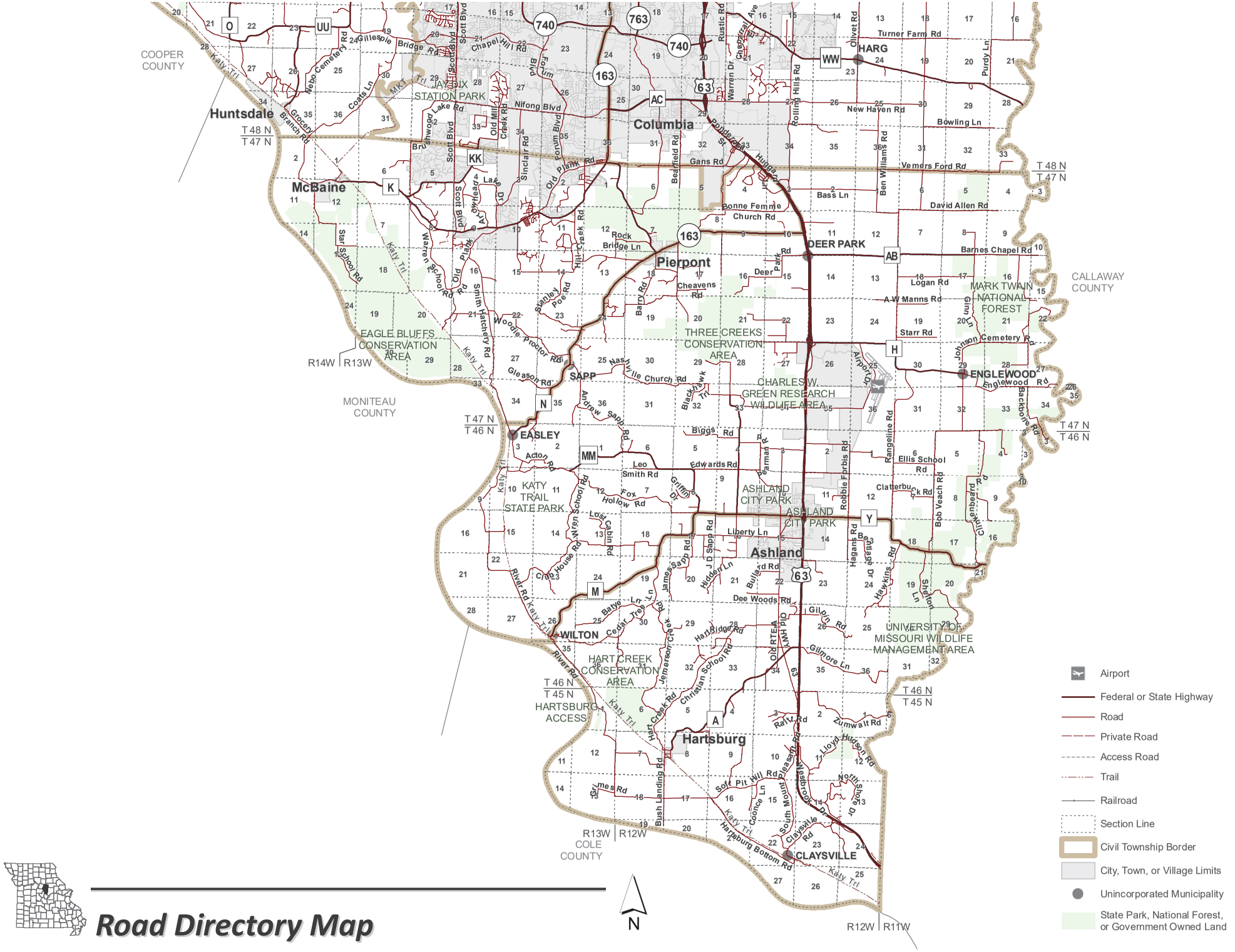

Road Directory Map

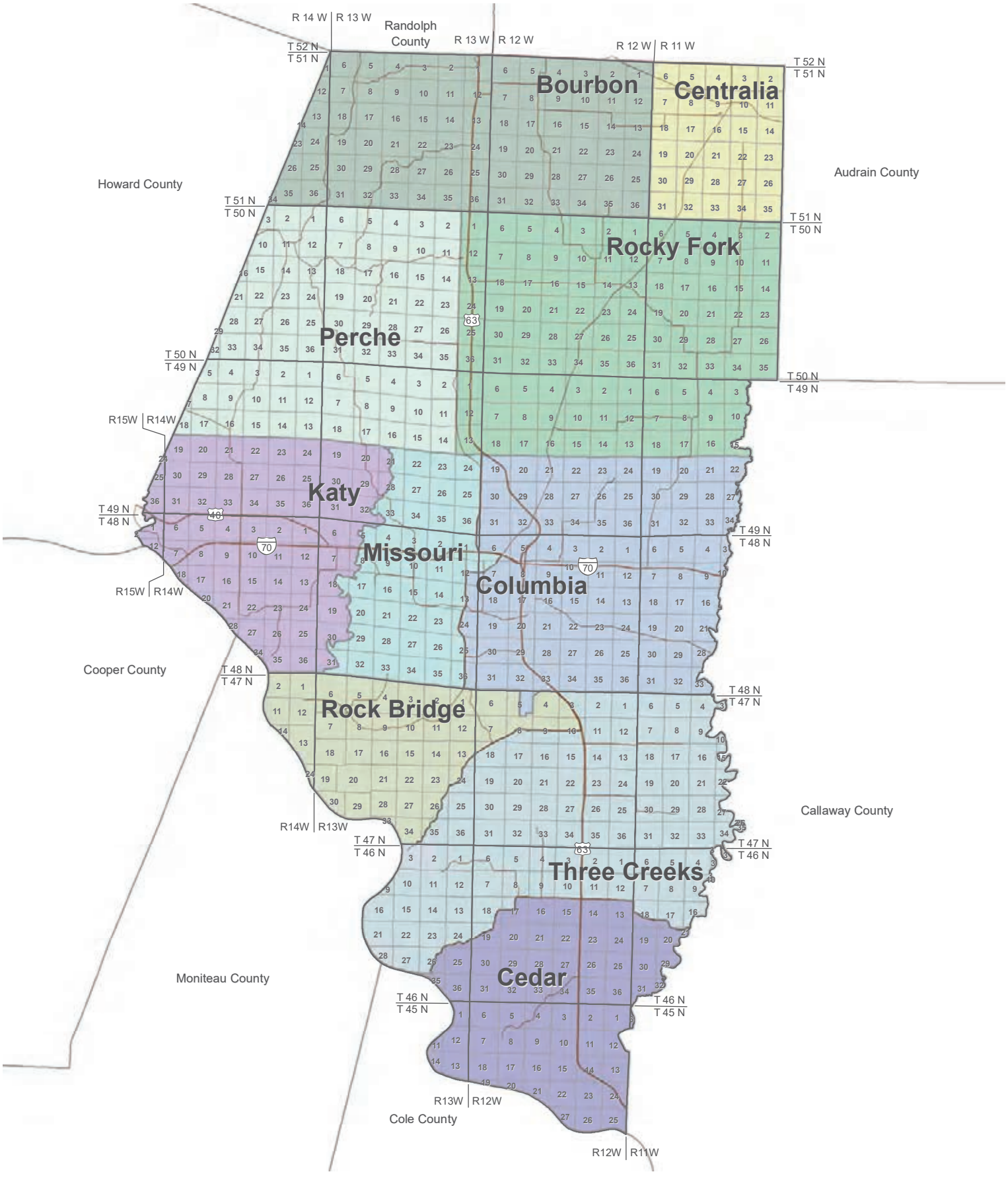

Political Townships of Boone County, Missouri

0 1.25 2.5 5
Miles

N

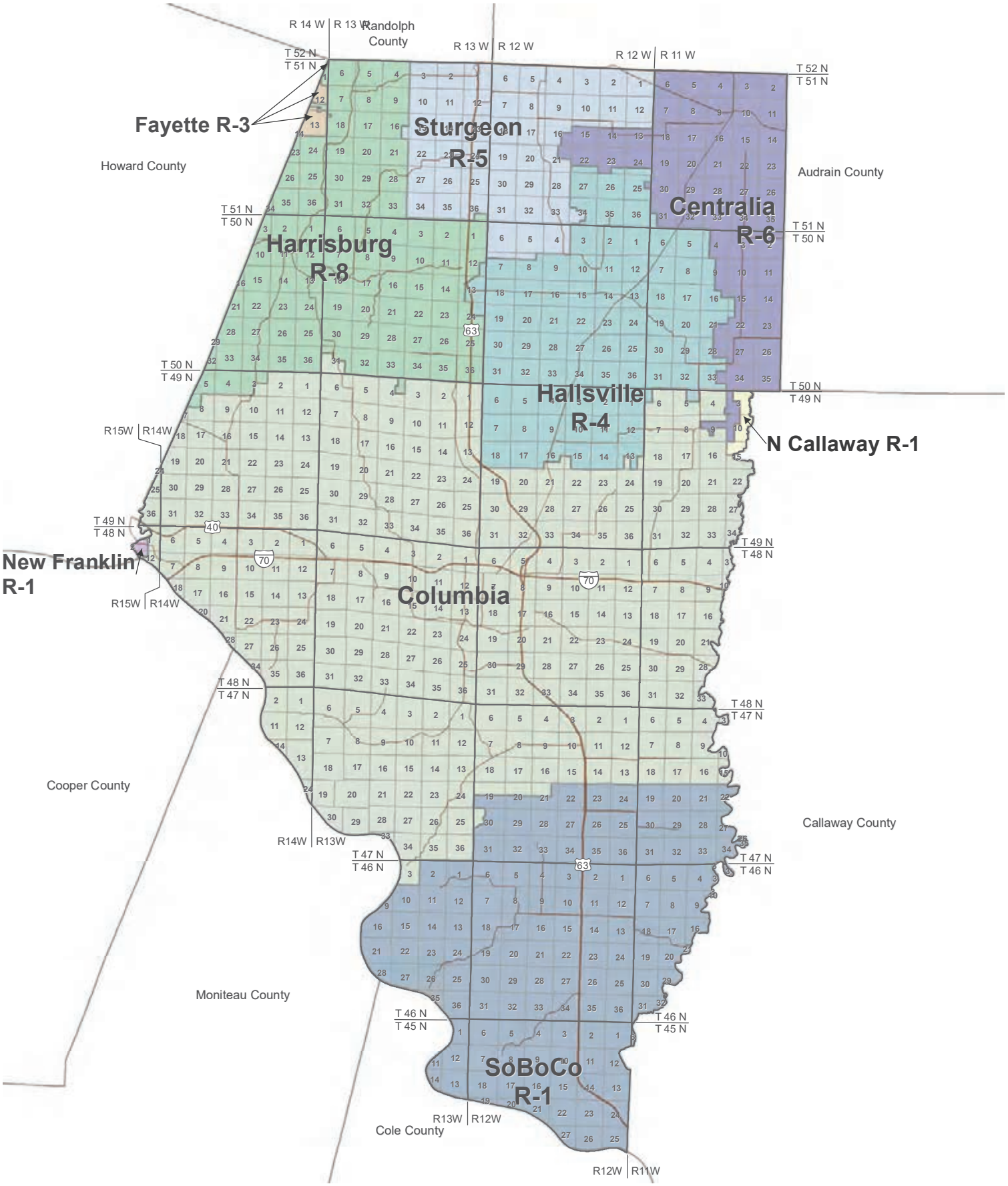

School Districts of Boone County, Missouri

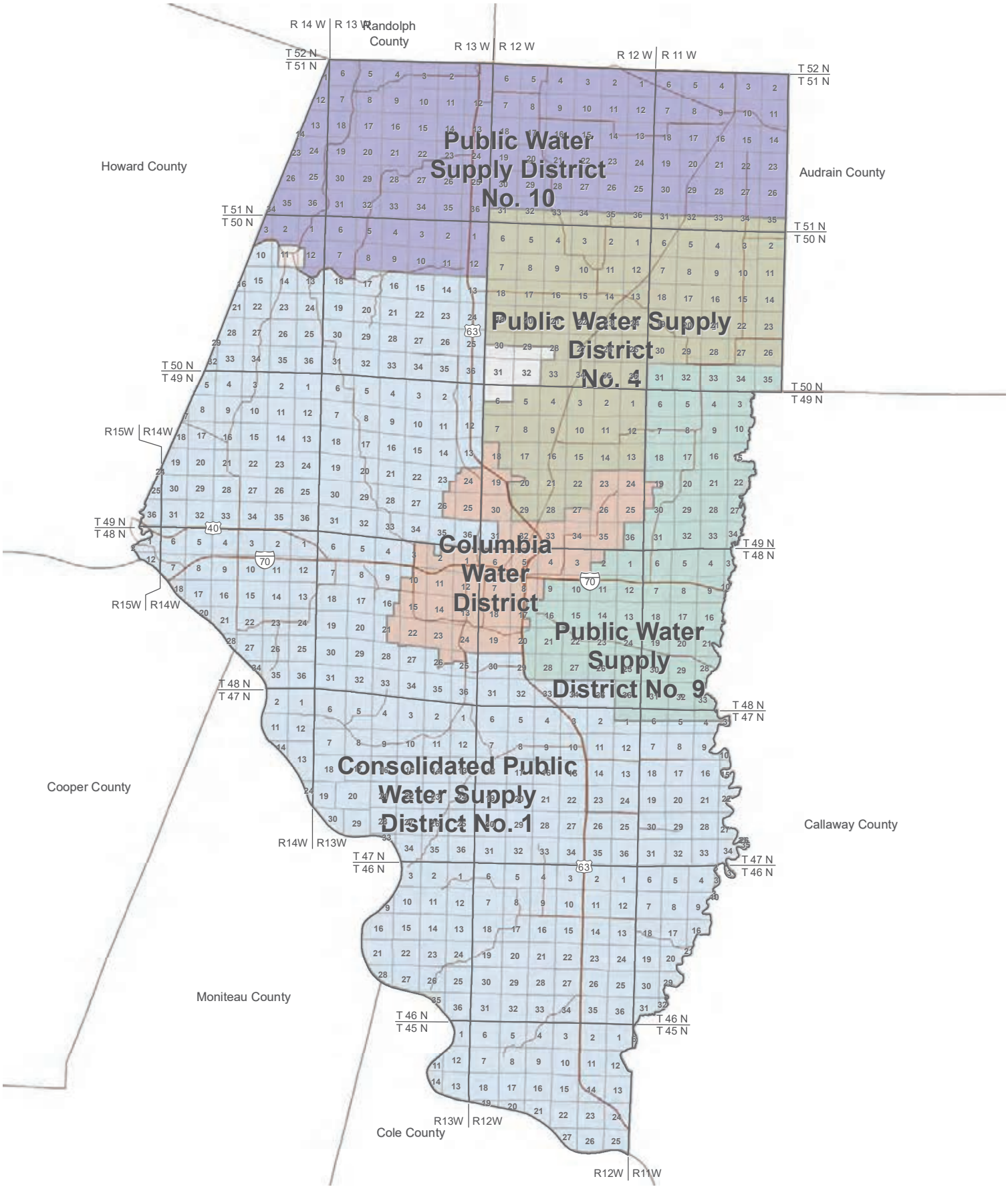

Water Districts of Boone County, Missouri

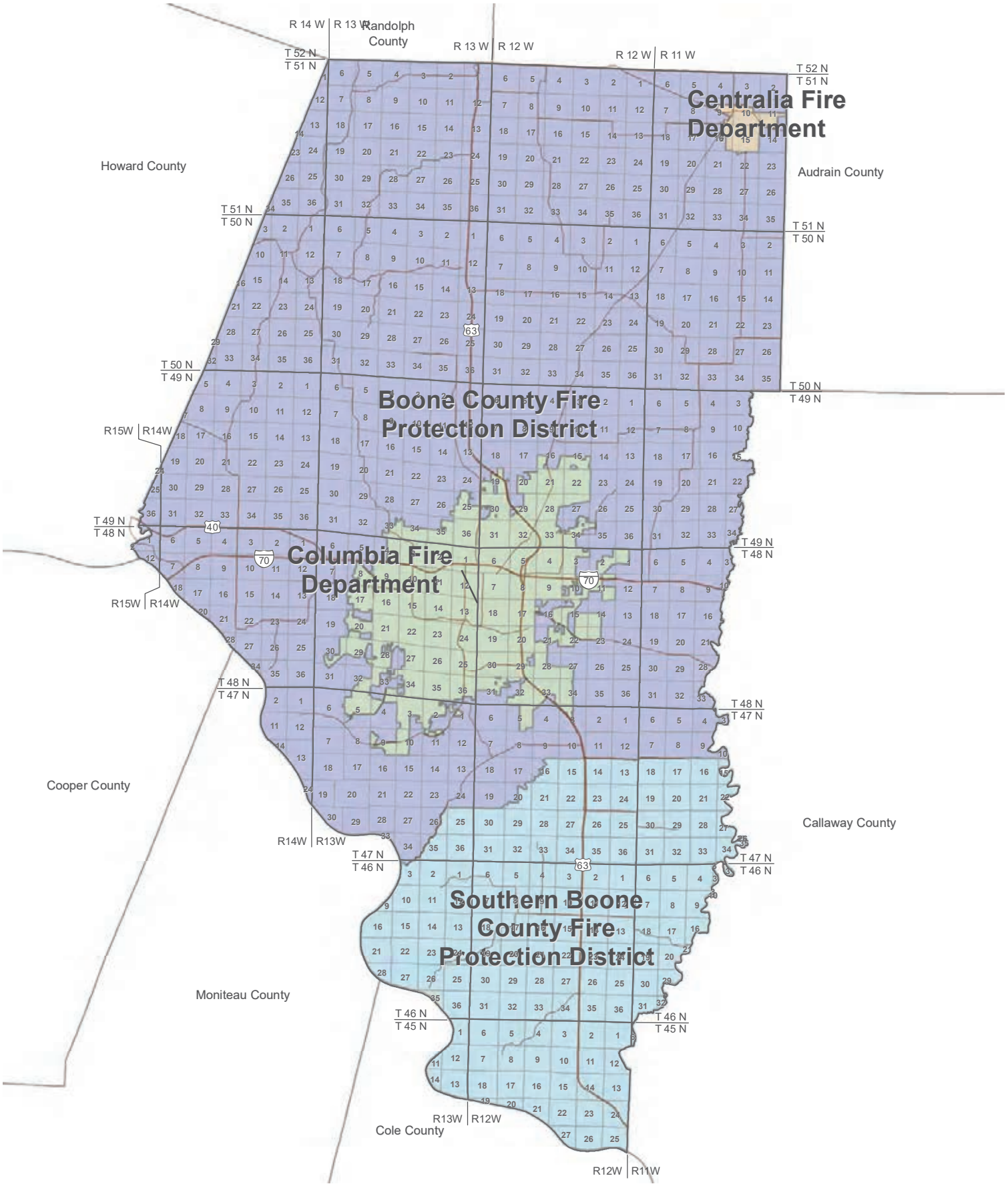

Fire Districts of Boone County, Missouri

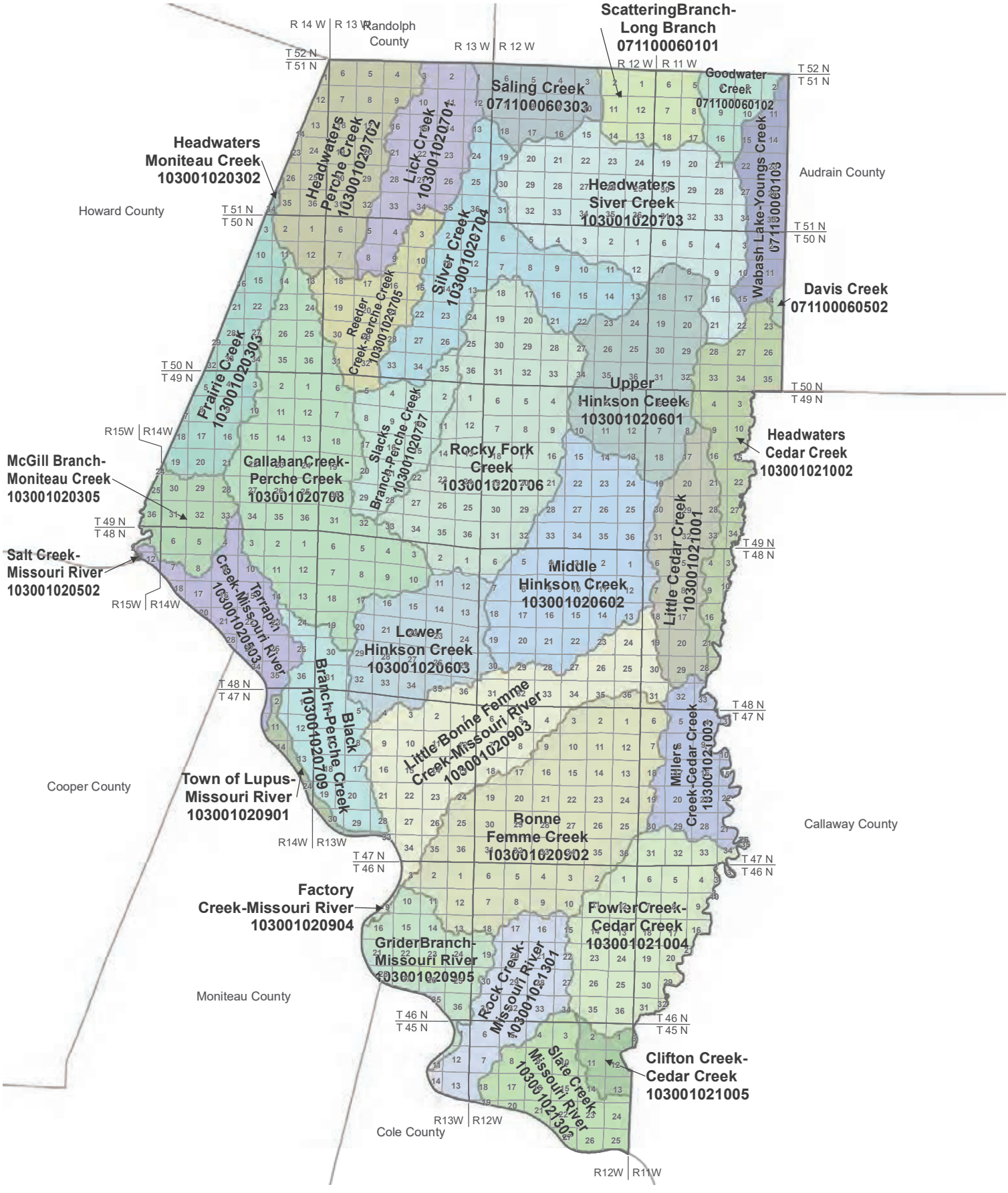

Hydrologic Unit Map of Boone County, Missouri

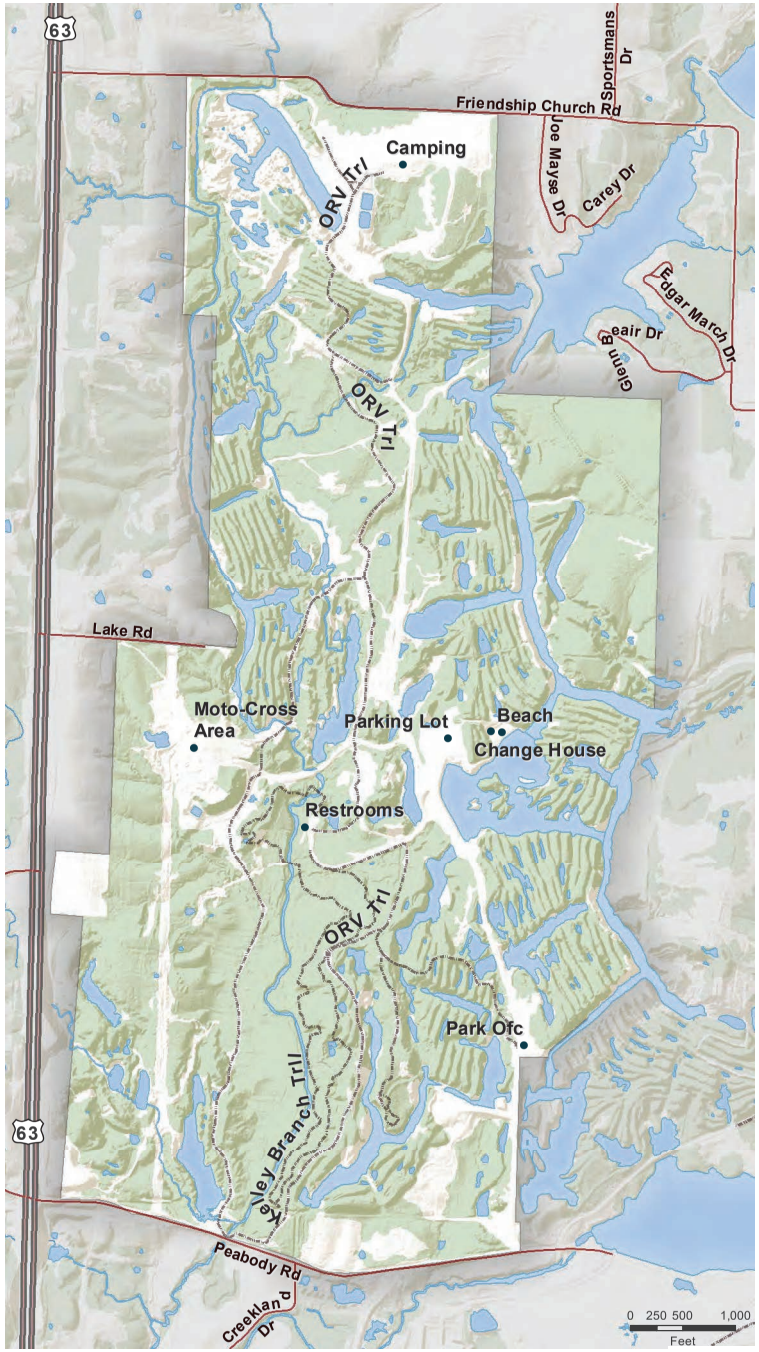

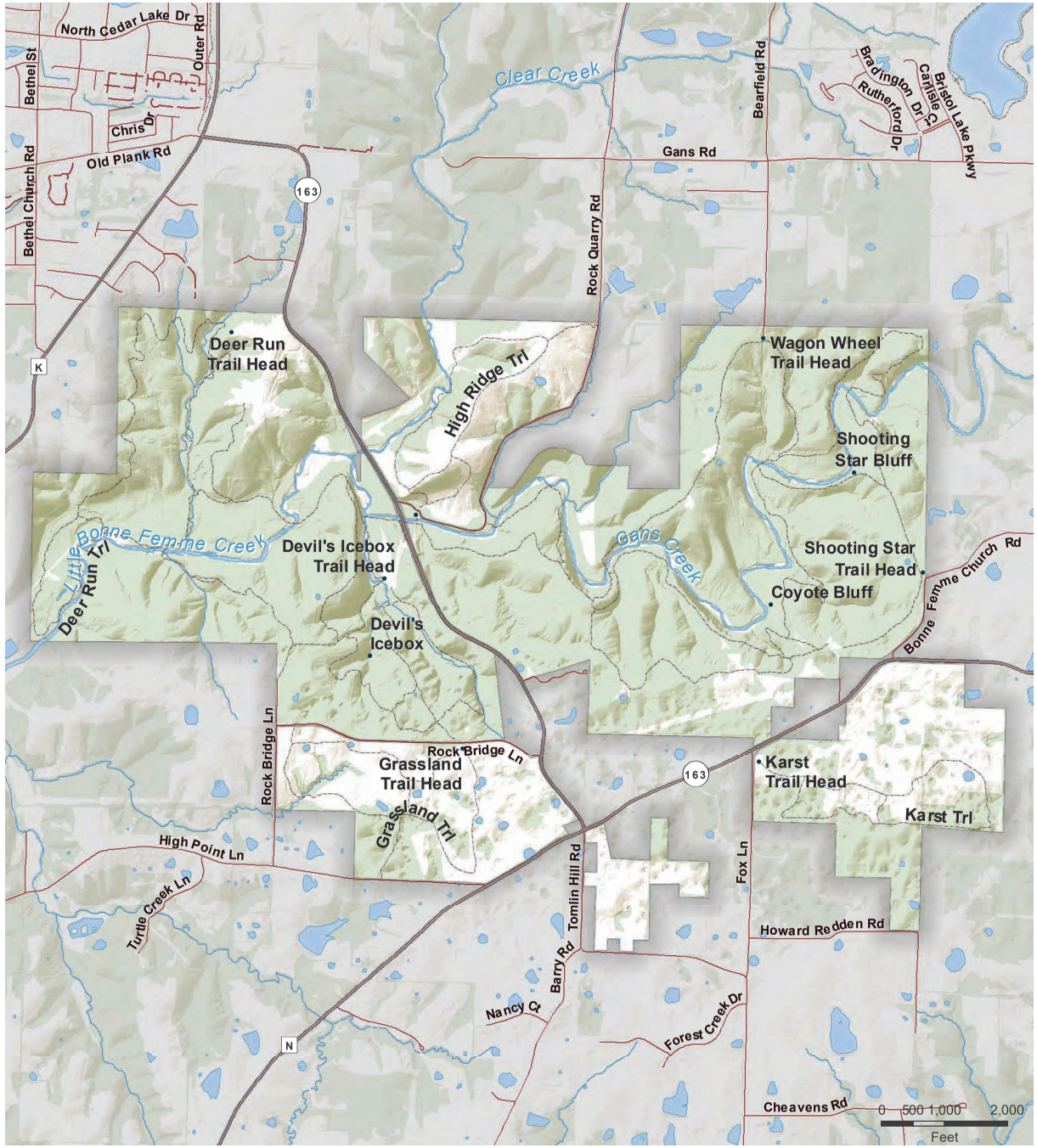



T.50N.- R.13W. & T.50.N-R.12W.

N

Finger Lakes State Park



T.47N.- R.13W. & T.47.N-R.12W.

N

Rock Bridge Memorial State Park

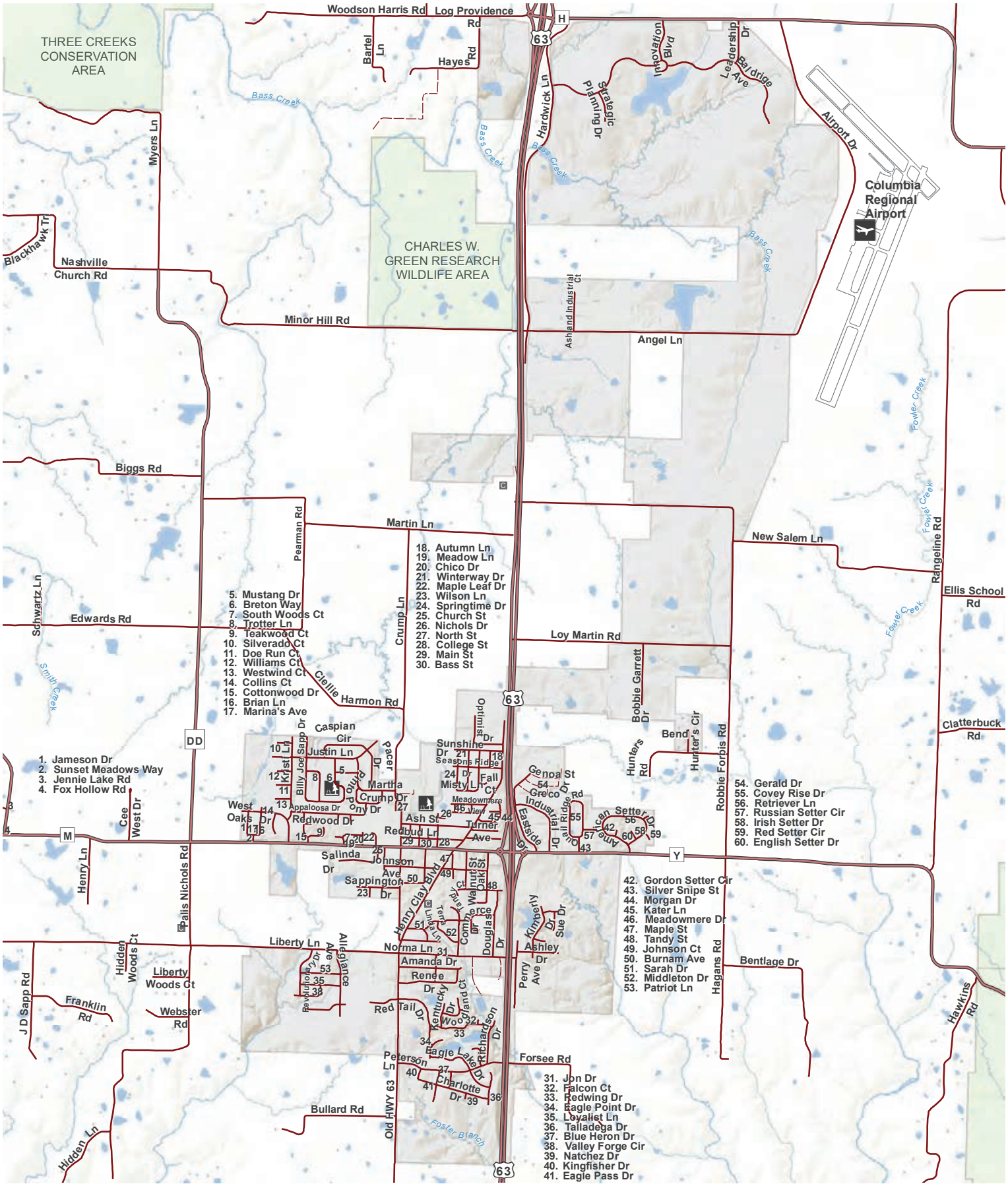

T.47N.-R.12W. & T.46N.-R.12W.

City of Ashland

0 750 1,500 3,000
Feet

N

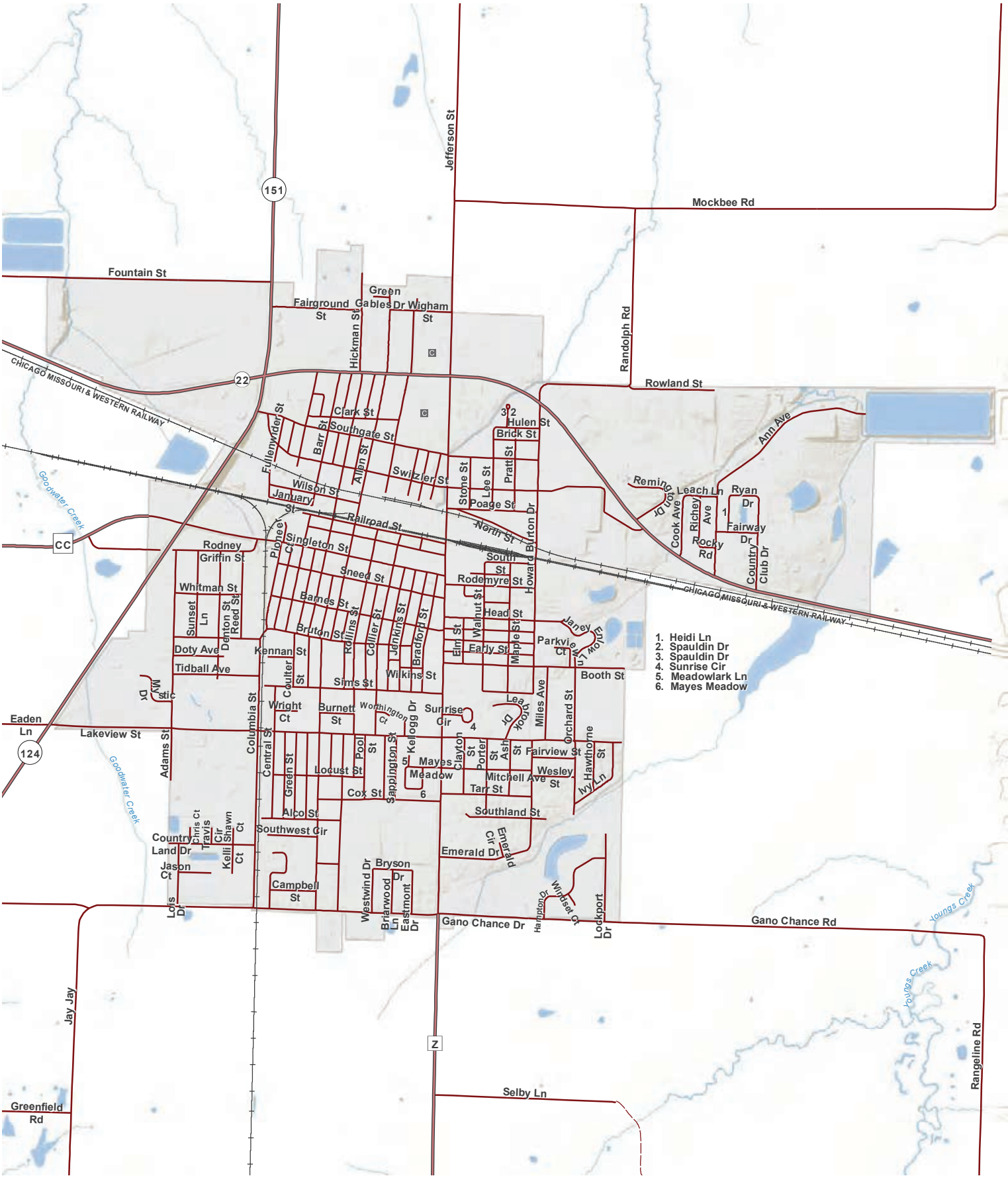

T.51N.-R.11W.

N

0 500 1,000 2,000
Feet

City of Centralia

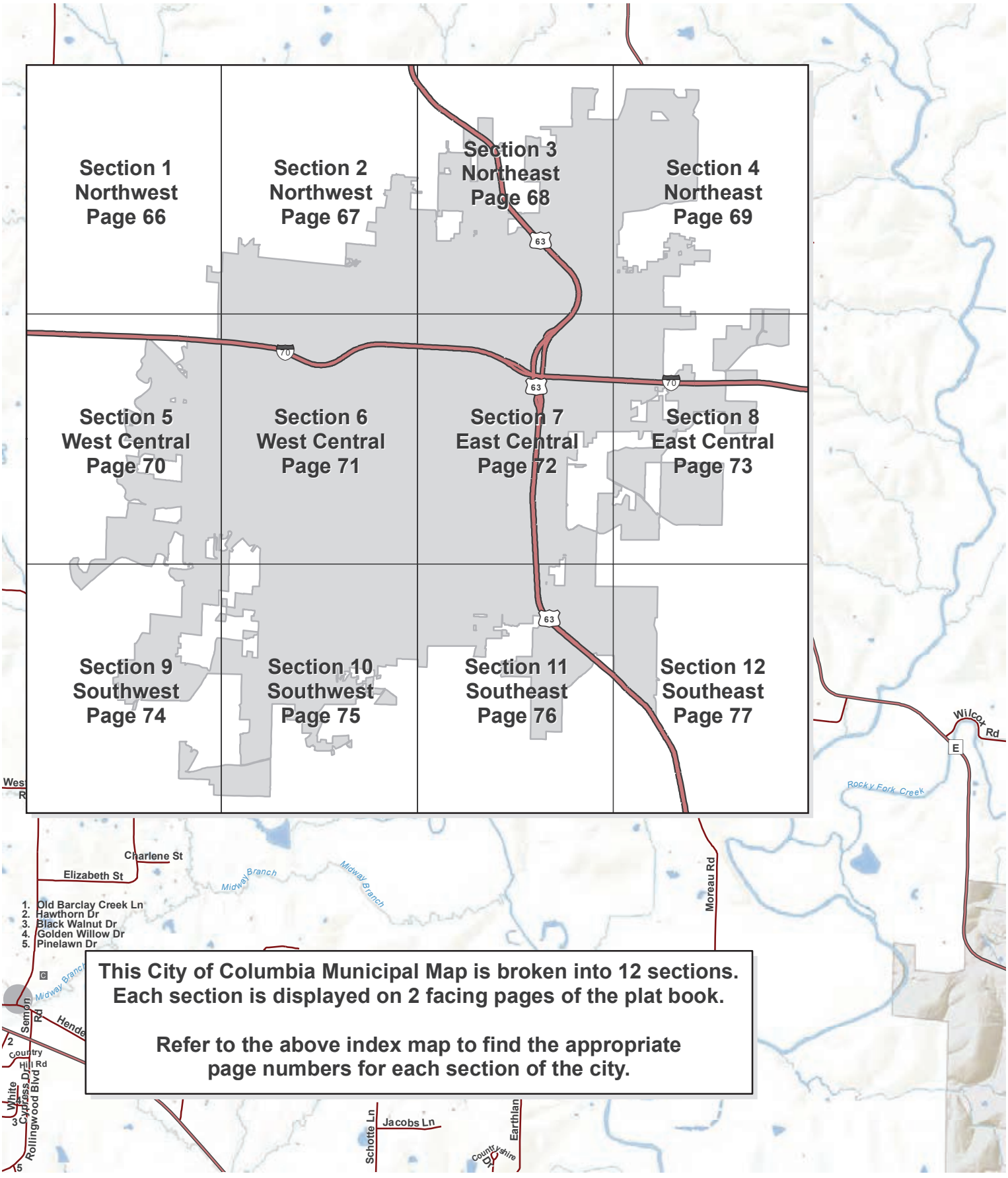

This City of Columbia Municipal Map is broken into 12 sections. Each section is displayed on 2 facing pages of the plat book.

Refer to the above index map to find the appropriate page numbers for each section of the city.



City of Columbia



0 600 1,200 2,400
Feet

N

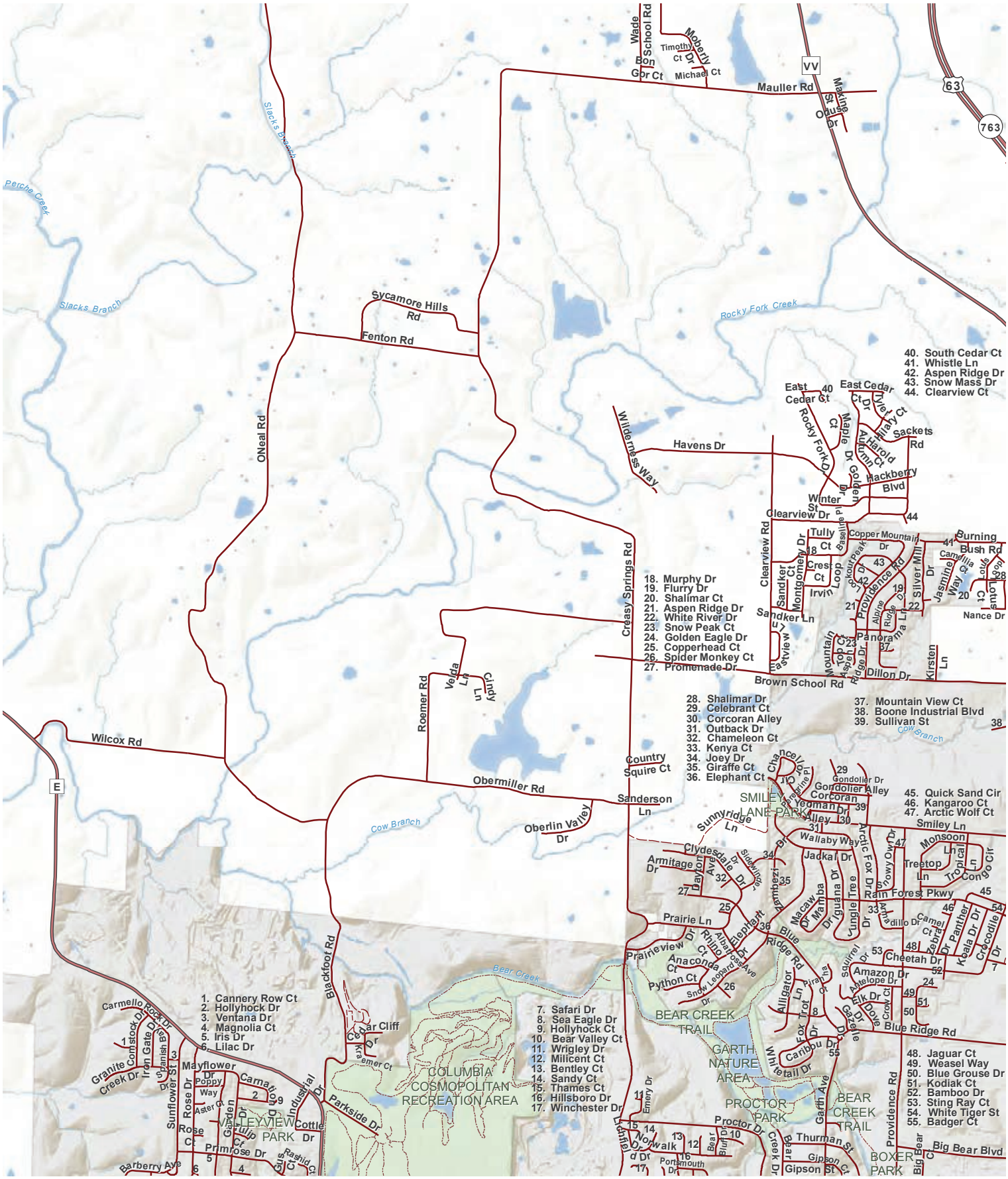

N

0 600 1,200 2,400

Feet

2

City of Columbia

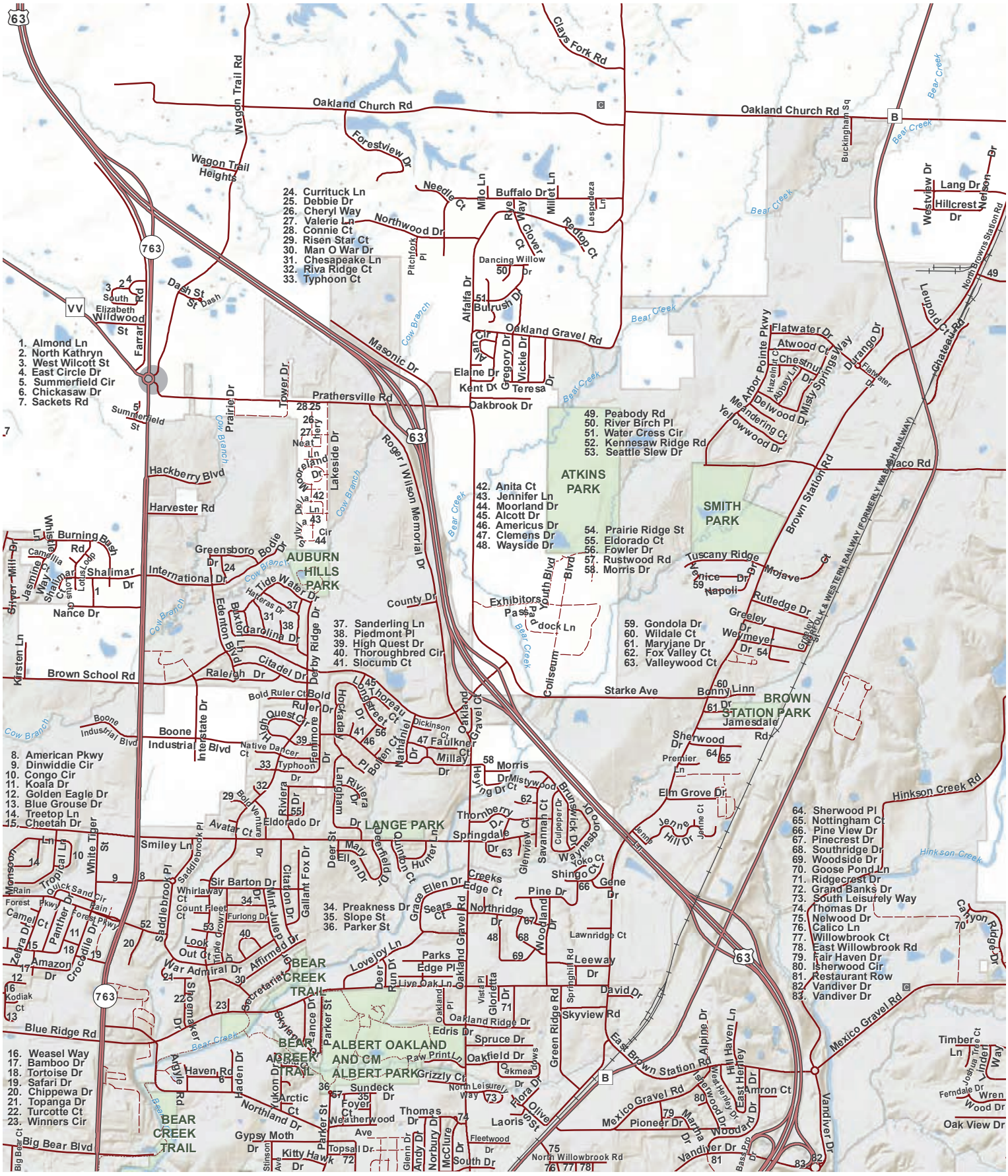
1. Almond Ln
2. North Kathryn
3. West Wilcott St
4. East Circle Dr
5. Summerfield Cir
6. Chickasaw Dr
7. Sackets Rd
8. American Pkwy
9. Dinwiddie Cir
10. Congo Cir
11. Koala Dr
12. Golden Eagle Dr
13. Blue Grouse Dr
14. Treetop Ln
15. Cheetah Dr
16. Weasel Way
17. Bamboo Dr
18. Tortoise Dr
19. Safari Dr
20. Chippewa Dr
21. Topanga Dr
22. Turcotte Ct
23. Winners Cir
24. Currituck Ln
25. Debbie Dr
26. Cheryl Way
27. Valerie Ln
28. Connie Ct
29. Risen Star Ct
30. Man O War Dr
31. Chesapeake Ln
32. Riva Ridge Ct
33. Typhoon Ct
34. Preakness Dr
35. Slope St
36. Parker St
37. Sanderling Ln
38. Piedmont Pl
39. High Quest Dr
40. Thoroughbred Cir
41. Slocumb Ct
42. Anita Ct
43. Jennifer Ln
44. Moorland Dr
45. Alcott Dr
46. Americus Dr
47. Clemens Dr
48. Wayside Dr
49. Peabody Rd
50. River Birch Pl
51. Water Cress Cir
52. Kennesaw Ridge Rd
53. Seattle Slew Dr
54. Prairie Ridge St
55. Eldorado Ct
56. Fowler Dr
57. Rustwood Rd
58. Morris Dr
59. Gondola Dr
60. Wildale Ct
61. Maryjane Dr
62. Fox Valley Ct
63. Valleywood Ct
64. Sherwood Pl
65. Nottingham Ct
66. Pine View Dr
67. Pinecrest Dr
68. Southridge Dr
69. Woodside Dr
70. Goose Pond Ln
71. Ridgecrest Dr
72. Grand Banks Dr
73. South Leisurely Way
74. Thomas Dr
75. Nelwood Dr
76. Calico Ln
77. Willowbrook Ct
78. East Willowbrook Rd
79. Fair Haven Dr
80. Isherwood Cir
81. Restaurant Row
82. Vandiver Dr
83. Vandiver Dr
ATKINS PARK
SMITH PARK
AUBURN HILLS PARK
LANGE PARK
BROWN STATION PARK
ALBERT OAKLAND AND CM ALBERT PARK
BEAR CREEK TRAIL
Oakland Church Rd
Wagon Trail Rd
Wagon Trail Heights
Forestview Dr
Clays Fork Rd
Needle Ct
Milo Ln
Buffalo Dr
Millet Ln
Lespedeza Ln
Redtop Ct
Rye Way
Clover Ct
Northwood Dr
Pitchfork Pl
Dancing Willow Dr
Alfalfa Dr
Bulrush Dr
Oakland Gravel Rd
Masonic Dr
Cow Branch
Bear Creek
Prathersville Rd
Tower Dr
Prairie Dr
Summerfield St
Lakeside Dr
Neat Ln
Woodcreek Dr
Delaware Ln
Cir
Roger I Wilson Memorial Dr
Hackberry Blvd
Harvester Rd
Burning Bush Rd
Greensboro Dr
Bodie Dr
International Dr
Shalimar Dr
Nance Dr
Tide Water Dr
Halteras Dr
Edenton Blvd
Carolina Dr
Derby Ridge Dr
Citadel Dr
Raleigh Dr
Brown School Rd
Kirsten Ln
Bold Ruler Ct
Bold Ruler Dr
High Quest Cir
Longhorn Dr
Longstreet Ct
Horseshoe Dr
Dickinson Ct
Faulkner Ct
Milray Dr
Nathaniel Dr
Oakland Gravel Ct
Native Dancer Ct
Typhoon Dr
Riviera Dr
Eldorado Dr
Avatar Ct
Smiley Ln
White Tiger St
Saddlebrook Pl
Sir Barton Dr
Whirlaway Ct
Count Fleet Ct
Furlong Dr
Gallant Fox Dr
Citation Dr
Mint Julep Dr
Affirmed Dr
War Admiral Dr
Secretariat Dr
Seabiscuit Dr
Look Out Ct
Triple Crown Dr
Quick Sand Cir
Tropical Ln
Monsoon Rain Forest Pkwy
Camel Ct
Panther Dr
Zebra Dr
Crocodile Dr
Amazon Dr
Kodiak Ct
Blue Ridge Rd
Big Bear Blvd
Big Bear Ct
Haven Rd
Haden Dr
Yukon Dr
Arctic Ct
Northland Dr
Gypsy Moth Dr
Kitty Hawk Dr
Stinson Ave
Argyle Rd
Foyer Ct
Sundeck Dr
Weatherwood Ave
Topsail Dr
Glenn Dr
Andy Dr
Norbury Dr
McClure Dr
South Dr
Fleetwood Dr
Thomas Dr
Laoris St
Olive St
Flora Dr
North Leisurely Way
Grizzly Ct
Oakfield Dr
Paw Print Ln
Oakmeadows Dr
Oakmea Dr
Edris Dr
Spruce Dr
Oakland Ridge Dr
Oakland Pl
Vista Pl
Gloriletta Dr
Skyview Rd
Green Ridge Rd
Springhill Rd
Leeway Dr
David Dr
Lawnridge Ct
Woodland Dr
Northridge Dr
Sears Ct
Grace Ellen Dr
Creeks Edge Ct
Pine Dr
Gene Dr
Shingo Ct
Yoko Ct
Waynesboro Dr
Brunswick Dr
Culpeper Dr
Savannah Ct
Glenview Ct
Springdale Dr
Thornberry Dr
Jenne Hill Dr
Jenne Ct
Elm Grove Dr
Premier Ln
Sherwood Dr
Jamesdale Rd
Bonny Linn Dr
Starke Ave
Coliseum Dr
Exhibitors Pass
Youth Blvd
Dock Ln
Tuscany Ridge Dr
Venice Dr
Napoli Dr
Mojave Ct
Rutledge Dr
Greeley Dr
Weirmeyer Dr
Brown Station Rd
Ardor Pointe Pkwy
Meandering Ct
Yellowwood Dr
Delwood Dr
Hazelnut Ct
Abbey Ln
Chestnut Dr
Atwood Ct
Flatwater Dr
Misty Springs Way
Durrango Dr
Flatwater Ct
Chateau Rd
Leopold Ct
Bucklingham Sq
Westview Dr
Lang Dr
Hillcrest Dr
Nelson Dr
North Browns Station Rd
Hinkson Creek Rd
Hinkson Creek
Canyon Ridge Dr
Mexico Gravel Rd
East Brown Station Rd
Alpine Dr
Hill Haven Ln
Westerwood Dr
East Henley Dr
Amron Ct
Woodard Dr
Vandiver Dr
Timber Ln
Joshua Tree Ct
Linden Way
Ferndale Dr
Wren Wood Dr
Oak View Dr
Pioneer Dr
Marna Dr
Basin Dr
North Willowbrook Rd
Elizabeth St
Wildwood St
Farrar Rd
South Rd
Dash St
Elaine Dr
Kent Dr
Gregory Dr
Vickie Dr
Teresa Dr
Oakbrook Dr
Lois Ln
Lotus Loop
Camellia Ct
Jasmine Way
Silver Mill Dr
Whistler Ln
Lotus Ln
Shalimar Ct
Kirsten Ln
Boone Industrial Blvd
Interstate Dr
Native Dancer Ct
Longhorn Dr
Riviera Dr
Eldorado Dr
Deer St
Mary Ellen Dr
Queenfield Dr
Hunter Ln
Dr LANGE PARK
Smiley Ln
Saddlebrook Pl
Whirlaway Ct
Count Fleet Ct
Furlong Dr
Gallant Fox Dr
Mint Julep Dr
Affirmed Dr
War Admiral Dr
Secretariat Dr
Seabiscuit Dr
Look Out Ct
Triple Crown Dr
Grace Ellen Dr
Sears Ct
Northridge Dr
Woodland Dr
Lawnridge Ct
Parks Edge Pl
Lovejoy Ln
Deer Run Dr
Live Oak Ln
Oakland Ridge Dr
Oakland Pl
Vista Pl
Gloriletta Dr
Skyview Rd
Green Ridge Rd
Springhill Rd
Leeway Dr
David Dr
Edris Dr
Spruce Dr
Oakfield Dr
Paw Print Ln
Oakmeadows Dr
Oakmea Dr
Grizzly Ct
North Leisurely Way
Flora Dr
Olive St
Laoris St
Thomas Dr
Fleetwood Dr
Andy Dr
Norbury Dr
McClure Dr
South Dr
Glenn Dr
Topsail Dr
Weatherwood Ave
Sundeck Dr
Foyer Ct
Arctic Ct
Northland Dr
Gypsy Moth Dr
Kitty Hawk Dr
Stinson Ave
Argyle Rd
Haden Dr
Yukon Dr
Haven Rd
Big Bear Blvd
Big Bear Ct
Blue Ridge Rd
Shoemaker Dr
Parker St
Skyview Dr
Lance Dr
Oakland Pl
Vista Pl
Gloriletta Dr
Oakland Ridge

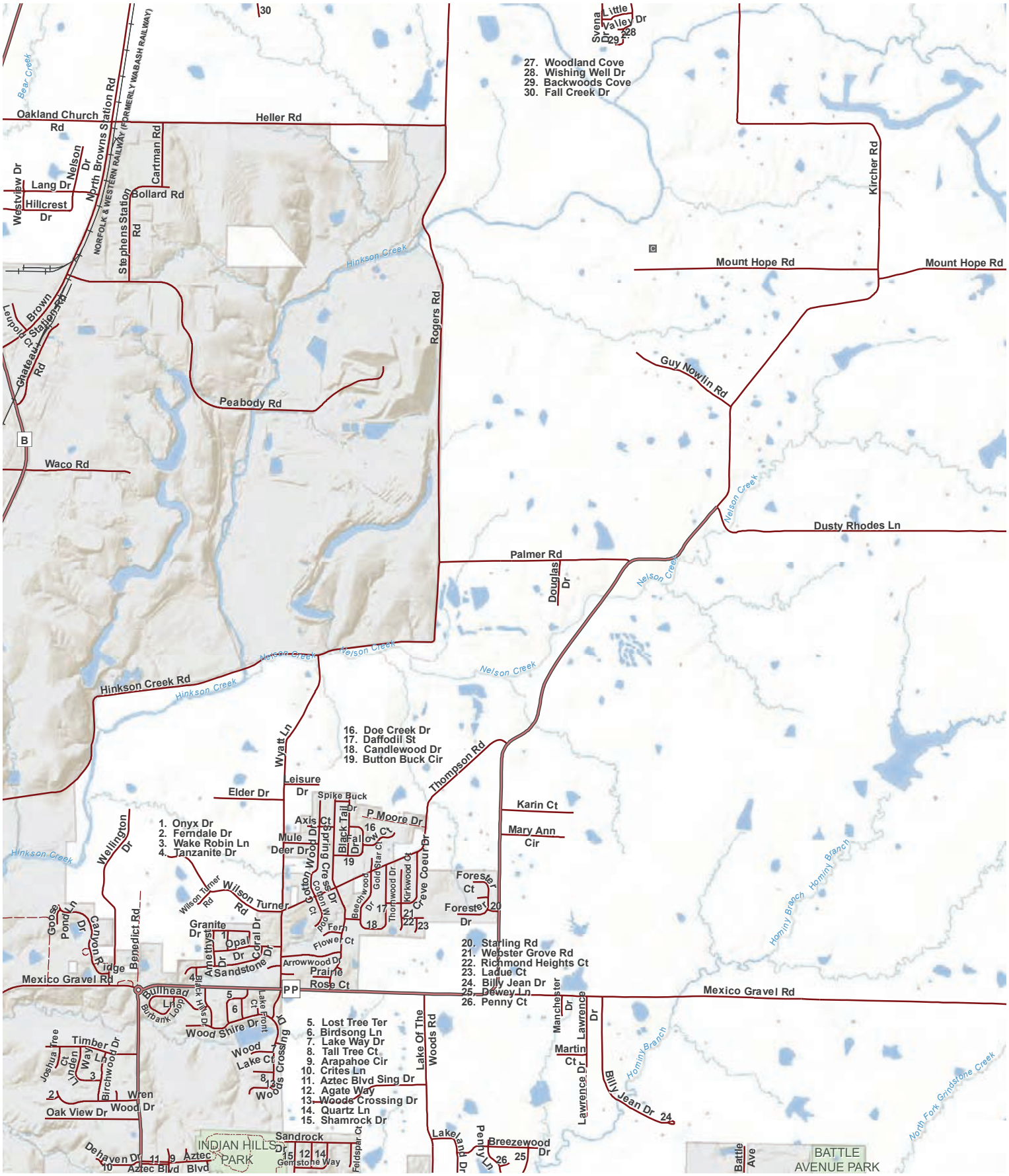
27. Woodland Cove
28. Wishing Well Dr
29. Backwoods Cove
30. Fall Creek Dr
1. Onyx Dr
2. Ferndale Dr
3. Wake Robin Ln
4. Tanzanite Dr
5. Lost Tree Ter
6. Birdsong Ln
7. Lake Way Dr
8. Tall Tree Ct
9. Arapahoe Cir
10. Crites Ln
11. Aztec Blvd Sing Dr
12. Agate Way
13. Woode Crossing Dr
14. Quartz Ln
15. Shamrock Dr
16. Doe Creek Dr
17. Daffodil St
18. Candlewood Dr
19. Button Buck Cir
20. Starling Rd
21. Webster Grove Rd
22. Richmond Heights Ct
23. Ladue Ct
24. Billy Jean Dr
25. Dewey Ln
26. Penny Ct
Oakland Church Rd
Heller Rd
Bear Creek
North Browns Station Rd
Norfolk & Western Railway (Formerly Wabash Railway)
Nelson Dr
Cartman Rd
Westview Dr
Lang Dr
Hillcrest Dr
Sollard Rd
Stephens Station Rd
Hinkson Creek
Rogers Rd
Brown Station Rd
Leuprold Rd
Chateau Rd
Peabody Rd
Waco Rd
Mount Hope Rd
Kircher Rd
Guy Nowlin Rd
Little Valley Dr
Svena Dr
Nelson Creek
Dusty Rhodes Ln
Palmer Rd
Douglas Dr
Hinkson Creek Rd
Wyatt Ln
Thompson Rd
Leisure Dr
Elder Dr
Spike Buck Dr
P Moore Dr
Axis Ct
Mule Deer Dr
Black Tail Dr
Fallow Ct
Spring Creek Dr
Cotton Wood Dr
Cobin Wood Ct
Beechwood Dr
Gold Star Ct
Thornwood Dr
Kirkwood Ct
Creve Coeur Dr
Karin Ct
Mary Ann Cir
Forester Ct
Forester Dr
Wellington Dr
Wilson Turner Rd
Granite Dr
Opal Dr
Coral Dr
Amethyst Dr
Sandstone Dr
Fern
Flower Ct
Arrowwood Dr
Prairie Rose Ct
Benedict Rd
Goose Pond Ln
Canyon Ridge Dr
Mexico Gravel Rd
Bullhead Ln
Burbank Loop
Black Hills Dr
Lake Front Ct
Wood Shire Dr
Wood Lake Ct
Woods Crossing Dr
Lake Of The Woods Rd
Manchester Dr
Lawrence Dr
Martin Ct
Billy Jean Dr
Timber Ln
Joshua Tree Ct
Linden Way
Birchwood Dr
Wren Wood Dr
Oak View Dr
Deheaven Dr
Aztec Blvd
Sandrock Dr
Gemstone Way
Feldspar Ct
Lakeland Dr
Penny Ln
Breezewood Dr
Battle Ave
INDIAN HILLS PARK
BATTLE AVENUE PARK
Hominy Branch
North Fork Grindstone Creek
PP
B
C
N
0 600 1,200 2,400
Feet
City of Columbia
4

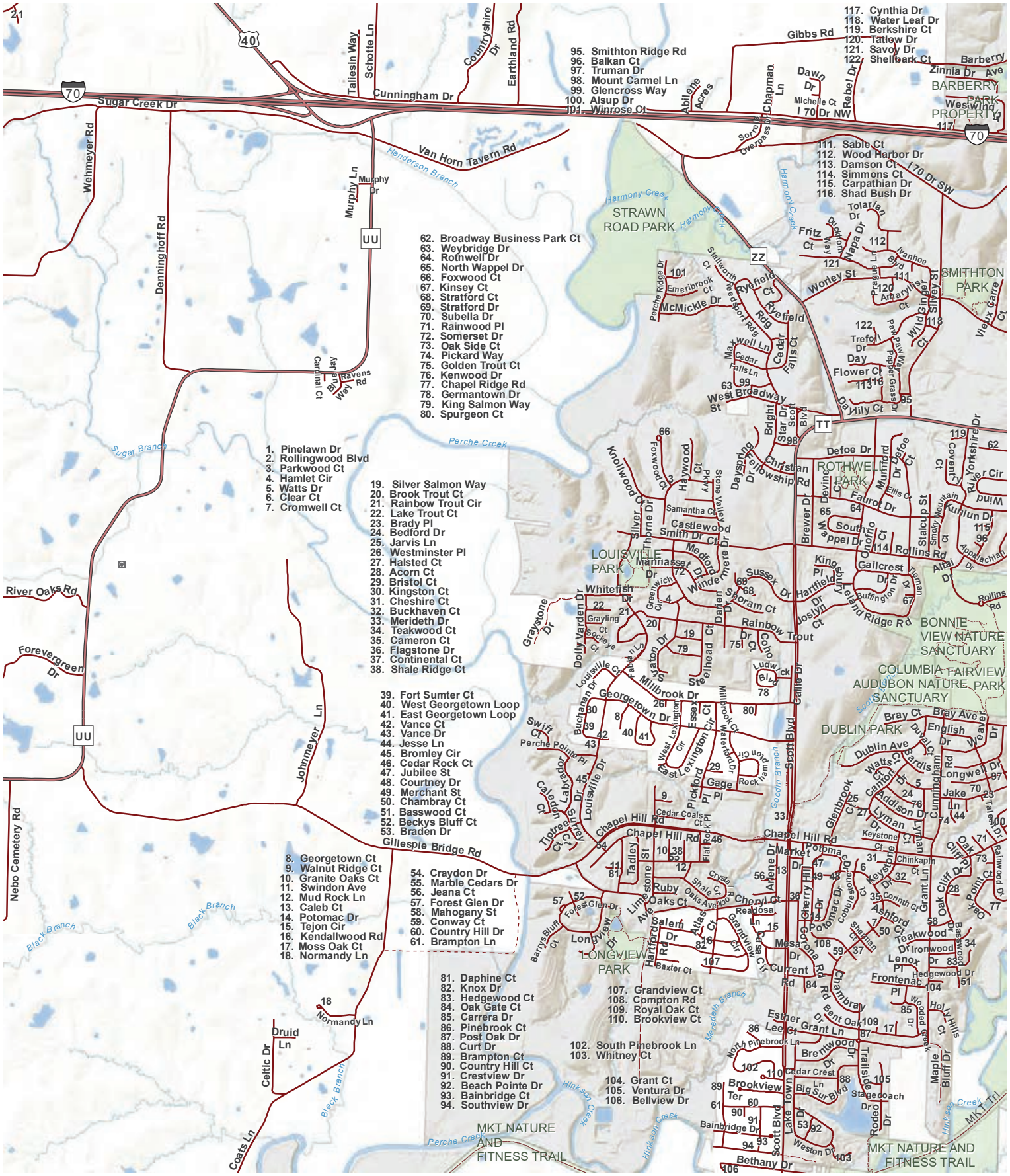

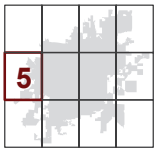

City of Columbia



0 600 1,200 2,400
Feet

N


1. Frontenac Pl
2. Bent Oak Dr
3. Grayson Dr
4. Alps Ct
5. Blue Sky Ct
6. Lyman Ct
7. Acorn Ct
8. Woodridge Rd
9. Lenox Pl
10. Wooded Creek Dr
11. Lily Ct
12. I-70 Dr SW
13. Tipton Ter
14. Wind River Cir
15. Evans Rd
16. Pyrenees Dr
17. Nancy Dr
18. Meghann Dr
19. Beachview Dr
20. Fieldcrest
21. Robin Ter
22. Jesse Ln
23. Grant Ct
24. Honeysuckle Dr
25. Woodhollow Dr
26. Westcreek Cir
27. Carthage Ct
28. Gipson Ct
29. Hillsboro Dr
30. Bear Creek Dr
31. Heidman Rd
32. Russell Blvd
33. Joann St
34. Duke St
35. Oxford Dr
36. Marylee Ct
37. Speck Ct
38. North Blvd
39. Ireland Ct
40. Sondra Ave
41. Wyoming Ave
42. Broadway Business Park Ct
43. Trinity Pl
44. Lasalle Pl
45. Hardin St
46. Ridge Rd
47. Crestland Ave
48. Frances Dr
49. North Cir
50. Hickory Hill Dr
51. Cowan Dr
52. Bradford Dr
53. Dysart St
54. Veterans United Dr
55. Martin Dr
56. South Deerborn Cir
57. Emerald Ct
58. Clover Way
59. Rollingwood Dr
60. Sycamore Ln
61. Rollins Rd
62. Glenwood Ct
63. East Parkway Dr
64. Fairview Ave
65. Alton Ave
66. Rollins Rd
67. Gunnison Ct
68. Troyer Dr
69. Wildwood Dr
70. Trail Ridge Dr
71. Overland Ct
72. Turner Ave
73. Tiger Ave
74. Eighth St
75. UMC Dr
76. Bluegrass Ct
BARBERRY PARK PROPERTY
COLUMBIA COSMOPOLITAN RECREATION AREA
SMITHTON PARK
CLARY-SHY COMMUNITY PARK
AGAIN STREET PARK
WORLEY STREET PARK
DOUGLAS PARK
BOXER PARK
BEAR CREEK TRAIL
PARKADE PARK
FLAT BRANCH PARK
BONNIE VIEW NATURE SANCTUARY
FAIRVIEW PARK
KIWANIS PARK
GRASSLANDS PARK
WESTWINDS PARK
COUNTY HOUSE TRAIL
TWIN LAKES RECREATION AREA
HINKSON WOODS CONSERVATION AREA
MKT TRAIL ACCESS
FORUM NATURE AREA
3M FLAT BRANCH-HINKSON CREEK WETLANDS
OAKWOOD HILLS PARK
HIGHPOINTE PARK
MKT Trl
Flat Branch
Hinkson Creek
Harmony Creek
Bear Creek
Business 70
I-70 Dr NW
I-70 Dr SW
Parkside Dr
Schwabe Ln
Providence Point
Champions Dr
Research Park Dr
Agronomy Research Dr
Mick Dearver Dr
Outer Rd
Carter Ln
Hospital Dr
Monk Dr
Missouri Ave
Kentucky Blvd
Bingham Rd
Burnam Rd
Clarkson Rd
Conley Ave
Lathrop Rd
Stewart Rd
Rollins Rd
Broadway
Walnut St
Cherry St
Elm St
Locust St
Ash St
Worley St
Gary St
Again St
Broadhead St
Sunset Ln
Aspen Dr
London Dr
Jean Rae Dr
Patsy Ln
Lowe St
Pearl Ave
Pershing Rd
Ash St
Tiger Ln
Orleans Dr
Berkshire Dr
Yorkshire Dr
Braemore Rd
Summit Rd
Walther Ct
Laurel Dr
Concordia Dr
Bourn Ave
Mission Cir
Loch Ln
Highland Dr
Kunlun Dr
Appalachian Dr
Meghann Dr
Rollins Rd
Yorktown Dr
Westport Dr
Plymouth Dr
Bayonne Ct
Luan Ct
Lakeside Dr
Tahoe Ct
Topaz Dr
Malibu Ct
Surfside Ct
Biscayne Ct
Bray Ave
English Dr
Weaver Dr
Longwell Dr
Subella Dr
Middlebush Dr
Overhill Rd
Johns Ct
Fairview Rd
Jake Ln
Bradshaw Ave
Kohler Cir
Bel Alsud Dr
Pickard Dr
Talent Dr
Chapel Ridge Rd
Rainwood Ct
Oak Cliff Dr
Oak Point Ct
Grant Ln
Cunningham Dr
Kenwood Dr
Dolphin Ave
Watts Ct
Mahogany St
Teakwood Dr
Hedgewood Dr
Holly Hills Ct
Maple Bluff Dr
Greenfield Ct
Old Ridge Rd
Willow Bark Ct
Wildflower Ct
Country Woods Rd
Face Rock Ct
Handley Ln
Stony Brook Dr
Ridgefield Rd
Wood Hill Rd
Chapel Hill Rd
Chapel Wood Ter
Chapel Wood Rd
Tremont Ct
Sunborough Dr
Madison Park Dr
Madison Ct
Deerborn Cir
North Glen Ct
Valley Vista Dr
Crystal Point Ct
Misty Glen Ct
Cherry Ridge Ln
Wynfield Dr
Hillshire Ct
Martinshire Ct
Kyle Dr
Katy Ln
Limerick Ln
Lovers Leap Dr
Waterside Dr
Walden Ct
Katy Woods Ct
Colony Blvd
Chapel Plaza Ct
Forum Blvd
Hatton Ct
Hatton Dr
Shannon Pl
Marylee Dr
Mills Dr
Forum Katy Pkwy
Highridge Dr
Highridge Cir
Ridgemont Ct
Ridgemont Dr
Stanford Dr
Radcliffe Dr
Dartmouth
Vassar
Harvard
Yale
Colgate
College Park Dr
Cornell
Rockcreek Dr
East Rockcreek Dr
Oakwood Ct
Rollins Rd
Prospect St
Forest Hill Ct
Hickory Hill Dr
Sunset Dr
Westover St
St Michael Dr
St Andrew
St St Christopher Dr
Westwinds Ct
Planter Rd
Chantilly Ct
Oak Ln
Redbud Ln
Lakeshore Dr
Glenwood Ave
Greenwood Ave
Westwood Ave
Edgewood Ave
Westmount Ave
Thilly Ave
Lagrange Rd
Ridgeley Rd
Brandon Rd
Vandon Rd
Wayne Rd
Curtis Ave
Richmond Ave
Deans Dr
Tiger Ave
Sanford St
Rollins St
Fourth St
Sixth St
Seventh St
Eighth St
Ninth St
Second St
First St
Third Ave
Fourth Ave
Forest Ave
Austin Ave
Colorado Ave
Nebraska Ave
Indiana Ave
Illinois Ave
Garth Ave
Grand Ave
Seventh St
Garrett Dr
Wilkes Blvd
Hickman Ave
Rogers St
Pendleton St
Switzler St
Lynn St
Sexton Rd
Dean St
Benton St
Forest Ave
Highview Ave
Jefferson St
Madison St
Jackson St
Jewell Ave
Parkade Blvd
Craig St
Craig Dr
Proctor Dr
Parkade Blvd
Phyllis Ave
Leslie Ln
Sondra Ave
Texas Ave
Vandiver Dr
Corporate Pl
Commerce Ct
Providence Rd
Newton Dr
Stoney Ln
Bettina Dr
Kathy Dr
Doris Dr
Parkhawn Dr
Creasy Springs Rd
Sondra Ave
Jackson Medina Dr
Wingham Dr
Briggewater Dr
Gibbs Rd
Zinnia Dr
Cynthia Dr
Rebecca Dr
Westwind Dr
Barberry Ave
Dahlia Dr
Rose Dr
Iris Dr
Garden Dr
Magnolia Ct
Primrose Dr
Timber Creek Dr
Aaron Dr
Morning Glory Dr
Jonquil Pl
Silvey St
Ivanhoe Blvd
Ginger Ct
Vieux Carre Ct
Park De Ville Dr
Orleans Ct
Basin Dr
Fairview Rd
Skyview Dr
Thistledown Dr
Dundee Dr
Heather Ln
Bernadette Dr
Bernadette Pl
Hutchens Dr
Knipp St
Beverly Dr
Claudell Ln
Spencer Ave
Hunt Ave
Hunt Ct
Pennant St
Auburn Ln
Squire Way
Rowe Ln
Donnelly Ave
Florence Ave
Clayton St
Independence St
Ridgeway Ave
Hirth Ave
Sanford Ave
Alexander Ave
McBaine Ave
Unity Dr
Oak St
Bryant St
Allen St
Boone Dr
Park Ave
Lincoln Dr
Switzler St
Pecan St
Duncan St
Hicks-Neble Dr Ct
Mary St
King Ave
Gillcus Ave
Lynn St
Lyon St
Davis St
Cougar Dr
Ridgeway Ave
Hirth Ave
Sanford Ave
Alexander Ave
McBaine Ave
Unity Dr
Oak St
Bryant St
Allen St
Boone Dr
Park Ave
Lincoln Dr
Switzler St
Pendleton St
Rogers St
Hickman Ave
Washington Ave
Sixth St
Eighth St
Cougar Dr
Wilkes Blvd
Garrett Dr
Seventh St
Coats St
Ref Coats St
Complex Ct
170
Hunt Ct
Hunt St
Squire Way
Rowe Ln
Donnelly Ave
Florence Ave
Clayton St
Independence St

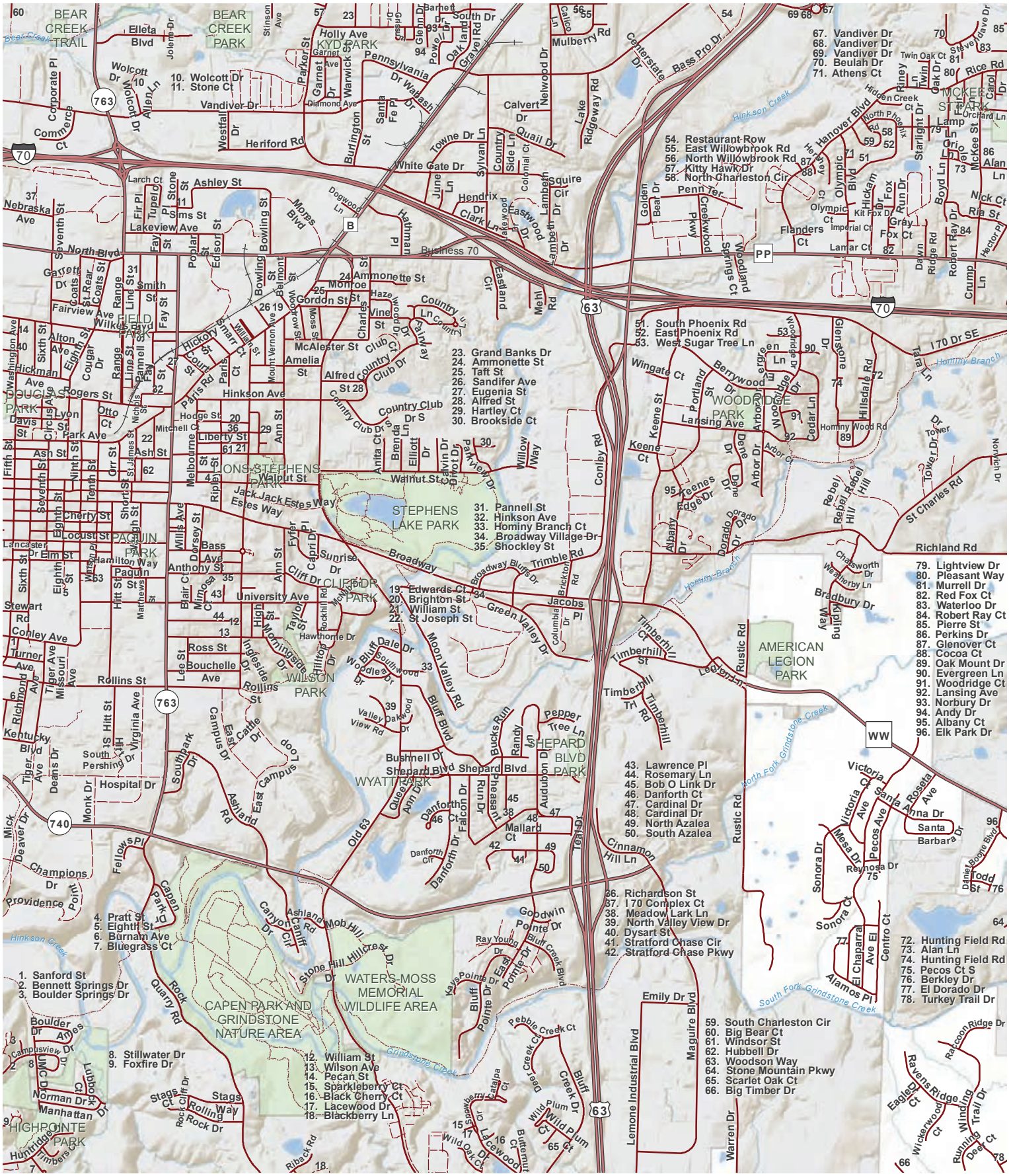
BEAR CREEK TRAIL
BEAR CREEK PARK
KYD PARK
MCKEE STREET PARK
FIELD PARK
DOUGLASS PARK
LIONS-STEPHENS PARK
STEPHENS LAKE PARK
PAQUIN PARK
CLIFF DR PARK
WILSON PARK
WOODRIDGE PARK
AMERICAN LEGION PARK
SHEPARD BLVD PARK
WYATT PARK
CAPEN PARK AND GRINDSTONE NATURE AREA
WATERS-MOSS MEMORIAL WILDLIFE AREA
HIGHPOINTE PARK
Business 70
Hinkson Creek
Grindstone Creek
South Fork Grindstone Creek
North Fork Grindstone Creek
Hominy Branch
1. Sanford St
2. Bennett Springs Dr
3. Boulder Springs Dr
4. Pratt St
5. Eighth St
6. Burnam Ave
7. Bluegrass Ct
8. Stillwater Dr
9. Foxfire Dr
10. Wolcott Dr
11. Stone Ct
12. William St
13. Wilson Ave
14. Pecan St
15. Sparkleberry Ct
16. Black Cherry Ct
17. Lacewood Dr
18. Blackberry Ln
19. Edwards Ct
20. Brighton St
21. William St
22. St Joseph St
23. Grand Banks Dr
24. Ammonette St
25. Taft St
26. Sandifer Ave
27. Eugenia St
28. Alfred St
29. Hartley Ct
30. Brookside Ct
31. Pannell St
32. Hinkson Ave
33. Hominy Branch Ct
34. Broadway Village Dr
35. Shockley St
36. Richardson St
37. I 70 Complex Ct
38. Meadow Lark Ln
39. North Valley View Dr
40. Dysart St
41. Stratford Chase Cir
42. Stratford Chase Pkwy
43. Lawrence Pl
44. Rosemary Ln
45. Bob O Link Dr
46. Danforth Ct
47. Cardinal Dr
48. Cardinal Dr
49. North Azalea
50. South Azalea
51. South Phoenix Rd
52. East Phoenix Rd
53. West Sugar Tree Ln
54. Restaurant Row
55. East Willowbrook Rd
56. North Willowbrook Rd
57. Kitty Hawk Dr
58. North Charleston Cir
59. South Charleston Cir
60. Big Bear Ct
61. Windsor St
62. Hubbell Dr
63. Woodson Way
64. Stone Mountain Pkwy
65. Scarlet Oak Ct
66. Big Timber Dr
67. Vandiver Dr
68. Vandiver Dr
69. Vandiver Dr
70. Beulah Dr
71. Athens Ct
72. Hunting Field Rd
73. Alan Ln
74. Hunting Field Rd
75. Pecos Ct S
76. Berkley Dr
77. El Dorado Dr
78. Turkey Trail Dr
79. Lightview Dr
80. Pleasant Way
81. Murrell Dr
82. Red Fox Ct
83. Waterloo Dr
84. Robert Ray Ct
85. Pierre St
86. Perkins Dr
87. Glenover Ct
88. Cocoa Ct
89. Oak Mount Dr
90. Evergreen Ln
91. Woodridge Ct
92. Lansing Ave
93. Norbury Dr
94. Andy Dr
95. Albany Ct
96. Elk Park Dr
Richland Rd
I 70 Dr SE
St Charles Rd
Rustic Rd
Conley Rd
Lemone Industrial Blvd
Maguire Blvd
Emily Dr
Cinnamon Hill Ln
Timberhill Trl
Timberhill Ct
Timberhill St
Timberhill Rd
Bass Pro Dr
Centerstate Dr
Lake Ridgeway Rd
Mulberry Rd
Nelwood Dr
Calvert Dr
Quail Dr
Country Side Ln
Sylvan Ln
Towne Dr Ln
White Gate Dr
Heriford Rd
Vandiver Dr
Westfall Dr
Burlington St
Santa Fe Pl
Warwick Dr
Garnet Ave
Parker St
Holly Ave
Pennsylvania Dr
Wabash Dr
Oakland Gravel Rd
Powell Dr
Glenn Dr
Barnett Dr
South Dr
Calico Ln
Wolcott Dr
Allen Ln
Corporate Pl
Commerce Ct
Jolene Dr
Stinson Ave
Ashley St
Larch Ct
Fir Pl
Tupelo Pl
Stone Pl
Sims St
Lakeview Ave
Nebraska Ave
Seventh St
Fay St
Poplar St
Edison St
Bowling St
Morgan Blvd
Dogwood Ln
Hathman Pl
June Ln
Hendrix Dr
Clark Ln
Lakewood Dr
Eastwood Dr
Lambeth Dr
Squire Cir
Golden Bear Dr
Creekwood Pkwy
Woodland Springs Ct
Flanders Ct
Olympic Ct
Olympic Blvd
Hickam Dr
Kit Fox Dr
Imperial Ct
Lamar Ct
Fox Ct
Gray Fox Ct
Run Dr
Dawn Ridge Rd
Robert Ray Dr
Crump Ln
Hector Pl
Nick Ct
Ria St
Alan Ln
Boyd Ln
Lamp Ln
Orio Ln
Starlight Dr
Riney Ln
Twin Oak Ct
Oak Dr
Rice Rd
Carol Dr
Orchard Ln
Hidden Creek Ct
Hanover Blvd
North Phoenix Rd
Woodridge Dr
Greenstone Ln
Cedar Ln
Hillsdale Rd
Homny Wood Rd
Tara Ln
Tower Dr
Norwich Dr
Rebel Hill
Rebel Hill Dr
Arbor Dr
Arbor Ct
Keene Ct
Keene St
Wingate Ct
Portland St
Berrywood Dr
Lansing Ave
Keenes Edge Dr
Albany Dr
Dorado Dr
Chelsworth Dr
Weatherby Ln
Bradbury Dr
Wayfinding Way
Trimble Rd
Broadway Bluffs Dr
Broadway
Sunrise Dr
Capri Dr
Fyffer Pl
Ann St
Cliff Dr
Anthony St
Bass Ave
Dorsey St
Mills Ave
Jack Jack Estes Way
Estes Way
Ripley St
Melbourne St
Walnut St
Willow Way
Kyler Dr
Elliott Dr
Anita Ct
Brenda Ln
Country Club Dr S
Country Club Dr
Country Club Ct
Alfred Ct
St 28
Amelia St
McAlester St
Mount Vernon Ave
Hinkson Ave
Hodge St
Mitchell Ct
Liberty St
Ann St
Paris Rd
Paris Ct
Hickory St
Smart Ct
Willard St
Country Ln
Fairway
Vine St
Haze Ln
Woodbine Dr
Charles St
Monroe St
Gorddn St
Ammonette St
Eastland Cir
Mehl Rd
Conley Rd

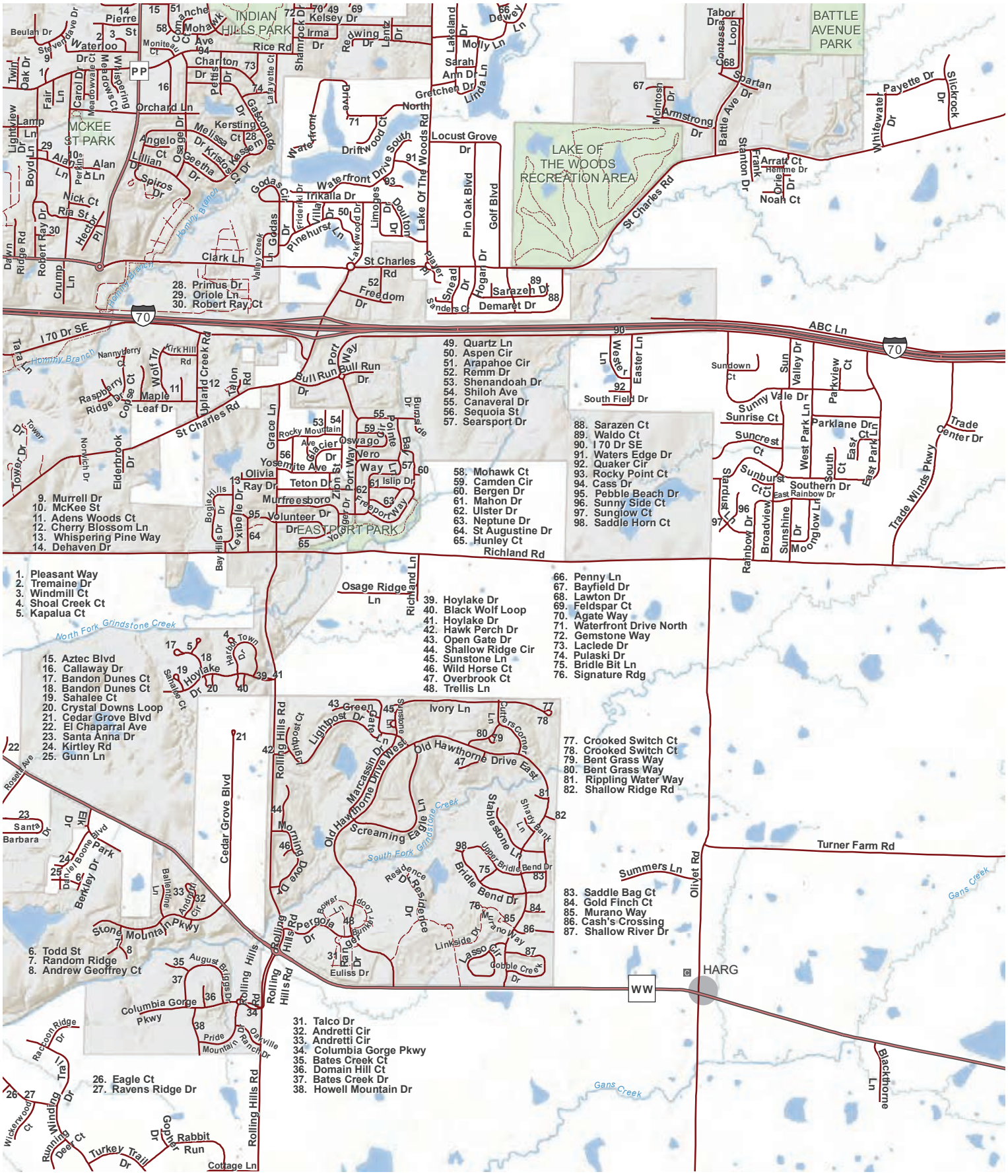
INDIAN HILLS PARK
MCKEE ST PARK
LAKE OF THE WOODS RECREATION AREA
BATTLE AVENUE PARK
EASTPORT PARK
HARG
1. Pleasant Way
2. Tremaine Dr
3. Windmill Ct
4. Shoal Creek Ct
5. Kapalua Ct
6. Todd St
7. Random Ridge
8. Andrew Geoffrey Ct
9. Murrell Dr
10. McKee St
11. Adens Woods Ct
12. Cherry Blossom Ln
13. Whispering Pine Way
14. Dehaven Dr
15. Aztec Blvd
16. Callaway Dr
17. Bandon Dunes Ct
18. Bandon Dunes Ct
19. Sahalee Ct
20. Crystal Downs Loop
21. Cedar Grove Blvd
22. El Chaparral Ave
23. Santa Anna Dr
24. Kirtley Rd
25. Gunn Ln
26. Eagle Ct
27. Ravens Ridge Dr
28. Primus Dr
29. Oriole Ln
30. Robert Ray Ct
31. Talco Dr
32. Andretti Cir
33. Andretti Cir
34. Columbia Gorge Pkwy
35. Bates Creek Ct
36. Domain Hill Ct
37. Bates Creek Dr
38. Howell Mountain Dr
39. Hoylake Dr
40. Black Wolf Loop
41. Hoylake Dr
42. Hawk Perch Dr
43. Open Gate Dr
44. Shallow Ridge Cir
45. Sunstone Ln
46. Wild Horse Ct
47. Overbrook Ct
48. Trellis Ln
49. Quartz Ln
50. Aspen Cir
51. Arapahoe Cir
52. Remm Dr
53. Shenandoah Dr
54. Shiloh Ave
55. Canaveral Dr
56. Sequoia St
57. Searsport Dr
58. Mohawk Ct
59. Camden Cir
60. Bergen Dr
61. Mahon Dr
62. Ulster Dr
63. Neptune Dr
64. St Augustine Dr
65. Hunley Ct
66. Penny Ln
67. Bayfield Dr
68. Lawton Dr
69. Feldspar Ct
70. Agate Way
71. Waterfront Drive North
72. Gemstone Way
73. Laclede Dr
74. Pulaski Dr
75. Bridle Bit Ln
76. Signature Rdg
77. Crooked Switch Ct
78. Crooked Switch Ct
79. Bent Grass Way
80. Bent Grass Way
81. Rippling Water Way
82. Shallow Ridge Rd
83. Saddle Bag Ct
84. Gold Finch Ct
85. Murano Way
86. Cash's Crossing
87. Shallow River Dr
88. Sarazen Ct
89. Waldo Ct
90. I 70 Dr SE
91. Waters Edge Dr
92. Quaker Cir
93. Rocky Point Ct
94. Cass Dr
95. Pebble Beach Dr
96. Sunny Side Ct
97. Sunglow Ct
98. Saddle Horn Ct
Richland Rd
Osage Ridge Ln
Turner Farm Rd
Summers Ln
Olivet Rd
St Charles Rd
ABC Ln
I 70 Dr SE
Trade Winds Pkwy
Trade Center Dr
Rolling Hills Rd
Cedar Grove Blvd
Stone Mountain Pkwy
Columbia Gorge Pkwy
Old Hawthorne Drive East
Old Hawthorne Drive West
Screaming Eagle Ln
Bridle Bend Dr
Upper Bridle Bend Dr
Stablestone Ln
Linkside Dr
Lasso Cir
Gobble Creek Dr
Ivory Ln
Green Gate Ln
Lightpost Ct
Lightpost Dr
Cutters Corner Ln
Mourning Dove Dr
Pergola Dr
Rainger Dr
Euliss Dr
Residence Dr
Murano Way
Shady Bank Ln
Sunstone Ln
Rock Quarry Rd
Clark Ln
Hommy Branch
Gans Creek
North Fork Grindstone Creek
South Fork Grindstone Creek
Waterfront Drive South
Driftwood Ct
Lake Of The Woods Rd
Locust Grove Dr
Pin Oak Blvd
Golf Blvd
Irikalla Dr
Pinehurst Ln
Lakewood Dr
Limoges Dr
Doulton Dr
Valley Creek Ln
Godas Ln
Godas Cir
Friderikl Dr
Villa Dr
Player Dr
Snead Dr
Hogar Dr
Sarazen Dr
Demaret Dr
Sanders Ct
Freedom Dr
Bull Run Dr
Port Way
Bull Run Way
Grace Ln
Rocky Mountain Ave
Glacier Dr
Oswago Dr
Vero Way
Yosemite Ave
Teton Dr
Olivia Ray Dr
Murfreesboro Dr
Volunteer Dr
Zion Cir
Port Way
Freeport Way
Yosemite Dr
Islip Dr
Bay Hills Dr
Boggie Hills Dr
Lexible Dr
Elderbrook Dr
Tower Dr
Northbrook Dr
Taylor Ln
Nanny Berry Ct
Kirk Hill Rd
Wolf Trl
Upland Creek Rd
Talon Rd
Raspberry Ridge Dr
Copse Ct
Maple Leaf Dr
Dawn Ridge Rd
Robert Ray Dr
Crump Ln
Nick Ct
Ria St
Hector Pl
Boyd Ln
Alan Ln
Perkins Ln
Lillian Dr
Spiros Dr
Angelo Ct
Geetha Dr
Melissa Ct
Kristofer Ct
Kersting Ct
Osage Dr
Gasconade Dr
Orchard Ln
Lamp Ln
Lightview Dr
Twin Oak Dr
Fair Ln
Carol Dr
Meadowvale Ct
Whispering Pine Ct
Waterloo Dr
Stevenson Ave
Beulah Dr
Pierre St
Comanche Cir
Mohawk Ave
Monitau Ct
Charlton Dr
Patton Dr
Rice Rd
Lafayette Ct
Shamrock Dr
Irma Dr
Kelsey Dr
Redwing Dr
Lentz Dr
Lakeland Dr
Dewey Ln
Molly Ln
Sarah Ann Dr
Linda Ln
Gretchen Dr
Tabor Dr
Contessa Loop
Spartan Dr
McIntosh Dr
Armstrong Dr
Battle Ave
Stanton Dr
Frank Dr
Arratt Ct
Hemme Dr
Oriole Dr
Noah Ct
Payette Dr
Slickrock Dr
Whitewater Dr
Sundown Ct
Sun Valley Dr
Parkview Ct
Sunny Vale Dr
Sunrise Ct
Suncrest Ct
Parklane Dr
West Park Ln
South East Ct
East Park Ln
Sunburst Ct
Southern Dr
East Rainbow Dr
Broadview Ct
Rainbow Dr
Sunshine Dr
Moonglow Ln
Starburst Ln
South Field Dr
Easter Ln
Wesley Ln
Blackthorne Ln
Raccoon Ridge Dr
Trail
Wickerwood Ct
Running Deer Ct
Turkey Trail Dr
Golden Rabbit Run
Cottage Ln
Oakville Ranch Dr
Pride Mountain Dr
August Bridges Dr
Ballentine Ln
Andretti Cir
Santa Barbara Dr
Daniel Boone Park
Berkley Dr
Blk Dr
Roselle Ave
Sahalee Ct
Hoylake Dr
Harbor Town Dr
PP
WW
0 600 1,200 2,400
Feet
N
City of Columbia
8

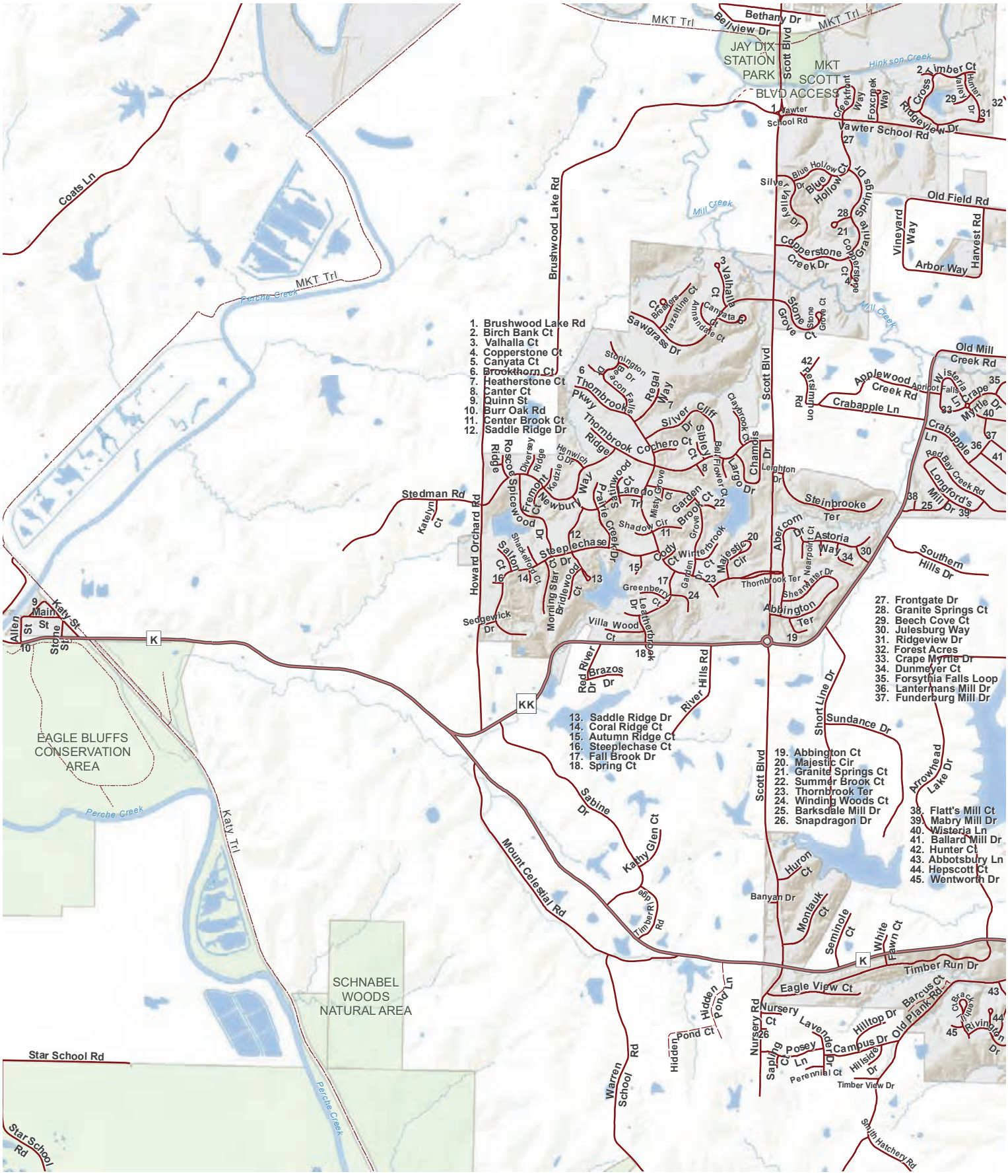
1. Brushwood Lake Rd
2. Birch Bank Ct
3. Valhalla Ct
4. Copperstone Ct
5. Canyata Ct
6. Brookthorn Ct
7. Heatherstone Ct
8. Canter Ct
9. Quinn St
10. Burr Oak Rd
11. Center Brook Ct
12. Saddle Ridge Dr
13. Saddle Ridge Dr
14. Coral Ridge Ct
15. Autumn Ridge Ct
16. Steeplechase Ct
17. Fall Brook Dr
18. Spring Ct
19. Abbington Ct
20. Majestic Cir
21. Granite Springs Ct
22. Summer Brook Ct
23. Thornbrook Ter
24. Winding Woods Ct
25. Barksdale Mill Dr
26. Snapdragon Dr
27. Frontgate Dr
28. Granite Springs Ct
29. Beech Cove Ct
30. Julesburg Way
31. Ridgeview Dr
32. Forest Acres
33. Crape Myrtle Dr
34. Dunmeyer Ct
35. Forsythia Falls Loop
36. Lantermans Mill Dr
37. Funderburg Mill Dr
38. Flatt's Mill Ct
39. Mabry Mill Dr
40. Wisteria Ln
41. Ballard Mill Dr
42. Hunter Ct
43. Abbotsbury Ln
44. Hepscott Ct
45. Wentworth Dr
JAY DIX STATION PARK
MKT SCOTT BLVD ACCESS
EAGLE BLUFFS CONSERVATION AREA
SCHNABEL WOODS NATURAL AREA
MKT Trl
Perche Creek
Mill Creek
Hinkson Creek
Brushwood Lake Rd
Scott Blvd
Vawter School Rd
Old Field Rd
Stedman Rd
Howard Orchard Rd
Steeplechase Dr
Steinbrooke Ter
Old Mill Creek Rd
Crabapple Ln
Southern Hills Dr
Sundance Dr
Short Line Dr
Arrowhead Lake Dr
Abbington Ter
Thornbrook Ter
Timber Run Dr
Eagle View Ct
Mount Celestial Rd
Sabine Dr
Kathy Glen Ct
Timberidge Rd
Hidden Pond Ln
Hidden Pond Ct
Nursery Rd
Warren School Rd
Star School Rd
Star School Rd
Katy Trl
Coats Ln
River Hills Rd
Red River Dr
Brazos Dr
Sedgewick Dr
Villa Wood Ct
Greenberry Ct
Leatherbrook Dr
Morning Star Ct
Bridlewood Ct
Salton Ct
Shakerfield Ct
Cody Ct
Wintersbrook Ct
Majestic Cir
Garden Brook Ct
Misty Grove Ct
Shadow Cir
Laredo Trl
Prairie Creek Dr
Sunbrook Ct
Newbury Way
Fremont Ridge Ct
Spicewood Dr
Roscoe Ridge
Diversey Ridge
Henwick Ct
Kedzie Ct
Katelyn Ct
Thornbrook Pkwy
Thornbrook Ridge
Cochero Ct
Silver Cliff Dr
Sibley Ct
Bellflower Ct
Largo Dr
Chamois Dr
Leighton Dr
Claybrook Ct
Regal Way
Stonington Dr
Deacon Falls Dr
Sawgrass Dr
Breakers Ct
Hazeltine Ct
Annandale Ct
Canyata Ct
Valhalla Ct
Stone Grove Ct
Copperstone Creek Dr
Copperstone Ct
Silver Valley Dr
Blue Hollow Dr
Blue Hollow Ct
Granite Springs Dr
Vineyard Way
Harvest Rd
Arbor Way
Abercorn Dr
Astoria Way
Nearpoint Ct
Sheandater Dr
Applewood Creek Rd
Apricot Falls Ln
Wisteria Ln
Crape Myrtle Dr
Crabapple Ln
Red Bay Creek Rd
Longford's Mill Dr
Simmon Rd
Bethany Dr
Bellview Dr
Foxcreek Way
Clearfront Way
Cross Timber Ct
Hunter Valley Dr
Ridgeview Dr
Huron Ct
Banyan Dr
Montauk Ct
Seminole Ct
White Fawn Ct
Timber View Dr
Perennial Ct
Sapling Ct
Posey Ln
Lavender Dr
Campus Dr
Hilltop Dr
Hillside Dr
Barcus Ct
Old Plank Rd
Rivington Dr
Smith Hatchery Rd
Allen St
Main St
Katy St
Stone St
K
KK
9
Page 74
2018 Boone County, Missouri Plat Book
City of Columbia
0 600 1,200 2,400
Feet
N

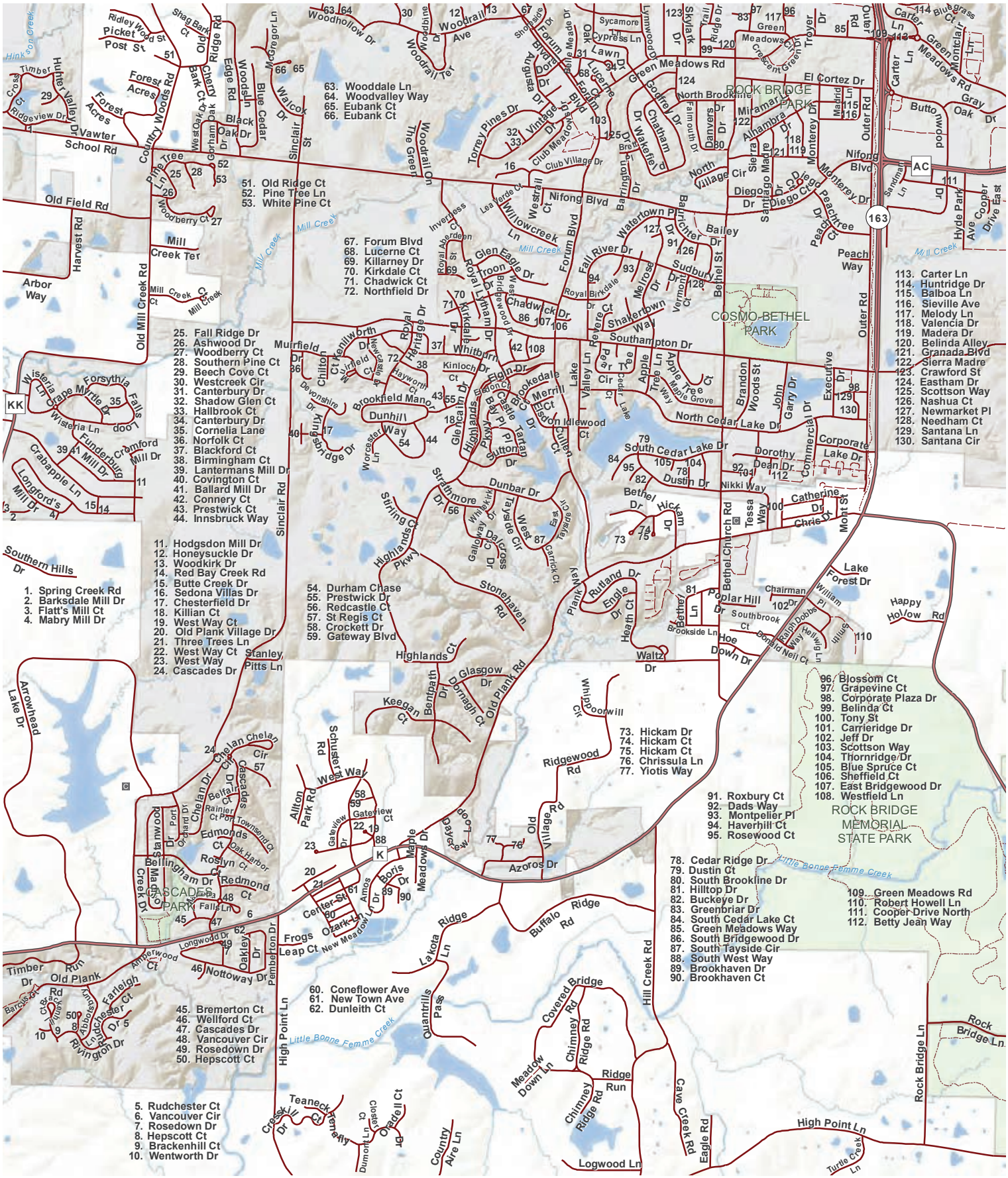
1. Spring Creek Rd
2. Barksdale Mill Dr
3. Flatt's Mill Ct
4. Mabry Mill Dr
5. Rudchester Ct
6. Vancouver Cir
7. Rosedown Dr
8. Hepscott Ct
9. Brackenhill Ct
10. Wentworth Dr
11. Hodgsdon Mill Dr
12. Honeysuckle Dr
13. Woodkirk Dr
14. Red Bay Creek Rd
15. Butte Creek Dr
16. Sedona Villas Dr
17. Chesterfield Dr
18. Killian Ct
19. West Way Ct
20. Old Plank Village Dr
21. Three Trees Ln
22. West Way Ct
23. West Way
24. Cascades Dr
25. Fall Ridge Dr
26. Ashwood Dr
27. Woodberry Ct
28. Southern Pine Ct
29. Beech Cove Ct
30. Westcreek Cir
31. Canterbury Dr
32. Shadow Glen Ct
33. Hallbrook Ct
34. Canterbury Dr
35. Cornelia Lane
36. Norfolk Ct
37. Blackford Ct
38. Birmingham Ct
39. Lantermans Mill Dr
40. Covington Ct
41. Ballard Mill Dr
42. Connery Ct
43. Prestwick Ct
44. Innsbruck Way
45. Bremerton Ct
46. Wellford Ct
47. Cascades Dr
48. Vancouver Cir
49. Rosedown Dr
50. Hepscott Ct
51. Old Ridge Ct
52. Pine Tree Ln
53. White Pine Ct
54. Durham Chase
55. Prestwick Dr
56. Redcastle Ct
57. St Regis Ct
58. Crockett Dr
59. Gateway Blvd
60. Coneflower Ave
61. New Town Ave
62. Dunleith Ct
63. Wooddale Ln
64. Woodvalley Way
65. Eubank Ct
66. Eubank Ct
67. Forum Blvd
68. Lucerne Ct
69. Killarney Dr
70. Kirkdale Ct
71. Chadwick Ct
72. Northfield Dr
73. Hickam Dr
74. Hickam Ct
75. Hickam Ct
76. Chrissula Ln
77. Yiotis Way
78. Cedar Ridge Dr
79. Dustin Ct
80. South Brookline Dr
81. Hilltop Dr
82. Buckeye Dr
83. Greenbriar Dr
84. South Cedar Lake Ct
85. Green Meadows Way
86. South Bridgewood Dr
87. South Tayside Cir
88. South West Way
89. Brookhaven Dr
90. Brookhaven Ct
91. Roxbury Ct
92. Dads Way
93. Montpelier Pl
94. Haverhill Ct
95. Rosewood Ct
96. Blossom Ct
97. Grapevine Ct
98. Corporate Plaza Dr
99. Belinda Ct
100. Tony St
101. Carrieridge Dr
102. Jeff Dr
103. Scottson Way
104. Thornridge Dr
105. Blue Spruce Ct
106. Sheffield Ct
107. East Bridgewood Dr
108. Westfield Ln
109. Green Meadows Rd
110. Robert Howell Ln
111. Cooper Drive North
112. Betty Jean Way
113. Carter Ln
114. Huntridge Dr
115. Balboa Ln
116. Sieville Ave
117. Melody Ln
118. Valencia Dr
119. Madera Dr
120. Belinda Alley
121. Granada Blvd
122. Sierra Madre
123. Crawford St
124. Eastham Dr
125. Scottson Way
126. Nashua Ct
127. Newmarket Pl
128. Needham Ct
129. Santana Ln
130. Santana Cir
ROCK BRIDGE PARK
COSMO-BETHEL PARK
ROCK BRIDGE MEMORIAL STATE PARK
CASCADES PARK
Little Bonne Femme Creek
Mill Creek
Hinkson Creek
N
0 600 1,200 2,400
Feet
City of Columbia
10

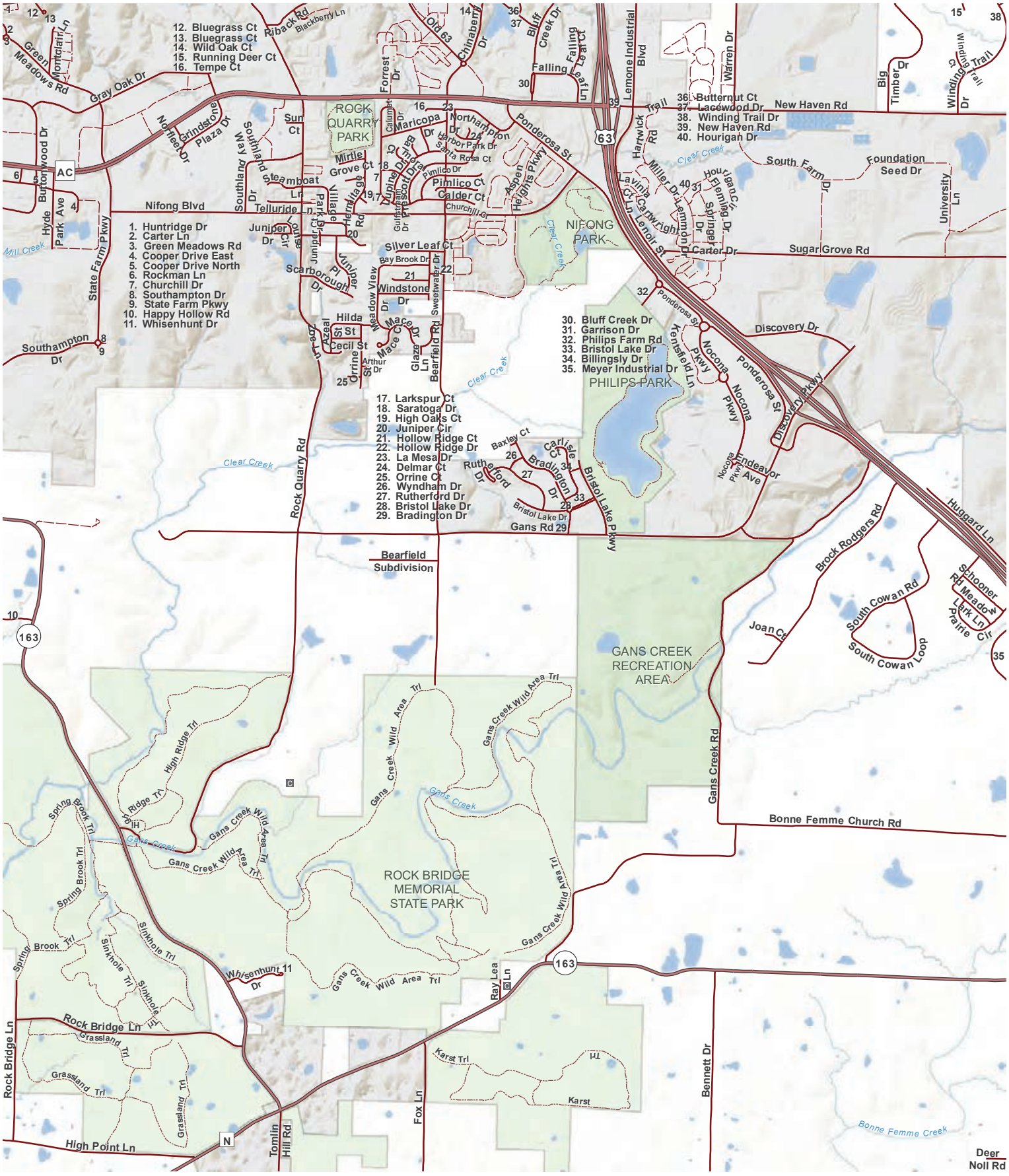

City of Columbia

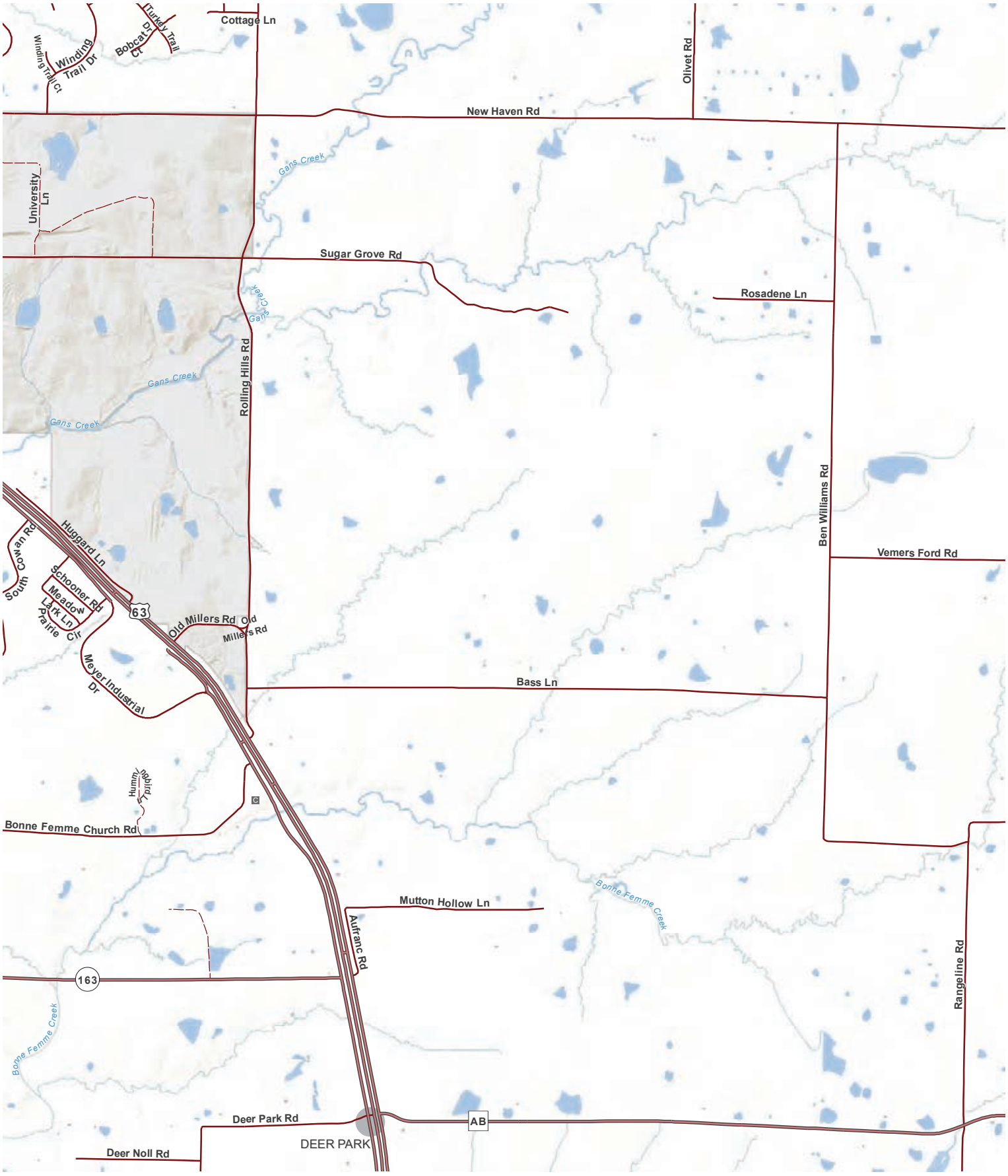
Cottage Ln
Winding Trail Ct
Winding Trail Dr
Bobcat Dr
Turkey Trail Ct
Olivet Rd
New Haven Rd
University Ln
Gans Creek
Sugar Grove Rd
Rosadene Ln
Rolling Hills Rd
Ben Williams Rd
Vemers Ford Rd
Huggard Ln
South Cowan Rd
Schooner Rd
Meadow Lark Ln
Prairie Cir
63
Old Millers Rd
Meyer Industrial Dr
Bass Ln
Hummingbird Ln
Bonne Femme Church Rd
Mutton Hollow Ln
Bonne Femme Creek
Aufranc Rd
Rangeline Rd
163
Deer Park Rd
AB
DEER PARK
Deer Noll Rd
N
0 600 1,200 2,400
Feet
City of Columbia
12

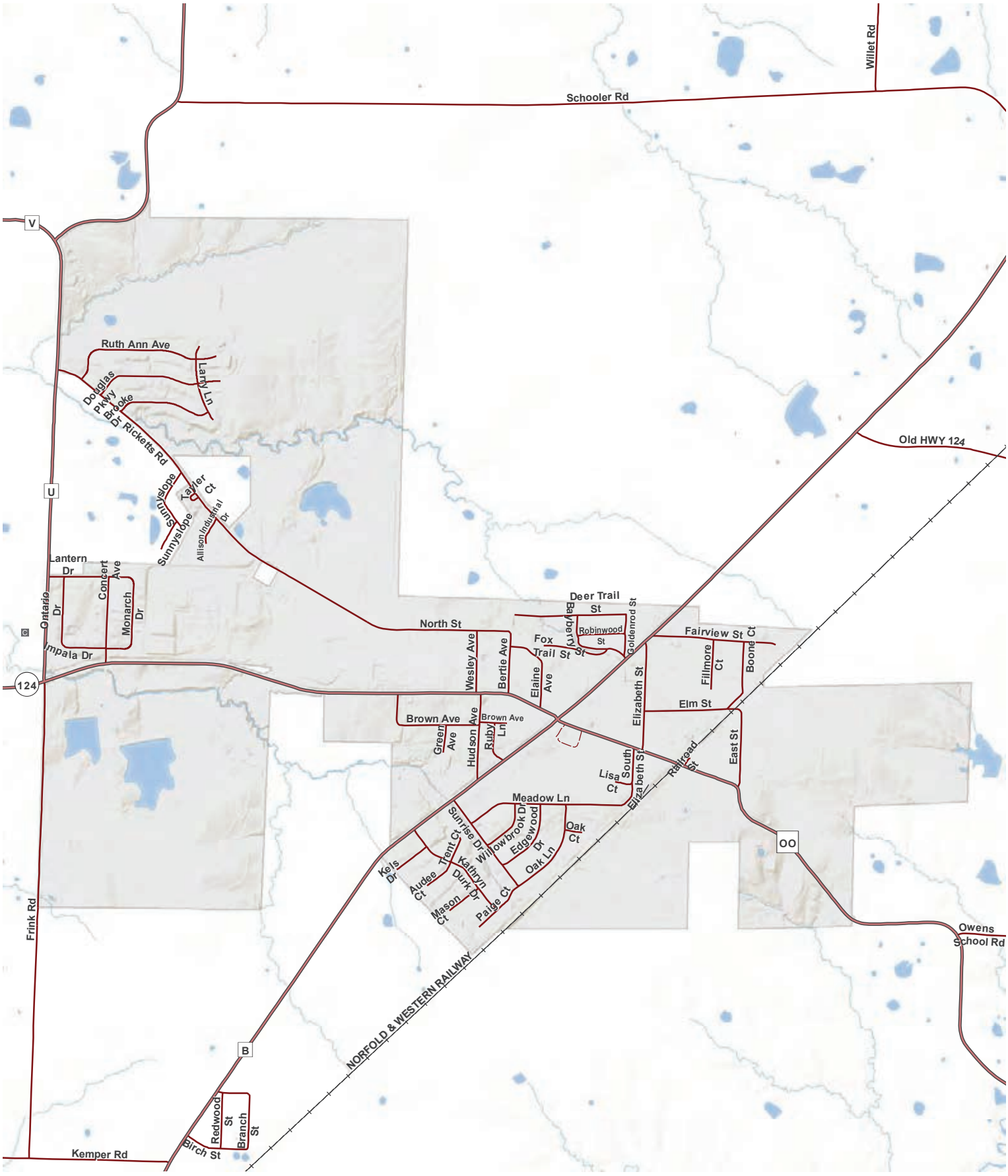



T.50N.-R.12W.

City of Hallsville

0 375 750 1,500
Feet

N

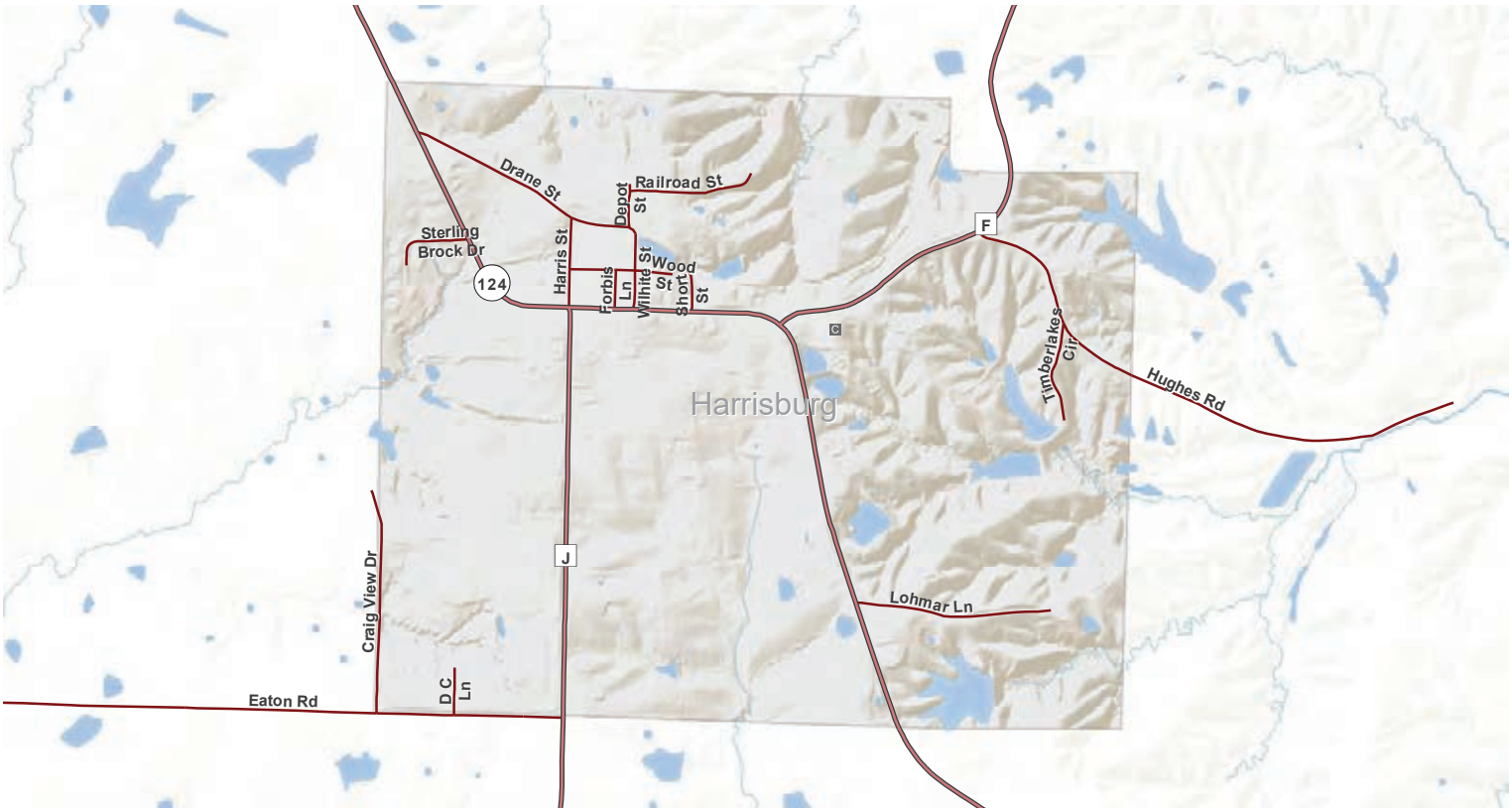

N

0 300 600 1,200

Feet

T.50N.-R.14W.



Town of Harrisburg

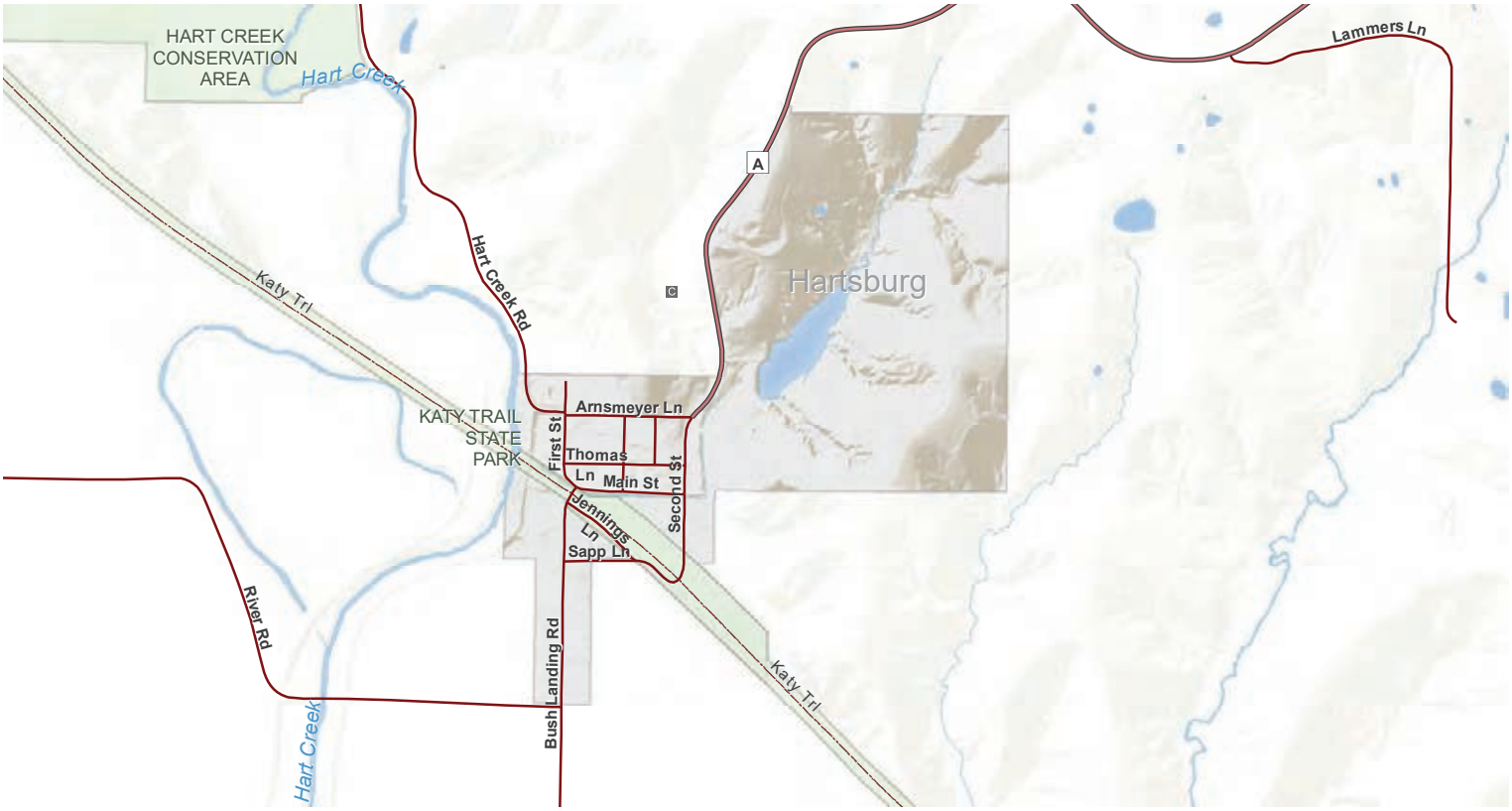

N

0 300 600 1,200

Feet

T.45N.-R.11-12W.



Town of Hartsburg

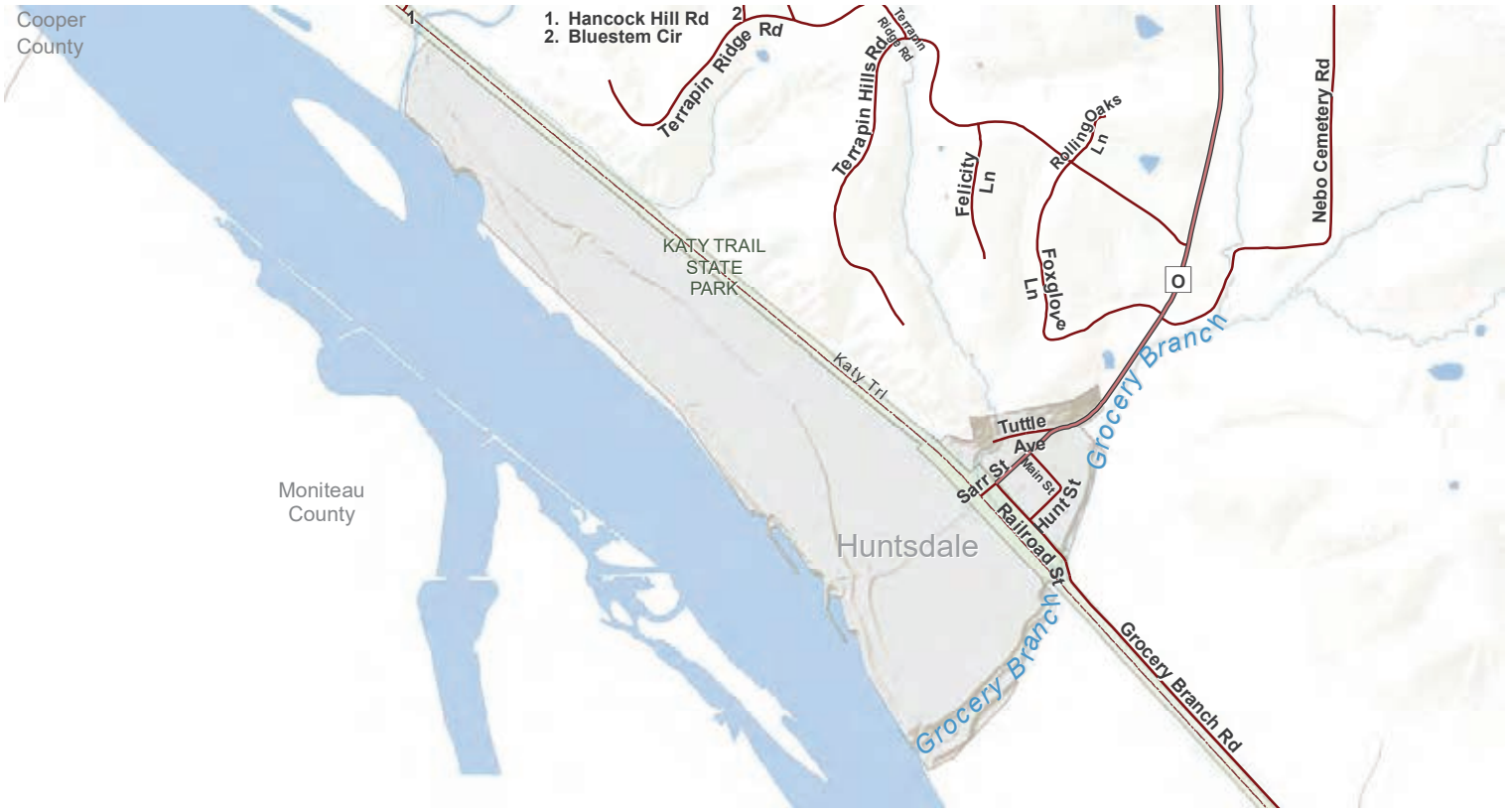

T.48N.-R.14W.

Town of Huntsdale

0 400 800 1,600
Feet

N

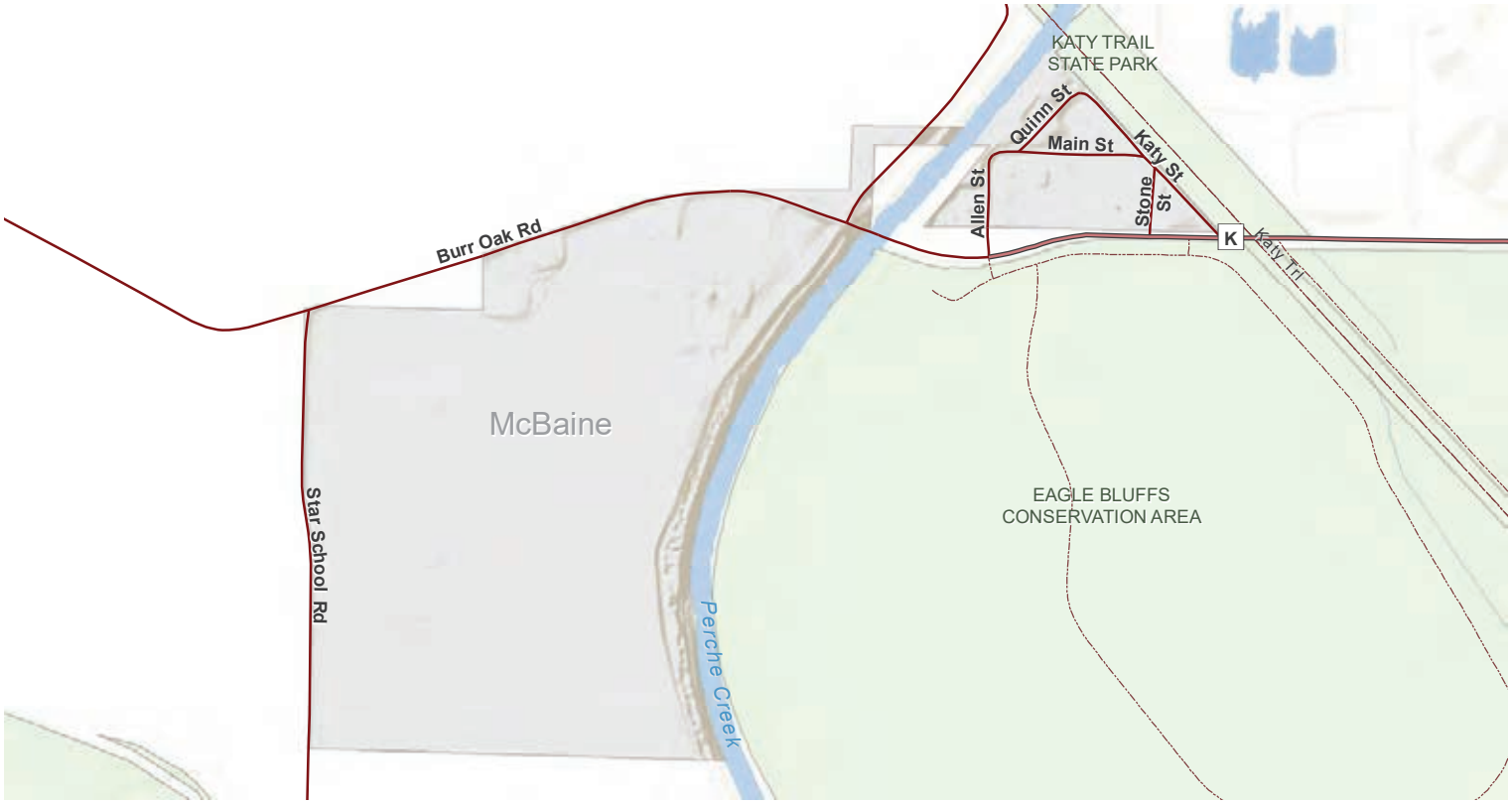

T.47N.-R.14W.

Town of McBaine

0 400 800 1,600
Feet

N

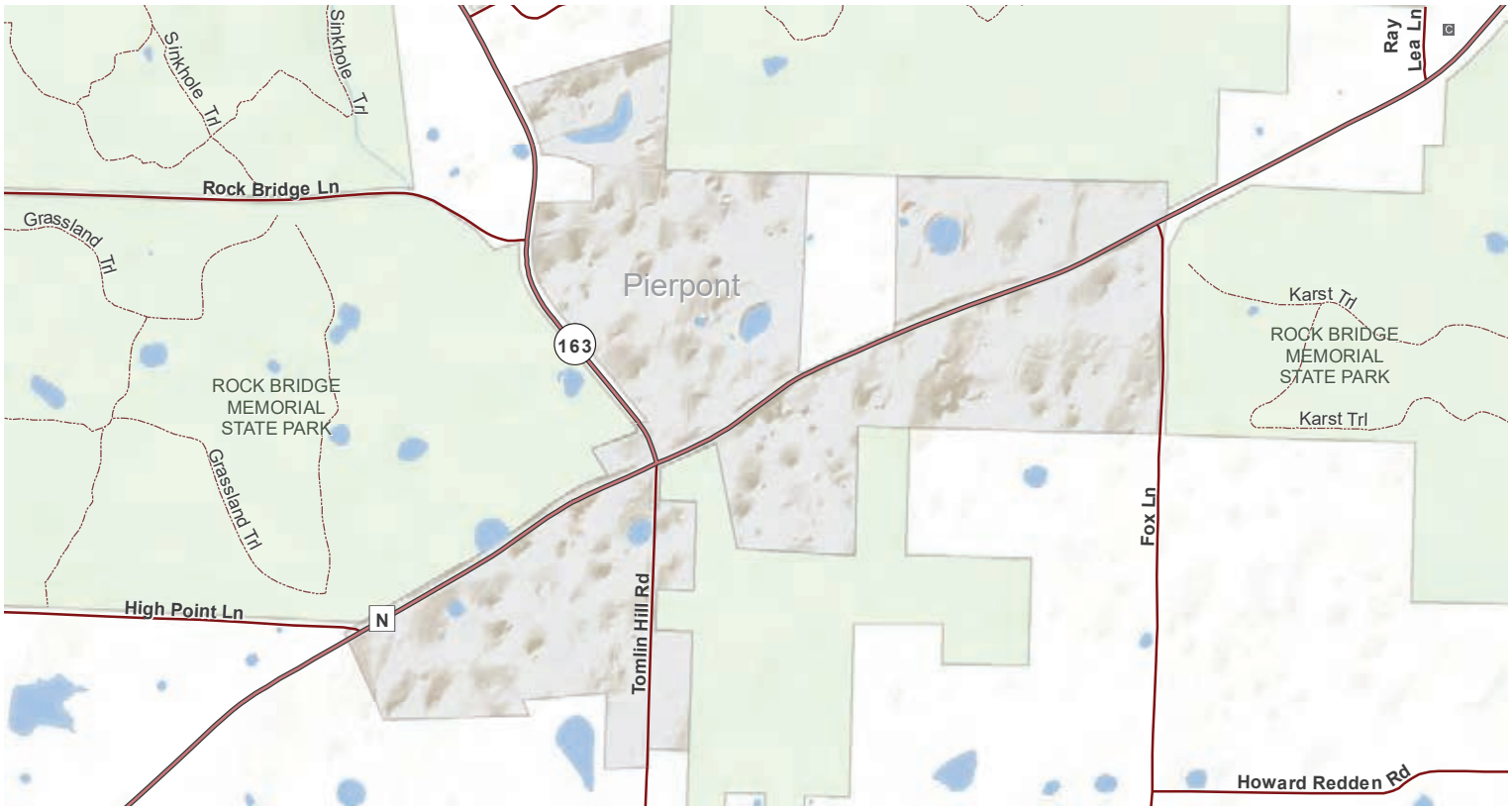

N

0 250 500 1,000
Feet

T.47N.-R.12W.

Village of Pierpont



N

0 250 500 1,000
Feet

T.48N.-R.15W.

City of Rocheport

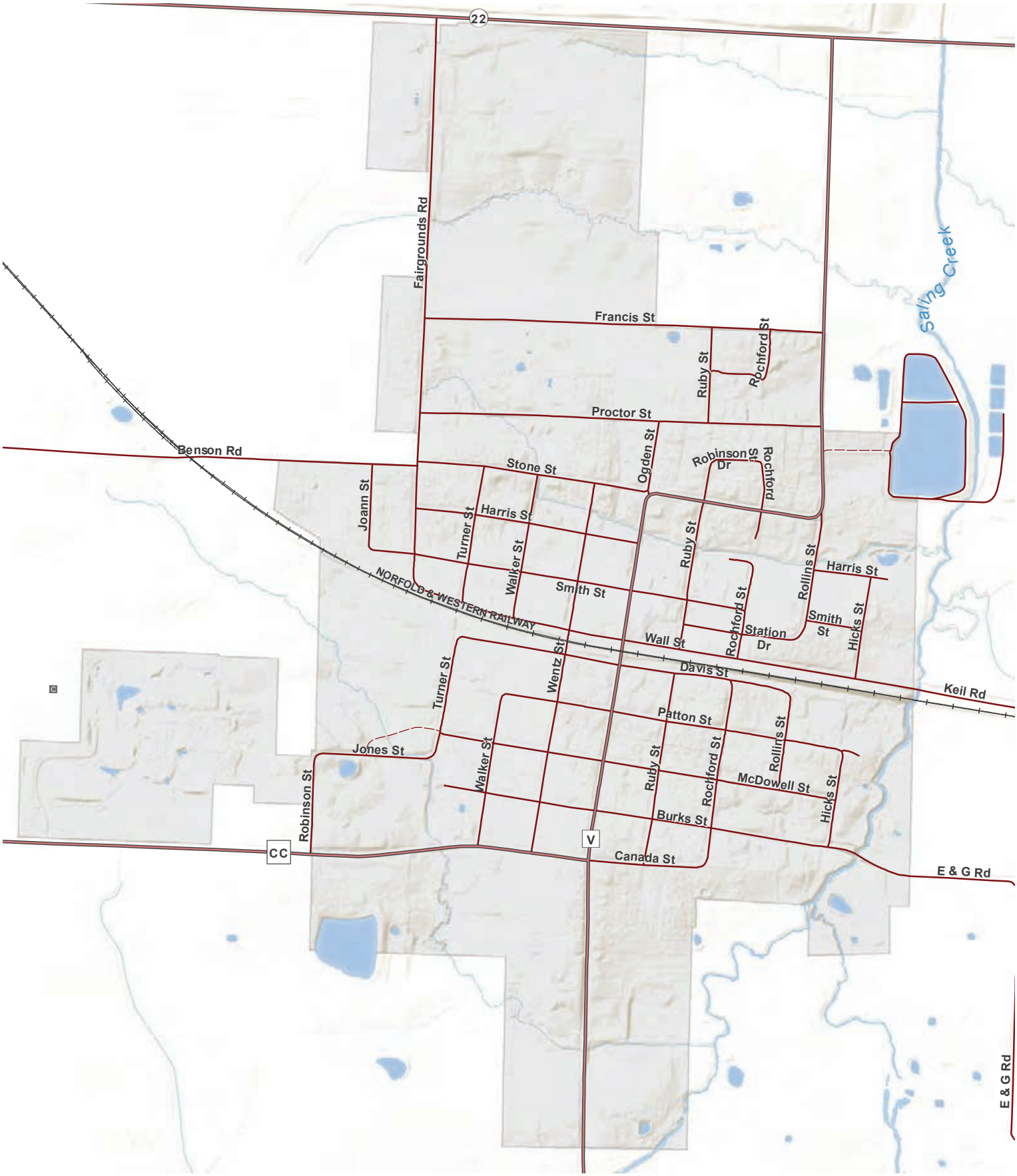

T.51N.-R.12W.

City of Sturgeon

0 250 500 1,000
Feet

N

OWNER INDEX INSTRUCTIONS

The Owner Index shows the name of the landowner, the page number, township, range, and section for properties located in the Township Plat Maps. The Plat Maps show owner and acreage information for properties greater than 5 acres. Properties that are smaller than 5 acres and/or located in Subdivisions do not display owner and acreage information but are listed in the Owner Index and indicated by an asterisk at the end of the name.

Boone County Owner Index

NAME	PG	T	R	SEC
#				
1121-1123 ROSETA LLC*	37	48	12	16
1310 PRATHERSVILLE RD LLC*	29	49	12	19
2801 S OLIVET LLC	37	48	12	23, 26
3 BOOKERS LLC*	29	49	12	19, 20
3101 S OLIVET LLC	37	48	12	26
3924AN JAMES & KELLY 170*	51	46	12	34
3WT PPTYS LLC	43	47	13	9
3WT PPTYS LLC*	43	47	13	9
4 AW LLC	25	49	14	22, 23
4 BEATS FARM LLC	45	47	12	15
40 & J DVPMT LLC	33	48	14	3
400 N ROBY LLC*	33	48	14	8
40-J FARMS LLC	33	48	14	3
40-J FARMS LLC*	33	48	14	3
451 N ROBY LLC*	33	48	14	7
4601 I-70 DR SE LLC*	37	48	12	11
461 NE PARK LLC*	37	48	12	12
4801 W GEORGETOWN LLC*	35	48	13	20
4AW LLC	25	49	14	22
4C2AP LLC	19	50	13	3
5 ACRE RANCH LLC	25	49	14	25, 36
5280 LLC*	29	49	12	30
5705 LLC*	29	49	12	20
5902 TERESA LLC*	29	49	12	20
5905 LLC*	29	49	12	20
6650 SUGARCREEK LLC*	35	48	13	7
6851 E NEWHAVEN LLC	37	48	12	26
7 SINCLAIR LLC*	43	47	13	9
7200 NH LLC	37	48	12	25, 26
7841 MGMT INC	15	51	11	21
8400 E TRADE CENTER DR LLC*	37	48	12	12
8400 E TRADE CENTER DR LLC*	39	48	11	7
8450 E TRADE CENTER DR LLC*	37	48	12	12
8450 E TRADE CENTER DR LLC*	39	48	11	7
8601 E TRADE CENTER DR LLC*	39	48	11	7
8TH & CLARK PPTYS LLC*	35	48	13	20
A				
A & M FARMS 2173 LLC	19	50	13	1, 2
A L INVS INC*	29	49	12	30
A PI DELTA LLC*	37	48	12	21
A W P PPTYS LLC	21	50	12	25
A W P PPTYS LLC*	37	48	12	11
ABADI ELIAS & MARTA	45	47	12	10
ABADI ELIAS & MARTA*	29	49	12	34
ABADI ELIAS & MARTA*	37	48	12	3, 11
ABADI MOUSA*	37	48	12	3
ABADIR DAVID & ERIN R	27	49	13	30
ABBOTT JAMES & HANNAH E	33	48	14	2, 11
ABBOTT MARK C & CATHERINE L*	23	50	11	7
ABBOTT SHIRLEY & NANCY JOHNS	39	48	11	30
ABBOTT WILLIAM G*	35	48	13	20
ABBOTT WILLIAM K & CARMEN C	53	46	11	4
ABC LANE LLC*	37	48	12	12
ABDURAHMANOVIC SAMED & AHDJA*	33	48	14	2
ABELL DONALD W & CYNTHIA A*	21	50	12	34
ABELL LABEL LLC*	21	50	12	23
ABERER KEITH*	29	49	12	20
ABERNATHY ASHLEY N*	35	48	13	4
ABERNATHY JERRY G & SILVIA Y*	35	48	13	20
ABERNATHY RANDY & KELLY*	55	45	12	23
ABRAMOVITZ-ELWING, TRST	39	48	11	9, 16
ABRAMOVITZ-ELWING, TRST	45	47	12	2
ABRAMOVITZ-ELWING, TRST	47	47	11	6, 7
ABRAMOVITZ-ELWING, TRST*	39	48	11	9
ABRAMS DOUGLAS E, RT*	43	47	13	13
ABRAMS JAMES & REGINA	27	49	13	9
ABSHEER JOSEPH S*	29	49	12	14
AC FARM INVS LLC	13	51	12	21
ACE ELECTRIC LAB INV*	37	48	12	3
ACKERMAN CATHRYN	29	49	12	26
ACKERMAN JOHN	19	50	13	5
ACKERMAN JOHN*	19	50	13	6
ACKERMAN NICHOLE L & JOHN A*	19	50	13	5
ACKMAN CHRISTOPHER T & MIRA F*	29	49	12	20
ACOCK DONALD L & LINDA*	35	48	13	29
ACQUISITION FUNDING TEAM LLC	37	48	12	25, 26
ACTON BRIAN*	13	51	12	28
ACTON CHARLES D & SHARON K*	37	48	12	12
ACTON ERIC C & BECKY J*	19	50	13	10
ACTON FREDA*	11	51	13	36
ACTON JAMES B & JUDY A	23	50	11	20
ACTON JOHN E & MARTHA E*	43	47	13	3, 10
ACTON KEVIN & ANGELA	31	49	11	7
ACTON LESTER O & CYNTHIA L*	27	49	13	11
ACTON MERETE WOLDSETH, TRST	25	49	14	27
ACTON MERETE WOLDSETH, TRST*	25	49	14	27
ACTON MITCHELL & MELISSA*	27	49	13	11
ACTON RANDY & DIANE*	51	46	12	24
ACTON ROBERT DALE & LYNN*	45	47	12	18
ACTON RONALD B SR, RT*	29	49	12	20
ACUFF DALLAS W*	37	48	12	11
ACUFF MICHAEL E & MILDRED L*	35	48	13	27
ACW & BJW FAMILY, RT	29	49	12	25, 36
ACW & BJW FAMILY, RT*	29	49	12	36
ACW & BJW FAMILY, RT*	31	49	11	30
ADADEY FRANCIS OFFEI*	35	48	13	29
ADAIR ROGER L	31	49	11	22
ADAIR TRAVIS & PATRICIA*	35	48	13	18
ADAK PPTYS LLC*	35	48	13	18
ADAK PPTYS LLC*	37	48	12	11, 12
ADAK PPTYS LLC*	39	48	11	6
ADAM MICHAEL & AMY*	37	48	12	2
ADAMOVICZ JEFFREY J & BRENDA G	49	46	13	25
ADAMOVICZ JEFFREY J & BRENDA G*	49	46	13	24
ADAMS ALDEN W & CAROLYN	23	50	11	30
ADAMS BRIAN & ANDREA	31	49	11	9
ADAMS CARMEN*	43	47	13	11
ADAMS CHAD & ELAINE DONLEY*	43	47	13	11
ADAMS CHAD E & DONLEY & CARMEN & KENT MURDOC*	43	47	13	11
ADAMS CHARLES R & SHIRLEY E*	27	49	13	24
ADAMS COLIN Q & GAYLA L*	21	50	12	19
ADAMS CRAIG & SUSAN*	37	48	12	3
ADAMS CURT D	19	50	13	27
ADAMS DALE G & CANDY K*	43	47	13	3
ADAMS GREGORY & ASHLEY*	33	48	14	1
ADAMS JOHN G JR & KRISTA P	39	48	11	18
ADAMS JOHN*	11	51	13	2
ADAMS KAY A & BILL J JR*	37	48	12	12
ADAMS KELLI M & JEREMIAH S	23	50	11	35
ADAMS KENNETH W & BEVERLY*	55	45	12	12, 13
ADAMS KYLE D	11	51	13	3
ADAMS LAURA*	29	49	12	18
ADAMS LESA A*	19	50	13	26
ADAMS LINDA SHARON*	35	48	13	20
ADAMS PELHAM E, TRST	45	47	12	17
ADAMS RAYMOND E & SHARON LEE	47	47	11	27
ADAMS RICHARD D & JOANNE	19	50	13	27, 28
ADAMS SHEILA M, TRST*	45	47	12	31
ADAMS SHELLI D*	27	49	13	24
ADAMS SHIRLEY E & CHARLES R*	27	49	13	24
ADAMS TERESA ANN	23	50	11	31
ADAMSON CHARLES & LINDA	37	48	12	27
ADAMS-STEFANIZZI CARMEN*	43	47	13	11
ADELSTEIN EDWARD & WILLA, RTS	41	47	14	1
ADELSTEIN EDWARD & WILLA, RTS	43	47	13	6
ADELSTEIN EDWARD H & WILLA M	43	47	13	6
ADKERSON CYNTHIA*	29	49	12	10
ADKINS ADAM & ASHLEE*	23	50	11	18
ADKINS CHARLES R & ROSALIND J	21	50	12	34
ADKINS CHARLES R & ROSALIND J	23	50	11	31
ADKINS CHARLES R & ROSALIND J*	21	50	12	34
ADKINS DENNIS D & MARSHA D	13	51	12	36
ADKINS DONALD OR VIRGINIA, JLT	21	50	12	28
ADKINS DONALD RAY	23	50	11	31
ADKINS ERIC C*	29	49	12	16
ADKINS GREGORY GENE, TRST	23	50	11	31
ADKINS KYLE A	29	49	12	11
ADKINS LARRY*	45	47	12	4
ADKINS LOUISE	31	49	11	15, 22
ADKINS ROBERT K JR & KELLY A COCHRAN*	13	51	12	36
ADKINS ROBERT KEVIN & THERESA J	21	50	12	3
ADKINS STEPHEN M & TAMARA R	33	48	14	35
ADKINSON CAROLYN L*	43	47	13	4
ADKINSON MARK*	37	48	12	12
ADKISSON CARY & LARA STECK, TRST	55	45	12	15
ADKISSON JOHNATHON T & CORTNEY*	15	51	11	17
ADRIAN ROGER D & NANCY A, RT	39	48	11	29
ADRIENE ACRES LLC	29	49	12	2
AE HOLDINGS LLC	37	48	12	15
AERIE INVS LLC	55	45	12	10
AFL, RT FOR COLETTE G JEAN*	35	48	13	17
AG MARKETING PARTNER'S LLC*	37	48	12	3
AGAIN JAMES R	43	47	13	8
AGAIN TERRY CLAY	25	49	14	14
AGAN JAMES B & CONNIE C, TRS*	27	49	13	20
AGAN STEPHANIE R*	37	48	12	3
AGANOVIC IZET & ENISA*	27	49	13	25
AGCA YUKSEL & CANSU*	35	48	13	20
AGEE KENNETH & CRYSTAL L	33	48	14	10
AGGARWAL AJAY & MEGHA GARG*	43	47	13	4
AGHAMOUSA KAYVAN*	37	48	12	11
AGHEDO FESTUS & NAOMI*	35	48	13	20
AGNEW MARY LYNN (BANKS)*	43	47	13	10
AGP1.16 LLC*	37	48	12	12
AGRIBUSINESS E LP	13	51	12	1, 2
AGRIBUSINESS S LP	13	51	12	3, 7, 9, 10, 18
AGUERO SHON & NIKKI*	43	47	13	11
AGUILAR JOHN DAVID & ROBIN*	37	48	12	21
AHERN JOHN CHRISTOPHER & JEANNE*	21	50	12	26
AHMAD AFAAF*	45	47	12	18
AHMAD MUZAFFAR & NISAR	11	51	13	31, 32
AHMAD PPTYS LLC	11	51	13	30
AHOLT ADAM & JENNIFER ROBINSON*	43	47	13	11
AHOLT BYRON J & TAMMRA M*	55	45	12	15
AHOLT DENNIS R & CRYSTAL A	25	49	14	24, 25
AHOLT MICHAEL J & DANA J*	27	49	13	1
AILOR, FT	43	47	13	15
AIRD ROBERT D & CHERYL L*	35	48	13	20
AITKEN TIMOTHY R & MARSHA L*	51	46	12	8
AITKENS DANNY W & SUSAN J*	51	46	12	28
AITKENS KAREN A	23	50	11	35
AJANS ZAKI A & MONA S, TRSTS	37	48	12	1, 2, 11, 12
AKA FARM LLC	51	46	12	33
AKA FARM LLC	55	45	12	4
AKERS DENNIS P & SHEILA ROSE*	49	46	13	1
AKERS DENNIS P & SHEILA ROSE*	51	46	12	6
AKERS JENNIFER A & MICHAEL C*	27	49	13	24
AKERS SCOTT W & JILL E	49	46	13	26
AKIN DAVID N & JULIA A*	35	48	13	6
AKIN PPTYS LLC	33	48	14	2
AKIN PPTYS LLC*	33	48	14	1, 2, 12
AKIN ROBERT D & VIOLA M*	35	48	13	19
AKINS JIMMIE D & ROSE M*	21	50	12	27
AKINS ROSE M	23	50	11	7
AKINS TIM & SUSIE, FT	19	50	13	29
AKINS TIMOTHY & CAROL	19	50	13	21
AKRIGHT DEBRA ANN*	29	49	12	17
ALANIS ARTURO & MARIA TERESA*	35	48	13	29
ALANIS ARTURO III*	35	48	13	29
ALBA REBECCA	21	50	12	27
ALBANO FRANCES P(PANKEN)	51	46	12	5
ALBAY AZAT & JASMIN*	29	49	12	20
ALBERS JOHN C & GAIL M*	37	48	12	11, 21
ALBERT ERICH D	43	47	13	26
ALBERT ERICH D	45	47	12	30, 31
ALBERT KURT H & PATRICE S	43	47	13	34
ALBERT KURT H & PATRICE S*	43	47	13	13
ALBERT WILLIAM E*	43	47	13	13
ALBERTY J BLAINE & ANN A*	43	47	13	5
ALBERTY J DARRAN & TANYA R	25	49	14	32
ALBIN ANNETTE S	45	47	12	17
ALBIN BENJAMIN & NICOLE J*	51	46	12	8
ALBIN DAVID & MARILYN*	19	50	13	18
ALBIN RALPH JR & JAN MCFARLING*	15	51	11	31
ALBIN RONALD L & WANDA J	17	50	14	13
ALBIN RONALD L & WANDA J*	17	50	14	13
ALBRECHT JAMES & MARIANNE*	27	49	13	11
ALBRECHT KENNETH & MARTHA*	37	48	12	21
ALBRECHT WILLIAM & MARIDEN*	37	48	12	12
ALBRIGHT JOHN W & SHIRLEY J	15	51	11	9
ALBRIGHT JOSEPH E	11	51	13	32
ALBRIGHT TIMOTHY W & CYNTHIA M*	27	49	13	17
ALBRIGHT TIMOTHY W & CYNTHIA M*	29	49	12	29
ALDERSON GREG & TARA*	27	49	13	12
ALDRIDGE COREY & JENAYE*	29	49	12	10
ALDRIDGE JAMES O & STEPHANIE*	43	47	13	10
ALEXANDER CHARLES & LINDA VOSS	33	48	14	5, 8, 9
ALEXANDER CHARLES & LINDA VOSS*	33	48	14	8, 9
ALEXANDER DENNIS E & ELLEN R	21	50	12	3
ALEXANDER DONALD & VICKI	29	49	12	4
ALEXANDER JESSE CHARLES	33	48	14	9
ALEXANDER JOHN*	21	50	12	23
ALEXANDER JOSEPH G*	51	46	12	34
ALEXANDER MARTHA & ROBERT JACKSON*	15	51	11	32
ALEXANDER MARY A, TRST	19	50	13	13
ALEXANDER MATT & HEATHER	21	50	12	23
ALEXANDER PHILIP & JANE, TRSTS	33	48	14	9
ALEXANDER PHILIP & JANE, TRSTS	35	48	13	31, 32
ALEXANDER RANDALL & KATHLEEN	25	49	14	17
ALEXANDER RANDALL*	27	49	13	11
ALEXANDER RICHARD D & DANA R*	43	47	13	4
ALEXANDER RONALD D	21	50	12	13
ALEXANDER, FT	21	50	12	3
ALFORD DANIEL*	37	48	12	12
ALGER CAROLYN K, TRST*	43	47	13	4
ALGIERE HERITAGE LLC*	37	48	12	10
ALGYA EDWARD N & MARGARET M*	35	48	13	7
AL-HASANI SAMI M & EVELYN SUE*	35	48	13	20
AL-HU FARMS LLC	45	47	12	13, 14
AL-HU FARMS LLC	47	47	11	29, 30
ALICEA ALBERTO & LORI*	19	50	13	15
ALIOTO ANTHONY M & ARMINE A*	35	48	13	27
ALKIRE BENNIE & DONNA & CAROL	27	49	13	30, 31
ALKIRE BENNIE & DONNA & CAROL*	27	49	13	30
ALKIRE CAROL A*	27	49	13	30
ALLAN PRICE CONST CO	43	47	13	17, 20
ALLARD J BRAD & PAMELA K	23	50	11	33, 34
ALLARD J BRAD & PAMELA K	31	49	11	4
ALLEE GARY & NORMA, FT	21	50	12	9, 10, 16
ALLEE ROBERT I & MARY L*	25	49	14	24
ALLEMANN KEVIN KENT & ELIZABETH A PEYTON	17	50	14	13
ALLEMANN KEVIN KENT & ELIZABETH A PEYTON	19	50	13	18
ALLEMANN KEVIN*	45	47	12	6
ALLEN AMY KRISTINE*	29	49	12	16
ALLEN ANNIE*	27	49	13	14
ALLEN BRADLEY G*	35	48	13	18
ALLEN CHUCK L & MICHELLE M	13	51	12	20
ALLEN DAVID	29	49	12	4, 9
ALLEN DAVID E & LISA B	47	47	11	4, 9
ALLEN DAVID G	29	49	12	4
ALLEN DAVID G*	29	49	12	4
ALLEN DAVID G*	35	48	13	33
ALLEN DAVID G*	43	47	13	4
ALLEN DAVID*	43	47	13	9
ALLEN ERIC L & JAMIE E PHILLIPS*	43	47	13	1
ALLEN FUMIE*	37	48	12	3
ALLEN GARY K & CAROL SUSAN*	45	47	12	7
ALLEN GLADYS B, TRST	37	48	12	25
ALLEN JACK L JR & LORNA H*	37	48	12	11
ALLEN JAMES N & JOANNE L	27	49	13	29
ALLEN JAMES N & JOANNE L*	27	49	13	29
ALLEN JAMES N & JOANNE L*	29	49	12	19
ALLEN JAMES N & JOANNE L*	35	48	13	8
ALLEN JAMES-JOYCE, TRST	55	45	12	5
ALLEN JOE E	45	47	12	24
ALLEN JOE E & ANN M BREKKE & MARTHA J BROWN	47	47	11	20
ALLEN JOHN & DEBORAH*	29	49	12	10
ALLEN JOHN HENRY & ANNA LOUISE*	11	51	13	36
ALLEN JOHN PAUL & MARILYN J	47	47	11	3
ALLEN JUSTIN	45	47	12	32
ALLEN LISA B & DAVID E*	37	48	12	16
ALLEN LONNIE RAE & WANDA KAY*	55	45	12	3
ALLEN MAURY D & MELISSA K	43	47	13	6, 7
ALLEN MAURY D*	43	47	13	6
ALLEN MIKE O & CINDY M MATTICKS*	19	50	13	5
ALLEN PAUL & MARY R*	39	48	11	9
ALLEN RANDY K	11	51	13	26
ALLEN RANDY K & JAN E	11	51	13	26
ALLEN RICHARD & VICTORIA*	35	48	13	20
ALLEN ROGER & LORIE*	25	49	14	32
ALLEN RONALD & TINA STEPHENS*	21	50	12	26
ALLEN RONALD R JR & BRIDGET ANN DOLLUS*	37	48	12	21

Boone County Owner Index

NAME	PG	T	R	SEC
ALLEN ROSEMARY KLAUS, RT*	43	47	13	11
ALLEN SANDRA*	37	48	12	11
ALLEN SCOTT D & JULIE M	21	50	12	18
ALLEN SHIRLEY & RONALD KUCERA	45	47	12	16
ALLEN STEVEN L & HEATHER M*	29	49	12	5
ALLEN TODD & HEATHER	51	46	12	22
ALLEN WILLIAM C NON- MARITAL, TRST & KATHRYN E*	35	48	13	33
ALLEN-KEMP CRYSTAL & RODNEY KEMP*	37	48	12	11
ALLEY ADAM S H & LYNN	29	49	12	27
ALLEY ADAM S H & LYNN*	29	49	12	34
ALLEY JAMES A, RT	55	45	12	24, 25
ALLEY JAMES A, RT*	55	45	12	24, 25
ALLEY MARK & STACY*	29	49	12	11, 20
ALLEY MARK & STACY*	33	48	14	2
ALLEY MARK & STACY*	49	46	13	2, 3
ALLIED FRAMING LLC	11	51	13	11
ALLISON BRYAN & TRACY*	29	49	12	29
ALLISON BRYAN & TRACY*	37	48	12	12
ALLISON CLIFFORD E, RT*	37	48	12	33
ALLISON CLIFFORD E, RT*	45	47	12	4
ALLISON SHERRY*	37	48	12	3
ALLISON STEVEN W & CAROL D*	13	51	12	28
ALLRED DEBRA & DONNA CARSTENS	13	51	12	33
ALLRED SARAH E*	29	49	12	16
ALLSTATE PPTYS COLUMBIA LLC*	37	48	12	29
ALLTON ROSS E & REBECCA A	27	49	13	1
ALLTON-FREESE INC*	43	47	13	10
ALMONY GARY D, RT*	37	48	12	3
AL-RAWI MOAYAD & LINA WAHID*	19	50	13	25
ALSBERGE JULIE R & STEPHEN M*	43	47	13	1
ALSPAUGH JOHN W & CAROL ANN	55	45	12	17, 20
ALSTON CHEVRON & LATONYA*	29	49	12	30
ALSTON KIMBERLY*	33	48	14	12
ALTA VISTA PPTYS LLC	25	49	14	24, 35
ALTA VISTA PPTYS LLC	27	49	13	18, 19
ALTA VISTA PPTYS LLC	33	48	14	2, 9
ALTA VISTA PPTYS LLC*	25	49	14	24, 35
ALTA VISTA PPTYS LLC*	27	49	13	18, 19
ALTA VISTA PPTYS LLC*	33	48	14	1, 2
ALTOMARI FAMILY, RT	39	48	11	5
ALTOMARI FAMILY, RT*	39	48	11	5
ALVAREZ DAVID A & FRANCES V*	37	48	12	2
ALVAREZ MARIE & ALAINA & NICHOLAS GARY*	33	48	14	15
ALVERSON FREESE TIMOTHY & CYNTHIA*	37	48	12	2
ALVIS CEDRIC*	37	48	12	11
ALVIS TIMOTHY & SHANNON*	35	48	13	20
ALVISO RODERICK G & DEBRA S & EDWARD JR*	35	48	13	30
ALVISO RODERICK G & DEBRA S*	29	49	12	19
ALVISO RODERICK G & DEBRA S*	35	48	13	30
AM RENTALS LLC*	29	49	12	10, 20
AMANN JACOB & ABBY*	35	48	13	29
AMANN ROSEBUD F*	27	49	13	11
AMATO ANTHONY L & DONNA S*	33	48	14	1
AMBROSE WILLIAM & REBECCA, FT*	55	45	12	13
AMELON GEORGE & SYBILL*	45	47	12	17
AMELUNG LINDA R & LARRY	21	50	12	24
AMELUNKE MICHAEL M & NANCY L*	37	48	12	21
AMERICAN LEGION HOME*	55	45	12	7
AMERICAN TELEPHONE & TELEGRAPH CO*	33	48	14	6
AMERICAN TELEPHONE & TELEGRAPH CO*	37	48	12	12
AMERICAN TOWERS INC*	51	46	12	17
AMERMAN JAMES D & MARTHA M PARNELL	33	48	14	4
AMERSON GEORGE & MARSHA	21	50	12	23
AMERSON GEORGE T & MARSHA E*	27	49	13	11
AMICUS TERRA DVPMT LLC*	33	48	14	1
AMIOT BENNETT J & KIMBERLY K KINKEAD-AMIOT REVOC, TRSTS*	43	47	13	11
AMOLSCH THOMAS J	27	49	13	11
AMOS CHRIS & M JANELL*	27	49	13	23
AMOS-BEMBOOM PROPERITES-2 LLC*	55	45	12	10, 11
AMPONG DAN & LINA*	35	48	13	20
AMUNDSON JOEL R & SARAH R*	29	49	12	9
ANAEMENA GRACE*	35	48	13	29
ANBESSIE ESKEDAR & AMHA ASFAW*	35	48	13	20
ANCELL SHERRIE EST & BETSY JANE TIDBALL	23	50	11	33, 34
ANCELL SHERRIE EST & BETSY JANE TIDBALL*	23	50	11	27, 28
ANDERSEN ADAM J & DEVON D*	15	51	11	30
ANDERSEN DEAN C	17	50	14	36
ANDERSEN KEITH DEAN*	25	49	14	17
ANDERSEN MARY P*	37	48	12	11
ANDERSON ACRE LLC*	27	49	13	26
ANDERSON ALEXANDER LARUE*	37	48	12	2
ANDERSON ANDREA J*	45	47	12	17
ANDERSON BLAKE E & ROBIN E*	43	47	13	10
ANDERSON BONNY, RT	23	50	11	6
ANDERSON BRIAN & VICKI	23	50	11	19
ANDERSON BRIAN M & ANGELA J	51	46	12	4
ANDERSON CAROLYNE M	39	48	11	29
ANDERSON CASEY L & DAWN N*	23	50	11	20
ANDERSON CHLOE A*	27	49	13	11
ANDERSON CRAIG E & DEBORAH L*	35	48	13	20
ANDERSON D J & NANCY FEDORCHAK*	43	47	13	3
ANDERSON DANIEL S & KAREN A*	51	46	12	21
ANDERSON DARIN W & BRENDA	51	46	12	33
ANDERSON DARRELL L & BRENDA L	51	46	12	33
ANDERSON DARRELL L & BRENDA L*	51	46	12	33
ANDERSON DEREK*	29	49	12	20
ANDERSON ELIZABETH*	37	48	12	3
ANDERSON ERIC L & KERRI L*	21	50	12	17
ANDERSON ERIC*	37	48	12	21
ANDERSON ERIK N	23	50	11	21
ANDERSON GARY & KATHRYN*	13	51	12	28
ANDERSON GARY L & KATHRYN M, RT*	11	51	13	2
ANDERSON GARY W & QUNNAH K*	37	48	12	2
ANDERSON JAMES BRUCE & REVA H	45	47	12	30
ANDERSON JAMES M*	29	49	12	26
ANDERSON JEFFREY & JERRY, TRS*	35	48	13	29
ANDERSON JERRY & AMY, TRS*	35	48	13	29
ANDERSON JERRY & AMY, TRSTS*	35	48	13	20
ANDERSON JERRY & ANN, RT*	45	47	12	22
ANDERSON JERRY & SHARON, TRSTS*	35	48	13	20
ANDERSON JERRY B, TRS*	29	49	12	30
ANDERSON JERRY P & SHARON K*	35	48	13	20
ANDERSON JOHN C*	37	48	12	21
ANDERSON JOHN T & KAREN J*	51	46	12	16
ANDERSON JONATHEN L & CYNTHIA A*	45	47	12	18
ANDERSON JORDAN & STEPHANIE*	39	48	11	5
ANDERSON KEITH & JENNIFER*	45	47	12	16
ANDERSON LEROY & CLAUDIA	27	49	13	19
ANDERSON LORENA*	37	48	12	10
ANDERSON MARK L & KAREN E*	35	48	13	20
ANDERSON MARY JANE*	15	51	11	29
ANDERSON MICHAEL JOE*	29	49	12	27
ANDERSON NORMAN R & FRANCINE*	27	49	13	11
ANDERSON PAM, RT	39	48	11	28, 29
ANDERSON PAUL & DEBORAH	43	47	13	13
ANDERSON PHILLIP & TANNIS D*	27	49	13	6
ANDERSON RALPH R, RT	29	49	12	25, 36
ANDERSON RAY*	27	49	13	6
ANDERSON RICHARD & JENNIFER, RT	29	49	12	16
ANDERSON RICHARD & JENNIFER, RT*	29	49	12	16
ANDERSON RICHARD R	51	46	12	12
ANDERSON ROBERT C & TRACY L*	13	51	12	30
ANDERSON RODNEY L & STEPHANIE A*	23	50	11	19
ANDERSON RYAN LEE*	23	50	11	19
ANDERSON RYAN*	27	49	13	24
ANDERSON SCOTT & DENISE*	21	50	12	11
ANDERSON TED A*	29	49	12	27
ANDERSON TIMOTHY ROBERT*	43	47	13	1
ANDERSON TOM & KATHY*	27	49	13	30
ANDERSON W LEROY & CLAUDIA E, TRST*	27	49	13	19
ANDES G STEPHEN & JANET M*	37	48	12	16
ANDREASEN ROGER & STACEY J	47	47	11	5
ANDREASSEN ROSS D & MARGARET E	29	49	12	26
ANDREASSEN ROSS D & MARGARET E*	29	49	12	26
ANDRESEN KATHY J*	27	49	13	25
ANDRESEN NANCY*	27	49	13	25
ANDREW MARGARET ANN	33	48	14	21
ANDREWS ARCHIE LEE*	37	48	12	3
ANDREWS FLOYD N & BETTY J, TRS	27	49	13	17
ANDREWS GREGORY & DONNA & ERIC*	37	48	12	21
ANDREWS J ADAM & HOLLY J*	43	47	13	4
ANDREWS JAMES DALE*	39	48	11	18
ANDREWS JAMES W, TRST*	43	47	13	14
ANDREWS JOHN W	19	50	13	15
ANDREWS JOHNNY L & GRACIE*	37	48	12	12
ANDREWS JUDITH A*	31	49	11	30
ANDREWS MARGARET ANNE	35	48	13	19, 20, 29
ANDREWS PAUL & PAULETTE*	43	47	13	24
ANDREWS PAUL E & B JOANNE*	37	48	12	2, 11
ANDREWS THOMAS D & HEATHER A*	47	47	11	29
ANDREWSON JACK WILLIAM*	37	48	12	3
ANDRIANO STEVEN J & CAROLINE A	25	49	14	33
ANDRIANO STEVEN J & CAROLINE A*	25	49	14	33
ANESI LOUIS J & JO ETTA L*	21	50	12	3
ANGELL JED B & JILL S*	15	51	11	22
ANGELL JON L & CHARLOTTE A*	21	50	12	3
ANGELL JUSTIN	23	50	11	3, 4
ANGELL JUSTIN L	15	51	11	28
ANGELL JUSTIN L	23	50	11	3, 4
ANGELL JUSTIN L*	15	51	11	33
ANGELL JUSTIN*	23	50	11	3
ANGELL LUTHER L & MARY J	15	51	11	11, 14, 23
ANGELL SALLY	23	50	11	3
ANGELL SHERRY A, RT	15	51	11	20, 22, 27, 28, 29
ANGELL SHERRY A, RT*	15	51	11	20
ANGLIN DEANNA N & MILES WALZ-SALVADOR	29	49	12	19
ANGSTROM JENNY*	37	48	12	12
ANIMAL MEDICAL SERVICES LLC	21	50	12	14
ANIMAL MEDICAL SERVICES LLC*	21	50	12	14
ANKENEY DOUGLAS H & CYNTHIA L*	33	48	14	16
ANR CAMPUS LLC	35	48	13	7
ANSBACHER PETER A, TRST NO 1	37	48	12	16
ANSBACHER PETER A, TRST NO 1*	37	48	12	16
ANTAL TIMOTHY V*	29	49	12	18
ANTHES ERIK J JR & KELLI E	13	51	12	4
ANTHONY CARL D & KATHLEEN K*	37	48	12	10
ANTHONY COLLEEN*	51	46	12	33
ANTHONY ROBERT LEROY	39	48	11	5
ANTONIO NANCY Z*	33	48	14	1
ANWANDER MARVIN B & DARLA D*	45	47	12	4
APAC-MISSOURI INC	27	49	13	23
APPEL, FT	23	50	11	18, 20
APPERSON DON J & CHERYL R*	37	48	12	28
APPLEGATE JASON & JERI*	31	49	11	19, 30
APPLETON BENJAMIN L & JOY E*	49	46	13	13
APPLETON ERIC PAUL & LYDIA J	45	47	12	9
APPLETON LANCE & MYRNA*	45	47	12	8
APPLING PAUL & DEBORAH*	29	49	12	26
ARAFE PENNY D & JAY O KACENA*	35	48	13	30
ARAGON TRINIDAD MATTHEW*	27	49	13	12
ARAUJO PEDRO PABLO & VICTORIA*	33	48	14	27
ARAUZ ABIGAIL M, RT	47	47	11	19
ARBUCKLE CHRISTOPHER & LAURIE*	37	48	12	2
ARCHULETA ALBERT & ALICE FARRAR	39	48	11	6
ARCHULETA ANTHONY J & JENNIFER M	23	50	11	33
ARDREY COLBY S & MARNI K*	25	49	14	1
ARDREY DARLA M	21	50	12	4, 15
ARDREY LINDA K*	33	48	14	1
ARELLANO DEBRA K & ELISEO JR*	23	50	11	34
ARENDS BOYD J & JOY L, TRST	11	51	13	3
ARENDS DARRIN W & TINA S*	13	51	12	8
ARENDS DEVAN P & BENNY J RUNKLE*	11	51	13	12
ARENDS GARY F	11	51	13	36
ARENDS TRAVIS C	11	51	13	36
ARENDS ZANE L & LINDA K, RT	13	51	12	8
ARENS EUGENE & SANDRA, TRSTS	19	50	13	14, 15
ARENS EUGENE & SANDRA, TRSTS	27	49	13	1, 2
ARENS EUGENE A & SANDRA K*	19	50	13	10
ARENS EUGENE A & SANDRA K*	27	49	13	2
ARENS JOHN W*	15	51	11	23
ARENS MICHAEL E & AMY M	19	50	13	15
ARENS-WILSON STACEY RENAE	19	50	13	15
AREY TRACY & BETH*	45	47	12	4
ARIAS CHUELO*	35	48	13	29
ARIEL CHURCH GROUNDS*	19	50	13	3
ARMENTROUT TAMMY & JERRY	39	48	11	29
ARMER JANE	51	46	12	35
ARMER JANE*	51	46	12	35
ARMER ROBYN J	11	51	13	11
ARMONTROUT CARL W	21	50	12	16
ARMONTROUT JAMIE & KYM PARKS*	35	48	13	28
ARMS WENDY & MATTHEW	29	49	12	26
ARMSTRONG AMY J*	37	48	12	21
ARMSTRONG DONNA JEAN, RT	37	48	12	10
ARMSTRONG DONNA JEAN, RT*	37	48	12	10
ARMSTRONG JUDITH A*	33	48	14	2
ARMSTRONG KURT EVAN, RT	11	51	13	21
ARMSTRONG LARRY & ELAINE*	29	49	12	14
ARMSTRONG LISA K*	27	49	13	11
ARMSTRONG MARK EDWARD*	37	48	12	3
ARNALL MATTHEW EDWARD & DEANNA	17	50	14	1
ARNEL FAITH A MARTIN & DARRELL	55	45	12	14, 15
ARNEL FAITH A MARTIN & DARRELL*	55	45	12	14
ARNOLD ALAN D & CAROL R*	37	48	12	12
ARNOLD BRANDON T & STEFANIE N*	43	47	13	15
ARNOLD BRENT E & BEVERLY K, RT	51	46	12	22
ARNOLD GREG H	53	46	11	4
ARNOLD JEREMIAH G*	15	51	11	8
ARNOLD JULIE	19	50	13	5
ARNOLD KAREN L	21	50	12	18
ARNOLD LINDA G, RT	51	46	12	27
ARNOLD LISA & STEVEN S SCHOOLER	53	46	11	7
ARNOLD LOWELL & CELESTE & EVERBANK*	35	48	13	20
ARNOLD MATTHEW & CRYSTALDAWN*	37	48	12	12
ARNOLD ROBERT & JENNIFER	29	49	12	18
ARNOLD TAYLOR & KRISTIN ARNOLD*	27	49	13	24
ARNOLD ZACHARY D & ELIZA L*	29	49	12	18, 19
ARROWHEAD CREEK FARM LLC	19	50	13	7, 18
ARROWHEAD LAKE ESTS HOMEOWNERS ASSN INC*	43	47	13	3, 4, 9
ARROWHEAD LAKE ESTS HOMEOWNERS ASSOC INC*	43	47	13	3, 4, 9
ARSTA CHARLIE L & LOIS J*	37	48	12	12
ARTHUR GERALD & THEODORA, TRSTS	25	49	14	15
ARUNACHALAM VAIRAVAN	31	49	11	7
ARUNACHALAM VAIRAVAN	33	48	14	27
ARUNACHALAM VAIRAVAN	39	48	11	29
ARWOOD DAVID & PATRICIA HOYER-ARWOOD*	27	49	13	12
ASBEE DONALD B	55	45	12	1
ASBEE JOANNE SIRI	55	45	12	4
ASBERRY MYRNA L*	43	47	13	13, 24
ASBERRY MYRNA L*	45	47	12	17
ASBURY BRAD*	37	48	12	3
ASBURY GREG W & MICHELLE R	27	49	13	29, 32
ASBURY GREG W & MICHELLE R*	27	49	13	29
ASBURY JEFF D & T JAYNE	15	51	11	29
ASBURY JOSEPH T & LEIA	15	51	11	33
ASBURY LOWELL T & SHERRIE E*	45	47	12	18
ASBURY WAYNE F*	31	49	11	8
ASCHI MOEZ & RACHEL*	37	48	12	10
ASH KEN R*	33	48	14	2
ASH LYNN E & SHERYL*	29	49	12	8
ASH RAYMOND J & CATHY E*	45	47	12	4
ASH RAYMOND J & CATHY E*	51	46	12	8
ASHBAUGH JOSEPH W & CATHERINE J MESSINA	43	47	13	6, 7
ASHBURN THOMAS C & ANNA K*	29	49	12	15
ASHCRAFT MARK*	37	48	12	10
ASHER IRVING M	47	47	11	9, 16
ASHER PHILLIP J & JOYCE K*	15	51	11	32
ASHLAND CHRISTIAN CHURCH	51	46	12	9, 16
ASHLAND COMMONS LLC	51	46	12	15
ASHLAND UNITED METHODIST FELLOWSHIP INC	51	46	12	22
ASHLEY JENNIE L*	55	45	12	3
ASHLOCK BENJAMIN W & SAUNDRA K*	37	48	12	11
ASHLOCK WILLIAM T & HOLLY*	21	50	12	10
ASHRAF SAMIR & KOMAL	27	49	13	29
ASHTON GEORGE M & KATHY J*	37	48	12	3
ASLANIDIS FRIDERIKI, RT*	37	48	12	3
ASLANIDIS MICHAEL & KALENE WYATT*	37	48	12	3
ASLANIDIS TINA, RT*	37	48	12	31
ASSET DISPOSITION LLC*	27	49	13	14
ASSET DISPOSITION LLC*	29	49	12	16, 20
ASSOCIATED ELECTRIC COOP INC	23	50	11	2
ASTON LARRY W & BARBARA K, FT	43	47	13	8
ATCHLEY DONALD F & CHRISTINA G*	33	48	14	9
ATHANASSIOU ALEXANDRA*	37	48	12	3
ATHANS STEVE & GAITHA*	33	48	14	1
ATHON DAVID R*	29	49	12	14
ATHON GAIL R*	37	48	12	3
ATKINS AARON D & CATHERINE M*	27	49	13	31
ATKINS ANTHONY R & ANDREA M	17	50	14	27
ATKINS ANTHONY R SR & PHYLLIS A*	19	50	13	3
ATKINS HENRY AARON*	27	49	13	24
ATKINS LINDA HOLMAN, RT*	43	47	13	4
ATKINS ROBERT E JR	45	47	12	19
ATKINS RONNIE DEAN & LORI*	15	51	11	30
ATKINS SAM R & CARISA A	13	51	12	19
ATKINS THOMAS E III, RT	43	47	13	14
ATKINS WILLIAM D & ROBIN L*	21	50	12	10
ATKINSON CHARLOTTE ADAMS*	37	48	12	2
ATKINSON CURTISS J & TONI L*	29	49	12	10
ATKINSON KIMBERLY L*	37	48	12	2
ATKINSON TERRY W & NANCY J	29	49	12	10
ATKINSON WAYNE F*	29	49	12	17
ATKISSON DAVID W & MARY E	31	49	11	10, 15
ATLAS CEDAR, RT*	55	45	12	14
ATLAS HOLDINGS LLC*	33	48	15	1
ATLASTA, TRST*	35	48	13	28
ATTERBERRY LARRY JR & MARLA, RT	25	49	14	27
ATTERBERRY LARRY SR & JUDY, RT*	37	48	12	12
ATWELL CHARLES & JENNIFER*	33	48	14	1
ATWILL DANIEL K & KAREN S*	35	48	13	33
ATWOOD JERRY L	43	47	13	4, 9

Boone County Owner Index

NAME	PG	T	R	SEC
AUBUSHON ANNE C & MIRANDA OTRADOVSKY WEEKS	27	49	13	17
AUCK DANNY L & WENDY M*	15	51	11	29
AUCK JARED & JENNE	15	51	11	30
AUCK SAYRE & JUSTINA*	33	48	14	2
AUDSLEY HOWARD E & DIANE M	39	48	11	32
AUDSLEY MARJORIE A	39	48	11	16
AUDSLEY MARJORIE A*	37	48	12	11
AUE DENNIS A & GATHEY M*	43	47	13	5
AUFDERHEIDE JOHN & SUSANNE M*	37	48	12	12
AUGUSTINE ADAM & RACHEL*	25	49	14	35
AUGUSTINE SATHISH & EMILY*	37	48	12	21
AULABAUGH KERRY L & CYNTHIA L	55	45	12	11
AUNG MIN & MYO MIN THEIN*	27	49	13	24
AUSBURN FARM LLC	27	49	13	26
AUST DANNY-MOLLY, TRST*	27	49	13	2
AUSTENE BENJAMIN A & KELLIE A	23	50	11	30
AUSTGEN DAVID J*	27	49	13	27
AUSTILL CHARLES MICHAEL	43	47	13	35
AUSTIN BRENDA K*	51	46	12	16
AUSTIN DAVID E & SUSAN L HAIM	51	46	12	31
AUSTIN EUGENE & VALERIE*	45	47	12	18
AUSTIN MARY ANN, RT*	27	49	13	6
AUSTION JERRY L*	27	49	13	25
AUTENRIETH MARK C*	33	48	14	2
AVB LLC	47	47	11	20, 29
AWAZU YUVAL & KELLI E CANADA	29	49	12	20
AWOSANMI ADELEKE M & ADETOLA M*	29	49	12	9
AYALA AMY*	35	48	13	20
AYERS DAVID*	35	48	13	20
AZRESAAM LLC*	45	47	12	33
B				
B & B AGRICULTURE LLC	41	47	14	12, 13
B & B AGRICULTURE LLC	43	47	13	7
B & C ESTS LLC*	51	46	12	8
B & M PPTYS LLC	55	45	12	15, 16
B & M SPRY LLC*	33	48	14	1
B & M SPRY LLC*	35	48	13	6
B C BASEBALL LEAGUE	39	48	11	9
B KING ENTERPRISES LLC*	29	49	12	9, 10
B WILLIAMS LLC	39	48	11	8, 17, 18, 20, 28
B WILLIAMS LLC*	39	48	11	28
BABCOCK JEREMIAH & HILARY	19	50	13	20
BABCOCK JEREMIAH & HILARY*	17	50	14	23
BABCOCK JEREMIAH & HILARY*	19	50	13	20
BABCOOK JULIANA A*	37	48	12	3
BABEL ANDY & JUDY LEFTWICH	29	49	12	5
BABEL ANDY & JUDY LEFTWICH*	29	49	12	11
BABEL DAVID & JUDITH LEFTWICH	29	49	12	5
BABEL DIANE E*	29	49	12	11
BABIKER MHAMMED & SOMIA HAMED*	35	48	13	20
BACHELOR JOHN*	27	49	13	11
BACHMAN AMANDA F*	37	48	12	10
BACHMAN KEVIN*	37	48	12	3
BACHMANN BEV*	27	49	13	24
BACHMEIER DAN & LINDA*	17	50	14	24
BACHRACH SANDRA K	33	48	14	26, 27
BACK 40 PPTYS LLC	21	50	12	23
BACK RYAN E & JESSICA R*	51	46	12	8
BACKUES DANIEL RAYMOND	27	49	13	24
BACKUES KENNETH-BONNIE, TRST	27	49	13	24
BACKUES ROGER L & WANDA IRENE*	27	49	13	24
BACKUES ROGER L*	27	49	13	24
BACKUS ALLISON M*	29	49	12	11
BACON BRYAN C & SUZETTE M*	43	47	13	8
BACON JANE S*	33	48	14	2
BACON ROBERT R	51	46	12	20
BACON SANDRA K	25	49	14	19
BADE BRUCE, FT	11	51	13	21
BADEN DAVID & KRISTINA	17	50	14	24
BADER JOEL A & REBECCA A STUART*	43	47	13	2
BAFARO ANTHONY & JEFFREY & CONNIE*	37	48	12	21
BAGLEY HARLAND K & DAVID B LANE*	29	49	12	11
BAGNELL CHRISTINE M*	29	49	12	11
BAGWELL JOYCE A*	33	48	14	8
BAIL DAVID R*	35	48	13	29
BAILEY CHERYL L	23	50	11	35
BAILEY ERIC*	37	48	12	21
BAILEY GAYLE A	51	46	12	6, 7
BAILEY JAMES S & CHASTIDY A, FT*	37	48	12	12
BAILEY JODY & JENNIFER*	19	50	13	1
BAILEY JODY & JENNIFER*	21	50	12	6
BAILEY JODY L	21	50	12	3
BAILEY KATHLEEN A*	29	49	12	35
BAILEY KEVIN S & JULIE L, FT*	35	48	13	20
BAILEY ROBERT & DESSIE, FT*	37	48	12	21
BAILEY ROBERT G & SHARON T, FT*	35	48	13	27, 28
BAILEY RODNEY O & SUSAN J*	35	48	13	29
BAILEY TAYLOR H & ALEXANDRIA C*	27	49	13	12
BAILEY-KELLEY PPTYS LLC*	27	49	13	25
BAILEY-KELLY PPTYS LLC*	37	48	12	3
BAILEY'S CREEK PPTYS LLC*	29	49	12	29
BAILLARGEON JASON & MICHELLE*	43	47	13	11
BAIMA RICHARD F	11	51	13	11
BAIMA STEVE-MARJORIE, TRST	11	51	13	10, 11
BAIN SANDRA*	43	47	13	9
BAIZE EDDIE & MERRY E*	11	51	13	36
BAIZE KIM R(WARREN)*	19	50	13	26
BAKER A JOHN & LANA J LADD BAKER	55	45	12	25
BAKER BENJAMIN & JESSICA*	23	50	11	6
BAKER BOBBY & KRISTIN*	37	48	12	21
BAKER BOBBY D & WANDA V*	29	49	12	19
BAKER BRANDON W & NICOLE L*	19	50	13	20
BAKER BRUCE D & LYNDA D	27	49	13	21
BAKER BYRON K & MARGARET J COONEY BAKER*	37	48	12	2
BAKER CHRISTOPHER J & SANDRA J	27	49	13	7
BAKER CHRISTOPHER J & SANDRA J*	27	49	13	7
BAKER DONALD F & MARY F, RT	45	47	12	10
BAKER DONALD S III & CLARINDA L*	43	47	13	11
BAKER FARM LLC*	35	48	13	36
BAKER GARY L & NORMA J & CECIL & LOIS MELSON FAMILY	21	50	12	8
BAKER GAYLE LEE	29	49	12	17
BAKER GAYLE LEE*	29	49	12	17
BAKER GREGORY L & LYNNE A*	45	47	12	32
BAKER GREGORY L & VELISSA A	29	49	12	26
BAKER JAMES C & GAYE A*	37	48	12	21
BAKER JASON M & HEATHER R*	37	48	12	12
BAKER JOHN C*	37	48	12	21
BAKER JOHN C*	45	47	12	9
BAKER JOHN D & JUDITH W	39	48	11	19, 30
BAKER JOHN L & KAREN S, RT	51	46	12	24
BAKER KATHRYN R & KEVIN W OWENS*	21	50	12	11
BAKER KATHYRN R*	27	49	13	24
BAKER KRISTIN & BOBBY*	37	48	12	21
BAKER LANA J LADD & A JOHN BAKER	45	47	12	19
BAKER LARRY & W JEAN*	29	49	12	10
BAKER LAWRENCE W	29	49	12	18
BAKER LYLE M & DEBORAH J	15	51	11	30
BAKER MARK A & CARA E	31	49	11	5
BAKER MARK A & CARA E*	31	49	11	9
BAKER NORMAN S & PATRICIA A	51	46	12	8
BAKER PAMELA*	37	48	12	21
BAKER PHILLIP A & LORA*	33	48	14	12
BAKER RACHEL & JEROME*	27	49	13	12
BAKER REID & MOLLY*	35	48	13	29
BAKER ROBERT C II & REBECCA J*	19	50	13	28
BAKER ROBERT E & BERTHA MAE*	19	50	13	12
BAKER RONALD G & NANCY A*	37	48	12	3
BAKER RUSSELL LEE*	49	46	13	26
BAKER SCOTT & ERIN*	35	48	13	20
BAKER SCOTT & JENNIFER	19	50	13	5
BAKER STACEE A WISE	27	49	13	4
BAKER SUSAN FORD*	37	48	12	21
BAKER W STEVENSON	11	51	13	11
BAKER WARREN & JESSICA	31	49	11	22
BAKER, FT & MATT & KAY E HAKE*	35	48	13	36
BAKER, FT & MATT & KAY E HAKE*	43	47	13	1
BAKER, RT*	43	47	13	10
BAKUTES PETER D, TRST*	37	48	12	28
BAL B SONNY & DANA S	49	46	13	23
BAL B SONNY & DANA S*	37	48	12	28
BALDOVINOS JESUS E & TANYA L*	21	50	12	10
BALDRIDGE DONALD S & SHANNA S	17	50	14	28
BALDWIN DAVID W & ELAINE B*	35	48	13	28
BALDWIN DIANA J*	37	48	12	21
BALDWIN JOSEPH & ANGELA*	27	49	13	11
BALDWIN THOMAS & SANDY*	37	48	12	3
BALERIO ALVIN A JR & DIANNA L*	29	49	12	20
BALES ERVING E & SANDRA M, RT	11	51	13	24
BALES MARC M & DACIA D*	11	51	13	36
BALES MARC M & DACIA D*	33	48	14	2
BALL AUSTIN C & ELIZABETH Q*	37	48	12	31
BALL JOAN*	15	51	11	16
BALL LARRY D & MELCEENIA K	15	51	11	33
BALL RANDALL C	29	49	12	26
BALL ROGER D & RHONDA L	15	51	11	33
BALL RYAN D	15	51	11	33
BALL THOMAS E & RHONDA K	15	51	11	33
BALLARD BEN & KIM*	13	51	12	34
BALLARD DENNIS R & RITA K	13	51	12	33
BALLARD DENNIS R & RITA K	21	50	12	4
BALLARD GREGORY & BRENDA, TRST	13	51	12	33
BALLARD SCOTT & SHANNA*	33	48	14	2
BALLARD SUSAN K, TRST	47	47	11	16
BALLENGER CARL & MABLE F*	37	48	12	11
BALLENGER DOROTHY A*	37	48	12	3
BALLENGER GARY D & LOUISA J	31	49	11	33
BALLENGER JAMES-MARY LOU, TRST	27	49	13	5, 7
BALLENGER JASON S & TERRA J	31	49	11	29
BALLENGER JOE & BETTY, TRST	31	49	11	20, 21, 29, 31, 33, 34
BALLENGER JOE & BETTY, TRST*	31	49	11	33
BALLENGER MARK*	13	51	12	28
BALLEW BILLY D*	37	48	12	12
BALLEW DOROTHY G	31	49	11	8
BALLEW DOROTHY G*	31	49	11	7, 17, 18
BALLEW RONALD D & KAREN	31	49	11	8
BALLOU-CRAWFORD CLARK & ERIN SIMAR*	27	49	13	24
BALSER NICHOLAS & CHRISTINA	23	50	11	29
BAMBER ROY*	29	49	12	5
BAMRICK CAROLINE J	21	50	12	2, 3
BAMRICK CAROLINE J*	21	50	12	3
BANDY DAVID*	43	47	13	26
BANDY JOHN & JENNIFER	45	47	12	18
BANDY ROSE M*	43	47	13	9
BANEY JAMES S	19	50	13	20
BANKS DAVID D JR*	37	48	12	2
BANKS LEVI J & SARAH N	13	51	12	22
BANKS THOMAS A & CAROLYN S	15	51	11	30
BANKUS COOPER & ALYSSA*	37	48	12	12
BANNISTER ANTHONY A & BARBARA L*	37	48	12	10
BAPPE ANDREW A*	35	48	13	29
BARAKI TSEGAI M*	27	49	13	24
BARBEE MATTIE D*	37	48	12	3
BARBEE MONICA, TRST*	35	48	13	28
BARBER JAMES B*	37	48	12	16
BARBER JERRY LEE & LYNN DARWIN	33	48	14	8
BARBER JOSEPH C & BRENDA L	11	51	13	8
BARBER JOSEPH C & BRENDA L*	11	51	13	8
BARBER LANNY R*	37	48	12	12
BARBER MARLIN & JAIME, TRST*	37	48	12	3
BARCK JANIE R	51	46	12	12
BARCK JANIE R*	51	46	12	12
BARD EDWARD T & SANDRA K*	27	49	13	24
BARE GARY & MARIA SPARKS*	43	47	13	11
BARFIELD JONATHAN M & SARAH C*	29	49	12	36
BARGAS AMANDA N & JOHNNY L	29	49	12	15
BARGEN WALTER & MARY BOBETTEROSE	53	46	11	8
BARGER BRENNA K*	29	49	12	27, 34
BARGFREDE STUART*	37	48	12	3
BARKER CAMERON & KATHRYN NIETO*	33	48	14	2
BARKER CLIFF E & KAREN L	51	46	12	13
BARKER DENISE D & FRANKIE P*	33	48	14	9, 16
BARKER KERTH R*	19	50	13	30
BARKER KERTH R*	25	49	14	13
BARKER KERTH R*	27	49	13	20
BARKER MARY SUE*	37	48	12	12
BARKER RYAN & JENNIFER HAGENOW*	43	47	13	9
BARKER SUSAN E	11	51	13	19
BARKER SUSAN E*	11	51	13	19
BARKHEM HOLDINGS LLC*	35	48	13	29
BARKHEM HOLDINGS LLC*	37	48	12	1
BARKLEY ALVIN D*	37	48	12	2
BARKS PHYLLIS E	33	48	15	1
BARKSDALE JAMES R & JULIA M*	27	49	13	24
BARKSDALE SHARON GIBSON, TRST	55	45	12	15
BARKWELL GREGORY JOE, TRST	17	50	14	24
BARLOW BARBARA J & JEANINE K MOREHOUSE*	43	47	13	1
BARLOW WILLIAM R & PATRICIA S	19	50	13	26
BARNARD JAMES O & DEBORAH A	31	49	11	16
BARNER BART & PATRICIA CUDDIHEE	49	46	13	13
BARNER MARK D & WORTH A YATES*	55	45	12	4
BARNER PATRICIA ANN	51	46	12	12, 13
BARNES AMANDA & AARON TOLSON*	43	47	13	11
BARNES BILLY J & GERRI L*	23	50	11	22
BARNES CHARLES & JANICE	25	49	14	28
BARNES DON & DONNA*	27	49	13	11
BARNES E CARL & JACQUELINE*	27	49	13	13, 24
BARNES ERIC D & MELINDA A*	43	47	13	1
BARNES GEORGE & RITA	29	49	12	23
BARNES GEORGE E & WINIFRED*	27	49	13	25
BARNES JERRY L*	47	47	11	17, 18
BARNES KENNETH F & LAWRENCE E BARNES JOINT	35	48	13	18, 19, 20
BARNES KURT ALLEN*	15	51	11	29
BARNES LARRY & GAIL	15	51	11	32
BARNES LISA D, RT	45	47	12	6
BARNES LISA D, RT*	45	47	12	6
BARNES MARGARET ANN, RT*	25	49	14	17
BARNES MATTHEW J*	45	47	12	29, 30
BARNES ROBERT ALAN	13	51	12	27
BARNES RONALD C & DIXIE L*	43	47	13	11
BARNES RUSSELL D & MELISSA A*	25	49	14	36
BARNES TERRY R & CHERYL L*	47	47	11	18
BARNES TYLER*	45	47	12	13
BARNES VALERIE K, RT	47	47	11	8
BARNES, FT	47	47	11	17, 18
BARNES, FT*	47	47	11	18
BARNES, RT	29	49	12	25, 26
BARNETT BRIAN & SHYLA*	29	49	12	20
BARNETT BRIAN & SHYLA*	51	46	12	23
BARNETT BRIAN D & KRISTA A	55	45	12	11
BARNETT CHRISTOPHER & VIRGIL REID*	37	48	12	12
BARNETT EWIN H III & R LORRAINE	45	47	12	32
BARNETT EWIN H III & R LORRAINE	51	46	12	5
BARNETT JAMES C	45	47	12	22
BARNETT JAMES C*	45	47	12	15
BARNETT LISA*	37	48	12	12
BARNETT LUKE & SARAH	49	46	13	26
BARNETT NICK*	37	48	12	21
BARNHILL BRENT A*	27	49	13	27
BARNHILL MICHAEL & KELLY*	21	50	12	3
BARNUM JEFFREY D & MELISSA D	51	46	12	34
BARON BRUNO & WANDA & ALEXANDER*	37	48	12	3
BARR BOB III & RANDEE BARR*	27	49	13	12
BARR CAROLYN SUE*	37	48	12	3
BARRANTES MELITO M*	29	49	12	10
BARRERA JOHN R, RT	23	50	11	34
BARRESI JAMES S & LYNN	27	49	13	30
BARRETT BRADLEY & DEBRA*	19	50	13	1
BARRETT BRADLEY & DEBRA*	21	50	12	6
BARRIER ALVIS L & DEBORAH A PERSAK-BARRIER*	21	50	12	7, 8
BARRINGHAUS LARRY E & CONNIE S*	33	48	14	1
BARRON GARY G & MARY JO ANN LEE*	37	48	12	12
BARRON RONALD G JR & CARLA C*	37	48	12	12
BARRONS DUSTIN L*	33	48	14	1
BARROWS CLARENCE III & JULIE*	27	49	13	35
BARROWS ROBIN H & PATRICIA E*	37	48	12	3
BARRY JOSEPH V & PAT*	37	48	12	33
BARRY SCOTT L & ALLISON N*	33	48	14	1
BARRY SUSAN M & LOUIS B III, TRSTS*	27	49	13	12
BARTA JOSEPH J & MERRILEE N	25	49	14	22
BARTAL ANTHONY E & CAROLYN T*	35	48	13	28
BARTE MEGAN K & RYAN S*	29	49	12	11
BARTEE GARY E	11	51	13	2, 3
BARTEL BERNITA FORD, TRST	45	47	12	4
BARTEL EDWARD EMMITT	45	47	12	27
BARTEL JULIE & ROBERT WARDEN*	37	48	12	12
BARTEL MARIE F & SUSAN M BARTEL	45	47	12	27
BARTEL MELFERD E*	45	47	12	27
BARTELS COLLIN & ASHLEY*	33	48	14	1
BARTELS EDWARD & SHERYL CROSBY	23	50	11	7, 18
BARTILSON EDWIN W & JEAN L*	29	49	12	17
BARTLETT KIRK W & DEANNA L*	49	46	13	25
BARTLETT STEVEN H & MARGARET A*	51	46	12	12
BARTLEY KENNETH M & SHARON D*	37	48	12	12
BARTOLACCI EDDIE & DORIS, RT	39	48	11	8
BARTOLACCI MARK BRIAN*	39	48	11	8
BARTOLACCI PATRICIA A*	27	49	13	25
BARTOLACCI PPTYS LLC	39	48	11	9
BARTOLACCI PPTYS LLC*	39	48	11	8, 9
BARTON JOHN S & MONICA K*	19	50	13	28
BARTOW BRADLEY & NICHOL*	51	46	12	28
BASALDUA DAVID R*	37	48	12	12
BASHAM LEON & JENNIFER	25	49	14	24
BASHRI OMER & OMAMA HAMED*	35	48	13	17, 20
BASINGER CHARLES E & DOROTHY E*	51	46	12	34
BASINGER CORY & JESSICA D*	49	46	13	26
BASINGER CURTIS E & TERESA E	51	46	12	33
BASINGER GLENDA F*	27	49	13	25
BASINGER JEREMY J & REGAN	51	46	12	6
BASINGER JUSTIN L	49	46	13	1
BASINGER LORA DAWN*	49	46	13	26
BASINGER LORRAINE, TRST*	51	46	12	16
BASINGER RONALD G & SHARON	51	46	12	14
BASKETT FAMILY, RT*	27	49	13	29
BASKETT JOE D & CONNIE J	19	50	13	14
BASKETT ROBERT & SHELIA BASKETT*	29	49	12	20
BASNETT ARTHUR & ALLISON	43	47	13	17

Boone County Owner Index

NAME	PG	T	R	SEC
BASNETT CAROLYN K*	43	47	13	10
BASNETT JAIME	47	47	11	20, 29
BASNETT PPTYS LLC*	27	49	13	6
BASNETT RICHARD J*	45	47	12	15
BASS A J JR (1/2)*	29	49	12	19
BASS ANDREA F*	37	48	12	3
BASS BETTINA H, RT	37	48	12	34, 35, 36
BASS BETTINA H, RT	45	47	12	1, 2, 3
BASS BETTINA H, RT	53	46	11	6
BASS COUNTRY PPTYS LP*	35	48	13	17, 20
BASS COUNTRY PPTYS LP*	37	48	12	3
BASS GEORGE & JULIE	13	51	12	35
BASS GEORGE*	13	51	12	35
BASS NANCY H	51	46	12	12
BASS PRESTON L & SHARON K*	45	47	12	3
BASS THOMAS S	45	47	12	1, 11, 12
BASS THOMAS S	47	47	11	6, 32
BASS THOMAS S & THOMAS C MCNABB & WILLIAM R &	37	48	12	16
BASS TOM	45	47	12	23
BASSETT CONST CO INC	37	48	12	13
BASSETT CONST CO INC*	37	48	12	12
BASSETT DAVID E & CYNTHIA W*	19	50	13	34
BASSETT KENNETH & ORPHA	33	48	14	26
BASSETT KENNETH NEIL & JEANNIE*	43	47	13	3
BASSETT NORMA P*	35	48	13	30
BASSETT PATRICIA & ROBERT, RTS	37	48	12	13
BASSETT ROBERT A*	37	48	12	12
BASSETT ROBERT B & GRETA M BASSETT-SEYMOUR	21	50	12	12
BASTILLE BUREAU LLC*	37	48	12	16
BASYE C BENJAMIN & JOANNE, TRS	25	49	15	36
BASYE CHARLES ROGER & RHONDA J	25	49	15	36
BASYE CHARLES ROGER & RHONDA J	33	48	15	1
BATAILLE KAREN J & REBECCA S PLOVANICH*	29	49	12	14
BATE RAY C & DEBORAH S	45	47	12	32
BATE RAY C & DEBORAH S*	51	46	12	9, 16
BATES ELIZABETH A*	37	48	12	12
BATES JEFFERY & SARAH	23	50	11	22
BATES MICHAEL J & ELIZABETH A*	35	48	13	20
BATES PHILLIP D & HEATHER D*	29	49	12	11
BATES WILLIAM T & STACY R	13	51	12	8
BATSON BRANT & GEORGIE FANNING	45	47	12	28
BATSON LEONARD C & LINDA K*	37	48	12	2
BATT RAYMOND & KATHRYN ANN*	43	47	13	8
BATT SCOTT R & DAISY D*	45	47	12	4
BATTERSHELL ASHLEE*	33	48	14	1
BATTERSHELL STEVEN & KATHLEEN*	33	48	14	1
BATTERSHELL TANNER J & ALEXIS N HOWARD*	43	47	13	10
BATTOCLETTI DENA & KRISTON SINGH*	35	48	13	20
BATTON RANDAL S & KATHERINE L*	33	48	14	24
BATYE JOHN MATTHEW & ELIZABETH*	51	46	12	21
BATYE JOHN W & GLENDA*	37	48	12	12
BATYE JOHN WALTER & CHARLES ELVIN BATYE	47	47	11	8
BATYE MICHAEL TRAVIS*	37	48	12	11
BATYE NANCY*	49	46	13	26
BATYE RANDAL R & CHERYL L, TRST*	51	46	12	16
BAUER ADAM J & MICHELLE R*	45	47	12	22
BAUER ALAN C & SHELIA A*	55	45	12	24
BAUER BRUCE M & CONNIE B*	51	46	12	4
BAUER HARLEY & KATHY*	39	48	11	6
BAUER JOHN & SUSAN, TRST*	43	47	13	24
BAUER MARK A & SARLINDA*	37	48	12	27
BAUERNHOF LP	11	51	13	13
BAUERNHOF LP	13	51	12	18
BAUGH THOMAS C & CECILIA A, RT	23	50	11	8, 9, 17
BAUM WAYNE A & BEVERLY A*	27	49	13	22
BAUM WAYNE R*	27	49	13	22
BAUMANN EUGENE E*	33	48	14	9
BAUMANN JOSEPH W & ROSALINE F	51	46	12	17
BAUMER CLIFFORD J & MICHELE D*	43	47	13	2
BAUMGARTNER DONALD GENE & ROBERT E & IDAMARIE GRANT	37	48	12	25, 36
BAUMGARTNER ELIZABETH ANN	35	48	13	30
BAUMGARTNER FAMILY, RT	33	48	14	17
BAUMGARTNER JOE & MARY, TRST	45	47	12	36
BAUMGARTNER JOE & MARY, TRST	47	47	11	30, 32
BAUMGARTNER JOE & MARY, TRST	51	46	12	1
BAUMGARTNER KONRAD & KRISTIE	23	50	11	29
BAUMGARTNER ROBERT HENRY	37	48	12	25
BAUMGARTNER STEVEN & ELIZABETH	35	48	13	30
BAUMGARTNER SYDNEY & SUSAN K	23	50	11	29
BAUMGARTNER SYDNEY & SUSAN K*	23	50	11	29
BAUMSTARK FRANCIS JR & MICHELLE*	35	48	13	33
BAURICHTER KALEB	21	50	12	2
BAX ANDREW J*	37	48	12	12
BAX ROBBY S & AMANDA N*	55	45	12	5
BAXTER CLETUS D & A RENEE*	19	50	13	35
BAXTER GRANT M & DIANA L*	35	48	13	17, 20
BAXTER JANET SUE, TRST	37	48	12	24
BAXTER JEFFORY L & JOHNENE L	21	50	12	35
BAXTER JEFFORY L & JOHNENE L	29	49	12	2
BAY PARK E & MARJORIE S	25	49	14	10, 15
BAY, FT*	43	47	13	11
BAYER NATALIE J & JOSEPH M*	43	47	13	14
BAYLESS ROBERT L & MAURIETTA I WILLIAMS, TRST	39	48	11	18
BAYLESS ROBERT L*	37	48	12	16
BAYLIS MARKIS & MARILYN A, FT	29	49	12	35
BAYLOUS KEITH A & ROBYN T*	51	46	12	27
BAYSINGER EARL B & ALBERTA L*	43	47	13	14
BAZZELL ETTA M & JONATHAN A*	29	49	12	14
BCJ INVS LLC*	37	48	12	10
BCN ENTERPRISES INC	37	48	12	24
BEA CLYDE L & MARY SUE*	27	49	13	26
BEACHY ELAM S & LADONNA LEE ZIMMERMAN	39	48	11	33
BEACON STREET PPTYS LLC*	43	47	13	5, 10, 15
BEAHAN ALLEN E & MERRY E*	33	48	14	2
BEAL KEL B & DEBORAH A*	35	48	13	20
BEAL SHAWN D & ELIZABETH*	27	49	13	24
BEALE CYNTHIA H, TRST	45	47	12	18
BEALL ROBERT & ANITA A	39	48	11	4
BEALMEAR LESTER L & DIANA L	39	48	11	8
BEAMAN MARJORIE F, JAMES E & DONNA F WASHINGTON	29	49	12	4
BEAMER LESA J, RT*	43	47	13	13
BEAMER LESA J, RT*	45	47	12	18
BEAN JENNIFER*	35	48	13	20
BEAR JEFFREY J	39	48	11	5
BEARD BRUCE & JONALEE*	27	49	13	24
BEARD JACK E JR*	35	48	13	29
BEARD JACK*	27	49	13	20
BEARD LLOYD R & LINDA C	15	51	11	29
BEARD TIMOTHY R & CEILIA M	15	51	11	28
BEARS LEGACY LLC*	43	47	13	2
BEARY BRADLEY D & REBECCA A*	37	48	12	10
BEASLEY ANN RAE, RT*	45	47	12	17
BEASLEY DALE-LAURA, TRST	15	51	11	29
BEASLEY DALE-LAURA, TRST*	15	51	11	29
BEASLEY LARRY & PATRICIA*	25	49	14	3, 10
BEASTON STEVEN & MARGARET MARY'	15	51	11	29
BEATTY MONTE C & TAMI L*	21	50	12	27
BEATTY RANDI K	31	49	11	6
BEATTY SHAWN E & CHIKA*	35	48	13	20
BEAUCHAMP DONNA	31	49	11	5
BEAUCHAMP NORMAN L	51	46	12	6
BEAUDRY MICHAEL W & KITTI L JOHNSON-BEAUDRY	19	50	13	26
BEAVERS JASON & COURTNEY*	39	48	11	9
BEAVERS JOHN E & CAROL J	13	51	12	32
BEAVERS JOHN E & CAROL J*	13	51	12	32
BEAVERS JOHN E & CAROL J*	21	50	12	5
BEBERMEYER CALVIN W*	27	49	13	24
BEBESZKO JERRY MARK*	31	49	11	8
BEBESZKO NANCY & VIRGINIA & DYLAN*	31	49	11	8
BECEVIC SELEN & MIRNA*	37	48	12	3
BECHTOLD PPTYS LLC	33	48	14	1, 12
BECHTOLD PPTYS LLC	35	48	13	6, 7
BECHTOLD ROY D & NANCY R	33	48	14	16
BECHTOLD ROY D & NANCY R*	33	48	14	16
BECK ALICE A & ROBERT P, RT*	21	50	12	33
BECK DOUGLAS H & SANDRA L*	35	48	13	28
BECK MARK C & NANCY ANNE, TRSTS	53	46	11	20
BECK NIELS C JR & MARY M*	35	48	13	27
BECK RADE ACRES LLC	21	50	12	25
BECK RAYMOND A & DELILAH A	21	50	12	24, 25, 26
BECK RAYMOND A & DELILAH A*	21	50	12	26
BECK STEVEN D & SHERRY A	11	51	13	18
BECK WALLACE JAMES JR, RT	45	47	12	15
BECKER GWENDOLYN J, RT*	27	49	13	14
BECKER JAMES KENNETH	29	49	12	26
BECKER MARK & MARY, RT*	43	47	13	13
BECKER MICHAEL C*	37	48	12	12
BECKER SUSAN & ROBERT WILMSMEYER	49	46	13	23
BECKETT ALLEN R*	51	46	12	12
BECKETT BRUCE H & DONNA H*	43	47	13	1
BECKETT DARRELL-DAINA, TRST	21	50	12	3
BECKETT JAMES C & MARSHA A	39	48	11	5
BECKETT RICHARD & BONNIE, RT	51	46	12	12
BECKETT RICHARD R & BONNIE J*	51	46	12	12
BECKFIELD FELICITY & RICHARD*	13	51	12	25
BECKFIELD RICHARD & JOYCE R	13	51	12	33
BECKFIELD RICHARD & JOYCE R*	13	51	12	33
BECKHAM ASHLEY*	23	50	11	18
BECKLENBERG SUSAN D	21	50	12	12
BECKLEY TERRY L & GINA M	11	51	13	4
BECKMAN CLIFFORD & SUSAN, RT*	27	49	13	27
BECKMAN JOSEPH A & LEISSA S*	37	48	12	28
BECKMAN N DANIEL*	37	48	12	12
BECKMEYER ALFRED H, RT	49	46	13	36
BECKMEYER ALFRED H, RT	55	45	12	4, 5
BECKMEYER ALFRED H, RT*	55	45	13	1
BECKMEYER ERNA, RT	55	45	12	18
BECKMEYER GLEN & LINDA*	55	45	12	4
BECKMEYER GLEN E ET AL	55	45	12	7
BECKMEYER ORION W	55	45	12	17, 18
BECKMEYER ORION W	55	45	13	11, 12
BECKMEYER ORION W & BARBARA A	55	45	12	4, 18
BECKSTROM CRAIG L & TENA M*	27	49	13	14
BEDFORD RAYMOND D & DOLORES*	23	50	11	32
BEDFORD ROBERT	31	49	11	17
BEDSWORTH AMBER LARRAINE	51	46	12	19, 30
BEDSWORTH BOBBY & SHIRLEY, TRSTS	21	50	12	13
BEDSWORTH DORRIS K & PATRICIA A, TRSTS	21	50	12	1, 12
BEE HAVEN, TRST	37	48	12	31
BEE HAVEN, TRST	45	47	12	6
BEE HAVEN, TRST*	45	47	12	6
BEELER ALAN L & SHARON L*	51	46	12	28, 33
BEELER JOSEPH C & KRIS A*	27	49	13	24
BEELER MARY SUE, RT	33	48	14	23, 24, 25
BEESON BAILEY*	27	49	13	24
BEETS & MILLER PPTYS LLC*	37	48	12	30, 31
BEGEMANN BRIAN D & JULIE A	47	47	11	29
BEGEMANN CYNTHIA L	51	46	12	28, 29
BEGGS REECE*	29	49	12	17
BEHRING MEGAN M*	27	49	13	14
BEIER RANDALL E & CAROL A*	35	48	13	29
BEILSMITH MATTHEW M & TIFFANY L	51	46	12	35
BEILSMITH MATTHEW M & TIFFANY L	55	45	12	1, 2
BEISSENHERZ GLENDA KAY, RT	43	47	13	15, 16
BEISSENHERZ MARILYN E*	37	48	12	16, 21
BEISSENHERZ WILLIAM & GLENDA, RT	25	49	14	23, 24
BEISSENHERZ WILLIAM, RT	25	49	14	24
BELANGER DAVID & TARILYN*	55	45	12	22
BELCHER ANITA B	33	48	14	15
BELCHER JAMES R & SHARON M	51	46	12	22
BELCHER JEROME & CYNTHIA BASSETT*	27	49	13	25
BELCHER KEVIN E & TERRI BALLENGER BELCHER, TRST	31	49	11	31
BELCHER KEVIN E & TERRI BALLENGER BELCHER, TRST	33	48	14	15
BELEW KATHRYN M & BRADLEY D*	55	45	12	5
BELKOWSKI STEVEN*	29	49	12	11
BELL ANTHONY & ANDREA*	25	49	14	1
BELL C PPTYS LLC	19	50	13	3, 4
BELL C PPTYS LLC*	19	50	13	2, 3
BELL DAVID P & CAROLYN*	29	49	12	2
BELL DEBORA & ROBERT EKLE SR	31	49	11	19
BELL GARY L & CAROL A*	27	49	13	22
BELL ROBIN ANN*	13	51	12	23
BELL STEPHAN D*	37	48	12	12
BELL STEVEN P	29	49	12	35
BELL STEVEN P & LYDIA J	29	49	12	35
BELL THOMAS G & DONNA C*	29	49	12	26, 35
BELL VINCENT K & MELISSA A	29	49	12	2
BELLAOUI KHALID & SAMIRA OTMANE*	37	48	12	21
BELLE ARBOR, TRST	33	48	15	1
BELLE ARBOR, TRST*	33	48	15	1
BELLE CHEVAL LLC	25	49	14	22, 27
BELLEW THOMAS & AMBER*	27	49	13	24
BELLIS HOLLY A*	27	49	13	24
BELLMAN MICHAEL S & KIRSTIN D	27	49	13	30
BELSHE DOUGLAS R & MELISSA D	15	51	11	29
BELSHEIM DICK ALLEN*	21	50	12	3
BELT MICHAEL & GINA*	27	49	13	7
BEMAN DAVID M & MARILYN J	51	46	12	20
BEN JOSHUA	13	51	12	4
BENDER BRUCE A & CHERYL M*	37	48	12	27
BENDER ELLEN & DONALD*	37	48	12	12
BENEDETTI ROBERT & ANGELA NELSON	43	47	13	35
BENEDICT BOBBI & REBECCA	11	51	13	20, 21
BENEDICT CLINT & MARILYN	47	47	11	21
BENEDICT CYNTHIA RENEE*	33	48	14	10
BENEDICT DARRIE R	45	47	12	12
BENEDICT DARRIE R	47	47	11	18
BENEDICT DAVID TIMOTHY*	21	50	12	24
BENEDICT DEBORAH L*	27	49	13	23
BENEDICT DENNIS G & SUE A*	19	50	13	25
BENEDICT JACKIE L & SANDRA K	17	50	14	13
BENEDICT JACKIE L & SANDRA K*	17	50	14	13
BENEDICT JASON*	51	46	12	34
BENEDICT JOYCE A	29	49	12	18
BENFER-FURBEE FAMILY, RT	43	47	13	23
BENFER-FURBEE FAMILY, RT*	43	47	13	22
BENISH DAVID CHARLES*	21	50	12	36
BENISH DONN ALAN & JUDITH SUE	29	49	12	1
BENISH DONN ALAN & JUDITH SUE*	29	49	12	1
BENJAMIN ALLAN S & JOAN M	43	47	13	8, 17
BENJAMIN LEAHA C*	37	48	12	10
BENN DENNIS R & SHIRLEY M*	29	49	12	10
BENNE JENNIFER C, TRST	31	49	11	21
BENNE MARY G*	27	49	13	25
BENNENT KENNETH MICHAEL*	29	49	12	8
BENNER BRENDA BELLE	29	49	12	17
BENNETT ALAN & TERESA J	51	46	12	17
BENNETT ALAN JAY & DARRELL LEE BENNETT & KARLA LYNN	51	46	12	19, 30
BENNETT ANDREW L & DENISE	23	50	11	5
BENNETT BARRY, TRST*	45	47	12	4
BENNETT BRENT & ANGELA	29	49	12	1
BENNETT BRENT & ANGELA	31	49	11	6
BENNETT CHRISTOPHER & ANGELA J*	51	46	12	16
BENNETT CHRISTOPHER & MICHELLE	45	47	12	16
BENNETT DARRELL L	51	46	12	19
BENNETT DONALD R & JENNIFER L*	29	49	12	10
BENNETT DUSTIN W	51	46	12	34
BENNETT FLORENCE NADINE, RT*	45	47	12	18
BENNETT HELEN L & WILLIAM M	51	46	12	13
BENNETT HOWARD E & MARILYN J	45	47	12	17
BENNETT JERROD L & MARIA E KRITIKOS*	35	48	13	20
BENNETT JIMMIE GAY & DENISE JO*	51	46	12	9
BENNETT JULIE A*	35	48	13	20
BENNETT KENNETH G & ROSE J*	29	49	12	11
BENNETT LLOYD L, TRST	29	49	12	6
BENNETT MARK A & ANNETTE F	55	45	12	9
BENNETT MARVIN & NORMA, TRST*	37	48	12	21
BENNETT MATTHEW W & KAREN V*	43	47	13	9
BENNETT MITCHELL L & ILA B, RT	49	46	13	12, 13
BENNETT MYRON D, TR &*	35	48	13	34
BENNETT NELIA H*	27	49	13	11
BENNETT ROBERT W & VICTORIA K	29	49	12	11
BENNETT ROGER D	55	45	12	8, 9
BENNETT ROGER D & ANGELA	55	45	12	9
BENNETT ROGER D*	55	45	12	8
BENNETT ROGER W, RT	19	50	13	35
BENNETT SAMUEL T & LISA K*	27	49	13	23
BENNETT SISTERS LLC	27	49	13	18
BENNETT TWYLA D*	51	46	12	9
BENNETT WALTER B*	37	48	12	16
BENNEY BARBARA ANN & WILLIAM J*	21	50	12	24
BENNINGTON TODD & MICHELE, RT	37	48	12	23
BENOIT R ALEX	15	51	11	2, 3
BENOIT R ALEX*	15	51	11	3
BENOIT WAYNE L & LINDA V, RT	15	51	11	2, 3
BENSKIN GARRETT G & TERRI L	21	50	12	3
BENSKIN MAURICE L & MARY A, FT*	29	49	12	12
BENSON KATHRYN N*	35	48	13	20
BENSON LEWIS FARM LLC	31	49	11	28
BENSON MICHAEL A & SARAH L	43	47	13	26
BENSON ROBERT G*	19	50	13	15
BENSON WILLIAM I*	11	51	13	23
BENSUSSEN, FT	25	49	14	36
BENTHALL DAN E & CHERYL L	33	48	14	11
BENTINGANAN VINCENT & AMY	45	47	12	10
BENTLAGE CARL & MARCI	23	50	11	34
BENTLAGE ERVIN A & GLENDA A	45	47	12	17
BENTLAGE ERVIN A & GLENDA A*	45	47	12	17
BENTLAGE PHILIP D & CAROLYN E	51	46	12	18
BENTLAGE TROY & JOAN	45	47	12	17
BENTLAGE TROY & JOAN	51	46	12	13
BENTLAGE TROY & JOAN*	45	47	12	17
BENTLEY CHARLES M & SHARON R*	37	48	12	10
BENTLEY JERRY W & LAUREL M*	37	48	12	3
BENTON ANITA	19	50	13	17
BENTON DANNY R*	27	49	13	25
BEQUETTE JON MICHAEL & PAULA JO	21	50	12	26, 27
BERENDZEN JAY D & SARAH	51	46	12	30
BERENDZEN JON & KARLY KATHRYN*	51	46	12	21, 28
BERENDZEN RALPH C	11	51	13	25
BERENDZEN/GAGE RENTALS LLC*	37	48	12	3

Boone County Owner Index

NAME	PG	T	R	SEC
BERENT LINDA & PATRICK PORTER*	35	48	13	27
BERESWILL LAWRENCE & PATRICIA*	29	49	12	10
BERESWILL LAWRENCE G*	29	49	12	10
BERG HEATH G*	27	49	13	24
BERG LARRY A & DEANNA R*	21	50	12	23
BERGENDAHL NIKKI & FRANCIS	19	50	13	5
BERGER CAROLINA SZEKIR & EDDIE LEE WILSON*	27	49	13	24
BERGER PHILLIP & JESSICA ASHLEY*	27	49	13	6
BERGER STUART & JOYCE ANN*	43	47	13	5
BERGFIELD WILLIAM A & REBECCA A	19	50	13	17
BERGH WILLIAM A & SHELLI R	11	51	13	13
BERGHAGER JOHN & KELLEY	27	49	13	13, 33
BERGHAGER JOHN*	27	49	13	24
BERGLUND MARGARET M	27	49	13	19
BERGSTROM DEAN & GAIL KRAUS	37	48	12	14, 15
BERINGER ZACH & JESS	19	50	13	18
BERK PHILLIP E & FLOY AILEEN WARD BERK*	43	47	13	2
BERKBUEGLER JOHN W & NANETTE C*	29	49	12	12
BERKLEY STEPHEN W	29	49	12	26
BERNARD AUSTIN E & SARAH E, RT	45	47	12	10
BERNARD JOHN & MICHELLE	51	46	12	9
BERNARD RAYMOND & LAURA	51	46	12	6
BERNARD RON & YVONNE, TRST*	19	50	13	1
BERNARD RON & YVONNE, TRST*	21	50	12	6
BERNHARDT DENNIS E, TRST*	27	49	13	26
BERNHARDT STEPHEN F & APRIL E*	55	45	12	4
BERNING JULIE K & JACOB R*	29	49	12	6
BERNOT ANGEL & CORDINA DEMIEN*	29	49	12	35
BERONJA ALEXANDER G*	45	47	12	4
BERONJA ALEXANDER*	37	48	12	10
BERONJA GEORGE & SALLY*	45	47	12	4
BERRY DUSTIN R & SARAH E*	15	51	11	32
BERRY KENNETH DALE & PAULETTA C*	27	49	13	29
BERRY LOYD & DEBRA*	51	46	12	27
BERRY RUSSELL W & DENISE R	25	49	14	24
BERRY RUSSELL W & DENISE R*	35	48	13	20
BERRY V AUSTIN*	51	46	12	17
BERTHELSEN BONITA F & AMY BLAND*	19	50	13	10
BESGROVE KYLE A & LAURA E*	29	49	12	9, 10
BESGROVE KYLE A & LAURA LANGDON*	29	49	12	9
BESHEARS ALBERT & JENNIFER	21	50	12	35
BESHEARS JESSE & MONICA MONTALVO-BESHEARS*	13	51	12	28
BESHEARS JOHN	21	50	12	36
BESHEARS JOHN*	21	50	12	36
BESHORE BRENT C & ERICA L*	43	47	13	4, 9
BESS CHRISTOPHER S & JOY E*	43	47	13	11
BESSER ROXANNA L & RICHARD BENJAMIN EVANS	27	49	13	30
BESSEY ROBERT ERIC & KIMBERLY P	43	47	13	11
BEST JOHN & TRACI FAMILY QUALIFIED SPOUSAL, TRSTS	37	48	12	24
BEST JOHN & TRACI FAMILY QUALIFIED SPOUSAL, TRSTS	39	48	11	19
BEST PPTYS & INVS LLC	37	48	12	24
BEST PPTYS & INVS LLC*	37	48	12	2
BETHEL BAPTIST CHURCH INC	43	47	13	1
BETHEL BAPTIST CHURCH INC*	43	47	13	1
BETHEL KELLY J & CHRISTINA LEE*	37	48	12	2
BETHEL, TRST*	37	48	12	12
BETHLEHEM CEMETERY ASSOC	17	50	14	25
BETTENHAUSEN DENNIS L & MARILYN	39	48	11	19
BETTENHAUSEN DENNIS L & MARILYN*	43	47	13	10
BETTENHAUSEN JOANNE M, RT	15	51	11	21, 22, 28
BETTENHAUSEN JOANNE M, RT*	15	51	11	16
BETTIN NAOMI M*	35	48	13	20
BETTIS COOPER*	33	48	15	1
BETTS ANDRE D*	37	48	12	11
BETZ BRENDA R*	43	47	13	2
BETZ DANNY & PATRICIA MATTHEWS*	25	49	14	35
BETZ JOHN M & DANNY & PATRICIA	11	51	13	17, 18, 19
BETZ L'MONT C	55	45	12	15, 16
BETZ MARK S & DEBORAH L*	33	48	14	1
BEUER HAROLD J & JOYCE E*	27	49	13	13
BEUKE JAMIE L*	43	47	13	10
BEUTENMILLER GREG J	17	50	14	15
BEUTENMILLER MOLLY*	17	50	14	24
BEUTHIEN ROBERT & JOY	49	46	13	24
BEUTHIEN ROBERT & JOY*	49	46	13	24
BEVANS JANE	29	49	12	5
BEVANS JEREMY D & JESSICA L*	33	48	14	2
BEXTEN JEREMY S & SHONNA D	51	46	12	25
BEXTEN JESSE & MELISSA	45	47	12	33
BEZA BRANDON*	45	47	12	4
BEZMELNITSYN ANDREY V & DIANA N*	27	49	13	35
BG LAND & CATTLE CO LLC	45	47	12	20
BIANCO FERN*	37	48	12	3
BIANCO FREDRICK J & SARAH J	47	47	11	8
BIAS GAIL E & LINDA K*	29	49	12	18
BIAS MICHAEL P & SABRINA A*	21	50	12	29
BIAS NANCY A*	27	49	13	22
BIAS NANCY D & DAVID O*	21	50	12	25
BIAS ROBERT E & SHEILA*	13	51	12	1
BIBLE BAPTIST CHURCH OF COLUMBIA*	37	48	12	16
BICK ASHLEY*	27	49	13	24
BICK TIMOTHY JOHN, RT*	37	48	12	11
BIER KARLA, TRST*	43	47	13	8
BIERLY ROBERT D & KARISTA L*	51	46	12	27
BIESEMEYER BRIDGET*	21	50	12	11
BIESEMEYER THOMAS & JANIS & LYDIA NEILL	13	51	12	22
BIGELOW JACOB A & CLARA M*	33	48	14	24
BIGELOW ROBERT & SHARON, TRST	39	48	11	4
BIGGERSTAFF RAYMOND & CHERYL A*	29	49	12	10
BIGGS ANDREW K	47	47	11	29
BIGGS DANIEL D*	23	50	11	22
BIGGS FAMILY, TRST	45	47	12	32, 33
BIGGS FAMILY, TRST	51	46	12	4
BIGGS FAMILY, TRST*	51	46	12	4
BIGSBY SANDRA & TANYA HARDEN*	33	48	14	1
BIGSKY INVS LLC	33	48	14	1
BIHOMORA STANISLAS & MARIANNE*	27	49	13	24
BILBRO CHRISTOPHER & JENNIFER	45	47	12	28
BILBRO JASON E & TATUM T*	29	49	12	3
BILBRO JEFFREY & BRADY*	29	49	12	3
BILDERBACK RICKY R & DENISE R*	37	48	12	16
BILDNER AMY*	29	49	12	9
BILL LLOYD O & KAREN A*	49	46	13	13
BILL LLOYD O & KAREN KRAUS BILL	49	46	13	13, 24
BILL LLOYD O ET AL	49	46	13	13, 24
BILL TAMMY*	29	49	12	20
BILLINGS EREKA L*	43	47	13	5
BILLINGS GARY L & MARY HELEN*	37	48	12	12
BILLINGS MARK A & VECI L SHAW	19	50	13	27
BILLINGS TIM & GAYLE, FT	15	51	11	32
BILLINGTON JOSHUA*	35	48	13	29
BILLINGTON NATHAN & CRYSTAL*	29	49	12	20
BILYEU MOLLIE R*	55	45	12	1
BILYEU TIMOTHY A & KRISTIN	11	51	13	4, 9, 10
BILYEU TIMOTHY A & KRISTIN	29	49	12	34
BINDBEUTEL JOSEPH P & DOROTHEA C CARPENT*	37	48	12	31
BINGAMAN SUSAN & DENNIS PARSONS*	45	47	12	6
BINGAMAN SUSAN*	45	47	12	6
BINNEY DAVID L & SUSAN F	19	50	13	25
BIRD WESLEY L & DIANA L	39	48	11	30
BIRDSONG MELISSA A*	19	50	13	34
BIRK ADAM J & KAREN	21	50	12	27
BIRK CHRISTOPHER J & MICHELA S*	45	47	12	4
BIRK DAVID*	37	48	12	11
BIRKBY WILLIAM F & LYNN M	45	47	12	18
BIRKBY WILLIAM F & LYNN M*	45	47	12	18
BIRKES KEITH ALLEN*	45	47	12	27
BIRMINGHAM DENNIS R & BARBARA J*	37	48	12	3
BISANS DENNIS C SR & NORMA JEAN	31	49	11	3
BISE JAMES M*	29	49	12	11
BISH SAMUEL E & MANDY D	43	47	13	9
BISHOP BRUCE F II*	19	50	13	35
BISHOP JOHANNA L & WILLIAM K*	29	49	12	16
BISHOP LARRY E & BETTY K, TRSTS	31	49	11	8
BISHOP NICHOLAS L*	29	49	12	18
BISHOP TIMOTHY W & KATHY L	55	45	12	24
BISIG JAMES S & ANNA K, FT*	35	48	13	20
BISWELL FRED & KIM*	33	48	14	2
BISWELL JERRY D & SANDRA*	11	51	13	2
BITTLE CHARLES RICHARD	13	51	12	28
BITTLE CHARLES RICHARD*	13	51	12	28
BITTLE DUANE & ALISA*	43	47	13	1
BITTLE JAMES M*	13	51	12	28
BITTLE JERRY RAY*	51	46	12	34
BITTLE JIMMY D & HELEN L*	51	46	12	34
BIVENS CYNTHIA G & NATHAN J*	37	48	12	16
BIVENS JEFFREY F & SUSAN K & CHELISE M*	37	48	12	3
BIXBY JAMES A & ALICIA*	35	48	13	19
BLACK ANTHONY G & JAMETTE M*	37	48	12	10
BLACK ANTHONY G JR*	27	49	13	14
BLACK BRANDI*	29	49	12	14
BLACK DAVID W & LILLIAN C	25	49	14	32
BLACK DOUGLAS S & CHRISTINE	43	47	13	17
BLACK GREG & KERRI MCBEE- BLACK	17	50	14	11
BLACK HARRY & PATSY, FT*	29	49	12	10
BLACK HEATHER & CHRIS KLOTE*	35	48	13	29
BLACK JACKY D & NEVA LA VERNE	53	46	11	7
BLACK JACOB R & LINDSEY M*	37	48	12	13, 14
BLACK JASON & DENISE*	35	48	13	20
BLACK JEFFERY S & PAMELA D	23	50	11	17, 20
BLACK JESSICA M & SAMUEL T*	37	48	12	3
BLACK LUTHER WILLIAM III*	21	50	12	4
BLACK OSCAR R & MARJIE KAY*	37	48	12	12
BLACKBURN BETTY HARPER*	33	48	15	12
BLACKBURN BETTY LEE	33	48	15	1
BLACKBURN BETTY LEE*	33	48	15	1
BLACKBURN CORY S & SUSAN E	51	46	12	17, 20
BLACKBURN GEORGE R & SUSAN M	33	48	15	1
BLACKBURN GILBERT*	37	48	12	16
BLACKBURN KATHLEEN D, TR*	33	48	14	22
BLACKBURN KATHLEEN D, TR*	45	47	12	18
BLACKFORD BILL L & LETHA A*	29	49	12	16
BLACKTHORN ALEXIS M*	45	47	12	4
BLACKWELL BILLY J & BEVERLY A	21	50	12	15
BLACKWELL JOSHUA*	29	49	12	19, 20
BLACKWELL JUSTIN*	27	49	13	11
BLACKWELL RODNEY*	27	49	13	14
BLAINE CALE G & DOMINIQUE*	29	49	12	9
BLAIR CHARLES & SHERI	23	50	11	35
BLAIR CHARLES & SHERI*	37	48	12	21
BLAIR JAMES A & ELLEN L*	37	48	12	12
BLAIR JENNIFER ANNETTE	23	50	11	35
BLAIR JERRY R & LORA H, RT	27	49	13	15, 16
BLAIR JOHNETTE*	27	49	13	24
BLAIR RICHARD & JENNIFER	49	46	13	13
BLAKE DONNA GAIL	13	51	12	35
BLAKE MICHAEL*	27	49	13	25
BLAKE ROBERT L*	39	48	11	19
BLAKE ROBERT LEE*	29	49	12	27
BLAKEMORE ALAN L & KATHRYN E	11	51	13	2
BLAKEMORE AMANDA L*	29	49	12	4
BLAKEMORE BRAD & SALLY	29	49	12	5
BLAKEMORE DANIEL A*	13	51	12	7
BLAKEMORE DANIEL*	29	49	12	17
BLAKEMORE DENNIS D	11	51	13	32
BLAKEMORE GARY & CHRISTY	17	50	14	13, 14
BLAKEMORE GARY & CHRISTY*	17	50	14	14
BLAKEMORE GARY & DONNA L	9	51	14	24
BLAKEMORE GARY K & JANET S*	29	49	12	17
BLAKEMORE GARY L & DONNA L	9	51	14	24
BLAKEMORE GEORGE L & GLADYS LUCILLE, TRSTS	13	51	12	7
BLAKEMORE LANCE & CECILIA*	9	51	14	25
BLAKEMORE MELVIN G & MACIA E	9	51	14	24
BLAKEMORE RENEE MARIE & BARBARA JEAN WYSS*	43	47	13	1
BLAKEMORE RICK A	17	50	14	13
BLAKEMORE SALLIE A	15	51	11	29, 30
BLAKEMORE THOMAS & BETTY	19	50	13	3
BLAKEMORE, FT	17	50	14	13
BLAKEMORE, FT*	17	50	14	14
BLAKEMORE, TRSTMAN C, RT*	17	50	14	11
BLAKEY ROBERT L*	29	49	12	18
BLAKLEY LADEAN M (CROWLEY)*	29	49	12	19, 20
BLANCHAR ROBERT W & ANITA A	43	47	13	9, 16
BLANCHARD JAMES H & NANCY L*	37	48	12	3
BLANCHARD JOHN M & ELIZABETH A*	55	45	12	12, 13
BLANCHARD LAWRENCE & JOSEPHINE*	51	46	12	18
BLANK & PAUL, FT	45	47	12	12
BLANK & PAUL, FT*	45	47	12	12
BLANK MITCHELL & KATHLEEN*	55	45	12	3
BLANK PENNY L*	51	46	12	16
BLANKE JASON & JENNIFER MCDOLE*	31	49	11	3
BLANKENSHIP BRANDY & ROBERT*	35	48	13	20
BLANKENSHIP JARED R & KARMEN V BENNETT*	33	48	14	2
BLANTON SARAH HOBSON*	27	49	13	35
BLASE BETTY	39	48	11	6
BLASE BETTY & ROBERT J BEVINS & PRISCILLA L	31	49	11	32
BLASE GEORGE R & THERESA A, RT	11	51	13	18, 19
BLASE MELVIN G & BETTY	39	48	11	6
BLASKA JAMES E*	35	48	13	7
BLAYLOCK JULIA L & HEATHER R STILES*	51	46	12	26
BLAYLOCK TEDDY J & JO ANN, RT	33	48	14	3, 10
BLEDSOE JAMES F JR & JANA L	51	46	12	18
BLEDSOE MARC & JACQUELINE	55	45	12	13
BLEDSOE MARY ELIZABETH, TRST	25	49	14	13, 24
BLEDSOE MICHELLE & DENNIS JR*	37	48	12	16
BLESSMAN DAVID A & GLENDA E DAVIS-BLESSMAN*	35	48	13	29
BLEVINS BRENDA J	49	46	13	24, 25
BLEVINS MARK M	49	46	13	25
BLEVINS SHAUN & LAURA	49	46	13	24, 25
BLITZ BRYAN K & ALIE*	35	48	13	28
BLIVEN JOHN D & RENEE O*	29	49	12	15
BLOCHBERGER JACOB & JESSICA*	33	48	14	1
BLOCK DANIEL L & BECKY R & RANDALL E & KATHLEEN E RAW*	37	48	12	22
BLOCK DANIEL L & BECKY R*	37	48	12	22
BLOCK DEVIN M & NICOLE R*	51	46	12	7
BLOEMKER, TRST	11	51	13	12
BLOEMKER, TRST	13	51	12	7
BLOM PHIL	17	50	14	35
BLOM PHIL*	19	50	13	27
BLOM PHILLIP E	19	50	13	27
BLOM PHILLIP E*	19	50	13	25
BLOMENKAMP KYLE J & MANDY A*	25	49	14	17
BLOSS JEREMY S & JENNIFER R*	37	48	12	10
BLOSS KERRIE*	37	48	12	3
BLOSSOM, FT	45	47	12	9
BLOTEVOGEL PHIL & BRENDA G, RT	43	47	13	24
BLOTEVOGEL PHIL & BRENDA G, RT*	43	47	13	2
BLOUNT KEVIN & BRANDI FRENCH*	45	47	12	15
BLUEBIRD PROPERTY LLC	45	47	12	19
BLUEDORN NICHOLAS A*	43	47	13	10
BLUMBERG HARRY J & HEATHER*	27	49	13	24
BLUME ERIC S & NICOLE L BLUME	37	48	12	13
BLUMER JEFFREY S & KATY V BENNETT BLUMER*	33	48	14	2
BLUMER MICHAEL S & TAMMY J*	29	49	12	10
BLUMER PAULA K*	27	49	13	25
BLUMER STEPHEN L & KAREN J*	43	47	13	14
BLUST DENNIS*	35	48	13	20
BLY HENRY L EST*	11	51	13	36
BLY STANLEY & VELLA M*	37	48	12	11
BLYTHE FRED & SHIRLEY*	51	46	12	4
BLYTHE PAUL E & JODY L	39	48	11	4
BLYTHE ROWLAND D & DEWAYNE S*	51	46	12	27
BNB 2007, RT	45	47	12	29, 32
BNBC INV PPTYS LLC*	35	48	13	20, 29
BOATMAN BOBBY J	23	50	11	6
BOBBITT EDWIN R	45	47	12	30
BOBBITT LAURIE A LIFE EST*	35	48	13	29
BOBBITT MICHAEL R & MELINDA S*	47	47	11	7
BOBRYK CHRISTOPHER & SHANNON*	35	48	13	20
BOCK ALLEN D*	43	47	13	1
BOCK CURTIS S & JESSICA M*	37	48	12	2
BOCK RICHARD L & CURTIS S BOCK	29	49	12	34
BOCKENSTEDT BART & CANDICE D*	37	48	12	16
BOCKHORST SAMUEL & CHARLENE, RT*	35	48	13	20
BODINE MICHAEL & JENNIFER COOKE	27	49	13	32
BODINE MICHAEL & JENNIFER COOKE*	27	49	13	32
BODINE MICHAEL J & ANN L	39	48	11	9
BODLE LEONARD MICHAEL*	37	48	12	3
BODNAR CYNDI & TODD A CURNUTTE*	25	49	14	17
BOECK PAUL F & RENEE	11	51	13	8
BOECKMAN DAVID H & JENNIFER L*	43	47	13	10
BOEHMER AARON & ALICYN*	43	47	13	15
BOELSEN REGINA & MICHAEL DOEDLI*	29	49	12	17
BOENING REBECCA L & WILLIAM A*	15	51	11	32
BOERSIG GLENDA J*	45	47	12	4
BOES CHARLOTTE DIANE*	39	48	11	5
BOES KENNETH M & RUTH A*	35	48	13	28
BOESE MARY I*	43	47	13	1
BOGEART RYAN M & MICHELLE L*	37	48	12	21
BOGG RONNY & LINDA, RT NO 1	55	45	12	2, 11
BOGGS ALLEN R & G LOUISE*	29	49	12	26
BOGGS BRETT W & SARA M*	21	50	12	17
BOGGS DAVID C & CHARLA D*	37	48	12	16, 21
BOGGS ELIZABETH MAE*	15	51	11	20
BOGUCKI TED & DEBORAH	23	50	11	29
BOHLMEYER DANIEL K & GAYANNA LYNN KINKADE-BOHLM	31	49	11	4
BOHLMEYER DAVID W & TERESA M	23	50	11	23, 26
BOHLMEYER JESSE L & ALLISON E	23	50	11	23
BOHLMEYER REBECCA F*	29	49	12	18
BOHM WILLIAM	9	51	14	12, 13
BOHM WILLIAM*	37	48	12	21
BOHRN CURTISS D*	37	48	12	3
BOICE MELINDA LEE, RT	39	48	11	18
BOILLOT JAMES-PHYLLIS, TRST	31	49	11	17
BOILLOTT JOSEPH A & BARBARA J*	29	49	12	7
BOLAND NANCY CAROL*	37	48	12	12
BOLAND SHERRI*	43	47	13	1
BOLAND THOMAS R & LISA A*	25	49	14	36
BOLAR KRISTY*	35	48	13	29
BOLDEN WALTER D	13	51	12	32
BOLES KEITH E, RT*	35	48	13	17, 20

Boone County Owner Index

NAME	PG	T	R	SEC
BOLES MICHAEL L & RHONDA L	23	50	11	32
BOLES NANCY E*	19	50	13	25
BOLIN ELIZABETH & DONALD*	21	50	12	2
BOLINGER LANCE R & KAALAN*	51	46	12	16
BOLLES COREY M & AMANDA L*	13	51	12	20, 29
BOLLES KANDIS LORENE*	37	48	12	3
BOLLI JAMES A & KAREN R BROWN	33	48	15	1
BOLLI JAMES A & KAREN R BROWN*	33	48	15	1
BOLLINGER BRENDA LEE*	37	48	12	12
BOLLINGER JANET K*	35	48	13	29
BOLLINGER MICHAEL R & LYNN B	55	45	12	15
BOLLMANN PATRICIA A, RT*	27	49	13	11
BOLTE FRANK J*	29	49	12	17
BOLTEN BRYAN K	35	48	13	28
BOLTEN GRAINA L*	35	48	13	17
BOLTON BENNIE ROSE, TRST	19	50	13	6
BOLTON BENNIE ROSE, TRST	25	49	14	1, 2, 3
BOLTON ELGER C, TRST	27	49	13	18
BOLTON TERRY A, TRST	25	49	14	1, 2
BOLTON TONY L & JULIE A	31	49	11	8
BOLTZ, FT & SCOTT CASEY HENAGE	33	48	14	2
BOLTZ, FT*	33	48	14	1
BOMAN JEFFREY & SAMANTHA*	37	48	12	10
BOMAR JOHN & MARILEE*	37	48	12	2
BONAPARTE NORMA J*	33	48	14	2
BONAPARTE ROSETTA J*	27	49	13	24
BOND MICHAEL WAYNE*	27	49	13	11
BOND ROY E & TAMELA G	45	47	12	18
BOND SCOTT M & NANCY A	39	48	11	32
BOND TURNER*	37	48	12	12
BOND VAN & NANCY SUZANNE BOND*	43	47	13	2
BONDERER ANTHONY F, TRST	39	48	11	21
BONDERER BERN*	55	45	12	3
BONDERER MARY ELIZABETH, TRST*	39	48	11	16
BONDS CHAPEL CHURCH*	55	45	12	4
BONDURANT CHARLES P & HOLLY H	37	48	12	24
BONEBRAKE LINDA*	17	50	14	1, 12
BONNE FEMME CHURCH	45	47	12	3
BONNETT ANNE L & SUSAN E OTTERY	25	49	14	29
BONTRAGER LEON & MEGAN	33	48	14	8, 17
BONUCHI FRANK A & PATRICIA A	33	48	14	10
BONZANI JOHN L SR & TERESA K	27	49	13	19, 20
BOOKER DEBORAH S	29	49	12	20
BOOKER DEBORAH S*	29	49	12	20
BOOKER MARGARET*	29	49	12	20
BOOKER RICHARD H & COZETTA M*	29	49	12	4
BOOMER PAUL M & JOANNE P*	27	49	13	26, 27
BOON NANCY LEE, TR*	43	47	13	13
BOON NANCY LEE, TR*	45	47	12	18
BOON ROBERT E	29	49	12	2
BOON ROBERT E*	29	49	12	2
BOONE AARON T*	13	51	12	5
BOONE BENJAMIN H & NICOLE M	29	49	12	35
BOONE BOTTOM FARM LLC	49	46	13	9, 10, 15,
BOONE CNTY	19	50	13	13
BOONE CNTY	25	49	14	14, 15
BOONE CNTY	29	49	12	6, 19, 20, 29, 30
BOONE CNTY	35	48	13	29, 30, 31
BOONE CNTY	39	48	11	6
BOONE CNTY	41	47	14	1
BOONE CNTY	45	47	12	3
BOONE CNTY	55	45	12	27
BOONE CNTY % BOONE CNTY REGIONAL*	37	48	12	11
BOONE CNTY FIRE PROTECTION DIST*	11	51	13	23
BOONE CNTY FIRE PROTECTION DIST*	15	51	11	9
BOONE CNTY FIRE PROTECTION DIST*	19	50	13	26
BOONE CNTY FIRE PROTECTION DIST*	27	49	13	29
BOONE CNTY FIRE PROTECTION DIST*	29	49	12	14, 19
BOONE CNTY FIRE PROTECTION DIST*	33	48	14	1
BOONE CNTY FIRE PROTECTION DIST*	37	48	12	10, 16
BOONE CNTY FIRE PROTECTION DIST*	43	47	13	1
BOONE CNTY FIRE PROTECTION DIST*	45	47	12	3
BOONE CNTY NATIONAL BANK*	29	49	12	19
BOONE CNTY PINNACLES YOUTH FDN	19	50	13	12
BOONE CNTY REGIONAL SEWER DIST	27	49	13	24
BOONE CNTY REGIONAL SEWER DIST	43	47	13	10
BOONE CNTY REGIONAL SEWER DIST*	19	50	13	13
BOONE CNTY REGIONAL SEWER DIST*	21	50	12	14, 16, 23, 34
BOONE CNTY REGIONAL SEWER DIST*	27	49	13	8, 12, 13, 14, 23, 24, 25, 35
BOONE CNTY REGIONAL SEWER DIST*	29	49	12	10, 14, 20, 26
BOONE CNTY REGIONAL SEWER DIST*	33	48	14	1, 2
BOONE CNTY REGIONAL SEWER DIST*	35	48	13	4, 7, 36
BOONE CNTY REGIONAL SEWER DIST*	37	48	12	10, 11, 12
BOONE CNTY REGIONAL SEWER DIST*	39	48	11	5, 6, 8
BOONE CNTY REGIONAL SEWER DIST*	43	47	13	9, 10, 24
BOONE CNTY R-IV SCHOOL DIST	21	50	12	14
BOONE CNTY R-IV SCHOOL DIST*	21	50	12	14
BOONE CNTY*	27	49	13	24
BOONE CNTY*	29	49	12	10, 29
BOONE CNTY*	31	49	11	29
BOONE CNTY*	33	48	14	1, 12
BOONE CNTY*	33	48	15	1
BOONE CNTY*	35	48	13	4, 29
BOONE CNTY*	37	48	12	2, 11, 21, 22, 24
BOONE CNTY*	39	48	11	6
BOONE CNTY*	43	47	13	2, 4
BOONE CNTY*	45	47	12	3, 4, 32
BOONE CNTY*	49	46	13	11
BOONE CNTY*	55	45	12	7, 18
BOONE CNTY*	55	45	13	12
BOONE CNTY-UNIVERSITY OF MO EXTENSION COUNCIL*	35	48	13	7
BOONE ELECTRIC COOP*	33	48	15	1
BOONE INV CORP	39	48	11	19, 20, 29
BOONE LANDHOLDINGS LLC*	37	48	12	16, 21
BOONE LAURENELLE & WILLIE J*	37	48	12	21
BOONE-CENTRAL TITLE CO*	27	49	13	23, 26
BOONSLICK PPTYS LLC	25	49	14	19, 20, 29, 30
BOOSKA ALEXIS MARIE*	37	48	12	1
BOOTE CAMERON L & HANNAH R*	33	48	14	1
BOOTH DARA & SENECA*	35	48	13	29
BOOTS RICHARD M, TRST	11	51	13	7, 8, 17, 18
BOPP KEN & JANE, TRST	33	48	14	27
BOPP MICHAEL CORIN	33	48	14	21
BORDONI ADAM & ALDENA BAUDENDISTEL*	29	49	12	26
BORESI SUE & MATT DILL	17	50	14	13, 14
BORGERS KAREN R & ROBERT A*	37	48	12	25
BORGHARDT LAURA*	37	48	12	21
BORGMAN ELIZABETH A & JUSTIN K*	27	49	13	12
BORMANN HOLDINGS LLC	45	47	12	18
BORNHAUSER SAM W JR & ALLISON R*	35	48	13	27
BORNTRAGER EDDIE E & BARBARA V	29	49	12	5
BOSCHERT DEBBIE	23	50	11	32
BOSHARD ROBERT & BARBARA, RT*	55	45	12	14
BOSKO JOHN & JANICE*	35	48	13	20
BOSLEY MARTY & LAURA & KEVIN J & JENNIFER E*	27	49	13	13
BOSLEY MARTY J & LAURA WILLARD*	27	49	13	25
BOSS ARLEAN E*	15	51	11	21
BOSS JOSHUA M & SUZANNE M*	37	48	12	12
BOSSALLER HAROLD & CRYSTAL*	43	47	13	26
BOSSALLER HAROLD D & PATRICIA S*	29	49	12	35
BOSSALLER SHANNON & STEPHANIE*	37	48	12	2
BOSSERT DEAN C & SYRILA D*	51	46	12	16
BOSTER ADAM*	35	48	13	28
BOSTICK BRIAN P & ELIZABETH M & PHONDA ROMINE	15	51	11	30
BOSTICK CHARLES R & JANE E*	29	49	12	15
BOSTWICK MICHAEL & HANNAH REEVES*	21	50	12	17
BOTNER CEMETERY*	19	50	13	33
BOTT CHARLES & MICHELLE WYATT	21	50	12	2, 3
BOTT CHARLES & MICHELLE WYATT*	19	50	13	15
BOTT JEFFREY E & LINDA D*	37	48	12	2
BOTT LAWRENCE & MICHELLE WYATT	21	50	12	3
BOTTINO JOE L & ANNA LOUISE*	29	49	12	16
BOTTOMLEY BRETT & JODI L*	9	51	14	25
BOTTS PEGGY*	27	49	13	22
BOUCHER ANTONIO*	27	49	13	35
BOUCHER JON W & LOU A*	43	47	13	10
BOUGHTON BRIAN M*	27	49	13	35
BOUGHTON ERNEST K JR*	37	48	12	10
BOUKARI YOUSSOUF ALHADJI & ADAM M NAYA & HADJE ACHTA*	35	48	13	27
BOUNDS LINDA K, TRST	25	49	14	27
BOURGEOIS CURTIS M	33	48	14	8
BOURGEOIS CURTIS M*	33	48	14	8
BOURGEOIS FAMILY LLC	33	48	14	7, 8
BOURGEOIS FAMILY LLC	33	48	15	12
BOURGEOIS JEREMY & MIRANDA*	15	51	11	20
BOURGEOIS KAREN*	37	48	12	3
BOURGEOIS MARTHA S, TRST*	33	48	15	12
BOURNE SARAH E & THOMAS C PURK*	35	48	13	29
BOUTELLE CHERI*	27	49	13	19
BOWDEN CHRISTOPHER S & PAMELA C	51	46	12	7
BOWDEN DANIEL E & JOYCE A	9	51	14	24
BOWDEN JAMES & DEBORAH, TRST	51	46	12	18
BOWDEN JUNE WHITHAUS	19	50	13	31
BOWDEN MATTHEW N & KIMBERLY D	55	45	12	22
BOWDEN MATTHEW N*	55	45	12	14
BOWE JAMES E & JANET M	51	46	12	9
BOWEN ADAM J	13	51	12	28
BOWEN DAVE & KIM*	19	50	13	34
BOWEN FRANKIE WILLIS & L KAREN	11	51	13	18
BOWEN FRANKIE WILLIS & L KAREN	9	51	14	13
BOWER CHRISTOPHER & ASHLEY	23	50	11	22
BOWER MICHAEL*	29	49	12	9
BOWER SHANE M & ERIN S, RT	43	47	13	13
BOWER THOMAS J & NANCY J SMITH*	27	49	13	1
BOWER WILLIAM K & MELINDA JOYCE*	39	48	11	5
BOWERS BART S*	29	49	12	20
BOWERS DOROTHY ELAINE (CROWLEY)*	19	50	13	29
BOWLEN STACI L*	37	48	12	12
BOWLES DYLAN & KATIE*	33	48	14	1
BOWLES MICHAEL D & ELIZABETH A*	51	46	12	8
BOWLIN DAVID N & KRISTINA R*	27	49	13	11
BOWMAN BRAD J & SARAH L*	55	45	12	23
BOWMAN BRIAN R & JANE H	21	50	12	12
BOWMAN CAROLINE S, TRST*	55	45	12	14
BOWMAN JAMES CODY*	37	48	12	2
BOWMAN JERRY D JR & CHRISTINA*	51	46	12	21
BOWMAN KIMBERLY M & ZECHARIAH M*	21	50	12	11
BOWMAN LARRY R*	55	45	12	3
BOWMAN ROBERT & MELISSA LIVINGSTON*	43	47	13	22
BOWNE CYNTHIA L & JONI B*	13	51	12	11
BOWNE DARRELL L	23	50	11	33
BOWNE DOUGLAS A & JESSICA L	13	51	12	21
BOWNE MARTY & CINDY	13	51	12	1, 2, 11, 14, 15
BOWNE MARTY & CINDY	15	51	11	6
BOWNE MARTY & CINDY*	13	51	12	11
BOWRING DENNIS & SUSAN BILLARD, TRST	43	47	13	36
BOYCE BILLY V JR	27	49	13	5, 8
BOYCE BRYAN L & KATY	21	50	12	26
BOYCE LARRY D	23	50	11	19
BOYCE LINDA G	17	50	14	24
BOYCE MARVIN L & JANE*	27	49	13	17
BOYCE MATTHEW W & DENISE M*	51	46	12	27
BOYCE RONALD D*	29	49	12	9
BOYD AARON H & KENNETH H & SANDRA E COOK	39	48	11	4
BOYD CHRISTOPHER A & AMY G JADRYEV*	35	48	13	20
BOYD CLIFFORD H JR & AGNES P*	33	48	14	2
BOYD EDDIE H*	21	50	12	23
BOYD JEFFREY & HALEY CAJANDIG*	35	48	13	20
BOYD MATTHEW J & MELISSA R*	29	49	12	8
BOYD RONALD F & BETTY A*	37	48	12	21
BOYD SUSAN C & PAUL J COLLINS*	55	45	12	13, 14
BOYD TIMOTHY S*	33	48	14	1
BOYD WILLIAM M & PAMELA K*	21	50	12	34
BOYD WILLIAM M, TRST*	33	48	14	22
BOYER BRAD & AMY*	27	49	13	26
BOYER GLENN & SHEILA	39	48	11	6
BOYER PETER A & DIANE L, RT	55	45	12	15
BOYES TIMOTHY SCOTT*	45	47	12	6
BOYLE CHRIS & AMY*	21	50	12	23
BOYLE CONRAD*	37	48	12	12
BOYLE JEROME A & KATHLEEN L, RT*	33	48	14	13
BOYLES FAMILY, RT*	37	48	12	22
BOYT JASON W & JENNIFER R	33	48	14	21
BRAATEN TIMOTHY R & DAWN*	29	49	12	11
BRACKO CORINNE D*	37	48	12	10
BRADFIELD HOMES LLC*	35	48	13	29
BRADFIELD HOMES LLC*	37	48	12	11
BRADFORD REGIS T*	35	48	13	28
BRADFORD SHERYLYN EVONNE*	55	45	12	10
BRADLEY BRYAN*	43	47	13	10
BRADLEY DARA L	13	51	12	20
BRADLEY DIANE & D NATHAN*	37	48	12	16
BRADLEY EVELYN H & GREGORY	55	45	12	24
BRADLEY FRED*	29	49	12	8
BRADLEY GARY L & LINDA D, FT*	11	51	13	15
BRADLEY H GWEN, RT	11	51	13	22
BRADLEY HAROLD P & DEBORAH J*	27	49	13	24
BRADLEY JEFFREY W*	37	48	12	24
BRADLEY JOSEPH SHAWN*	37	48	12	12
BRADLEY JOSEPH*	35	48	13	20
BRADLEY KEVIN & MEGAN	39	48	11	32
BRADLEY KEVIN & MEGAN*	39	48	11	33
BRADLEY KEVIN W & MEGAN L*	35	48	13	20
BRADLEY LINDA K*	37	48	12	3
BRADLEY LINDA K, RT*	37	48	12	3
BRADLEY MARILYN L*	27	49	13	14
BRADLEY SHEILA K*	33	48	14	1
BRADLEY WILLIAM W & CONSTANCE L	15	51	11	29
BRADLEY-MORGENTHALER, FT*	37	48	12	2
BRADSHAW CHARLOTTE	29	49	12	4
BRADSHAW DANIEL E	23	50	11	32
BRADSHAW DAVID W & AUDRIE L*	37	48	12	12
BRADSHAW FRANKLIN JR & PATRICIA*	27	49	13	22, 23
BRADSHAW JACK & JOYCE	19	50	13	25
BRADSHAW JAMES D*	19	50	13	21
BRADSHAW JASON & SHANNON*	23	50	11	6
BRADSHAW JESSE J*	27	49	13	11
BRADSHAW JUNE D*	37	48	12	10
BRADSHAW MARTY R*	19	50	13	25
BRADSHAW MICHAEL D & STEVEN A	19	50	13	17
BRADSHAW MICHAEL II & MICHELLE	19	50	13	20
BRADSHAW MICHAEL II & MICHELLE*	19	50	13	20
BRADSHAW MICHAEL R & SHEILA R*	35	48	13	6
BRADSHAW MIKE & MICHELLE*	11	51	13	22
BRADSHAW RODNEY & GINA	19	50	13	3
BRADSHAW SCOTTIE L	21	50	12	11
BRADSHAW STEVEN & DANIELLE	17	50	14	13
BRADSHAW TERRY & CYNTHIA*	33	48	14	2
BRADSHAW WAYNE JR & REBECCA*	35	48	13	20
BRADSHAW-DINGWELL LESLIE LEE(HILL)*	29	49	12	27
BRADY A L & ANNE H WELCH BRADY	45	47	12	13
BRADY HELEN MARIE	21	50	12	11
BRADY JAMES P & JAYNA L*	35	48	13	20
BRADY ROBERT K & KATHRYN W*	45	47	12	17, 20
BRAGG SPENCER L & LISA E*	31	49	11	6
BRAIK BROS REAL EST HOLDINGS LLC*	37	48	12	12
BRAKE HAROLD D, TR*	37	48	12	11
BRAKHAGE NANCY HUHMAN, TRST*	43	47	13	14
BRAKHANE MARK J & DAVID M	25	49	14	15
BRAMBLETT STEVEN J & IRENE M	25	49	14	19
BRAMBLETT VIRGIL O & MARIE I	25	49	14	19
BRAMMER MICHELLE L*	37	48	12	12
BRAMON CHRISTINA & KERRY L*	55	45	12	13
BRAMON GREG & PATTIE	23	50	11	26
BRAMON JONI RUTH	33	48	14	27
BRAMON MARK E*	35	48	13	20
BRANAUM DON E & BEVERLY J	27	49	13	4
BRANCH JEFFREY H & CRYSTAL D	47	47	11	29, 32
BRANDA GUSTAVO D & DARLA D*	43	47	13	3
BRANDEL BARBARA & WILLIAM & MARIAN*	55	45	12	11
BRANDEL CHRISTINE	55	45	12	10, 15
BRANDEL CHRISTINE*	55	45	12	10
BRANDEL RONALD J JR & VICCI J	21	50	12	6
BRANDEL, FT	55	45	12	11, 14
BRANDENBERG GREGORY & CARA	39	48	11	19
BRANDKAMP D LEE & SHARON D	21	50	12	28
BRANDKAMP DENNIS JR & SHARON*	29	49	12	9
BRANDOW STEPHEN & JANET, TRST	11	51	13	12
BRANDT ROBERT J & DIANE M	55	45	12	23
BRANHAM JOHN K & STEPHANIE Y*	27	49	13	24
BRANHAM PAUL ALAN, RT*	33	48	14	9
BRANSON FRANK E, TRST	47	47	11	7
BRANSON KEITH R & MAXINE A*	27	49	13	35
BRANSON NELLIE J, TRST	51	46	12	9
BRANSON ROY L & SUSAN F*	29	49	12	27
BRANSTETTER DEBORAH J*	37	48	12	12
BRANTLEY WILLIAM R & MANUELA C*	43	47	13	5
BRASHEARS DAVID & CYNDEE*	43	47	13	24
BRASHER BRIAN*	19	50	13	16
BRATTON ANNA M, RT	45	47	12	21
BRAUDIS RAYMOND E & CHRISTINE M	43	47	13	2
BRAUDIS RAYMOND E & CHRISTINE M*	35	48	13	36
BRAUDIS RAYMOND E & CHRISTINE M*	43	47	13	2
BRAUN JOHN R JR & TERESA D*	27	49	13	31
BRAUN, FT*	35	48	13	20
BRAUNAGEL AMY J*	29	49	12	9
BRAWNER DAVID E & CHRISTINA M	43	47	13	6
BRB, RT	45	47	12	19
BRB, RT*	45	47	12	19
BRECHLER JEFFREY LEE	21	50	12	21
BRECHLER LAWRENCE & MARY, TRST	21	50	12	27
BRECHLER TERESA	21	50	12	21
BREEDLOVE CORA E, RT	11	51	13	13, 24
BREEDLOVE CORA E, RT	13	51	12	18
BREEDLOVE ELDON N, TRST	21	50	12	6
BREEDLOVE ELDON N, TRST*	13	51	12	31
BREEDLOVE ERNEST L, RT	19	50	13	24
BREEDLOVE ROBERT	27	49	13	30
BREEDLOVE SHIRLEY & JONATHAN	19	50	13	13

Boone County Owner Index

NAME	PG	T	R	SEC
BREEN & SPURGEON, FT*	55	45	12	3
BREEN FAMILY, RT*	27	49	13	31
BREES SCOTT B & VICTORIA A*	43	47	13	24
BREITHAUPT DEAN P & KAREN*	29	49	12	26
BREITHAUPT PHILIP D*	29	49	12	34
BREKKE MARK & LINDSAY*	43	47	13	10
BREKKE MARK WILLIAM & BERTHA C*	21	50	12	7
BREMER CHRISTOPHER S & PAMLA L*	19	50	13	36
BREMER CHRISTOPHER S & PAMLA L*	29	49	12	20
BREN ZACH R & RAVEN*	25	49	14	1
BRENNAN JOHN & MARCIE*	35	48	13	20
BRENNAN MARTIN L & DESIREE L*	33	48	14	2
BRENNEMAN WILLIAM C & MARIA S*	27	49	13	24
BRENNER LAURA L & JOHN M*	35	48	13	20
BRENNER RACHEL D & RAYMOND*	51	46	12	13
BRENTON BETTY RUTH*	29	49	12	17
BRENTWOODS INC*	43	47	13	10
BRESHEARS EVA LEIGH*	27	49	13	24
BRESSMAN DAVID	21	50	12	16
BRETT RUSSELL & ALLISON*	37	48	12	15
BRETTHORST BRUCE BARTON	29	49	12	20
BRETTHORST BRUCE BARTON*	29	49	12	20
BRETTHORST JOE & DIANA*	51	46	12	5
BREUER FAMILY FARM LLC	23	50	11	16, 20, 21
BREUER KEN D	23	50	11	21
BREWER BONNIE S*	27	49	13	11
BREWER DAVID E & LYNN K	53	46	11	7
BREWER SECVAN & JEANNETTE*	33	48	14	2
BREWER WARREN M & CHRISTAL I	11	51	13	25, 26
BRICENO PHILLIP & VICTORIA*	43	47	13	10
BRICKMAN JOHN G*	27	49	13	11
BRIDGEFORD KRAIG*	37	48	12	2
BRIDGEMAN JAY T & PAULINE*	37	48	12	31
BRIDGES JEFFREY A & ANN C MCGRUDER*	43	47	13	25
BRIDLE PATH AREA*	33	48	14	1, 12
BRIEDWELL RICHARD M & TERESA A	37	48	12	36
BRIEDWELL STEVEN B*	37	48	12	10
BRIESACHER SANDRA LEE	19	50	13	26, 27
BRIGGS DONALD G & SALLY MARIE*	37	48	12	11
BRIGGS LEAH A & CHRISTOPHER T*	21	50	12	2
BRIGHT DAVID F & ROBIN C	23	50	11	35
BRIGHTWELL DANIEL L & SUSAN M*	35	48	13	29
BRINEGAR CHRIS A & JULIE A	53	46	11	7
BRINEGAR ELIZABETH ANNE*	37	48	12	3
BRINEGAR PRESLEY & PEGGY, TRST	53	46	11	7
BRINEGAR RANDY D & BONNIE C	47	47	11	28
BRINK CONNIE KAY*	19	50	13	1
BRINK DAVID & GEORGIA & JOHN	13	51	12	30
BRINK DAVID E & GEORGIA L	13	51	12	30
BRINK JOHN D & ABIGAIL C*	27	49	13	12
BRINK THERESA M	21	50	12	4
BRINKMAN AMY*	37	48	12	12
BRINKMAN CHRISTOPHER & ANGELA*	27	49	13	20
BRINKMAN DARREN D & KAREN D	15	51	11	30
BRINKMAN JOHN & BARBARA	39	48	11	30
BRINKMAN JOHN & BARBARA*	37	48	12	12
BRINKMAN STEVEN W & MEGAN S*	37	48	12	12
BRINLEY CLAYTON E & MICHELLE L PLOWMAN*	23	50	11	32
BRISCOE DELORIS & RAYMOND WEBER*	19	50	13	20
BRISCOE JASON L & KAYLYN J*	35	48	13	20
BRISCOE JOHN E & REBECCA A	13	51	12	19
BRISCOE STEVEN & DANA*	13	51	12	33
BRISCOE, FT	13	51	12	33
BRISLEY ROGER LOUIS	15	51	11	20
BRISSETTE CONNIE LOUISE*	37	48	12	3
BRISTOL LAKE HOMEOWNERS ASSOC NUMBER 1 INC*	37	48	12	32
BRITT LEIGH C	51	46	12	12
BRITT NEWTON F JR & CAROL L*	37	48	12	12
BRITTAIN ALFRED & CHARLINE, TRST	47	47	11	7, 8
BRITTANY DVPMT INC*	29	49	12	9
BRITTIN MICHELLE L	29	49	12	8
BRITTIN MICHELLE L*	29	49	12	8
BRITTON JOSHUA & TRACIE*	43	47	13	9
BRITTON NICHOLAS C & SARAH J	51	46	12	13
BRITTS DAVID L & PATRICIA L*	29	49	12	11
BRIX CONNIE G*	29	49	12	11
BRIZZOLARA RICHARD*	49	46	13	26
BROADUS KEITH D*	37	48	12	3
BROADUS LANCE*	37	48	12	10
BROADUS ROGER C & RUFUS C*	39	48	11	9
BROADWAY BUSINESS PARK INC*	37	48	12	16
BROCKHOUSE DAVID*	37	48	12	3
BROCKMAN JIM*	27	49	13	22
BROCKMAN KENT & MEREDITH*	27	49	13	24
BROCKMAN TREVOR A & LEIGHA M*	35	48	13	29
BROCKMAN TREVOR ALLEN*	19	50	13	26
BROCKMEIER GREGORY & KINDRA*	27	49	13	15
BROCKSMITH JAMES T & VICKI E*	55	45	12	12, 13
BRODERSEN MATTHEW & KARLA	25	49	14	24, 25
BRODERSEN NORBERT L & CYNTHIA L*	25	49	14	35, 36
BRODHACKER JESS M & HOLLY K	47	47	11	7
BRODHACKER JOSEPH JR & CYNTHIA*	37	48	12	21
BRODHACKER RYAN & RACHAEL BRASHEARS*	45	47	12	7
BROEKER DUANE CRAIG*	55	45	12	4
BROMSTEDT EARL W & ANN M	43	47	13	13
BROOKE CLEMENT E JR & MARY N	19	50	13	8, 9
BROOKING JOYCE G	43	47	13	23
BROOKMAN CANDACE M*	29	49	12	14
BROOKS ALAN T & CAROL A*	51	46	12	26
BROOKS CARL & LINDA, TRST	33	48	14	13
BROOKS CARL & LINDA, TRST	35	48	13	18
BROOKS CONNOR DANIEL*	23	50	11	32
BROOKS DAVID & DEANNA*	13	51	12	5
BROOKS DIANNE, TRST	43	47	13	16
BROOKS JAMES E & JANET L*	35	48	13	29
BROOKS JEAN H, RT*	11	51	13	13
BROOKS JENNIFER L & BRADLEY J	51	46	12	4
BROOKS JOY L*	19	50	13	35
BROOKS KONNIE KAY	11	51	13	20, 21
BROOKS LANA M & KONNIE BROOKS	11	51	13	20
BROOKS LYNN B	15	51	11	31
BROOKS MICHAEL S & JENNIFER R*	37	48	12	12
BROOKS PAUL W & DENISE M*	33	48	14	2
BROOKS PAUL*	33	48	14	2
BROOKS PHILLIP & MICHELLE	51	46	12	9
BROOKS PHILLIP D*	29	49	12	11
BROOKS RONALD L	11	51	13	21
BROOKS STEVEN P & CYNTHIA L*	43	47	13	3
BROOKS TERRY C & EARLENE A*	33	48	14	1
BROOKS TERRY N & VICKI L	33	48	14	2
BROOKS TIMOTHY E & ANDREA E*	37	48	12	3
BROOKS WILLIAM F & SCOTT A*	39	48	11	8
BROOKS, TRST*	29	49	12	20
BROOKS, TRST*	35	48	13	29
BROOKSHIRE BRIAN L & LAURA A*	51	46	12	32
BROOKSHIRE PPTYS LLC*	49	46	13	3
BROOKSHIRE RICHARD & JUNG HA-BROOKSHIRE	49	46	13	3
BROOKSHIRE RONALD E & NORMA S	17	50	14	35
BROTEMARKLE MARK O	17	50	14	36
BROTHERS NICK & TIFFANY	39	48	11	5
BROTHERTON LARRY W JR & SARAH M	29	49	12	18
BROTHERTON LOIS	51	46	12	21
BROTHERTON LOIS*	51	46	12	21
BROTHERTON WAYNE	33	48	14	17, 18
BROUDER JENNIFER L*	35	48	13	20
BROWER SCOTT & SANDRA, TRST*	37	48	12	3
BROWN ALLEN & KAREN	29	49	12	5
BROWN ANDREA M*	35	48	13	18
BROWN ASHLEY E*	43	47	13	10
BROWN BRENDA*	37	48	12	3
BROWN BRIAN K & JACQUELINE M*	35	48	13	6
BROWN BRUCE & LISA	39	48	11	4
BROWN BRUCE P & LISA FORD-BROWN	39	48	11	4
BROWN CECIL M & LUCILLE F, RT*	35	48	13	18
BROWN CHARLES & EVELYN*	27	49	13	11
BROWN CHARLES & KIMBERLY*	37	48	12	28
BROWN CHERYL LYNN	31	49	11	5
BROWN CINNAMON*	37	48	12	21
BROWN CLINT*	35	48	13	20
BROWN CURT & LESLIE A	25	49	14	24
BROWN D CONRAD & GORDON BURNAM, TRS*	27	49	13	24
BROWN D CONRAD & JUDITH L*	27	49	13	24
BROWN D CONRAD & JUDITH L*	35	48	13	4, 27
BROWN DARRELL D & BEVERLY J*	35	48	13	7
BROWN DAVID & DEBRA	29	49	12	2
BROWN DAVID &, TRSTDA	11	51	13	35
BROWN DELORES L*	19	50	13	25
BROWN DONNA MARIE*	37	48	12	11
BROWN DOYLE CONRAD & JUDY L*	27	49	13	24
BROWN ERIC M & ELIZABETH M*	37	48	12	12
BROWN FREDA*	11	51	13	36
BROWN GARY & CAROL, RT	29	49	12	27
BROWN GARY J & SUSAN J*	51	46	12	6
BROWN GARY L & GRETCHEN L	29	49	12	8
BROWN GARY L & LARRY E & ARLENE	39	48	11	8
BROWN GLENN & KATE, TRST	15	51	11	31
BROWN IVY M & BENJAMIN BROWN*	37	48	12	12
BROWN JACQUELINE L & KERRY L	51	46	12	18
BROWN JAMES EDWARD & SHANNON M*	45	47	12	13
BROWN JAMES M JR & ADRIANN D*	39	48	11	5
BROWN JASON L & CASEY J	15	51	11	32
BROWN JASON WAYNE & ALISON C*	23	50	11	31
BROWN JEFFREY S & KIM S, TRST	19	50	13	34, 35
BROWN JEFFREY S & TERESA L*	43	47	13	11
BROWN JERAD*	23	50	11	29
BROWN JOHN R*	49	46	13	14
BROWN JORDAN WAYNE*	23	50	11	31
BROWN JOSEPH D & MARY E	15	51	11	32
BROWN JUANITA RENEE*	29	49	12	35
BROWN JUSTIN & STEPHANIE*	37	48	12	27
BROWN KATHLEEN MILLER, RT	43	47	13	14
BROWN KEVIN & LAYLA MCCULLOCH*	37	48	12	12
BROWN KEVIN E	29	49	12	27
BROWN KEVIN S & RACHEL L	51	46	12	5
BROWN KEVIN S*	19	50	13	3
BROWN KRISTOPHER L & AMBER D	25	49	14	25
BROWN LARRY E & ARLENE D & ARLENE REYES DAR JUAN	31	49	11	9
BROWN LEON & HELEN*	25	49	14	36
BROWN LINDA A*	37	48	12	3
BROWN LINDA SUE*	29	49	12	12
BROWN MARENE*	51	46	12	22
BROWN MARILYN E	37	48	12	13, 14, 23
BROWN MARK C & MOYA T*	27	49	13	11
BROWN MARY ELIZABETH	9	51	14	13
BROWN MARY*	29	49	12	18
BROWN MARY*	37	48	12	12
BROWN MELISSA*	29	49	12	20
BROWN MICHAEL KEVIN	49	46	13	13
BROWN NORMAN WAYNE & CAROL A	23	50	11	31
BROWN RANDY L & LESLIE L	13	51	12	30
BROWN REBECCA*	37	48	12	3
BROWN RICHARD E & COLLEEN A	23	50	11	27, 34, 35
BROWN RICHARD W & VICKI M*	27	49	13	24
BROWN ROBERT & LINDA LENAU	33	48	14	27, 35
BROWN ROBERT & LINDA LOU BROWN*	25	49	14	36
BROWN ROBERT & NICHELLE*	27	49	13	24
BROWN ROGER & MARY, TRST*	35	48	13	20
BROWN ROGER & MARY, TRST*	37	48	12	16
BROWN SHERRIE LINN	51	46	12	1
BROWN STEPHEN D & RACHEL M	33	48	14	26, 35
BROWN STEPHEN E & LINDA S & KATIE S PAUL*	29	49	12	29
BROWN SYLVIA K*	37	48	12	2
BROWN TERRY L & ANGELA C, FT*	21	50	12	9, 16
BROWN TRAVIS H*	49	46	13	3
BROWN VIKKI*	37	48	12	3
BROWN VIRGINIA M*	37	48	12	11
BROWN WILLIAM O & JUDITH A	23	50	11	31
BROWN, FT	31	49	11	3
BROWN, FT*	31	49	11	3
BROWNE DWIGHT W*	29	49	12	10
BROWNFIELD DAVID & LAURA*	35	48	13	27
BROWNFIELD PAUL M & CYNTHIA L*	43	47	13	9
BROWNFIELD TRISTON D & ANGELA M*	43	47	13	9
BROWNING CONNIE L*	37	48	12	11
BROWNING GEORGE L & EDITH M*	35	48	13	20
BROWNING JIMMY D JR & JOAN W*	33	48	14	1, 12
BROWNING JOHN P & JODY L*	37	48	12	2
BROWNING RALPH & HARRIETT L*	27	49	13	27
BROWNING ROBERT & TAMMY	21	50	12	2
BROWNING ROBERT & TAMMY*	21	50	12	2
BROWNING TAMMY	33	48	14	4
BROXTON BRENDA K	19	50	13	35
BROXTON BRENDA K*	19	50	13	35
BROYLES BRENDA JANE*	33	48	14	1
BROZ ROBERT R & KAREN L, RT	39	48	11	31, 32
BROZOVICH CHRISTOPHER & URSULA*	37	48	12	12
BRUBAKER TERESA	43	47	13	1
BRUCE DEBORAH (RINEHART)	17	50	14	33
BRUCE EARNEST LEON	17	50	14	13
BRUCE KENNETH W & BARBARA A	17	50	14	13
BRUCE RALPH JORDAN & TIA	15	51	11	28
BRUCE RAYMOND L /TOD ANGIE (BRUCE) BELL*	29	49	12	6
BRUCE WILLIAM J & TAMARA R*	29	49	12	6
BRUCKS JEROME GREGORY*	35	48	13	29
BRUEGENHEMKE KATHLEEN L, RT*	37	48	12	3
BRUEGGEMANN GREG & SHELLEY	51	46	12	26
BRUEMMER CHRISTOPHER & JESSICA*	45	47	12	4
BRUENJES PAMELA S, RT*	35	48	13	33
BRUGMANN PAUL A & MONICA M*	33	48	14	26
BRUMFIELD GERALD H & IRMA L	33	48	14	6, 7
BRUMFIELD GERALD H & IRMA L*	33	48	15	1, 12
BRUMFIELD ROBERT H & SANDRA LEE*	43	47	13	2
BRUMIT DAVID A & BOBBIE LYNNE*	37	48	12	1, 12
BRUMMET JACOB & AMANDA*	43	47	13	13
BRUMMET JACOB & AMANDA*	45	47	12	18
BRUMMET JEFFREY W & JANE T	45	47	12	10
BRUMMETT AMY C, TRST*	43	47	13	9
BRUNDAGE R SCOTT & VIRGINIA, TRST	19	50	13	34
BRUNDAGE R SCOTT & VIRGINIA, TRST	27	49	13	3, 4
BRUNE DAVID E	27	49	13	10
BRUNE ROBERT P	51	46	12	34, 35
BRUNE ROBERT P	55	45	12	1, 2
BRUNE ROBERT P*	55	45	12	1
BRUNELLO LUANNE*	33	48	14	4
BRUNER MARY B	21	50	12	35
BRUNHOLTZ FAMILY, RT*	29	49	12	9
BRUNKHORST MARY*	37	48	12	3
BRUNNER DENNIS M & TERRI L	23	50	11	26
BRUNNER WILLIAM A*	35	48	13	19
BRUNO CHRISTOPHER J	31	49	11	19
BRUNO ELAINE*	43	47	13	10
BRUNS MATTHEW L & RACHEL*	23	50	11	3
BRUNS ROBERT L & HEATHER R*	27	49	13	24
BRUNSTROM FAMILY, TRST	51	46	12	27
BRUNSTROM KEITH W & KEVIN L*	55	45	12	10
BRUNSTROM MARK	33	48	14	12
BRUNSTROM MARK*	29	49	12	14
BRUNSTROM MARK*	33	48	14	2
BRUNSTROM RICHARD & DELORES, TRST	33	48	14	12
BRUSH JAMES W & L SUZANNE*	27	49	13	24
BRUSH KIMBERLY K & STEVEN M	21	50	12	26
BRUSH LYNDON J & ANNE L*	51	46	12	16
BRUSH SHARON G*	29	49	12	10
BRYAN CYNTHIA	45	47	12	16
BRYAN DONALD G JR & SHERI L	11	51	13	16, 21
BRYAN GLEN G & RONDA K	45	47	12	15
BRYAN GLEN G & RONDA K	51	46	12	23
BRYAN GLEN G & RONDA K*	51	46	12	23
BRYAN JANE RUTH*	45	47	12	15
BRYAN JASON G & LORI M	45	47	12	15
BRYAN JASON GLEN & LORI M	51	46	12	23
BRYAN JASON GLEN*	51	46	12	23
BRYAN JEFFREY & MARGARET, RT*	43	47	13	11
BRYAN JUSTIN S & MELANIE D	15	51	11	28
BRYAN SHAUN & CRYSTALYN*	35	48	13	20
BRYAN TRACY V & VIRGINIA L	13	51	12	33
BRYANT BRANDEN D*	37	48	12	11
BRYANT CURTIS J & JENNIFER D FISCHER-BRYANT	55	45	12	23
BRYANT DOUGLAS L*	33	48	14	4
BRYANT JERRY D*	29	49	12	10
BRYANT JERRY M	39	48	11	16
BRYANT KATHRYN & AUSTIN BUSE-OBERTO*	27	49	13	25
BRYANT KR & CJ, RT*	19	50	13	26
BRYANT RANDALL D*	29	49	12	26, 35
BRYANT ROBERT S & MELISSA L*	29	49	12	18
BRYANT STEVEN A & LISA A*	29	49	12	10
BRYANT STEVEN*	37	48	12	3
BRYANT WILLIAM T & PATRICIA R*	37	48	12	11
BRYSON DONALD R & ROBERTA M, RT	23	50	11	10
BRYSON GERALDINE M	15	51	11	32
BRYSON GERALDINE M*	15	51	11	31
BRYSON JEREMY*	55	45	12	13
BRYSON KAREN SUE*	17	50	14	24
BRYSON LARRY A & PATRICIA A*	15	51	11	31
BRYSON NICHOLAS P & SAMANTHA F	15	51	11	28
BRYSON RANDALL C & PAMELA S*	37	48	12	28
BRZUCHALSKI MARK*	27	49	13	14
BST PROPERTY GROUP LLC*	37	48	12	2
BUCHANAN ALAN & LYNETTE DENSCH*	35	48	13	18
BUCHANAN IAN & MELISSA BOLAR*	37	48	12	12
BUCHANAN LANCE*	11	51	13	12
BUCHANAN PAUL M & MELISSA K	25	49	14	32
BUCHHEIT DANIEL & BETTY & ALAN M & LADONNA TELLE	43	47	13	22
BUCHHEIT ERIN E	11	51	13	2
BUCHNER JEFFREY A*	37	48	12	21
BUCK FRANKLIN & MELODI BEACH	19	50	13	19
BUCK GARY W & CHERYL A	31	49	11	17, 18
BUCK JAEGER NANCY	23	50	11	3
BUCK KASANDRA LYNN	13	51	12	35
BUCKLER DARRELL W & CONNIE J	19	50	13	20, 21
BUCKLER DENNY RAY & SHARON ANN*	29	49	12	34
BUCKLER KENNETH W & JULIA A, RT	27	49	13	20
BUCKLER REGINA A, TRST*	27	49	13	20
BUCKLEY TERRY A & BARBARA J	31	49	11	31
BUCKLEY, FT*	43	47	13	11
BUCKMAN EMMA JEANNE*	37	48	12	11

Boone County Owner Index

NAME	PG	T	R	SEC
BUCKMAN GREG*	11	51	13	11
BUCKMAN GREGORY L, RT*	21	50	12	15
BUCKMAN JASON G, TRST	21	50	12	11
BUCKMAN JASON G, TRST & BUCKMAN PPTYS*	21	50	12	11
BUCKMAN JASON G, TRST*	21	50	12	11
BUCKMAN PPTYS LLC	21	50	12	11
BUCKMAN PPTYS LLC*	21	50	12	11
BUCKNER KELLI SUE*	29	49	12	20
BUCKNER LANCE & CHRISTIE	51	46	12	5
BUCKNER MATTHEW*	51	46	12	26
BUCKNER MITCHELL L & CHERI L	51	46	12	5
BUCKRIDGE HERBERT A*	27	49	13	13, 24
BUCKRIDGE TIFFANY*	17	50	14	27
BUDACH SAM & JEAN*	37	48	12	1
BUESCHER DAROLD & BONNY	25	49	14	2, 11
BUESCHER GERALD V & MARGARET C*	55	45	12	3
BUESING JAMES W*	33	48	14	1
BUFFALOE ROBERT & MARY*	27	49	13	6
BUFFINGTON JOHN M & DIANNE L*	37	48	12	27
BUGAYONG STEPHEN M*	37	48	12	16
BUHLINGER MATTHEW D & ARIEL A*	27	49	13	2
BUHOLT ANGELA*	37	48	12	11
BUIS SCOTT WAYNE & CARMEN N*	35	48	13	29
BUKOWSKY REBECCA*	37	48	12	21
BULGIN TREVOR L & DENISE S*	17	50	14	35
BULLARD FAMILY, TRST	51	46	12	3, 22
BULLARD JAMES E & SHARI L, FT	51	46	12	31
BULLARD JAMES E & SHARI L, FT & WESLEY TODD	51	46	12	15, 21, 22, 28
BULLARD JOEL B & JANET K, TRST	49	46	13	10, 15
BULLARD JOEL B & JANET K, TRST	51	46	12	3, 4, 10
BULLARD JOEL B & JANET K, TRST*	51	46	12	3
BULLARD JOHN D & BONNIE L*	51	46	12	22
BULLARD JOHN RAY & ROBIN SUE	51	46	12	3
BULLARD JOHN RAY & ROBIN SUE*	51	46	12	22
BULLARD LISA ANNE (TODD)	47	47	11	19
BULLARD MATTHEW B & SARAH A	47	47	11	31, 32
BULLARD MATTHEW B & SARAH A	51	46	12	4
BULLARD PPTYS LLC*	51	46	12	15
BULLARD PROPERTY & INV LLC*	45	47	12	3, 4
BULLARD WESLEY TODD	51	46	12	28
BULLARD WILLIAM E & SHARON D	51	46	12	21, 22
BULLARD WILLIAM E & SHARON D*	51	46	12	22
BULLARD WILLIAM E & SHARON DIAN, TRST	51	46	12	22
BULLOCK CHRISTOPHER & VERONICA*	29	49	12	26, 27
BUMGARNER ROGER W, TRST	19	50	13	22
BUNCH ALAN M & JEANNE M ABBOTT	45	47	12	27
BUNCH ALAN MCKINLEY*	37	48	12	3
BUNCH BETTY E & RORY G BUNCH*	37	48	12	10
BUNCH GAYLORD H & BERNICE JOYCE	19	50	13	19
BUNCH JESS L JR & TAMMI B	31	49	11	31
BUNDY DORIS M*	37	48	12	11
BUNDY NANCY LEA*	37	48	12	2
BUNGER CHASE L & CHARITY E*	29	49	12	17
BUNKER JAKE ISAAC & RACHEL HOPE WORLEY-SMITH*	27	49	13	12
BUNN GREGORY R & CONNIE M*	15	51	11	20
BUNN PHILLIP-ELLEN, TRST	21	50	12	12, 13
BUNN PHILLIP-ELLEN, TRST*	21	50	12	12, 13
BUNN RONALD F & RITA H	37	48	12	24
BUNTEN HENRY J & BARBARA A*	35	48	13	29
BUNTEN TAMARA & JEFFREY*	29	49	12	9
BUNTIN JERED DRU & KATE-ANN MARIE VITT BUNTIN	29	49	12	28
BUNTON GARY L	23	50	11	27
BUNTON TIMOTHY W & PEGGY J*	37	48	12	2
BURBEE STEVEN C & CAROLYNN R*	35	48	13	28
BURCH RICHARD & KATHRYN MITTER*	35	48	13	19
BURCHFIELD JASON A & COURTNEY W	43	47	13	11
BURCHFIELD JASON A & COURTNEY W'	43	47	13	11
BURD SANDRA	17	50	14	24
BURDICK ELIZABETH K*	37	48	12	12
BURDICK KYLE*	29	49	12	14
BURESH SCOTT & KIM, TRST	11	51	13	26
BURG DANIEL E & KRIS A	21	50	12	7
BURG DANIEL E & KRIS A*	21	50	12	7
BURG EDWARD & JULIE A*	21	50	12	26
BURGER JOSEPH C & JANICE G	23	50	11	34
BURGER LISA R*	37	48	12	12
BURGESON HAROLD M & DONNA J*	13	51	12	35
BURGESON HAROLD M JR & DONNA K	13	51	12	35
BURGESS ANDREW J & VERONICA M*	37	48	12	10
BURGESS MATTHEW S & CHRISTIE B*	43	47	13	24
BURGESS MICHAEL A & SHEILA M*	35	48	13	20
BURGESS SALLY ANN*	37	48	12	3
BURGESS THOMAS & SHANNON	51	46	12	5
BURGIN BARTH A & CYNTHIA L*	33	48	14	1
BURK JASON C	19	50	13	20
BURK LARISSA & NATHAN LAPPIN*	27	49	13	20
BURK LINDA F	19	50	13	19, 20
BURK RICHARD D & CORRINE E	23	50	11	29
BURKE ANTHONY E & DORINDA D*	27	49	13	1, 2
BURKE BARTLEY J JR & NANCY D*	51	46	12	28
BURKE CHASE L & SHARA	11	51	13	3
BURKE MICHAEL J*	51	46	12	28
BURKE ROBERT DANIEL & JENNIFER JEAN GRIGG*	29	49	12	34
BURKE S KENT & LISA Q*	37	48	12	21
BURKE TODD P & JOAN W	23	50	11	9
BURKEMPER STUART M & KRISTEN M*	27	49	13	12
BURKETT KARL S & ROBIN L	17	50	14	14
BURKETT KATHERINE F*	37	48	12	12
BURKETT LELAND & TINA	13	51	12	28
BURKETT LELAND & TINA*	13	51	12	28
BURKETT SHELBY J*	29	49	12	10
BURKETT THOMAS A & KATHLEEN M	43	47	13	20
BURKETT THOMAS A & KATHLEEN M*	43	47	13	2
BURKETT WILLIAM & ELIZABETH, FT	11	51	13	32, 33
BURKETT WILLIAM & ELIZABETH, FT*	35	48	13	27
BURKHARDT AARON*	27	49	13	25
BURKHARDT JOHN K & VICTORIA A*	15	51	11	31
BURKHARDT JOY*	49	46	13	25
BURKHARDT JOY*	51	46	12	30
BURKHOLDER ELI*	11	51	13	13
BURKHOLDER EMANUEL-SHEILA, TRST	39	48	11	9
BURKHOLDER JOHNNY	21	50	12	7, 18
BURKHOLDER JOHNNY*	13	51	12	28
BURKHOLDER JOHNNY*	29	49	12	19, 20
BURKHOLDER JOSEPH S	19	50	13	24
BURKS CHARLES F & STEPHANIE A	43	47	13	13
BURKS CHARLES F & STEPHANIE A*	43	47	13	13
BURKS CHRISTOPHER*	21	50	12	14
BURKS EDDIE JEAN & SHIRLEY SAM*	37	48	12	3
BURKS EDGAR M & DEBORAH LYNN*	19	50	13	31
BURKS JAMES SIDNEY	17	50	14	36
BURKS JOHN W & GUYRENE L	17	50	14	36
BURKS MARLYN*	27	49	13	29
BURKS MICHAEL T*	17	50	14	36
BURKS PPTYS LLC	27	49	13	11
BURKS RHONDA J & MICHAEL D*	13	51	12	28
BURKS RONALD & SHERYL	21	50	12	1
BURLINGTON VANDIVER LLC	29	49	12	30
BURLISON SUSAN	13	51	12	30
BURNAM JANICE K, RT	53	46	11	31
BURNAM JANICE K, RT*	43	47	13	4
BURNAM JANICE K, RT*	55	45	11	6
BURNAM LARRY R, TRST*	35	48	13	20
BURNAM MEGAN*	29	49	12	34
BURNAM PATRICK C & JENNIFER L*	35	48	13	28
BURNAM WEYEN & ASHLEY*	35	48	13	28
BURNER JERREL & MARY, TRST	21	50	12	11
BURNER JERREL & MARY, TRSTS	21	50	12	11
BURNER JERREL Q & MARY, TRST	21	50	12	12
BURNETT BILLY R & MARILYN S*	37	48	12	28
BURNETT BOYD L & ADAJANE*	31	49	11	7
BURNETT DONALD & SELMA & GARY	23	50	11	31
BURNETT DOUGLAS W & SHARON K	55	45	12	10, 11, 14, 15
BURNETT ELIZABETH F*	51	46	12	13
BURNETT GREGORY S & CATHY	51	46	12	33
BURNETT JANE, RT*	25	49	14	35
BURNETT LARRY D & JUDITH A*	51	46	12	6
BURNETT LONNIE D & RETHA I, RT	21	50	12	1, 36
BURNETT NANCY L*	37	48	12	11
BURNETT WALTER L & PEGGY S, FT*	31	49	11	6, 7
BURNHAM FAMILY, RT*	45	47	12	19
BURNLEY DEBORAH S*	19	50	13	26
BURNS BRIAN A*	43	47	13	10
BURNS CHARLES B*	37	48	12	12
BURNS DEXTER WANE & DOLORES L*	51	46	12	16
BURNS JOSEPH W & ELLEN	21	50	12	15
BURNS JOSEPH W & ELLEN E	21	50	12	15
BURNS THOMAS D & CATHY J*	27	49	13	13, 24
BURNS W MARCUS & ALANA N	51	46	12	11
BURR LARRY E	21	50	12	15
BURR MARK O	43	47	13	13, 23
BURR SHANE & ASHLEY*	33	48	14	8
BURRELL KIMBERLY & CLINT	13	51	12	34
BURRELL LACEY M & JOSHUA D*	43	47	13	14
BURRELL RICHARD A	51	46	12	24
BURRELL RICHARD A	53	46	11	19
BURRES VICKY J	21	50	12	23
BURRIS DONNA R, RT*	37	48	12	3
BURRIS GILBERT M & PEGGY A	17	50	14	13
BURRIS JOHN & CONNIE	45	47	12	19, 30
BURRIS JOHN & CONNIE*	43	47	13	24
BURRIS ROBERT A & MARGARET I	17	50	14	22
BURT MICHAEL I & MARY FAYE*	43	47	13	10
BURTON JAMES R II*	37	48	12	3
BURTON LAUREN V*	29	49	12	9
BURTON MICHAEL D & TAMMY L*	27	49	13	25
BURTON SARAH M & TANNER R*	21	50	12	7
BURTON SHARON R*	11	51	13	12
BURWELL CHRISTINE N & ROBERT M	23	50	11	33
BURWELL KENNETH M & LISA STANFIELD	19	50	13	34
BURWELL KYLE DAVID & JILL M	19	50	13	34
BUSCH, FT	45	47	12	9
BUSCHER CODY LEE & KATHRYN KAY*	37	48	12	3
BUSCHMAN PAUL & ANGELA M	55	45	12	24
BUSH DEDRICK L*	27	49	13	24
BUSH HOLLY J*	27	49	13	11
BUSH KERRY R & JANA M*	37	48	12	27
BUSH NORMA J	29	49	12	9
BUSH PATTI A & LYLE A	21	50	12	20
BUSH STEVEN*	27	49	13	24
BUSH WAYNE*	29	49	12	9
BUSS RICHARD A & CLARICE RIESER*	21	50	12	3
BUSSEAU CRAIG R & BETH*	35	48	13	20
BUSSEN KARLOS R & JENNIFER E*	51	46	12	16
BUSSING DARRELL*	51	46	12	24
BUSSING GARRETT A	51	46	12	12
BUSTEED EUGENE & LINDA HANCIK	49	46	13	14
BUSTEED EUGENE & LINDA HANCIK*	49	46	13	14
BUSTER DAVID & TRACEY	37	48	12	36
BUSWELL JON*	29	49	12	18
BUTCHER DAVID & KAREN	47	47	11	18
BUTCHER DAVID & KAREN*	27	49	13	26
BUTCHER DAVID & KAREN*	37	48	12	11
BUTCHER JOHN & KAREN	15	51	11	31
BUTCHER TERRY & DYANN	33	48	14	12
BUTLER CORA & RICHARD SCHULZ*	37	48	12	2
BUTLER DENZEL K*	29	49	12	19
BUTLER DOUGLAS B & CYNTHIA D	19	50	13	33
BUTLER FAMILY FARMS LLC	19	50	13	32, 33
BUTLER FAMILY FARMS LLC	27	49	13	4, 5
BUTLER GRACE B, RT	19	50	13	33
BUTLER GRACE B, RT	27	49	13	2
BUTLER JAMES W & CYNTHIA A*	33	48	14	27, 34
BUTLER JOHANNE & ALLEN*	37	48	12	21
BUTLER LABEA & QUENTIN*	27	49	13	24
BUTLER LABEA C	11	51	13	36
BUTLER LAWRENCE E & SANDRA L*	37	48	12	10
BUTLER LINDA F*	29	49	12	9
BUTLER MARTIN D & ROBERTA L	27	49	13	2, 3
BUTLER MARVIN E & DIANE M SWAIN*	27	49	13	24
BUTLER SCHULZ PPTYS LLC*	37	48	12	2
BUTLER SCOTT & CAMY	45	47	12	27
BUTLER WESLEY L & CARMEN P*	29	49	12	20
BUTLER, TRST	27	49	13	2, 3
BUTMAN LELAND & RUTH BUTMAN*	37	48	12	11
BUTMAN RUTH A & LELAND*	37	48	12	11
BUTTON DEREK & STACEY*	17	50	14	25
BUTTON DEREK & STACEY*	19	50	13	30
BUTTS CAROL*	37	48	12	3
BUTTS CHARLES JOSHUA*	37	48	12	2
BUTTS DORAN L & KHAMTHOUNE B*	37	48	12	10
BUTZIN EDITH	31	49	11	9
BUXMAN DAVID L*	27	49	13	11
BUXTON JAMES E*	27	49	13	25
BUXTON WARREN*	31	49	11	18
BYARS PATTY L*	35	48	13	20
BYERS HELEN & MICHAEL & DEBBIE ANTHONY*	19	50	13	35
BYERS MICHAEL & DANA	19	50	13	25, 34
BYERS MICHAEL & DANA*	19	50	13	35
BYERS WILLIAM L JR & RHONDA F	43	47	13	35
BYERS WILLIAM L JR & RHONDA F*	37	48	12	21
BYNUM JAMES R & MARY E*	25	49	14	17
BYRD JOSHUA & DANA*	17	50	14	24, 25

C

NAME	PG	T	R	SEC
C & C PROPERTY GROUP LLC*	27	49	13	24
C & C PROPERTY GROUP LLC*	29	49	12	11, 20
C & C QUALITY EXTERIORS LLC	21	50	12	24
C & C QUALITY EXTERIORS LLC*	21	50	12	24
C & C QUALITY EXTERIORS LLC*	23	50	11	19
C & C RENTAL PPTYS LLC*	29	49	12	9
C & DO PROPERTY MGMT II LLC	11	51	13	2
C & DO PROPERTY MGMT II LLC*	11	51	13	2
C & J JOHNSON, FT	55	45	12	11
C & J PROPERTY MGMT LLC*	29	49	12	19
C C F RENTALS LLC	49	46	13	2, 11
C C F RENTALS LLC	51	46	12	7
C4 CAPITAL LLC*	29	49	12	20
CABB INVS LLC*	27	49	13	24
CABERO DAMASO R*	37	48	12	12
CADWELL MARVIN*	27	49	13	24
CADWELL MATTHEW & ROBIN J*	37	48	12	2
CADY J CHRISTOPHER & NANCY H	19	50	13	10
CAGLE WILLIAM R & LAURA M*	37	48	12	12
CAHILL PATRICIA & MIKE WILLIAMS*	17	50	14	24
CAIN CHRISTOPHER S*	29	49	12	18
CAIN LARRY D	29	49	12	12
CAINE CHARLES A & JEANNE C, RT*	37	48	12	15
CAINE GREGERY A*	29	49	12	19, 20
CALAHAN CHRISTOPHER A*	29	49	12	11
CALCOTE RALPH B & TAMMY L	19	50	13	23
CALCOTE RALPH B & TAMMY L*	19	50	13	26
CALDARELLO LOUIS L & EDNA, RT	19	50	13	1, 2, 11, 12
CALDWELL & PRICE LLC*	33	48	14	7
CALDWELL BRIAN & SYDNEY*	19	50	13	15
CALDWELL BRUCE H & SHARON S*	29	49	12	2
CALDWELL CLIFFORD-LEONE, TRST	51	46	12	17, 30
CALDWELL DONALD W & DEANE R	9	51	14	13, 24
CALDWELL GREGORY D & LISA D COURTER-CALDWELL*	35	48	13	20
CALDWELL KEVIN L & MONIQUE D	25	49	14	27
CALDWELL LIMITED FARMS LLC	21	50	12	16, 21
CALDWELL LIMITED FARMS LLC*	21	50	12	15
CALDWELL LUCAS G*	55	45	12	10
CALDWELL SCOTT & KIMBERLY ANCELL*	55	45	12	4
CALDWELL WILLIAM MORTON JR*	37	48	12	10
CALFEE JOHN W & ROBIN D	27	49	13	27
CALHOON LARRY & BARBARA*	35	48	13	20
CALHOUN DOUGLAS M & HEATHER R*	39	48	11	6
CALHOUN RODNEY & LISA	23	50	11	5
CALICOTT TYLER & WILBER & JUANITA*	37	48	12	11
CALICOTT WILBUR & JUANITA, TRSTS*	37	48	12	11
CALL ERMAN L & DONNA	19	50	13	21, 28
CALL ERMAN L & DONNA*	19	50	13	36
CALL TRAVIS & VALERIE*	27	49	13	8
CALLAHAN CREEK FARMS LLC	25	49	14	25
CALLAHAN CREEK FARMS LLC	27	49	13	30, 31, 32
CALLAHAN CREEK FARMS LLC	35	48	13	6
CALLAHAN CREEK FARMS LLC*	27	49	13	32
CALLAHAN CREEK FARMS LLC*	35	48	13	5, 6
CALLAHAN ZACHARY D & EMILY M	19	50	13	30
CALLAIS WALTRAUT K*	21	50	12	18
CALLAWAY KEVIN*	55	45	12	14
CALLIS STEVEN M*	35	48	13	30
CALVERT BARBARA J*	29	49	12	5
CALVERT BOB & SHARON*	15	51	11	23
CALVERT DAVID D & CRYSTAL D	29	49	12	7
CALVERT EMMET & LOLA*	29	49	12	4
CALVERT GARY M & ALISA E*	29	49	12	4
CALVERT HOWARD T & DOROTHY D*	29	49	12	5
CALVERT JAMES D & CATHERINE M	29	49	12	8
CALVERT JOSHUA G & JAMIE*	21	50	12	10
CALVERT MARTIN R & DONNA K*	37	48	12	3
CALVERT ORVILLE G & DARLENE K BISHOP-CALVERT*	29	49	12	11
CALVERT ROBERT GENE & VICKI L	11	51	13	32
CALVERT ROBERT W & DEBORAH K	15	51	11	28
CALVERT ROY & JOYCE	29	49	12	5
CALVERT ROY & JOYCE*	29	49	12	5
CALVERT ROY E	29	49	12	5
CALVERT STEVEN M & DEBBIE L*	29	49	12	4
CALVIN CHARLES J & BARBARA L	51	46	12	14
CALVIN DOUGLAS J	51	46	12	5
CALVIN GERTRUDE JANET*	51	46	12	30
CALVIN HARTLEY E & SHARON K*	51	46	12	30
CALVIN JERRY DALE*	29	49	12	11
CALVIN JONI	55	45	12	3
CALVIN LLOYD L & LOIS	27	49	13	26
CALVIN MITCHELL L & J GAIL*	51	46	12	17
CALVIN REBEKAH L*	37	48	12	3
CALVIN RONALD S & URAI*	21	50	12	23
CALVIN STEVEN E & KATHERN L	51	46	12	20
CALVIN TERRY M & LYNN	33	48	14	6
CALVIN VINCENT C & SUE E MARTIN*	49	46	13	24
CALVIN YVONNE	27	49	13	7
CALVIN, FT AGREEMENT	33	48	14	12
CAMDEN STEVE & DALANE	31	49	11	19
CAMEO INV PPTYS LLC*	51	46	12	35
CAMERON BRENT T & LAURA L*	27	49	13	26
CAMERON DINA MARIE*	51	46	12	10

Boone County Owner Index

NAME	PG	T	R	SEC
CAMERON JOSEPH A III, TRST*	43	47	13	15
CAMERON MELODY L*	37	48	12	12
CAMPBELL ANDREA G, TRST	15	51	11	35
CAMPBELL ANDREA G, TRST	23	50	11	2
CAMPBELL BETTY & HAROLD GOODING JR	15	51	11	20
CAMPBELL BLANCHE O	21	50	12	35
CAMPBELL BRADLEY K & LEANNE M*	51	46	12	8
CAMPBELL CARL D & BELINDA E	23	50	11	31
CAMPBELL CARL D JR & BELINDA E	23	50	11	34
CAMPBELL CHARLES & WILMA, RT*	29	49	12	34
CAMPBELL CYNTHIA E(SMITH)	51	46	12	12
CAMPBELL ERNEST & BALEN*	29	49	12	5
CAMPBELL FAMILY, RT	17	50	14	1
CAMPBELL GLEN & ADRIAN	19	50	13	35
CAMPBELL JANICE	27	49	13	30
CAMPBELL JASON & ROGER & SHARLA'	37	48	12	21
CAMPBELL JERRY G & REBECCA E	25	49	14	27
CAMPBELL KAREN SUE*	29	49	12	27
CAMPBELL LORE A*	37	48	12	11
CAMPBELL LORI A	29	49	12	18
CAMPBELL MICHAEL E & CAITLIN	15	51	11	20
CAMPBELL RICHARD L & MARY K*	21	50	12	23
CAMPBELL ROBERT & PATRICK & PATRICK L & KAREN*	35	48	13	29
CAMPBELL ROBERT G, TRST	25	49	14	23
CAMPBELL ROBERT G, TRST	39	48	11	31
CAMPBELL ROBERT G, TRST	43	47	13	4, 9
CAMPBELL ROBERT G, TRST*	35	48	13	34
CAMPBELL SCOTT T & HEIDI J	25	49	14	17, 18
CAMPBELL SCOTT T & HEIDI J*	25	49	14	7, 8
CAMPBELL SHANE B*	37	48	12	11
CAMPBELL TIMOTHY V & ROXANNA L*	29	49	12	11
CAMPBELL WILLIAM & ADRIAN LEE*	19	50	13	10
CANADAY BRIAN & LAUREN	17	50	14	25
CANCHOLA PAULA J	31	49	11	15
CANCHOLA PAULA J*	31	49	11	16
CANDRL JAMES S & JULIE M*	37	48	12	14
CANFIELD NATHAN & JESSICA*	35	48	13	20
CANINE JENNIFER L*	37	48	12	2
CANLAS MICHAEL & MEGHAN	43	47	13	6
CANNADAY ALAN B II & BROOKE*	35	48	13	20
CANO JOSE A*	33	48	14	2
CANOLE CHARLES D & CLAUDIA J*	19	50	13	26, 35
CANOLE HELEN D, TRST	19	50	13	1
CANOLE JOSEPH D & LORI	19	50	13	17
CANOLE LESLIE & RONALD	43	47	13	17
CANOLE LESLIE & RONALD*	43	47	13	8, 17
CANOLE LESLIE L & KENNETH L	43	47	13	17
CANOLE LESLIE L & KENNETH L*	43	47	13	17
CANOLE MAXINE*	27	49	13	13
CANOLE ROBERTA*	29	49	12	17
CANOLE WILLIAM-CHARLOTTE, TRST*	11	51	13	36
CANOLE WILMA MAXINE	27	49	13	15
CANON JAMES W*	21	50	12	23
CANON PPTYS LLC*	35	48	13	20
CANOTE CHRISTOPHER & SUSAN	9	51	14	24
CANOTE DENNIS & ANNETTE	45	47	12	22
CANOTE DENNIS R	45	47	12	22
CANOTE DOROTHY C & JAMES W	9	51	14	36
CANTONE AMY E*	27	49	13	12
CANTWELL QUALIFIED SPOUSAL, TRST*	25	49	14	21
CANTWELL SAMANTHA R*	37	48	12	2
CAO RAYMOND & KEKE SUN*	35	48	13	20
CAO RAYMOND & KEKE SUN*	37	48	12	3
CAPITAL LAND INV LLC	29	49	12	19
CAPLE HOLLY ANN*	43	47	13	9
CAPLE RICHARD B	45	47	12	17
CAPPS BENJAMIN	51	46	12	13
CAPRIO EDWARD & JESSICA	13	51	12	22
CAPRON DAVID & SUSAN*	33	48	14	26, 35
CAPUTO ANDREW*	29	49	12	18
CARAWAY ANTHONY DALE*	29	49	12	18
CARD JOSHUA*	33	48	14	1
CARDER DEREK & RACHEL*	35	48	13	29
CARDETTI JOSEPH A & ANN M*	37	48	12	27
CAREY AMY & DAVID RICHARDSON*	35	48	13	20
CAREY ANNA & JOSHUA	33	48	14	26
CAREY ARTHUR A SR*	37	48	12	3
CAREY BILLY JOE & JO ANN	17	50	14	25
CAREY BRUCE C & JERRILYN A	19	50	13	18
CAREY DONALD L & ANNA L	19	50	13	20
CAREY DONALD L & ANNA L*	19	50	13	20
CAREY DONALD L & LOUISE	19	50	13	18
CAREY NATHAN & SAMANTHA*	11	51	13	19
CAREY OPAL JOYCE	19	50	13	18
CAREY TIMOTHY & TIFFANY SANCHEZ*	43	47	13	10
CAREY, TRST*	19	50	13	18
CARGILL PORK LLC	15	51	11	8
CARGILL PORK LLC*	15	51	11	8
CARL EDWARDS LLC*	37	48	12	21
CARL PATRICIA J & ALAN RAY IDLE*	39	48	11	8
CARL PATRICIA J*	37	48	12	12
CARLINE LARRY & DEBRA*	37	48	12	12
CARLISLE TERRY & GRETCHEN, FT	47	47	11	8
CARLOS CHRISTOPHER A & EDDIE D*	27	49	13	19
CARLOS DAVID & TERESA	25	49	14	33
CARLOS EDDIE D & LINDA K*	27	49	13	19
CARLOS EDDIE D*	27	49	13	19
CARLOS FERNANDO & ISABELA	27	49	13	22
CARLOS FERNANDO & ISABELA*	27	49	13	22
CARLOS KODI & COURTNEY*	37	48	12	10
CARLOS LEROY W & JANICE K*	17	50	14	24
CARLSON SPENCER G & BECKY A WADE-CARLSON*	11	51	13	35
CARLSON STEVEN R & GWENDOLYN D*	27	49	13	12
CARLSON TIMOTHY D*	43	47	13	3
CARLYLE ALICJA J*	37	48	12	10
CARMACK BARRY K & TINA M*	21	50	12	23
CARMAN GALE L & BARBARA K*	37	48	12	2
CARMICHAEL DANIEL & LAURIE*	35	48	13	20
CARMICHAEL KEITH J & ANGELINE M*	29	49	12	30
CARMICHAEL MARTIN*	27	49	13	8
CARNES LISA G*	27	49	13	26
CARNEY JACQUELINE L & JOHN P*	37	48	12	28
CARNEY MARGARET, RT*	27	49	13	20
CARNEY, FT	45	47	12	33
CARON NORMAND & DOLORES, TRST*	37	48	12	28
CARPENTER ARON EDWARD	11	51	13	14
CARPENTER BRENT D & JOANN	25	49	14	32
CARPENTER JANICE & DEBORAH POHLMAN*	27	49	13	25
CARPENTER JOHN E & ANGELA	11	51	13	11
CARPENTER KEITH & BRENDA TYREE	13	51	12	30
CARPENTER KEITH JOSEPH	13	51	12	30
CARPENTER KEITH JOSEPH*	21	50	12	20
CARPENTER KEITH W & KACI L*	13	51	12	34
CARPENTER TAMMY*	33	48	14	1
CARPENTER WILLIAM R & CORINNE M*	45	47	12	18
CARPENTIER-WHITE, TRST	39	48	11	30
CARR DOUGLAS W & BARBARA D*	45	47	12	18
CARR JEFFREY T & STACEY L	11	51	13	19
CARR PATRICIA K*	43	47	13	10
CARR TIMOTHY R & DANETTE L*	29	49	12	11
CARRAHER PATRICK M*	37	48	12	21
CARRANZA ALEJANDRO & JENNIFER L*	45	47	12	8
CARRICO JAMES R & ALICE M*	27	49	13	11
CARRICO SHAWN M & CASSIE M	23	50	11	4
CARRIER DONALD D*	27	49	13	14
CARRIER RODNEY L & CHERYL A	31	49	11	18
CARRIER RODNEY L & CHERYL A*	29	49	12	10
CARRILLO ERIN D*	27	49	13	24
CARROLL JACKIE L SR & MARY A*	37	48	12	2
CARRONE JOSEPH C	27	49	13	28
CARRONE JOSEPH C*	27	49	13	28
CARROW DEBORAH & DARRELL BECK	11	51	13	16
CARSON DAVID M & PATRICIA*	29	49	12	10
CARSON JOHN & JENNIFER	25	49	14	25
CARTEE DOMINIQUE*	29	49	12	16
CARTER BRIAN & EMILY*	37	48	12	10
CARTER BRUCE & DONNA*	29	49	12	19
CARTER CARA*	43	47	13	10
CARTER DANA M*	29	49	12	9
CARTER DIANE M & JOHN J*	19	50	13	31
CARTER FRED & JEANNE TASSI	27	49	13	23
CARTER GUY A & SONDRA S, TRST	43	47	13	13
CARTER ISSAC L & ZONA KATHALEEN*	19	50	13	11
CARTER JACQUELINE B*	21	50	12	35
CARTER JAMAD*	37	48	12	2
CARTER JENNIFER & ROBERT DOCHLER	19	50	13	30
CARTER JENNIFER & ROBERT DOCHLER*	19	50	13	30
CARTER JUSTIN B & VALYNDA G FREMONT*	35	48	13	20
CARTER KAREN SUPER & PETER J RAYHART SR*	39	48	11	8
CARTER KENT & TINA*	19	50	13	28
CARTER LYANNA R & RONALD & JUDITH K	31	49	11	5
CARTER PAMELA J & TIMOTHY F	33	48	14	27, 28
CARTER PAT A & MICHAELA*	27	49	13	30
CARTER PATRICIA*	43	47	13	2
CARTER REUBEN JR & ELIZABETH*	21	50	12	24
CARTER REX D & LINDA JOYCE	19	50	13	21
CARTER SIDNEY L & LAYNA A	39	48	11	31
CARTER SIDNEY L & LAYNA A*	37	48	12	3
CARTER STEPHEN L & ROSE N*	37	48	12	3
CARUTHERS ANDRIA D*	43	47	13	2
CARUTHERS EARL F & MARIEA H	25	49	14	25, 36
CARUTHERS MARIEA L & EARL F	25	49	14	34
CARUTHERS MICHAEL T & JANET A	15	51	11	30
CARWILE DANNY & TAMMY	51	46	12	33
CARY PAUL L & LINDA GRAUE	47	47	11	8
CASADY JAMES NORTON	23	50	11	22
CASADY JOHN & SHERI	19	50	13	3
CASADY MICHAEL & FELICIA	45	47	12	2
CASE ARTHUR ALSOP & NANCY ROSS (TRUSTEES)	55	45	12	17
CASE DAN, RT	49	46	13	2
CASE ELIZABETH PAN & CURT HALFERTY, RT	43	47	13	35, 36
CASE ELIZABETH PAN & CURT HALFERTY, RT	49	46	13	1
CASE MICHAEL & DANIELLE*	55	45	12	14
CASE NANCY	49	46	13	1
CASE NANCY & PAN & CURTIS HALFERTY	49	46	13	1
CASELMAN CHARLES P & DEBORAH S	21	50	12	14
CASEY ANDREW R & JESSICA N*	51	46	12	17
CASEY DAVID L & CHRISTINE E, RT*	53	46	11	7
CASEY PATRICIA L, RT*	37	48	12	10
CASEY STEVEN J & KATHY L*	21	50	12	14
CASEY'S MARKETING CO #1004*	37	48	12	16
CASH JESSE COLTOR & KELLI MARIE	23	50	11	6
CASHION ROYAL W*	19	50	13	16
CASKEY ANTHONY-LINDA, TRST	21	50	12	34
CASPALL KENNETH K, TRST	37	48	12	24
CASPARI CONSTANCE W*	37	48	12	3
CASPARY EVAN & PEARL & BARBARA*	29	49	12	11
CASS CASS DANIEL	49	46	13	14, 15
CASS CASS DANIEL	55	45	12	22
CASS CASS DANIEL*	35	48	13	33
CASS WILLIAM A & SUSAN C NAGEL	45	47	12	17
CASSIDAY SHELLY*	37	48	12	12
CASSIDY KATHLEEN*	27	49	13	35
CASSIL ARNOLD L III & DEBRA SUE*	27	49	13	25
CASTAGNO KENNETH A & WENDY J*	37	48	12	15, 22
CASTEEL CAROLYN A & JOHN B & JACQUELINE T	55	45	12	22
CASTEEL JILL*	33	48	14	2
CASTEEL JOHN C & MARY K*	27	49	13	29
CASTEEL MARVIN L	55	45	12	22
CASTEEL MARVIN L*	55	45	12	22
CASTEEL MELVIN E*	37	48	12	12
CASTLE CUSTOM HOMES LLC & DARRELL STARK*	37	48	12	12
CASTLEMAN CLARENCE-BARBARA, TRST	19	50	13	24
CASTLEMAN CLARENCE-BARBARA, TRST*	19	50	13	24
CASTLEMAN ELGAN R, TRST	19	50	13	24
CASTLEMAN RICHARD W & ANGELIA M & HANNAH M	19	50	13	24
CASTLEMAN RICHARD W & ANGIE M*	19	50	13	24
CASTROP JOSEPH & GLENDA	23	50	11	19
CASTROP, FT	21	50	12	12
CASTROP, FT*	21	50	12	12
CASZATT ERIC C & MICHELE S*	27	49	13	29
CATHEY DAVID & PHILLIP & SUSAN	23	50	11	29
CATHEY JOHN P II & ANDREA M	29	49	12	11
CATHEY MADALYNN MARIE*	29	49	12	11
CATHEY PHILLIP-SUSAN, TRST	31	49	11	17
CATHEY ROBERT D & MARGARET*	21	50	12	27
CATHEY ROBERT D & PATRICIA L*	21	50	12	10
CATTAIL CORP	19	50	13	12
CAUDLE DENNIS	29	49	12	13
CAUDLE ERIC	45	47	12	27
CAUDLE ERIC E & TERRIE*	23	50	11	6
CAUDLE F J & LORETTA FAY	45	47	12	27
CAUDLE STEVEN WAYNE	45	47	12	27
CAVANAUGH CAROL L & MORRIS	51	46	12	30
CAVCEY KENNETH H*	43	47	13	2
CAVENDER, RT*	43	47	13	11
CAWLEY DOUGLAS & SHERRI*	35	48	13	20
CAYOU JOHN J & ERICA MURPHY	23	50	11	30
CDM INVS LLC	19	50	13	9
CDR CONST LLC	21	50	12	3, 23
CDR CONST LLC*	21	50	12	30
CEB 2008, RT	19	50	13	3
CEBALLOS THOMAS & DAILENE	33	48	14	27
CECIL EARL A & JEAN M, FT	43	47	13	13
CECORA LYDIA*	27	49	13	11
CEDAR CREEK FARMS LLC	53	46	11	30, 31, 32
CEDAR CREEK THERAPEUTIC RIDING CENTER	45	47	12	9, 10
CEDAR GROVE PPTYS LLC*	37	48	12	16
CEDAR GROVE RENTALS LLC*	35	48	13	20
CEDAR GROVE RENTALS LLC*	37	48	12	30, 31
CEDAR LAKE BUILDING CO LLC*	21	50	12	23
CELLAR KIRK R, RT*	37	48	12	3
CEMETERY	13	51	12	5
CEMETERY	19	50	13	22
CEMETERY*	19	50	13	22
CEMETERY*	25	49	14	17
CEMETERY*	27	49	13	22
CEMETERY*	29	49	12	13
CEMETERY*	33	48	14	13
CEMETERY*	45	47	12	15, 20
CEMETERY*	47	47	11	9
CEMETERY*	51	46	12	16
CENTOBIE ANTONIO P*	45	47	12	22
CENTRAL BOONE INVS LLC*	27	49	13	14
CENTRAL BOONE INVS LLC*	37	48	12	10
CENTRAL BOONE PPTYS2 LLC	9	51	14	26
CENTRAL BOONE PPTYS2 LLC*	27	49	13	11
CENTRAL DVPMT GROUP LLC*	27	49	13	24
CENTRAL ELECTRIC POWER COOP	19	50	13	18
CENTRAL ELECTRIC POWER COOP	27	49	13	2, 13
CENTRAL ELECTRIC POWER COOP	33	48	14	14, 23
CENTRAL ELECTRIC POWER COOP*	21	50	12	18
CENTRAL ELECTRIC POWER COOP*	25	49	14	13
CENTRAL ELECTRIC POWER COOP*	29	49	12	36
CENTRAL ELECTRIC POWER COOP*	33	48	14	13
CENTRAL ELECTRIC POWER COOP*	43	47	13	10
CENTRAL ELECTRIC POWER COOP*	45	47	12	3, 10
CENTRAL ELECTRIC POWER COOP*	51	46	12	2
CENTRAL MO AVIATION INC*	45	47	12	25
CENTRAL MO DIABETES CHILDREN'S CAMP INC	27	49	13	19, 30
CENTRAL MO IRON- WORKERS APPRENTICE TRAININGG*	33	48	14	3
CENTRAL MO MOBILE HOMES LLC	23	50	11	30
CENTRAL MO MOBILE HOMES LLC*	27	49	13	22
CENTRAL MO PPTYS LLC	25	49	14	21, 28
CENTRALIA NFO COLLECTION POINT*	15	51	11	6
CENTURYTEL OF MO LLC*	29	49	12	19
CENTURYTEL OF MO LLC*	35	48	13	6, 29
CENTURYTEL OF MO LLC*	37	48	12	12
CENTURYTEL OF MO LLC*	43	47	13	10
CENTURYTEL OF MO LLC*	45	47	12	10
CERINI INVS/HERTZ CAR RENTAL*	45	47	12	25, 36
CERRATO-GARCIA JOSE A*	29	49	12	20
CERTAIN ELMA L*	27	49	13	35
CESSAC SUSAN M*	27	49	13	27
CF REAL ESTATE LLC	45	47	12	31
CHACON ROLAND & TRICIA	29	49	12	18
CHADWICK JOHN ARTHUR	23	50	11	31
CHADWICK, TRST	27	49	13	26, 27
CHADWICK, TRST*	27	49	13	22, 23
CHAIRMAN DENNIS B & AMRUTA N PADHYE*	43	47	13	24
CHALIGOJ ERICA D*	27	49	13	12
CHAMBERLAIN ENOS JR & ALETHA	29	49	12	10
CHAMBERS CHELSIE M*	33	48	14	2
CHAMBERS RUSSELL & TINA*	45	47	12	13
CHAMPAGNE CURTIS R & VICKY L	55	45	12	23
CHAN LOP MING & SHIRLEY SUEN-WAI	21	50	12	13
CHAN PAUL CHUN-HO & LILY YIN-HA*	37	48	12	16
CHANCE ALBERT B & TERRI N*	37	48	12	21
CHANCELLOR RICHARD L & DONNA F	29	49	12	24
CHANCELLOR RICHARD L & DONNA F	43	47	13	24, 25
CHANCELLOR RICHARD L & DONNA F*	37	48	12	11
CHANCELLOR TERRY J & BETH C*	37	48	12	28
CHANDLEE GARY & JULIE*	23	50	11	7
CHANDLER BROOKS F	43	47	13	26
CHANDLER BROOKS F*	43	47	13	35
CHANDLER DANE C & STEPHANIE R*	29	49	12	17
CHANDLER GARY T & VERONICA L	37	48	12	13, 14
CHANDLER KAREN & RICHARD*	37	48	12	1
CHANDLER KENNETH CLARK C.A.E.*	45	47	12	30
CHANDLER STEVEN R & PATRICIA C*	37	48	12	12
CHANEY MARTHA THOMPSON*	37	48	12	10
CHANN RANDALL & LORIN*	35	48	13	27
CHAO MAO-CHENG & WAN-TSIH H*	35	48	13	29
CHAO WAN-TSIH H & MING SAN HUANG*	33	48	14	11
CHAPA SARA N	49	46	13	26
CHAPE WILLIAM G & JANICE G*	39	48	11	8
CHAPEL VIEW LAND LLC	27	49	13	20, 29
CHAPEL VIEW LAND LLC*	27	49	13	20

Boone County Owner Index

NAME	PG	T	R	SEC
CHAPIN MATTHEW R*	43	47	13	9
CHAPMAN AARON & BARBARA	51	46	12	22, 27
CHAPMAN AARON & BARBARA*	45	47	12	15
CHAPMAN AARON & BARBARA*	51	46	12	22, 27
CHAPMAN BRYAN	55	45	12	1
CHAPMAN BRYAN*	55	45	12	2
CHAPMAN DUANE & MERRI WENTE-CHAPMAN	29	49	12	26
CHAPMAN FAMILY, RT	29	49	12	23
CHAPMAN FAMILY, RT*	29	49	12	26
CHAPMAN LAUREN DENIELLE & DANA CHRISTOPHER TANNEHILL*	29	49	12	26
CHAPMAN MARCUS S & CYNTHIA E*	43	47	13	10
CHAPMAN MARTHA LOUISE*	33	48	14	24
CHAPMAN RON & BETH, TRST	33	48	14	22
CHAPMAN RON & BETH, TRST	35	48	13	4, 5
CHAPMAN RON & BETH, TRST*	35	48	13	5
CHAPMAN SEAN K & TRACY D*	51	46	12	19
CHAPMAN STEPHEN A & SANDRA J*	43	47	13	13
CHAPMAN, FT	31	49	11	19
CHAPPELL RODNEY W & DIANE M	53	46	11	5
CHAPPELL STANLEY G*	25	49	14	13, 24
CHAPPELL STEPHEN & ROBIN NUNNELLY*	51	46	12	30
CHARTER COMMS ENTERTAINMENT I LLC*	29	49	12	30
CHASE CHESTER E & BONNIE J	11	51	13	3
CHASE MICHAEL T*	27	49	13	24
CHASEN MATTHEW & HEATHER MULLIGAN	47	47	11	20, 29
CHASTAIN CLAUD B & JOYCE L	45	47	12	27
CHASTEEN BERT D & CINDY L	39	48	11	33
CHASTEEN BERT D & CINDY L	47	47	11	4
CHAVEZ ELMER ALEXANDER VALENCIA & VERONICA*	37	48	12	12
CHC PPTYS LLC*	33	48	14	3
CHEAVENS STEPHEN-CAROLYN, TRST	43	47	13	25
CHEAVENS STEPHEN-CAROLYN, TRST	45	47	12	30
CHEEK BARBARA R, TRST	33	48	15	12
CHEEK RANDY & VICKI	11	51	13	2
CHEEK ROBERT & CATALINA KERSTEN	19	50	13	21
CHEEK ROBERT & CATALINA KERSTEN'	19	50	13	21
CHEN TUNG YU & ZHEJUN & TUNG TSE CHEN & AMY*	35	48	13	20
CHENAULT JAMES A III & JOAN E	25	49	14	22
CHENEY CLAYTON L & SANDRA J	45	47	12	9
CHENEY CLAYTON L & SANDRA J*	37	48	12	28
CHENG JESSE W	39	48	11	5
CHERNOV VLADIMIR M*	37	48	12	3
CHEROKEE VALLEY FARMS LLC	43	47	13	16, 17, 20, 21, 28
CHEROKEE VALLEY FARMS LLC*	43	47	13	20
CHERRI, FT	27	49	13	22
CHERRI, FT*	27	49	13	21
CHERRY HILL DENTAL ASSOC LLC	39	48	11	19
CHERVEK GERALD L & VALERIE L*	35	48	13	20
CHESHIER ROBY A & DEBRA A*	27	49	13	5
CHESHIRE SAMANTHA A	51	46	12	27
CHESNEY KARI LYNN*	37	48	12	21
CHESTER DAVID F & ANITA L	19	50	13	12
CHICK BOBBY & KIM*	25	49	14	17
CHICK CHARLOTTE P*	29	49	12	17
CHICK CHARLOTTE*	29	49	12	17
CHICK ROBERT JASON & ALLYSON C*	37	48	12	27
CHICK RUSSELL & JO ANN	23	50	11	7
CHICK RUTH M*	27	49	13	13
CHICKERING CLARK D & DONNA M	19	50	13	17
CHILCUTT VICKIE LYNNE & DAVID	29	49	12	12
CHILD MARK B & JESSICA C*	51	46	12	24, 25
CHILDERS ALLYCE E & MARCUS K*	37	48	12	1
CHILDRESS JOYCE CONNOR	27	49	13	12, 13
CHILDS CRAIG A	15	51	11	27, 28, 34
CHILDS CRAIG A*	15	51	11	33
CHILDS KARLA J*	37	48	12	10
CHILES CLYDE & ELIZABETH, FT*	37	48	12	3
CHINN JAMES H & KIMBERLY B*	21	50	12	26
CHIRNSIDE WINIFRED & RICHARD	15	51	11	28
CHISHOLM ROBERT A & GLENNA S	13	51	12	9
CHISM ERIC W & VICKIE L	13	51	12	30
CHISUM PAULETTE FARMER*	29	49	12	26
CHITWOOD MARGARET E*	43	47	13	10
CHITWOOD NATHAN A & TAMMY L	15	51	11	20
CHITWOOD SHARON K & TARA L*	43	47	13	10
CHOMPY LLC	43	47	13	34, 35
CHOMPY LLC*	49	46	13	3
CHOO JAMES & WHITNEY*	37	48	12	15
CHOTT DAMON L & RACHEL L & STEPHEN L & MARY L*	27	49	13	14
CHOTT STEPHEN L & MARY L, RT*	43	47	13	3
CHOU SHAO-YU & QIONG GAO	43	47	13	35
CHRISMAN PHILLIP C & FRANCI D	23	50	11	6
CHRISMAN TIM L & RONNA J	23	50	11	4
CHRIST SHAWN & SARA*	43	47	13	8
CHRISTENSEN BRIAN & TONYA	35	48	13	32
CHRISTENSEN BRIAN*	35	48	13	29
CHRISTENSEN CAPITAL LLC*	37	48	12	3
CHRISTENSEN DANIEL & ELIZABETH*	27	49	13	24
CHRISTENSEN DAVID & KATHERYN*	33	48	14	22
CHRISTENSEN JODI	23	50	11	6
CHRISTIAN GENEVIEVE*	27	49	13	24
CHRISTIAN PUBLIC SERVICE INC*	27	49	13	1
CHRISTIANS LUCAS A*	35	48	13	20
CHRISTIANSEN JILL E & CORRIE A STURM*	39	48	11	8
CHRISTIANSON DALLAS*	37	48	12	12
CHRISTIANSON LEIF C & JUDITH E GRIMMOND*	29	49	12	20
CHRISTIE ROBERT JR & PHYLLIS*	27	49	13	11
CHRISTISON MILTON C E & NICHOLLE*	29	49	12	16
CHRISTOPHER KATHLENE RENEE*	51	46	12	5, 8
CHRISTY CHARLES R & DOROTHY L*	29	49	12	16
CHRISTY FAMILY, RT	21	50	12	36
CHRISTY MICHAEL R & JUANITA M*	29	49	12	10
CHURCH GROUNDS	19	50	13	27
CHURCH GROUNDS*	11	51	13	14, 35
CHURCH GROUNDS*	13	51	12	22
CHURCH GROUNDS*	21	50	12	20, 33
CHURCH GROUNDS*	27	49	13	2, 11, 20,
CHURCH GROUNDS*	29	49	12	11
CHURCH GROUNDS*	33	48	14	1, 14, 23
CHURCH GROUNDS*	39	48	11	6
CHURCH GROUNDS*	45	47	12	10
CHURCH GROUNDS*	47	47	11	8
CHURCH GROUNDS*	51	46	12	16
CHURCH JOEL A	21	50	12	2
CHURCH PROPERTY	45	47	12	21
CHURCH YARD*	29	49	12	17
CHYNOWETH TOM & JULIET*	29	49	12	18
CIESIELCZYK JOSEPH & SUE	47	47	11	17
CIMA STEVE J & TRAVIS W STUDLEY*	29	49	12	20
CINCIRIPINI, TRST DALE M & JUDITH A, TRS*	35	48	13	19
CIOLLI BRYON & CARLA	27	49	13	9
CIRKL GEOFFERY M*	43	47	13	10
CISCO JONATHAN R & JAYME N*	35	48	13	18
CISSNA KENNETH M*	37	48	12	3
CITY OF ASHLAND*	51	46	12	11
CITY OF CENTRALIA	15	51	11	9
CITY OF CENTRALIA*	15	51	11	14, 15
CITY OF COLUMBIA	15	51	11	21, 22, 27, 28, 33
CITY OF COLUMBIA	21	50	12	13, 14, 23, 24, 27, 34
CITY OF COLUMBIA	23	50	11	5, 7, 18
CITY OF COLUMBIA	29	49	12	3, 5, 7, 8, 9, 16, 18,
CITY OF COLUMBIA	35	48	13	8, 30, 31, 33, 34
CITY OF COLUMBIA	41	47	14	1, 11, 12, 13, 14
CITY OF COLUMBIA	43	47	13	6, 7
CITY OF COLUMBIA	45	47	12	23, 24, 25, 36
CITY OF COLUMBIA	47	47	11	19, 30, 31
CITY OF COLUMBIA	51	46	12	1
CITY OF COLUMBIA*	21	50	12	22
CITY OF COLUMBIA*	23	50	11	4, 8
CITY OF COLUMBIA*	27	49	13	24
CITY OF COLUMBIA*	29	49	12	10, 26, 27, 29, 30
CITY OF COLUMBIA*	31	49	11	30
CITY OF COLUMBIA*	35	48	13	17, 31
CITY OF COLUMBIA*	37	48	12	21
CITY OF COLUMBIA*	41	47	14	2, 11, 12,
CITY OF COLUMBIA*	43	47	13	6
CITY OF COLUMBIA*	45	47	12	3
CITY OF HALLSVILLE	21	50	12	15, 22
CITY OF STURGEON	13	51	12	4
CITY OF STURGEON*	13	51	12	5
CLAAS JOHN D & ANGELA J	39	48	11	19, 30
CLAEYS SUSAN M*	43	47	13	1
CLAPP AARON B & KIMBERLY I*	37	48	12	21
CLAPP MOSES E V II & EMILY H*	43	47	13	2
CLAPP RONALD E & HELEN L	11	51	13	32
CLAPPER NEIL & MARY L OLSON*	37	48	12	3
CLARDY DAREWIN L & AMY M*	51	46	12	26
CLARE SUE ELLEN*	45	47	12	6
CLARK CAL	17	50	14	24
CLARK CATHEY & ORVILLE JR*	25	49	14	34
CLARK CHARLES & SHARRON J*	43	47	13	14
CLARK CHARLES H JR & MARY J*	37	48	12	16
CLARK CRAIG D & JENNIFER L	25	49	14	3, 10
CLARK CRAIG D & JENNIFER L*	25	49	14	4
CLARK DAVID & JILL SEMON-CLARK	25	49	14	13, 14
CLARK DAVID A & BRANDY L*	55	45	12	3
CLARK DAVID E & GWENDOLYN J	45	47	12	5
CLARK DAVID E & GWENDOLYN J*	37	48	12	12
CLARK EDWARD S & SHARON K	51	46	12	17, 20
CLARK EMILY D*	37	48	12	10
CLARK GARY LEN*	39	48	11	5
CLARK JAIME F & STEVEN E	17	50	14	13
CLARK JAMIE*	33	48	14	2
CLARK JOHN W & ELIZABETH A*	35	48	13	18, 19
CLARK JUSTIN & LACEY W JACK*	27	49	13	2
CLARK KEVIN L & SUSAN*	37	48	12	3
CLARK LAWRENCE E & MILDRED A	33	48	14	10
CLARK LAWRENCE E JR & MILDRED A	33	48	14	10
CLARK LAWRENCE E JR & MILDRED A*	33	48	14	10
CLARK LAWRENCE EDWIN JR	33	48	14	4
CLARK LAWRENCE EDWIN JR*	33	48	14	4
CLARK MARSHELLE E, RT	29	49	12	5
CLARK MARY J & CHARLES H JR*	45	47	12	7
CLARK MICHAEL & DEBORAH DECKER*	43	47	13	13
CLARK NORMA K*	27	49	13	14
CLARK RACHEL M*	55	45	12	10
CLARK RANDAL C*	45	47	12	6
CLARK RICHARD D & DEE A*	35	48	13	4
CLARK ROBERT H & NORMA L	35	48	13	6
CLARK RONALD D & CARLA J	23	50	11	33
CLARK RUSSELL D & NOELLE J*	35	48	13	29
CLARK SEAN P*	45	47	12	32
CLARK SHANE A*	39	48	11	6
CLARK TERRY A*	43	47	13	10
CLARKE ANDREW D & KRISTI LYNN SAVAGE-CLARKE	53	46	11	17
CLARKE CAMERON & MICHELLE*	29	49	12	9
CLARKE R BEDE & BARBARA A	27	49	13	26, 35
CLARKE SHIRLEY S & RICHARD E*	43	47	13	1
CLARKE WILLIAM M & KATHERINE E	51	46	12	32
CLARKE WILLIAM M III & KATHERINE E	51	46	12	32
CLARY CHARLES R*	37	48	12	3
CLARY KEVIN WALLACE & MEGAN L	47	47	11	5
CLASS JONATHAN C & TOBY S*	17	50	14	35
CLATTERBUCK LENORA	53	46	11	6, 7
CLATTERBUCK SETHREY & MALLORY	19	50	13	10
CLATTERBUCK SETHREY & MALLORY*	19	50	13	10
CLATTERBUCK THOMAS & TANYA	53	46	11	7
CLAWSON DOUGLAS E & ANNA M, FT*	37	48	12	12
CLAXTON SELMA R*	29	49	12	20
CLAYBORN DEBRA*	27	49	13	19
CLAYBORN JARED W & BRITTANY A*	29	49	12	26
CLAYPOOL ANN MARIE	51	46	12	6
CLAYSVILLE HOMEOWNERS ASSOC INC	55	45	12	22
CLAYTON CHARLES K	51	46	12	7
CLAYTON CHARLES KEITH, TRST	51	46	12	7, 18
CLAYTON CHRISTOPHER & MALIKA*	19	50	13	15
CLAYTON ELIZABETH*	27	49	13	14
CLAYTON JAMES L & CHRISTINE L	51	46	12	7
CLAYTON MALCOLM D	51	46	12	7, 18
CLAYTON SCOTT*	19	50	13	34
CLEAR CREEK INVS LLC*	35	48	13	29
CLEARWATER R VANCE & REBECCA JO GHEENS*	45	47	12	4
CLEEK JOHN C & ANN P*	43	47	13	5
CLEMENS GREGORY & CAROL*	37	48	12	25
CLEMENS LLOYD W SR & JUDITH A*	37	48	12	11
CLEMENS RUSTIN S	21	50	12	3
CLEMENTS ROBERT A & DOLORES M*	29	49	12	35
CLEMENTZ JEFFREY S & ANNA L*	21	50	12	17
CLEMENTZ, FT	13	51	12	3, 4
CLEMENTZ, FT	17	50	14	21
CLEVELAND MORRIS R & ROSEMARY*	17	50	14	13
CLEVENGER MITCH A & KATHRYN M	27	49	13	17
CLEVENGER RONALD D & GINA M*	43	47	13	10
CLEVENGER THOMAS E &, TRSTDY A*	29	49	12	34
CLIBURN PAULA*	27	49	13	14
CLIFTON TOBY L & REBECCA E*	29	49	12	17, 20
CLINE MATTHEW K & AMANDA G*	25	49	14	35, 36
CLINGMAN COREY L & ALESHA D	51	46	12	7
CLINKINBEARD FAMILY, RT	23	50	11	32
CLINTON THOMAS L JR*	43	47	13	14
CLINTON TYANN R*	29	49	12	14
CLOSE MELVIN D III & SUSAN E*	55	45	12	13, 14
CLOUD RICHARD & STACIE	21	50	12	35
CLOVER L CATTLE LLC	31	49	11	5
CLOVER L RENTALS LLC	31	49	11	8
CLUBB GAY MASON & ANDREW	45	47	12	17
CLUTTER MELVIN E & MARY L*	15	51	11	31
CMAB PPTYS LLC*	27	49	13	24
CMT CONST LLC	23	50	11	33
CMT CONST LLC*	29	49	12	20
CMTM PPTYS LLC*	37	48	12	3
COALIER CARRIE & KELLY*	43	47	13	26
COASTAL ANGUS FARMS LLC	25	49	14	35
COATES JOAN R	37	48	12	36
COATES JOAN R*	37	48	12	25, 26
COATS BARBARA JEAN, RT	17	50	14	35
COATS BILL & VICKI FREELON*	37	48	12	1
COATS J RICHARD & JOYCE A	33	48	14	16
COATS J RICHARD & JOYCE A*	33	48	14	17
COATS JAMES-MARY, TRST	43	47	13	26
COATS JOHN R & LINDA N & MARK B & JESSICA C CHILD*	33	48	14	27
COATS JOHN R & LINDA N*	43	47	13	5
COATS PLACE FARMS LLC	25	49	14	17, 18, 28, 29, 32, 33
COATS PLACE FARMS LLC*	25	49	14	33
COATS WESLEY DALE*	21	50	12	25
COBB JESSICA D*	21	50	12	9, 16
COBB JOSEPH & AMBER SHIPMAN*	37	48	12	12
COBB ZANE & JESSICA	21	50	12	9
COBB ZANE & JESSICA*	21	50	12	16
COBB, FT*	29	49	12	14
COBBINS ADRIANA M*	37	48	12	11
COBBINS WILLARD L*	35	48	13	18
COBLE ALAN DALE & MARY JANE	37	48	12	10
COBLE ALAN DALE & MARY JANE*	37	48	12	10
COBLENTZ MICHAEL L*	19	50	13	1
COBURN RONALD ALAN & JANET SUE*	37	48	12	21
COCHRAN ANDREW M & TIFFANY A, RT	45	47	12	33
COCHRAN ANDREW M & TIFFANY A, RT	51	46	12	4
COCHRAN DALLAS & PAMELA*	35	48	13	20
COCHRAN DAVID W & DEBRA S*	27	49	13	31
COCHRAN DAVID W & DEBRA S*	35	48	13	6
COCHRAN EDDIE & JUDY*	51	46	12	17
COCHRAN JEFF & ANGELA	21	50	12	7
COCHRAN JUDY*	35	48	13	7
COCHRAN KELLY A*	29	49	12	18
COCHRAN MARTHA*	33	48	14	1
COCHRAN ROGER W	29	49	12	4, 5
COCHRAN SEAN & ANGELA	9	51	14	25
COCHRAN THOMAS L & DEBRA J	53	46	11	6
COCHRAN, FT*	9	51	14	25
COCKRELL FARMS LLC	35	48	13	30
COCKRELL HAROLD D & MARCELLA L	23	50	11	5
COCKRELL JERRY G JR & APRIL D	19	50	13	27
COCKRELL JERRY G JR & APRIL D*	19	50	13	27, 28
COCKRELL KORTNEY L*	37	48	12	2
COCKRELL KRISTEN KAY	35	48	13	30
COCKRELL LINDA SUE	33	48	14	23
COCKRELL LINDA SUE*	33	48	14	23
COCKRELL MARY K, TRST	25	49	14	29, 30
COCKRUM RAY S*	33	48	14	12
COE BENJAMIN L*	29	49	12	26
COFFELT SHARON LEE(LOYD)*	29	49	12	14
COFFELT SHERRY L*	29	49	12	3
COFFMAN DEBORAH R & TINA M DEUTSCHLE*	39	48	11	5
COFFMAN MARIA	17	50	14	27
COFFMAN MARK D	51	46	12	5
COGGESHALL MATTHEW & REBECCA*	35	48	13	20
COHEE EARLENA A & LEE ANN*	29	49	12	9
COHEE LEE ANN & KATHY L CASEY*	29	49	12	9
COHEN JACOB & LAYLA*	19	50	13	15
COHEN MARK & AIMEE*	35	48	13	28
COHLE PAUL R & ROBIN A LOCK*	37	48	12	12
COIL DAVID R & MELISSA*	43	47	13	8
COIL JASON G	11	51	13	7
COLBERT KEITH*	27	49	13	24
COLBERT STEPHEN H & CARY W*	43	47	13	15
COLBORN BOBBY L & DEBORAH K*	33	48	14	1
COLE ALAN C*	27	49	13	25
COLE ALAN CARROLL	33	48	14	10
COLE BRIAN D & MELISSA R*	37	48	12	3
COLE CHRISTOPHER J & CHRISTA S*	19	50	13	22
COLE FREDRICK L & STACEY D	19	50	13	21
COLE JON MICHAEL	17	50	14	12
COLE KEITH L & RENNA N, RT*	51	46	12	20
COLE LAURA B & JAMES B	39	48	11	32, 33
COLE LEE M & JAMIE P	11	51	13	32
COLE ROBERT L & MARSHA J	17	50	14	36

Boone County Owner Index

NAME	PG	T	R	SEC
COLE ROBERT L & PATSY F*	45	47	12	18
COLE ROSE MARIE*	43	47	13	10
COLE SANDRA L*	51	46	12	8
COLE TERRY N*	51	46	12	15
COLE TODD A*	25	49	14	35
COLEMAN CARL D & BRENDA G*	43	47	13	9
COLEMAN CHERIE LYNN MILLER*	27	49	13	2
COLEMAN DANNY & JANINE	25	49	14	27
COLEMAN GARTH A & CHERIE L*	21	50	12	27
COLEMAN JESSICA & EVAN BLAKEMORE*	21	50	12	17
COLEMAN JESSICA & TRENTON*	35	48	13	20
COLEMAN LINDA*	33	48	14	22
COLEMAN MIKE & TAWANDA	51	46	12	3
COLEMAN MYRNA JEAN*	21	50	12	3
COLEMAN PHILLIP D & MARSHA A	27	49	13	17
COLEMAN ROBERT & JAMES PUTNAM & MERIBETH MYERS*	27	49	13	22
COLEMAN ROBERT L*	27	49	13	22
COLEMAN ROBERT LEE*	29	49	12	19
COLEMAN ROBERT LESLEY	35	48	13	4
COLEMAN STEPHEN L & SANDRA K*	21	50	12	24
COLEMAN STEVEN & ROBERT	35	48	13	4
COLEMAN THOMAS OUTDOORS LLC	11	51	13	6
COLEMAN VIRGINIA & ERIC BARNHILL*	43	47	13	5
COLEMAN WALTER*	23	50	11	15
COLEY MARCY & MONTY & MELODY ZEY	43	47	13	8
COLEY PHILLIP & MARCIA KAY COLEY	45	47	12	33
COLGROVE ANN E & MARK D*	45	47	12	32
COLLARD TIM & JAN, TRST	17	50	14	21
COLLETTE BRAD J & AMY P	47	47	11	20, 29
COLLEY FRANCES MARIE	9	51	14	24, 25
COLLEY KELLER L*	19	50	13	18
COLLEY MIKE*	27	49	13	11
COLLEY RICKEY L & JACKIE J	17	50	14	12, 13
COLLEY, FT	21	50	12	36
COLLEY, FT	31	49	11	6
COLLEY, FT & CHRISTY, FT	35	48	13	30, 31, 32
COLLEY, FT*	29	49	12	2
COLLIER CALVIN & LISA CONNER-COLLIER*	37	48	12	23
COLLIER JOHN KEITH & CASEY ANN COLLIER*	27	49	13	11
COLLIER PHILLIP & LYNETTE	37	48	12	13
COLLIER SABRE LESHEA*	37	48	12	11
COLLINS ANDREW J & BROOKSIE F*	27	49	13	35
COLLINS CHRIS & SHANNON*	37	48	12	28
COLLINS DAVID K & DAVID HUDDLESTONSMITH*	39	48	11	9
COLLINS DAVID*	37	48	12	16, 21
COLLINS DONALD & NANCY, TRSTS	15	51	11	31
COLLINS DONALD F JR & VICKIE	15	51	11	2, 4, 17
COLLINS GREG & DEBRA*	25	49	14	36
COLLINS JUSTIN M & MARLA G FULK*	51	46	12	12, 13
COLLINS L MICHAEL & P MELINDA COLLINS, TRST	53	46	11	6, 8, 17
COLLINS LARRY G & MARY E*	29	49	12	14
COLLINS LESLIE & GAYLE KERN*	29	49	12	17
COLLINS LYNN M*	45	47	12	3
COLLINS RICHARD & MADOLYN, TRSTS	11	51	13	17, 19, 20, 21, 26, 29, 30
COLLINS VICKIE LEE & DONNIE	15	51	11	3
COLLOP JOHN W & CYNTHIA A	47	47	11	19, 20, 29
COLLUM MARK & LISA*	29	49	12	23
COLON MARJORIE*	37	48	12	3
COLONEY GERALD & KATHRYN*	35	48	13	20
COLSTON GARY G JR & CATHERINE T	13	51	12	22
COLUMBIA AUDUBON SOCIETY INC	29	49	12	11
COLUMBIA AUDUBON SOCIETY INC	31	49	11	15
COLUMBIA AUDUBON SOCIETY INC	43	47	13	25
COLUMBIA CHRISTIAN CHURCH	37	48	12	10
COLUMBIA DVPMT GROUP LLC THE	43	47	13	5, 6, 7, 8
COLUMBIA FRIENDS MEETING HOUSE INC*	37	48	12	2
COLUMBIA GREEN VALLEY RIFLE & PISTOL CLUB	21	50	12	28
COLUMBIA GREEN VALLEY RIFLE & PISTOL CLUB	29	49	12	27
COLUMBIA HOME RENTAL LLC*	37	48	12	3
COLUMBIA LODGE NO 594 BPOE*	37	48	12	16, 21
COLUMBIA PUBLIC SCHOOL DIST	31	49	11	20, 29
COLUMBIA PUBLIC SCHOOL DIST	33	48	14	2
COLUMBIA PUBLIC SCHOOL DIST	37	48	12	1
COLUMBIA PUBLIC SCHOOL DIST	39	48	11	30
COLUMBIA PUBLIC SCHOOL DIST*	43	47	13	1
COLUMBIA SPORTSMENS CLUB	21	50	12	19
COLUMBUS COURT PPTYS LLC*	39	48	11	7
COLUMBUS INVS LLC*	39	48	11	7
COLVIN APRIL*	33	48	14	2
COLVIN CAROLYN M, TRST*	37	48	12	3
COLWELL KENNETH F & SHERRY L*	37	48	12	2
COLWILL JACK M, TRST*	35	48	13	6
COLYER WESLEY & PAULA	11	51	13	31, 32
COLYER WILLIAM C*	45	47	12	15
COMBES KELLY*	35	48	13	20
COMBES SHANNON & SHARON JACOBY-COMBES	39	48	11	6
COMBS CHRISTINE B & DAVID K*	35	48	13	20
COMBS R HOWARD & CAROL A	17	50	14	10
COMBS STEVEN H & CARMEN R*	17	50	14	14
COMEGYS DAVID G & BARBARA L	17	50	14	23
COMEGYS DAVID GARALD & BARBARA LYNN	17	50	14	23
COMER WILLIAM C*	35	48	13	20
COMLEY TERRY & MELODY*	45	47	12	4
COMO MGMT LLC*	37	48	12	10, 12
COMO RENTALS LLC	19	50	13	34
COMO RENTALS LLC	31	49	11	5
COMO RENTALS LLC*	35	48	13	20, 29
COMO RENTALS LLC*	37	48	12	21
COMO RENTALS LLC*	43	47	13	10
CON-AGG OF MO LLC	11	51	13	34, 35
CON-AGG OF MO LLC	27	49	13	13, 14, 23, 27, 34
CON-AGG OF MO LLC*	27	49	13	13, 22, 23
CONAWAY RICHARD J & AMY L*	29	49	12	17
CONCANNON SCOTT M & DESTINEY L*	33	48	14	1
CONDICT MICHAEL T & AMBER L	37	48	12	23
CONE ANNICE E*	51	46	12	21
CONFORTI LUKE CHARLES*	29	49	12	17
CONKLIN FREDERICK F & JENIFFER*	45	47	12	17
CONKLIN ROGER	29	49	12	3, 9, 10
CONKLIN ROGER & RANDALL CONKLIN*	29	49	12	10
CONKLIN ROGER*	29	49	12	3, 10
CONKLIN RONALD L & LYNDA L*	21	50	12	33, 34
CONKLIN RUSSELL S & JOYCE S	23	50	11	33
CONKLIN SANDRA KAY	39	48	11	4
CONLEE MARION F III & LAURA I*	51	46	12	22
CONNELL BRIAN P & JENNIFER	45	47	12	15, 16
CONNELL JASON N & KAREN	51	46	12	30
CONNELL MICHAEL & JOETTA*	23	50	11	6
CONNELL MIKEL W & DYLAN W	23	50	11	30
CONNELL MIKEL W & FARRELL M	17	50	14	35
CONNELL PATRICK L & REBECCA A	53	46	11	6, 7
CONNER CYNTHIA K & WILLIAM L*	55	45	12	14
CONNER DAVID-THELMA, TRST*	51	46	12	32
CONNER MICHAEL P & DEBBRA M*	51	46	12	32
CONNER SUZANNE P*	29	49	12	6
CONNERS ROBERT*	43	47	13	10
CONNON JOSHUA & AMANDA*	39	48	11	6
CONNOT DONNA S*	29	49	12	11
CONRAD KEITH O & SHERI L	21	50	12	27
CONRAD KENNETH A & JODI R*	37	48	12	21
CONRAD KRISTINA M (BLUMER)*	37	48	12	26
CONRAD KRISTINA M*	37	48	12	27
CONRAD ROBERT*	19	50	13	24
CONRAD ROBERT*	35	48	13	20
CONSIGLIO MARK & CHARISSA	45	47	12	27, 28
CONSOLIDATED PUBLIC WATER SUPPLY DIST NO 1	27	49	13	20
CONSOLIDATED PUBLIC WATER SUPPLY DIST NO 1*	17	50	14	23
CONSOLIDATED PUBLIC WATER SUPPLY DIST NO 1*	19	50	13	35
CONSOLIDATED PUBLIC WATER SUPPLY DIST NO 1*	25	49	14	10, 35
CONSOLIDATED PUBLIC WATER SUPPLY DIST NO 1*	33	48	14	3
CONSOLIDATED PUBLIC WATER SUPPLY DIST NO 1*	35	48	13	19
CONSOLIDATED PUBLIC WATER SUPPLY DIST NO 1*	37	48	12	32
CONSOLIDATED PUBLIC WATER SUPPLY DIST NO 1*	43	47	13	1, 5
CONSOLIDATED PUBLIC WATER SUPPLY DIST NO 1*	45	47	12	3, 6, 10, 26
CONSOLIDATED PUBLIC WATER SUPPLY DIST NO 1*	51	46	12	3
CONSTANTINESCU GHEORGHE MIRCEA & ILEANA ANGHELINA	29	49	12	3
CONSTRUCTION INV CO	37	48	12	12
CONTEMPORARY BROADCASTING INC	51	46	12	5
CONYERS JOSHUA DEAN & MICHAEL D & SHERRI J	27	49	13	30
CONYERS JUSTIN & JESSICA	23	50	11	33
COOK ALFRED L*	17	50	14	34
COOK BEATRICE F	33	48	14	11, 12
COOK BILLY A & A JILL*	25	49	14	36
COOK BILLY A & ANGELIA	33	48	14	1
COOK BILLY A & ANGELIA*	25	49	14	36
COOK BILLY A & JILL*	25	49	14	36
COOK BLAIR THOMAS*	19	50	13	25, 26
COOK BRENDA J*	45	47	12	18
COOK BRIDGET B, RT	43	47	13	22, 23
COOK CODY*	33	48	14	2
COOK DIANE S*	35	48	13	29
COOK E CARL & BERNICE COOK	27	49	13	30
COOK ERNEST H & PATRICIA M, LE	19	50	13	10
COOK FAMILY, RT	21	50	12	5
COOK FAMILY, RT	33	48	14	26, 35
COOK FAMILY, RT*	21	50	12	35
COOK GARY A & TANIA L HART COOK	19	50	13	16
COOK JAMES ALLEN*	33	48	14	5
COOK JAMES E SR & INA L*	29	49	12	20
COOK JAMES L JR & CRYSTEL REEVES COOK	45	47	12	13
COOK JASON BRUCE	29	49	12	8
COOK JEFFREY M & TAMMI L	25	49	14	27
COOK JERRY D & BRIDGET B, RT*	29	49	12	12
COOK JOSEPH S & SARA P	33	48	14	27, 28
COOK JUSTIN & DANIELLE	27	49	13	4
COOK JUSTIN & KATIE*	37	48	12	15
COOK KALE KERMIT JR & SUSAN A*	29	49	12	18
COOK KENNETH H & SANDRA E BOYD	39	48	11	9
COOK LINDA C*	37	48	12	2
COOK MARCELLA	27	49	13	4
COOK MICHAEL J & KELLY R	51	46	12	34
COOK RICKY J*	19	50	13	10, 12
COOK SUE A*	33	48	14	1
COOK THOMAS W*	29	49	12	27
COOK TODD WINFIELD	17	50	14	32, 33
COOK TRAVIS E & MELISSA M*	43	47	13	15
COOK, FT JOHN & LILLIAN, TRS*	27	49	13	25
COOKE JENNIFER & MICHAEL BODINE	27	49	13	32
COOKSEY SHAWN & JULIE*	33	48	14	1
COOKSON RICHARD D & REVA I*	37	48	12	11
COOLEY DUSTIN J & JESSICA*	11	51	13	11
COOLEY JASON M & WENDY K	19	50	13	2
COOLEY MATTHEW D & NICOLE R*	21	50	12	33, 34
COOLEY PHILLIP A & BRENDA K	11	51	13	11
COOLLEY CARLENE A, RT*	37	48	12	3
COOLLEY LANCE W & MOLLY B	15	51	11	30
COOLLEY LANCE W*	19	50	13	13
COOMBS DENNIS J & PAMELA A	31	49	11	9
COONCE DON CURTIS	55	45	12	1
COONCE FARMS LLC	55	45	11	6
COONCE FARMS LLC	55	45	12	1, 12
COONCE FARMS LLC*	55	45	12	1
COONEY ADYM & WENDY R HAMILTON*	37	48	12	21
COOPER BROCK H & SARAH L	55	45	12	11, 14
COOPER CATHY*	37	48	12	3
COOPER DONALD L & MARGARET A	37	48	12	36
COOPER EMILY*	43	47	13	10
COOPER JOSEPH & MEAGAN	51	46	12	30
COOPER KAREN LYNN(JACKSON)	11	51	13	18
COOPER KAREN LYNN(JACKSON)	9	51	14	13
COOPER MICHAEL C, TRST*	43	47	13	34
COOPER NANCY B	45	47	12	27
COOPER NANCY E*	35	48	13	29
COOPER RUSSELL L & SALLIE G*	29	49	12	9
COOPER SCOTT L & AMANDA C*	37	48	12	21, 28
COOPER STEPHEN J & MARGARET F*	27	49	13	11
COOPER STEVEN C & CALENE J, FT*	43	47	13	10
COOPER T VINCENT & STACY, TRST*	43	47	13	24
COOPERSTOCK LINDA RIEGLE, TRST*	35	48	13	32
COPE BRAD E & KRISTINA M*	37	48	12	27
COPE BRADLEY E & KRISTINA M*	37	48	12	27
COPE DUGAN P & BRIANNA L*	37	48	12	21
COPE PAUL DONALD*	37	48	12	12
COPELAND DANIEL & CARIE	25	49	14	28
COPELAND JASON D*	33	48	14	2
COPELAND NEIL & KATIE MCELVAIN*	37	48	12	3
COPELAND NEIL R*	37	48	12	3
COPENHAVER DON L, TRST	13	51	12	17, 19
COPENHAVER DON L, TRST	23	50	11	33, 34
COPPOTELLI GARY A & PATRICIA A*	51	46	12	8
CORBIN ROCKNE P & MARY L JOINT	17	50	14	15
CORBIN STACY*	37	48	12	3
CORBIN SUSAN L (METCALF)*	23	50	11	6
CORDIA JOHN R & JULIE T*	27	49	13	11
COREY KATHERINE	27	49	13	7
COREY MYERS CONST LLC*	49	46	13	1
COREY MYERS CONST LLC*	51	46	12	6
CORICH JOHN & EVELYN	23	50	11	4
CORICH JOHN F & EVELYN F & MATTHEW T & NANCY ROBINSON	23	50	11	4, 5
CORK PAUL C & HAZEL Y*	27	49	13	25
CORKERY DANIEL B*	29	49	12	10
CORKERY DEBRA LEA	13	51	12	31
CORLEY EDWIN B*	37	48	12	2
CORLEY JOHN C	45	47	12	33
CORLEY LONNIE J & SUSAN C	55	45	12	3
CORN JOHN & SANDY GUMMERSHEIMER	27	49	13	32
CORNELISON GARY A & MARY KATE*	15	51	11	31
CORNELISON ROBIN ANNETTE*	37	48	12	16
CORNELL CLIFFORD W & DEBRA B	55	45	12	11
CORNELL DANNY E & BARBARA E	19	50	13	22
CORNELL DANNY E & BARBARA E	27	49	13	30
CORNELL GRANT B & BREI A*	27	49	13	30
CORNELL GRANT B & BREI A*	43	47	13	5
CORNELL JAMES A & DELORES F	43	47	13	11
CORNELL JAMES A & DELORES F*	43	47	13	2, 11
CORNERSTONE CONST LLC*	43	47	13	8
CORNINE DALE E & KERRI L*	21	50	12	34
CORPENING PAUL L & SHERRY*	37	48	12	10
CORRADO JASON*	29	49	12	11
CORRADO JASON*	37	48	12	12
CORREA MICHAEL P & MARIA K SALDANHA*	37	48	12	12
CORTES MARIO & AURELIA*	27	49	13	24
CORWIN BARBARA S	21	50	12	36
CORY MYERS CONST LLC	51	46	12	33
COSBY DANIEL & ROBIN	25	49	14	1, 2, 11, 12
COSBY PATRICK*	37	48	12	21
COSSEY KEVIN E & GEORGE ANNE M*	35	48	13	20
COSTELLO LISA & LARRY*	27	49	13	25
COTE LORETTA SUE, RT*	43	47	13	1
COTT SEAN M & CRISTY M*	27	49	13	24
COTTER DENNIS E & JUDITH A, RT*	37	48	12	2, 3
COTTLE BRIAN N & AMELIA M*	43	47	13	13
COTTLE BRICE P	15	51	11	32
COTTOM WILLIAM V & MARY R	55	45	12	24
COTTON BARBARA*	29	49	12	9
COU HANGAR CO INC*	45	47	12	25, 36
COU INDUSTRIES LLC*	35	48	13	17, 29
COU INDUSTRIES LLC*	37	48	12	3
COUDRON THOMAS A & CAROL L*	45	47	12	4
COULSON AMY*	37	48	12	21
COUNTRY AIRE HOMEOWNERS ASSOC INC*	43	47	13	14
COUNTRY BOY EST HOMEOWNERS ASSOC*	19	50	13	10
COUNTRY BOY ESTS HOMEOWNERS ASSOC INC*	19	50	13	10
COUNTRY BOY ESTS NO 2 HOMEOWNERS ASSOC INC*	19	50	13	15
COUNTRY FOLKS ENTERPRISES LLC	29	49	12	29
COUNTRY LAND LLC	15	51	11	3, 10
COUNTRY WOODS HOMEOWNERS ASSN INC*	35	48	13	27, 28
COUNTRYMAN GARY L & DEBORAH A*	29	49	12	18
COUNTRYSHIRE ESTS HOMEOWNERS ASSOC*	35	48	13	6, 7
COUNTRYSIDE BAPTIST CHURCH*	19	50	13	35
COUNTS MELISSA SCOTT*	43	47	13	10
COUNTY DOWNS HOME OWNERS ASSOC	27	49	13	11
COUNTY DOWNS HOME OWNERS ASSOC*	27	49	13	11
COUP KAREN W, RT	45	47	12	9
COURTNEY KEITH*	33	48	14	2
COUSINEAU GENEVIVE C, TR*	37	48	12	1
COUSINEAU GENEVIVE C, TRST*	37	48	12	1
COUTTS JOHN H & LINDA D	25	49	14	24, 25
COVER CINDY L*	35	48	13	20
COVERED-L FARM LLC	23	50	11	26, 35
COVINGTON MATT*	37	48	12	11
COVINGTON MICHAEL R*	43	47	13	2, 11
COWAN ERIC A & LYNN*	37	48	12	3
COWAN JACOB*	43	47	13	10
COWAN JOANNE E*	43	47	13	2
COWAN JOEY & HEATHER	27	49	13	11
COWAN RICKY A & BONITA C	23	50	11	4
COWAN STEPHEN W & KATHLEEN I	25	49	14	32
COWAN TAYLOR*	23	50	11	32
COWARD DARYL S	29	49	12	17
COWIE KATHERINE*	29	49	12	15
COX AMBER & STEPHON*	37	48	12	12
COX ANDREA & CHAD	23	50	11	4
COX BARBARA J*	27	49	13	24
COX BILLY H & JOYCE*	37	48	12	21
COX BRUCE D	27	49	13	28
COX BRUCE T*	37	48	12	3
COX DAVID E & ANITA M	27	49	13	6

Boone County Owner Index

NAME	PG	T	R	SEC
COX EVERETT V & MARIAN LEAH COX	45	47	12	17
COX JEFFREY & LEAH*	39	48	11	9
COX KATHERINE H	21	50	12	1
COX LANCE & BRANDY J*	23	50	11	30
COX LEWIS L & LISA K*	19	50	13	29
COX MARGARET H, RT	15	51	11	14, 15
COX MARIAN LEAH & EVERETT V*	27	49	13	11
COX MELISSA JANE*	25	49	14	1
COX MICHAEL D & LINDA G COX*	43	47	13	1
COX NORMAN L & MARIA A	31	49	11	4
COX PATRICK & HEATHER 2012, RT	45	47	12	19
COX PEGGY ANN	29	49	12	10
COX RALPH J & LAURA J	31	49	11	4
COX RONALD D & PHYLLIS A*	37	48	12	12
COX THEODORE R & KAREN R	9	51	14	14
COX TROY & IRMA ARTEAGA-COX*	37	48	12	15
COX WILLIAM G & BENCHAMAS*	27	49	13	24
COY JIMMIE D & VICKI L, TRST	29	49	12	26
COY SAMUEL O & CONNIE L	9	51	14	35
COY TIMOTHY & KRISTOPHER KOONSE*	19	50	13	11
COYLE KRISTEN L, RT	43	47	13	22, 23
COYLE TIMOTHY T & MINDY D, RT	37	48	12	31
COYNE JAMES NELSON & MAUREEN A*	43	47	13	9
COYOTE HILL CHRISTIAN CHILDREN'S HOME	9	51	14	34
COYOTE HILL CHRISTIAN CHILDREN'S HOME*	9	51	14	34
COZETTE CHERYL JEAN, RT*	35	48	13	27
COZY QUARTERS LLC*	37	48	12	16
CPW PTP LP	19	50	13	24
CPW PTP LP	45	47	12	31, 32
CPW PTP LP	51	46	12	5, 6
CPW PTP LP	9	51	14	26, 35
CPW PTP LP*	45	47	12	32
CPW PTP LP*	51	46	12	5
CRABTREE BENNIE C & HELEN R*	37	48	12	2
CRAFTON JOHN T & PEGGY L*	37	48	12	12
CRAIG AUGUSTUS B III*	33	48	14	2
CRAIG AUGUSTUS B JR & MARLIS*	27	49	13	13
CRAIG BENJAMIN E & SARAH E*	29	49	12	20
CRAIG BETTY R, TRST*	55	45	12	14
CRAIG CHARLES J & CHERYL C*	43	47	13	2
CRAIG DEVIN L & MEGAN R*	51	46	12	17
CRAIG DUANE L & CYNTHIA L*	29	49	12	3
CRAIG ERIN*	27	49	13	25
CRAIG GERALD RAY & DEBRA D, RT	47	47	11	5, 6
CRAIG GERALD RAY, RT	37	48	12	24
CRAIG GERALD RAY, RT	45	47	12	12
CRAIG GERALD RAY, RT	47	47	11	5, 6
CRAIG JAMES PAUL	55	45	12	10, 15
CRAIG JAMES PAUL*	55	45	12	15
CRAIG JAMES*	55	45	12	14
CRAIG JESSE J & STACY*	29	49	12	18
CRAIG JOSEPH & JOCELYN	31	49	11	29
CRAIG LISA A & THOMAS W	9	51	14	25
CRAIG MICHAEL LEE	55	45	12	14
CRAIG ROBERT G & SANDRA F ROBINSON-CRAIG, RT*	37	48	12	12
CRAIG ROBERT G & SANDRA F, RT*	37	48	12	11
CRAIG ROBERT G, RT*	37	48	12	11
CRAIG RONALD DALE	37	48	12	24, 25
CRAIG RUBIN E & DAWN*	29	49	12	17
CRAIG, FT*	27	49	13	14
CRAIN RONALD A & GALE E*	27	49	13	24
CRAMER DENNIS A & BARBARA J	23	50	11	31
CRAMER DENNIS A & BARBARA J, LE	23	50	11	30
CRAMER JAY M*	37	48	12	21
CRAMER JEFFREY & AMBER MCCOIG	25	49	14	27
CRAMER LAURA E, RT*	51	46	12	34
CRAMER PATSY R, LE	51	46	12	21
CRAMER RONALD*	15	51	11	32
CRANE ALLEN B & MARY A*	37	48	12	3
CRANE ALLEN D & LORELEI S	33	48	14	2
CRANE ALLEN L*	27	49	13	11
CRANE BILLIE D & PRISCILLA*	27	49	13	9
CRANE CHRISTOPHER W*	23	50	11	19
CRANE DANA*	37	48	12	3
CRANE DANNY J & CHRISTINA L	43	47	13	36
CRANE DEANNA*	45	47	12	19
CRANE EMMETT G & SHARON I	21	50	12	1
CRANE EMMETT G & SHARON I & KYLE G	19	50	13	36
CRANE EMMETT G & SHARON I*	27	49	13	1
CRANE GAVIN L*	43	47	13	9
CRANE GREGG R & SUZANNE, TRST*	45	47	12	22
CRANE HUBERT F & BELVA S, TRST*	45	47	12	18
CRANE JAMES E & SYLVIA L	51	46	12	3, 5
CRANE JAMES E & SYLVIA L*	51	46	12	6
CRANE JEFF-RENA, TRST	39	48	11	19
CRANE JEFFREY B & TINA E*	21	50	12	10
CRANE JOE L	19	50	13	21, 28
CRANE JOE PAUL & LORENE	43	47	13	13
CRANE JOE PAUL & LORENE*	43	47	13	26
CRANE JOHN A & MELISSA A*	47	47	11	28
CRANE JOSEPH ANDREW*	29	49	12	14
CRANE JOSEPH B, TR	43	47	13	14
CRANE JOSEPH B, RT	43	47	13	23
CRANE JOSHUA B & HOLLY A	21	50	12	17
CRANE JUDY LEE*	49	46	13	3
CRANE JUSTIN B & LAURA	49	46	13	24
CRANE KAYLYN*	37	48	12	12
CRANE KEVIN MICAJAH JOSEPH, RT	9	51	14	23
CRANE KEVIN MICAJAH JOSEPH, RT*	9	51	14	23
CRANE KEVIN P & TERRI L*	27	49	13	7
CRANE KYLE G & ANGELA D	21	50	12	1
CRANE KYLE G & ANGELA D*	27	49	13	1
CRANE LINDELL W & PEGGY L*	43	47	13	26
CRANE LUTHER T*	27	49	13	27, 28
CRANE MEL-MARTHA, TRST	43	47	13	26, 35
CRANE MEL-MARTHA, TRST*	43	47	13	26
CRANE MICHAEL D & KATHY L*	51	46	12	24, 25
CRANE RANDELL K	11	51	13	11, 14
CRANE RANDY W & DOROTHY A	43	47	13	8
CRANE ROBERT W & KAREN S, TRSTS	43	47	13	35
CRANE ROBERT W & KAREN S, TRSTS & BILLY G & ALVA	43	47	13	35
CRANE ROBERT W & KAREN S, TRSTS & BILLY G & ALVA	49	46	13	2
CRANE RONALD D*	21	50	12	25
CRANE ROY TIM	43	47	13	23, 26
CRANE RYAN W & KATY R SAYRE*	29	49	12	17
CRANE SHARRON M, FT*	43	47	13	26
CRANE SHAWN*	33	48	14	2
CRANE SYLVIA L & JAMES E	51	46	12	6
CRANE THOMAS W & JUDY L	43	47	13	24
CRANE TIRY M & PATRICIA L*	27	49	13	27
CRANE TRAVIS E & STACY B, RT	23	50	11	6
CRANE W THOMAS & DORIS ANN, TRS*	35	48	13	36
CRANE WALDO-GOLDIE, TRST	43	47	13	26
CRANE WILLIAM B & BROOKE E*	21	50	12	16
CRANE WILLIAM L & LINDA S	47	47	11	28
CRANE ZACHARY D*	43	47	13	8, 17
CRAPENHOFT GARY & AMY MCCANN*	29	49	12	34
CRAVENS RICHARD D & LAURA L*	37	48	12	12
CRAVER JEFFREY W & KIRSTEN A*	43	47	13	11
CRAWFORD ARDELLA*	37	48	12	3
CRAWFORD DAVID A & KAREN L*	43	47	13	2
CRAWFORD ERICA & TERRY LYONS*	29	49	12	17
CRAWFORD JEFF & JAN BALLOU	17	50	14	16
CRAWFORD JEFF & JAN BALLOU	25	49	14	27
CRAWFORD JOE*	29	49	12	11
CRAWFORD JOHN L & HELEN	43	47	13	6
CRAWFORD JOHN L & HELEN*	43	47	13	7
CRAWFORD KERWIN S & NORMA K	29	49	12	2
CRAWFORD KERWIN S & NORMA K*	29	49	12	11
CRAWFORD MARK C & PAULA*	37	48	12	3
CRAWFORD MARK E & WENDY L*	37	48	12	21
CRAWFORD ROBERT L & MARGARET L*	27	49	13	20
CRAWFORD THOMAS & DORIS	11	51	13	3
CRAZY SQUIRREL LLC*	35	48	13	5
CREAMER JOSHUA & ANGELA A*	19	50	13	1
CREASON ASHLEY MARIE	27	49	13	30
CREASON CASEY S & AMANDA A	27	49	13	30
CREASON CHRISTY*	27	49	13	11
CREASON EUGENE & LINDA	27	49	13	30
CREASON JAMES N & DONNA J	31	49	11	3
CREASON JOHNNIE W & JENNIFER L*	31	49	11	3
CREASON NORMAN I & KATHY S	25	49	14	13, 14
CREASON NORMAN I & KATHY S*	29	49	12	27, 34
CREASON RUSTY*	27	49	13	19
CREASY SPRINGS DVPMT GROUP LLC	27	49	13	14
CREASY SPRINGS DVPMT GROUP LLC*	27	49	13	14
CREECH BENJAMIN R & KAYLEE A*	37	48	12	27
CREECH SHANE & MARY JO	25	49	14	1, 2
CREED CATHERINE A & MARY J	35	48	13	5, 6
CREEL BRADY & RYAN & SHERRY*	15	51	11	3
CREIGHTON MONICA ANN*	43	47	13	11
CREIGHTON STEVEN*	29	49	12	26
CRESCENT MEADOWS ASSN INC*	29	49	12	19
CRESPI-BROCKMAN FAMILY, RT	27	49	13	11
CREWS JAMES R & MARTHA SUE & MICHELE SUZETTE SPRY &*	25	49	14	36
CRICCHIO JOSEPH A & MARYLYN H	43	47	13	35
CRIDER JOINT, RT	45	47	12	16
CRIGLER DORRIS JEAN*	37	48	12	3
CRIGLER TEDDY D & LINDA K*	15	51	11	29
CRIPPS BRYCE V & HELEN M*	43	47	13	11
CRISP GRETA C*	35	48	13	29
CRIST FAMILY, RT	43	47	13	25, 26
CRIST GREGORY D & JOAN L*	43	47	13	13
CRISWELL ALI & WILLIAM T	49	46	13	13
CRISWELL JOHN & LEAH*	37	48	12	12
CRITCHFIELD DARRELL G*	29	49	12	26
CRITCHFIELD DAVID FRANKLIN	25	49	14	31
CRITCHFIELD DOROTHY & DORA FULLER*	29	49	12	19
CRITCHFIELD DOROTHY B, TRST	25	49	14	31
CRITCHFIELD GREGORY & DEBORAH	9	51	14	23, 26
CRITCHFIELD GREGORY & DEBORAH*	9	51	14	23
CRITCHFIELD HARRELL D & JANICE M	27	49	13	7
CRITES BRANDON T & JAMIE M	29	49	12	4
CRITES BRANDON T & JAMIE M*	21	50	12	34
CRITES BRANDON*	29	49	12	17
CRITES DAVID E & DORIS G*	29	49	12	26
CRITES DONALD E & FLORENCE L	29	49	12	3
CRITES DWAYNE & SHELLY*	11	51	13	4
CRITES FRANZISKA*	37	48	12	11
CRITES MONROE & ALLISHA*	37	48	12	11
CROCKER ANTHONY & AMANDA	47	47	11	28
CROCKER BRIAN C & DAWN RANAYE*	15	51	11	22
CROCKER JAMES D & DEANNA K	23	50	11	15
CROCKER JAMES D & DEANNA K & BRIAN C & DAWN R	15	51	11	22
CROCKER JIM & DEANNA	15	51	11	22
CROCKER JONATHAN & BETHANY	21	50	12	18
CROCKER TERRY G*	15	51	11	22
CROCKETT KATHERINE L*	23	50	11	32
CROCKETT MARY L & KAREN S MOORE	25	49	14	34
CROCKETT PHILIP & MERILEE*	33	48	14	26
CROCKETT ROBERT E & LEPHA	43	47	13	5
CROCKETT ROLF II & KATHERINE	23	50	11	32
CROCKETT TIMOTHY D & JULIA A	33	48	14	27
CROMWELL ARNOLD E*	11	51	13	36
CRONAN SARA KATHLEEN	33	48	14	7
CROOM SCOTT M & SARAH M*	43	47	13	11
CROPP EDWIN R & D MICHELE*	51	46	12	16
CROPP NORMAN ALLEN*	37	48	12	3
CROSBY CHAUNCEY & AMANDA*	43	47	13	10
CROSBY DANIEL I & ANNA M	31	49	11	5
CROSBY DANIEL I & ANNA M*	37	48	12	3
CROSBY FRANK B & MARCI J	23	50	11	18
CROSBY KEVIN D & KATHLEEN J*	15	51	11	33
CROSS DAVID L & CAROLYN S	45	47	12	19
CROSS DAVID L & CAROLYN S*	43	47	13	24
CROSS DAVID LEE & CAROLYN CROSS*	27	49	13	27
CROSS DAVID T*	29	49	12	3
CROSS DONNA R*	23	50	11	6
CROSS JIMMY D & MELISSA	45	47	12	19
CROSS RONALD E*	39	48	11	9
CROSS STEPHEN N & DIANE E*	27	49	13	24
CROSSGROVE JONATHON M & JONI	21	50	12	26
CROSSLEY JAMES & CRYSTAL FREY	51	46	12	5
CROUCH DANIEL P & MALINDA*	29	49	12	2
CROUCH NATHAN D & HEIDI L CHAPMAN-CROUCH*	27	49	13	26
CROUSE RONALD J & SANDRA SUE*	33	48	14	13
CROUSORE BRYAN & SHARON, TRST*	51	46	12	9
CROUSORE JOSIAH A & ANNE D	27	49	13	25
CROW CAROLYN WILLIAMS	23	50	11	3
CROW JEREMY L	53	46	11	18
CROW ROBERT A & BEVERLY L*	51	46	12	16
CROWDER COLTEN L & SANDRA M*	27	49	13	8
CROWDER J SCOTT & ANGELA D	21	50	12	1
CROWDER JAMES B & BREANNA J*	35	48	13	18
CROWDER SARA & WILLIAM*	43	47	13	5
CROWDER WILLIAM L II & SARA E	43	47	13	5
CROWDER, FT	21	50	12	1
CROWDER, FT	23	50	11	7
CROWE BENJAMIN & KILEY AASBY*	37	48	12	2
CROWELL GEORGE BRADFORD	49	46	13	24
CROWLEY CHARLYN M & RUSSELL E*	17	50	14	26
CROWLEY DAVID M & JEAN E*	27	49	13	30
CROWLEY GLEN R & DONNA S*	35	48	13	33
CROWLEY JUNIOR RAY & DORIS D	27	49	13	26
CROWLEY JUNIOR RAY & DORIS D*	27	49	13	35
CROWLEY MARK A*	37	48	12	2
CROWLEY RANDY R & TAMARA A*	27	49	13	26
CROWLEY RANDY R & TAMI	27	49	13	6
CROWLEY'S COVE FARM LLC	43	47	13	27, 28, 33, 34
CROWN CENTER FARMS INC	35	48	13	36
CROWN CENTER FARMS INC	37	48	12	31
CROWN DIVERSIFIED IND CORP*	37	48	12	11
CROWN ENTERPRISES INC*	29	49	12	30
CROWN POWER & EQUIPTMENT CO	37	48	12	11
CROY BRADLEY W & HEATHER J*	33	48	14	10
CROY DENNIS C & CYNTHIA L	33	48	14	21
CROY DENNIS C & CYNTHIA L*	33	48	14	21
CROZIER JOEY L & SONJA	19	50	13	36
CRUISE DOUGLAS L*	37	48	12	12
CRUM BRANT J & ANN	15	51	11	31
CRUM BRANT J & ANN*	15	51	11	32
CRUM DAMON T & SHERMICA L*	37	48	12	10
CRUM JENNIFER & JAMES LOY	51	46	12	5
CRUM JOSEPH D & SHEILA K*	29	49	12	9
CRUM KARA M & LANCE E*	21	50	12	3
CRUM TRAVIS	23	50	11	7
CRUMLY GARY P & MARGARET A*	21	50	12	36
CRUMP BRYAN & LESLIE	51	46	12	13, 30
CRUMP BUFORD L JR & JENNIFER L	51	46	12	8, 17
CRUMP CHAD*	29	49	12	9
CRUMP CHARLES G & ARLYS S*	51	46	12	13
CRUMP GERALDINE C*	43	47	13	2
CRUMP MARCELLA & BARRY K*	51	46	12	22
CRUMP WAYNE & MARIE E*	51	46	12	8
CRUTCHFIELD DANIEL D & DEBRA J*	27	49	13	13
CRUZ JUAN CARLOS & STEPHANIE*	27	49	13	2
CRYSTAL CHESTER R*	37	48	12	12
CUDDIHEE PATRICIA & BART BARNER	49	46	13	13, 23
CULBERTSON AMY ELIZABETH*	37	48	12	12
CULLEY TODD E & TONYA L	51	46	12	28
CULLY ELIZABETH V*	37	48	12	10, 22
CULVER TERENCE M & PATTIE L, RT*	33	48	14	23
CULWELL JEFF S & SALLY D*	29	49	12	10
CULWELL SALLY DALY	29	49	12	4
CUMMINGS DAVID	29	49	12	23
CUMMINGS DAVID*	37	48	12	12
CUMMINGS GEORGE III & REBECCA*	21	50	12	2
CUMMINGS GEORGE L JR & BRENDA L	13	51	12	32
CUMMINGS GEORGE L JR & BRENDA L	21	50	12	5
CUMMINGS JAMES M & TONI R*	37	48	12	15
CUMMINGS JERRY DEE & SARAH ANN	11	51	13	14
CUMMINGS KEVIN J*	51	46	12	33
CUMMINGS MATTHEW & JENNIFER*	23	50	11	18
CUMMINS ANDREW & KRISTIN*	43	47	13	10
CUMMINS DAVID W & HEATHER D*	21	50	12	34
CUMMINS INC*	27	49	13	25
CUMMINS THOMAS & ELLEN WOLFE*	37	48	12	24
CUMMNGS GEORGE L JR & BRENDA L	13	51	12	31
CUNDIFF J EDWARD & PEGGY O*	43	47	13	8
CUNDIFF ROBERT & TAMMY	51	46	12	13
CUNDIFF WILLIAM R	21	50	12	25, 36
CUNDIFF WILLIAM R	23	50	11	31
CUNDY LESLIE LEEANN	13	51	12	35
CUNNEEN BRIAN & JENNIFER*	43	47	13	10
CUNNINGHAM ASHLEY & GABRIEL ATKINSON	43	47	13	22
CUNNINGHAM ASHLEY*	35	48	13	20
CUNNINGHAM BRADLEY & ALLYSON	49	46	13	24, 25
CUNNINGHAM DANIEL R & JULIE R	51	46	12	27
CUNNINGHAM DENNIS L*	21	50	12	10
CUNNINGHAM DIXIE F	19	50	13	6
CUNNINGHAM DIXIE F*	19	50	13	7
CUNNINGHAM DIXIE P	17	50	14	1
CUNNINGHAM DIXIE P	19	50	13	6
CUNNINGHAM ERA BRADLEY & SUE E*	35	48	13	20
CUNNINGHAM FAMILY, TRST	21	50	12	3
CUNNINGHAM FORREST & RHONDA, RT	23	50	11	30
CUNNINGHAM FORREST & RHONDA, TRST	21	50	12	17, 22
CUNNINGHAM GARY L & CAMMIE N*	39	48	11	16
CUNNINGHAM HAROLD & WANDA	45	47	12	34
CUNNINGHAM HAROLD & WANDA*	45	47	12	3, 4, 33
CUNNINGHAM JAMES E & MARY L	51	46	12	30
CUNNINGHAM JAMES K & MILAMARI A	45	47	12	16
CUNNINGHAM JAMES N & PAULA A	39	48	11	32
CUNNINGHAM JOE S & LEETA D, FT	33	48	14	2
CUNNINGHAM JOE S & LEETA D, FT	35	48	13	6
CUNNINGHAM JOE S & LEETA DELL, TRS*	35	48	13	6, 7
CUNNINGHAM KENT J & KATHRYN L	25	49	14	27
CUNNINGHAM L KEVIN & B JOANN	13	51	12	25
CUNNINGHAM LLOYD E & ANNA K	31	49	11	17, 18, 19
CUNNINGHAM LLOYD E & ANNA K*	31	49	11	20
CUNNINGHAM MEGAN M & JASON W	47	47	11	27
CUNNINGHAM MICHAEL T	29	49	12	24
CUNNINGHAM MICHAEL T*	31	49	11	19
CUNNINGHAM PATSY S*	43	47	13	11
CUNNINGHAM RYAN & KATY	29	49	12	2

Boone County Owner Index

NAME	PG	T	R	SEC
CUNNINGHAM RYAN & LAURA B*	25	49	14	25
CUNNINGHAM SANFORD L, RT	25	49	14	25, 36
CUNNINGHAM VERN*	43	47	13	23
CUNNINGHAM WADE & ELIZABETH	47	47	11	31
CUNNINGHAM WADE & ELIZABETH	51	46	12	1, 11
CUNNINGHAM WADE & ELIZABETH-CUNNINGHAM	51	46	12	1
CUNNINGHAM WESLEY R & SANDRA L*	27	49	13	24
CUNNINGHAM WILLIAM A & MARY C	51	46	12	6
CUNNINGHAM WILLIAM A & MARY C*	27	49	13	25
CUPP JOHN W*	37	48	12	12
CUPP MICHAEL & JONI*	37	48	12	21, 28
CUPPY, FT	21	50	12	8, 9, 13
CURL CHRISTY*	29	49	12	19
CURRALL RICHARD & REGINA*	33	48	14	2
CURREY DAVID E & NANCY K	47	47	11	20
CURREY DAVID E & NANCY K*	47	47	11	17
CURRIE CHERYL L*	37	48	12	10
CURRIER MICHAEL P, RT	47	47	11	9, 16
CURRY CARROLL RAY	15	51	11	10
CURRY JACK M & DELORES R*	29	49	12	19
CURRY JACK M & DOLORES R*	29	49	12	19
CURRY JERRY R JR*	31	49	11	19
CURRY JERRY*	29	49	12	26
CURRY LARRY J & L JAN*	37	48	12	21
CURRY MICHAEL & MARY	11	51	13	18, 19
CURRY MICHAEL & MARY	9	51	14	24
CURRY MICHAEL J & BEVERLY M	17	50	14	25
CURRY QUENTIN & LORA*	37	48	12	12
CURRY TIMOTHY & JENNIFER POLLARD*	21	50	12	8, 9
CURTIS BILLY L & SUSAN E*	17	50	14	24
CURTIS BRENDA L	51	46	12	23
CURTIS BRIAN H & ELAINE C*	17	50	14	25
CURTIS BRIAN H & ELAINE C*	19	50	13	30
CURTIS CHRISTOPHER & TABETHA*	29	49	12	20
CURTIS FRANKLIN B & JOYCE	11	51	13	10
CURTIS GREGORY B & THERESA L*	43	47	13	36
CURTIS HAROLD P & JOANN	29	49	12	34
CURTIS JACK & MICHAEL MORAN*	35	48	13	20
CURTIS JAMES & ALMEDA, RT*	43	47	13	35, 36
CURTIS JAMES ANDREW & BRENDA L	51	46	12	23
CURTIS JEFFREY A & KIMBERLY M	29	49	12	4
CURTIS KAREN*	37	48	12	11
CURTIS MICHAEL A*	27	49	13	6
CURTIS NICHOLAS & MERIDETH GILL*	51	46	12	23
CURTIS STEPHEN L & KATHERYN E	25	49	14	27
CURTIS-GANAWAY CLARA*	29	49	12	19, 20
CUSHING PAUL	33	48	14	27
CUSTER JEREMY A & MICHELLE M*	27	49	13	7
CUTTER BRUCE & KAREN S*	29	49	12	34
CUTTS JAMES H III*	27	49	13	35
CYR CRAIG A & SARAH J	33	48	14	23
D				
D & D INVS OF COLUMBIA LLC*	35	48	13	6, 7
D D PROPERTY MGMT LLC	19	50	13	34
D F CLARK & SONS LLC	23	50	11	17, 18, 19, 20
D OTTO LLC*	37	48	12	12
DABLEMONT RODERIC & CHRISTINA*	43	47	13	13
DACHROEDEN TED A & RAMONA R*	19	50	13	15
DAGIT REBECCA R*	37	48	12	11
D'AGOSTINO MARY L	25	49	14	5
DAHL MARK J & SUSAN C, TRST*	27	49	13	24
DAHLKE DONALD K & LEZLIE R*	43	47	13	2
DAHMS GARY G & CINDY L*	21	50	12	10
DAILEY THOMAS V & SANDRA J	29	49	12	4
DAILING CLIFFORD D ET AL	13	51	12	26
DAILING CLIFFORD DENNIS	13	51	12	36
DAILY ALAN D & CATHRINE L*	37	48	12	11
DAILY LINDA & STEPHEN SCHULTZ	37	48	12	1
DAILY LINDA & STEPHEN SCHULTZ	39	48	11	6
DAILY LINDA & STEPHEN SCHULTZ*	37	48	12	1
DAILY PATRICK JR & BETTY*	39	48	11	5
DAKE PHYLLIS*	27	49	13	20
DAKOTA RIDGE LLC	21	50	12	28
DAKOTA RONALD WESLEY & ELIZABETH LUCILLE BAILEY D*	27	49	13	23
DALE HOLLIS M & SHARI L	51	46	12	5
DALL WILLIAM C II*	35	48	13	33
DALLER DAVID JOHN*	37	48	12	21
DALRYMPLE SCOTT & TINA*	25	49	14	32
DALTON CLARK E, RT*	27	49	13	11
DALTON JAMES R & MONA S*	29	49	12	18
DALTON JEREMY & CHRISTINA & LARRY DAY*	27	49	13	25
DALTON MAUREEN A*	51	46	12	22
DALY DONALD & VIOLA	29	49	12	4
DALY JAMES C & SABRA GAY	33	48	14	23
DALY JAMES ROBERT*	27	49	13	24
DALY JEFFREY SCOTT	33	48	14	26
DALY JIMMIE LEE & PEGGY JEAN	33	48	14	14
DALY JOSEPH-GAIL, TRST	33	48	14	26
DALY JOSEPH-GAIL, TRST*	33	48	14	26
DALY JUDY G*	33	48	14	1
DALY LARRY G & LAURA SUSAN*	29	49	12	4
DALY LESTER D & SHARON K*	25	49	14	36
DALY LINDA LAVERNE	23	50	11	35
DALY MARK A & DAWN M*	31	49	11	7
DALY MARY K*	29	49	12	33
DALY RALPH E	29	49	12	4
DALY SARAH HELLER	29	49	12	16
DALY VETA E	31	49	11	7
DAMERON TAMISHA & RONALD*	35	48	13	20
DAMES JOSEPH	43	47	13	25
DAMES JOSEPH	45	47	12	30
DAMES JOSEPH	9	51	14	25
DAMPIER LOIS J & THOMAS B*	43	47	13	10
DAN JOHNSON RENTALS LLC*	29	49	12	18
DAN JOHNSON RENTALS LLC*	37	48	12	12, 16
DANIEL ADRIA K*	37	48	12	12
DANIEL JERRY, JEFFREY & KEVIN*	43	47	13	2
DANIEL PAUL D & NANCY M*	25	49	14	10
DANIELS MARTHA J*	51	46	12	33
DANIELS MIRANDA J*	33	48	14	2
DANIELS VICTORIA S*	27	49	13	24
DANKO PPTYS LLC*	27	49	13	22
DANN JON & PEG, TRST	33	48	14	5
DANNER DEBORAH ANN*	45	47	12	4
DANNER MARSHALL D & ALIXANDRIA J WATKINS*	35	48	13	29
DANTZLER WESLEY L & LINDA*	27	49	13	14
DANUSER CAROL BLAIR, RT*	43	47	13	4
DANUSER DAVID K & BARBARA A	43	47	13	5
DANWILLDOUG LLC	11	51	13	28, 33
DANWILLDOUG LLC*	11	51	13	29
DARBY MICHAEL L & CHARLOTTE A	11	51	13	11, 13
DARBY MICHAEL L & CHARLOTTE A*	11	51	13	11
DARBY ROBERT W & JANICE L	21	50	12	26, 27
DARKHALIL YOUSEF D	19	50	13	36
DARLEY JUDITH L*	35	48	13	4
DARR KATHRYN M & CHARLES M*	27	49	13	25
DARR MELISSA ANN*	37	48	12	2
DARTER JEFFREY	25	49	14	8, 17
DARWENT JOSEPH E	11	51	13	1
DATI EDWARD D*	35	48	13	20
DAUGHERTY JANE G	19	50	13	21
DAUGHERTY KIMBERLY L*	19	50	13	35
DAUGHERTY MARK E & LEAKHANA M*	43	47	13	2
DAUGHERTY MARK E & LEAKHENA M*	43	47	13	2
DAUGHERTY PATRICK E & MARY JO	51	46	12	21
DAUGHERTY SCOTT & LISA	43	47	13	9
DAUGHERTY TIMOTHY SCOTT	33	48	14	11
DAUM DUSTIN K & SARAH M*	15	51	11	20
DAUM KENNETH & DELORES, TRST	15	51	11	19
DAUVE JAN L & TERESA M VALDES	17	50	14	35
DAVENPORT BRITTANY*	45	47	12	18
DAVENPORT BRUCE E II & DORLA D	29	49	12	1
DAVENPORT BRUCE E III	29	49	12	1
DAVENPORT CHARLES D & LONI E*	33	48	14	1
DAVENPORT HOWARD & KAREN, FT	17	50	14	25
DAVENPORT JACK & KATHY*	43	47	13	9
DAVENPORT JAMES-NANCY, RT	37	48	12	16
DAVENPORT JAMES-NANCY, RT*	37	48	12	16
DAVENPORT TODD B & MARCHELINE K*	37	48	12	10
DAVID CRAIG & KELLEN & LARRY*	29	49	12	29
DAVID MARY LOU	17	50	14	13
DAVID MARY LOU*	17	50	14	13
DAVIDSON CHARLES K & CYNTHIA L	19	50	13	1
DAVIDSON CHARLES K & CYNTHIA L*	19	50	13	1
DAVIDSON CHARLES M & JAMI L	21	50	12	32
DAVIDSON CHARLOTTE F	19	50	13	22
DAVIDSON DENNIS D & JANET I*	55	45	12	7
DAVIDSON GROVER C JR*	55	45	12	4
DAVIDSON KENNETH & CHARLOTTE	23	50	11	16
DAVIDSON KEVIN M & EDWIN F GOSS & COLLEEN*	27	49	13	25
DAVIDSON MARY D*	33	48	14	5
DAVIDSON MICHAEL	23	50	11	4
DAVIDSON PHILLIP S & C DIANE*	37	48	12	28
DAVIDSON SANDRA & WILLIAM BOOK	11	51	13	32
DAVIDSON SANDRA & WILLIAM BOOK, LE	11	51	13	32
DAVIDSON TIMOTHY*	29	49	12	8
DAVIDSON TODD E	51	46	12	33
DAVIDSON TODD E	55	45	12	4
DAVIDSON TRAVIS L & BETSY J	51	46	12	17
DAVIDSON TYLER L & HALEY K*	33	48	14	1
DAVILA AUDRA M & DUSTY DUDEK	13	51	12	7
DAVILA-APONTE LUIS A, RT*	39	48	11	7
DAVIS ADAM & CHRISTINA	37	48	12	15
DAVIS ANTHONY LEE & KIMBERLY KAY ATHEY*	23	50	11	19
DAVIS BECKY*	29	49	12	11
DAVIS BETH A	13	51	12	15, 22
DAVIS BRADFORD L & KATIE R	45	47	12	10
DAVIS BRADLEY & ALISHA*	51	46	12	16, 17
DAVIS BRANDI N & CHASE T & JULIE A BIANCO	45	47	12	33
DAVIS CAROLYN MARIE*	37	48	12	12
DAVIS CHARLES & FELISHA*	37	48	12	12
DAVIS CHARLES B & MARVA S, TRST*	35	48	13	20
DAVIS DANIEL & JENNIFER	51	46	12	13
DAVIS DANIEL & KELLY	37	48	12	14
DAVIS DANIEL A & ANGELA C*	35	48	13	29
DAVIS DARIN A & JULIANNE R*	35	48	13	20
DAVIS DAROLD R & INGE L	27	49	13	13
DAVIS DAWN M	13	51	12	34
DAVIS DIANE M & DAVID M*	37	48	12	11
DAVIS DONALD D*	29	49	12	18
DAVIS EDWARD E & RICHARD I & VIRGINIA M	13	51	12	27
DAVIS EVERETT E & SANDRA S*	23	50	11	6
DAVIS FAITH*	29	49	12	20
DAVIS FAMILY, RT*	37	48	12	21
DAVIS FRANKIE*	29	49	12	19
DAVIS J PHILLIP, RT	23	50	11	18
DAVIS JAMES O & DOROTHY M*	51	46	12	11
DAVIS JANE*	37	48	12	3
DAVIS JEFFERY A & MELISSA S*	35	48	13	29
DAVIS JEFFREY M & MINDY J*	55	45	12	10
DAVIS JEREMIAH JOHN & SARAH A	19	50	13	33
DAVIS JEREMIAH JOHN & SARAH A*	19	50	13	28
DAVIS JEREMIAH JOHN & SARAH ANN HERNANDEZ	19	50	13	33
DAVIS JEREMIAH JOHN & SARAH ANN HERNANDEZ*	19	50	13	28
DAVIS JERRY A & JOAN E, RT*	43	47	13	10
DAVIS JOANN & NATALIE D NICHOLS*	49	46	13	26
DAVIS JOSEPH E & RITA*	37	48	12	3
DAVIS JOSHUA*	27	49	13	25
DAVIS JUNIE V*	39	48	11	6
DAVIS KEITH R & LEEANN E*	43	47	13	10
DAVIS KENNETH R & LISA A*	45	47	12	20
DAVIS KIRK & KATHLEEN*	45	47	12	18
DAVIS LILLY F*	37	48	12	21
DAVIS MARTY	11	51	13	27
DAVIS MICHAEL J & JENNIFER*	45	47	12	4
DAVIS MICHAEL J & MARGARET*	37	48	12	28
DAVIS MONICA R*	37	48	12	12
DAVIS PATRICIA ANN, RT	37	48	12	11
DAVIS PATRICIA J & CHARLES A*	29	49	12	20
DAVIS PAUL A*	33	48	14	2
DAVIS REBECCA LYNN*	29	49	12	18
DAVIS RENTALS LLC*	37	48	12	21
DAVIS ROBERT J	47	47	11	32
DAVIS ROBERT JOHN*	45	47	12	4
DAVIS ROBERT M & THERESA GRONER-DAVIS*	21	50	12	34
DAVIS ROBERT QUINN*	37	48	12	10
DAVIS RUTH E, LE	11	51	13	19
DAVIS SCOTT & JOCELYN KESSINGER*	43	47	13	3
DAVIS STEVEN A*	29	49	12	19
DAVIS STEVEN J & HEATHER*	43	47	13	9
DAVIS TERRY J & PAULA S*	27	49	13	1
DAVIS THOMAS L & KAREN R DAVIS	21	50	12	35
DAVIS TIMOTHY C & LAUREN M	39	48	11	6
DAVIS TINA*	27	49	13	26
DAVIS WILLIAM & JUDITH, TRST	35	48	13	34
DAVIS, FT*	29	49	12	20
DAVISON ALAN L & SANDRA K SCHIESS*	37	48	12	12
DAVISON ALAN L & SANDRA K*	33	48	14	12
DAVISON BRIAN P & JEANINE M*	25	49	14	36
DAVISON CHARLES E & KARLA L*	27	49	13	12
DAVISON DARWIN J & LORI HAUXWELL	43	47	13	35
DAVISON LAUREL W (TEUTENBERG)	23	50	11	6
DAWSON ERIC D & AMANDA G*	15	51	11	32
DAWSON FAMILY, RT	51	46	12	9
DAWSON JOE W & KAREN S*	33	48	14	2
DAWSON KEITH A & CHRISTINE R	15	51	11	30
DAWSON LAWRENCE W & VICKI G*	15	51	11	30
DAWSON ROBERT A & SHIRLEY L	23	50	11	19
DAY DANIEL & REBECCA	27	49	13	16
DAY DARREN E & CAROLYN M*	35	48	13	20
DAY DAVID & SANDRA*	37	48	12	2
DAY DON & FRAN, FT*	29	49	12	20
DAY JAMES L*	15	51	11	23
DAY JARED & AMANDA	27	49	13	2
DAY JEANNENNE*	37	48	12	12
DAY LARRY A*	29	49	12	35
DAY LINDA SUSAN*	45	47	12	20
DAY LISA R & GAIL M YOUNG & GREGORY F RUPARD	51	46	12	33
DAY MARK E & MICHELLE P	23	50	11	5
DAY MICHAEL EUGENE*	15	51	11	20
DAY TRAVIS S & JESSICA CLARK*	19	50	13	34
DDE & LEE, RT	23	50	11	32
DDM INVS INC	27	49	13	26, 35
DDM INVS INC*	27	49	13	35
DE JESUS JORGE L SR & MICHAEL A*	29	49	12	20
DE LA GUERRA MARY L & MARK ALAN LEE*	39	48	11	9
DE VILBISS JERE A & JOANNE D*	45	47	12	17
DE VOUDREY SHAWN P*	27	49	13	8
DEACON EVANGELICAL CHURCH*	55	45	12	8
DEAKINS DAVID	19	50	13	35
DEAKINS DAVID & SUSAN L*	27	49	13	12
DEAKINS DAVID*	19	50	13	35
DEAKINS JOHN ALLEN & JINNIE L*	27	49	13	14
DEAKINS KENNETH W & JOANNE L	19	50	13	35
DEAKINS STACEY L*	27	49	13	12
DEAN JANET K, RT	39	48	11	32
DEAN JANET K, TRST	47	47	11	5
DEASON KENNETH PAUL & STEPHANIE*	43	47	13	11
DEASON MICHAEL J & BESSIE MAY*	43	47	13	13
DEATON DALLAS L*	29	49	12	11
DEATON, FT	45	47	12	15, 16
DEATON, FT*	45	47	12	15
DECKER DONALD A & WILLIE D	15	51	11	32
DECKER GARY W & ALTA M*	21	50	12	3
DECKER JARED E & MARY E	13	51	12	6
DECKER JARED E & MARY E*	11	51	13	1
DECKER MARK E & CHARLOTTE K*	43	47	13	23
DECKER MICHAEL J*	21	50	12	8
DECKERD GARY & KRISTEN	15	51	11	29
DECKERT WILLIAM & EILEEN	45	47	12	16
DECOURLEY CHARLES & SUSAN, TRST	23	50	11	4, 9
DEE DANIEL J & JILL L*	37	48	12	28
DEEMS CHRISTOPHER A & APRIL R*	29	49	12	17
DEERE SHERRY L, TRST	19	50	13	17
DEFELICE MARC	27	49	13	32
DEFELICE THEODORE A II	27	49	13	32
DEFROY MARY*	43	47	13	21
DEFT REMODELING TECHNOLOGIES INC*	27	49	13	24
DEFT REMODELING TECHNOLOGIES INC*	29	49	12	17
DEFT REMODELING TECHNOLOGIES INC*	37	48	12	12
DEGGINGER JANET L, TRST*	43	47	13	24
DEGRACE THOMAS*	35	48	13	28
DEGRAFFENREID BRIDGET	51	46	12	25
DEGRAFFENREID SHARON*	19	50	13	10
DEHART JANICE V*	27	49	13	8
DEHAVEN BEVERLY D, RT*	19	50	13	19
DEISANTI KATHERINE*	27	49	13	30
DEJAYNES SHELLY & BILL*	27	49	13	14
DELABAR ERIC & ALICIA & ANNA*	35	48	13	20
DELAMATRE GARY D & E MARIA*	51	46	12	16
DELANEY DENNIS P & RAETTE S	47	47	11	8
DELCOURT PAUL J & TRISHA SUE*	29	49	12	34
DELEON RYAN C & KRISTIN M*	37	48	12	21
DELINE GREG & KELLY*	29	49	12	30
DELINE KELLY C	45	47	12	18
DELINE KELLY C*	45	47	12	18
DELLA VECCHIA TRACY & LUIGI	27	49	13	12
DELLAMANO KYLE & AMANDA*	37	48	12	12
DELLINGER JANET B	21	50	12	8
DELONG DAVID M & DALENE G, RT*	27	49	13	27
DELONG JAMIE WILLIS*	29	49	12	19
DELONG LORI A*	27	49	13	11
DELOZIER DON & NANCY, TRST & CRISTAL K*	21	50	12	7
DELOZIER DONALD D & NANCY ANN*	37	48	12	16
DELVALLE ROBERT K & MELISSA L*	27	49	13	25
DEMAND DAVID M & RACHEL L*	33	48	14	1
DEMANETT GARY R & ANGELINA D*	27	49	13	35
DEMARCO FRED J*	43	47	13	8
DEMARCO VINCENT G & ELIZABETH G*	25	49	14	17

Boone County Owner Index

NAME	PG	T	R	SEC
DEMASTER FRANCES L	31	49	11	28
DEMIAN ROBERTA & RYAN PICKERELL*	27	49	13	24
DEMPSEY KALE & SAMANTHA	23	50	11	33
DEMPSEY KEITH A & HEATHER*	21	50	12	34
DEMSICH MELINDA L & JEFFRY J	13	51	12	9
DEMUTH DONALD & HEIDI	17	50	14	35
DENBIGH PPTYS LLC*	27	49	13	35
DENBIGH RYAN MICHAEL*	27	49	13	23
DENCKER RAYMOND D & MARTHA J	51	46	12	33
DENCKER RAYMOND D & MARTHA J*	51	46	12	32
DENCKER SAMUEL R & EMILY*	27	49	13	24
DENG BAOLIN & BING WANG*	37	48	12	28
DENISE M ZIMNY PPTYS LLC	49	46	13	25
DENNEHY SEAN M*	27	49	13	24
DENNEY, FT*	37	48	12	30, 31
DENNEY, FT*	43	47	13	14
DENNINGHOFF JAMES S, TRST	33	48	14	13
DENNINGHOFF JAMES S, TRST	35	48	13	7, 18
DENNINGHOFF MARY ANN, RT	33	48	14	13
DENNINGHOFF MARY ANN, RT	35	48	13	18
DENNINGHOFF MARY ANN, RT*	33	48	14	13
DENNIS BRENDA J & DONALD L*	29	49	12	10
DENNIS CHRISTOPHER J & AARON M & SARAH J*	49	46	13	3
DENNIS DANIEL W & BARBARA L	13	51	12	35
DENNIS DANIEL W & BARBARA L	21	50	12	2
DENNIS DONALD L & BRENDA J	21	50	12	2
DENNIS JAMES A & DIANE L*	47	47	11	7
DENNIS JOHN M*	37	48	12	11
DENNISON CHARLES*	19	50	13	1
DENNISON RAY MICHAEL & VICKI S	43	47	13	14
DENSON ERIN & JEFFREY WHITE II*	43	47	13	11
DENT EVERETT A & MARGIE F*	33	48	14	22
DENTON BERNIE & MIRIAM	29	49	12	3
DENTON RICHARD & KATHY & ADELE*	27	49	13	14
DEPRIEST ROBERT L & DEANNA S*	35	48	13	29
DERBOVEN THAD C & SONJA M	25	49	14	25
DERENDINGER LINDA L*	37	48	12	12
DEROCHE JOSHUA C & CHELSEA B*	37	48	12	3
DEROUSE MICHAEL & COLLEEN HALE*	55	45	12	4
DERRITT DARRELL & ALFRENDIETTIE*	29	49	12	19
DERRYBERRY ROBERT P & DANNIE S*	21	50	12	14
DERVISEVIC HARIZ & JASMINA*	33	48	14	1
DESHAZO MICHAEL & LORI FISCHER	25	49	14	27, 31, 32, 34
DESHON GRANT C & LAURA A	37	48	12	15
DESHON JEFFREY L & GLENDA A, FT	31	49	11	21, 22
DESHON JUSTIN & JENNIFER	31	49	11	22
DESMANGLES IRENE C	47	47	11	7
DESMIT DAVID & TERESSA*	45	47	12	4
DESPAIN JOHN R & BETHEL A	29	49	12	26
DESSENBERGER WILLIAM & JENNIFER*	27	49	13	24
DETELICH LUCINDA W, TRST*	29	49	12	15
DETELICH MATTHEW THOMAS JR*	43	47	13	11
DETERT BRUCE C & LAVERNE N*	37	48	12	27
DETMER DAVID J & MELISSA C	43	47	13	6
DETREMPE RUSSELL & CYNTHIA JANNAMAN	55	45	12	22, 23
DETWEILER JOHN & CAROLINE	53	46	11	6, 7
DEUTSCH EDWARD & KAREN F	47	47	11	9
DEUTSCH FAMILY, RT*	55	45	12	14
DEVANEY MICHAEL & SUSAN, TRST	29	49	12	1, 2
DEVANEY PATRICK M	37	48	12	26
DEVANEY TIMOTHY*	29	49	12	12
DEVAULT TROY & ANNETTE*	19	50	13	29
DEVENNEY RUSSELL F & LAURA*	35	48	13	33
DEVER CAROL S*	43	47	13	10
DEVER SAUNDRA SUE*	37	48	12	21
DEVERO SARAH & JEFFREY*	37	48	12	27
DEVIER FAMILY, RT	25	49	14	23, 26
DEVIER MARCIA L	29	49	12	36
DEVIER MARCIA L	31	49	11	31
DEVINCENTIS THOMAS M & ROSE*	19	50	13	1
DEVINE TOMMY D*	27	49	13	14
DEVINO GARY T & BARBARA G, RT*	35	48	13	19
DEVORE CHARLES R & BONITA ANNE	11	51	13	32
DEVORE JAMES D & AMY J	11	51	13	32
DEVORE STUART A & VANDEE	45	47	12	28
DEVORSS STEPHEN W & KIMBERLY S*	51	46	12	16
DEW LEAF, FT	27	49	13	6
DEWALT JOHNNY DARRELLE JR*	35	48	13	17
DEWITT AARON MATTHEW & GEMMA MARIA MONROY-DEWITT*	45	47	12	6
DEWITT CURTIS D & MICHELLE G*	55	45	12	15, 16
DEWITT TONI & ROBERT HEIM	19	50	13	31
DEXTER COREY & COLETTE EVANS*	39	48	11	16
DEY DANIEL & MAVIS*	37	48	12	2
DEYOUNG BETTY*	33	48	14	1
DEYOUNG WILLIAM & DANIELLE GARD*	27	49	13	24
DEYOUNG WILLIAM R	39	48	11	20
DIAGUILA JOSEPH A & IRENE H*	37	48	12	16
DIANICS TIM & PAMELA SAPIENZA	33	48	14	35
DIAZ CYNTHIA & ELIOT SALAZAR*	33	48	14	1
DIAZ STANLEY N & ELENA L*	43	47	13	11
DIAZ-ARIAS ALBERTO & MICHELE	43	47	13	28
DIAZ-ARIAS ALBERTO & MICHELE*	43	47	13	21
DIBBEN S J	19	50	13	20
DIBBEN S J*	19	50	13	16
DICIACCA DONNA J	23	50	11	27
DICK EARL & MARY MARGARET	43	47	13	35
DICK EARL & MARY MARGARET	51	46	12	20
DICK LESLIE & CHERI P Y DAWSON	43	47	13	13, 24
DICK MERLIN & GLYNDA*	49	46	13	14
DICK RUSSELL K & MICHELLE J	17	50	14	12
DICKENSON LISA DAWN*	37	48	12	11
DICKENSON RICHARD & BEVERLY	21	50	12	33, 34
DICKENSON RICHARD & BEVERLY	23	50	11	18
DICKERSON ADAM*	27	49	13	14
DICKERSON BRENT A & KELLY L	15	51	11	29
DICKERSON CHARLES & KIMBERLY	11	51	13	4
DICKERSON GARY R & MONA J*	15	51	11	31
DICKERSON HARMAN & MARION MACE	37	48	12	25
DICKERSON LAWRENCE E III & DOROTHY*	27	49	13	24
DICKERSON RHONDA S & DAVID M	31	49	11	30
DICKES RONALD J & LORI M	25	49	14	32
DICKEY BRIAN D	17	50	14	35
DICKHERBER CHRISTOPHER & KARA E HARRIS*	27	49	13	25
DICKHERBER HAROLD L & AIDA S*	35	48	13	20
DICKINSON ANDREW A & DEBORAH D*	29	49	12	20
DICKINSON EMMA J	15	51	11	30
DICKINSON MARK & SUSAN*	37	48	12	2
DICKINSON PAUL & KRISTEN*	29	49	12	12
DICKINSON WILLIAM & JEAN, TRST*	43	47	13	10, 11
DICKISON JOE N	33	48	14	5
DICKS DONALD L & JOAN*	29	49	12	20
DIDOVICH EMIL J*	37	48	12	12
DIDUR BETTY*	21	50	12	3
DIDUR PAMELA J	21	50	12	33, 34
DIEDERICH BROTHERS LLC	49	46	13	22, 23, 24
DIEDERICH CAROL & CALVIN, TRST	49	46	13	16, 21, 22, 26, 27, 28
DIEDERICH CAROL M	49	46	13	26
DIEDERICH JAMES	49	46	13	15, 21, 22
DIEDERICH JAMES & SHARON	49	46	13	26, 27
DIEDERICH ROBERT & KATHLEEN	49	46	13	23
DIEDERICH STEPHEN W	49	46	13	13
DIEDERICH ZACHARY R & ERIN L	49	46	13	23
DIEFENBACH STEVEN P & MARY L*	35	48	13	29
DIEFFENBACHER MICHAEL & LORA MOORE*	27	49	13	25
DIEKMANN JON & SARAH	43	47	13	17, 20
DIENER JILL & NICHOLAS WIEDEMANN*	35	48	13	29
DIERKER MICHAEL W & SUSAN M	17	50	14	26
DIERKER TIMOTHY J & CECELIA M*	35	48	13	17
DIETIKER CLIFFORD & CIARA	19	50	13	16
DIETIKER CLIFFORD & CIARA*	19	50	13	21
DIETIKER JOHN M	19	50	13	16, 21
DIETIKER KERRY L & ROSETTA L*	19	50	13	21
DIETIKER NATHAN & KRISTEN	19	50	13	16, 21
DIFOXFIRE KATHRYN D*	27	49	13	30
DIGGES CHARLES WILLIAMS, TRST	49	46	13	3
DIGGINS RICHARD N & PAULA E	31	49	11	7
DIGGS JAMES K & BETH A	25	49	14	27
DIGGS LAWRENCE-MARGIE, TRST	45	47	12	21
DIJAK WILLIAM D	21	50	12	13
DILLAMON TONY W & LAURA E	45	47	12	33
DILLARD GEORGE & MARY HOSMER	51	46	12	30
DILLARD JOE G & BETTY L, RT*	35	48	13	33
DILLE JOHN WESLEY*	37	48	12	11
DILLMAN-BUTLER AMIE & CRAIG BUTLER*	25	49	14	17
DILLON KIMBERLY A*	37	48	12	3
DIMITRIOUS JAMES & ELIZABETH MILLER*	37	48	12	16
DIMITROFF THEODORE ROY & SUSAN*	39	48	11	7
DIMOV DIMO*	35	48	13	20
DINGER RONITA A*	29	49	12	35
DININO ANTHONY M & MEGAN N*	29	49	12	11
DINOVO ANDREW P & REBECCA M*	29	49	12	20
DINSMORE MICHAEL T & MARGARET A*	35	48	13	29
DINTER JONATHAN & JAYME*	25	49	14	17
DIPIETRE DENNIS D & SUSAN LEE*	45	47	12	7
DIRKS LONNY & SANDY, TRST*	37	48	12	21
DISTEFANO ROBERT-CYNTHIA, TRST	17	50	14	12
DISTEFANO ROBERT-CYNTHIA, TRST	19	50	13	6, 7
DITTAMORE JEFFREY L	17	50	14	13, 14
DITTMER ROBERT W & KATHRYN Y*	33	48	14	1
DIVINCENZO FRANK	45	47	12	10
DIVINE PHIL & CONNIE	13	51	12	35
DIXON CAITLIN & BRETT*	27	49	13	24
DIXON JAMES W & TINA M*	23	50	11	20
DIXON JOHN WAYNE*	27	49	13	24
DIXON ROBERT B & MELANIE L*	29	49	12	28, 33
DIXON WILLIAM & SALLY*	29	49	12	19, 20
DIXON WILLIAM II & SHANNA HUCKABEY*	33	48	14	1
DIXSON CORRY B & HEATHER N	21	50	12	18
DIXSON MICHAEL R & SHIRLEY R*	37	48	12	14
DIXSON SHANE & DANA	27	49	13	27
DIXSON SHANE & DANA*	27	49	13	27
DJS 2012, FT	23	50	11	22, 23
DKHILI MOHSEN*	37	48	12	3
DMSSLS, RT	45	47	12	19
DNT GROUP LLC	43	47	13	10
DOAK GORDON A, RT & SHERI S RADMAN, RT*	37	48	12	16
DOAK TAYLOR*	33	48	14	1
DOBBINS JEFFREY E*	29	49	12	17
DOBBS EDNA M, FT	45	47	12	30, 31
DOBBS TIMOTHY & JESSICA MORGAN	51	46	12	29
DOBEY RONALD & TARILYN	33	48	14	15
DOBSON WILLIAM & VIOLETA D	19	50	13	8
DODAM JOHN R & GINNY G	37	48	12	36
DODD CARL & JUDY I*	37	48	12	16
DODD JAMES & ANNIE PARKER-DODD*	21	50	12	23
DODD JOHN E*	29	49	12	18
DODD JULIE A*	39	48	11	9
DODD WILL L*	37	48	12	2
DODDS ALAN & KATHRYN SINQUEFIELD	47	47	11	8
DODDS JAMES M & KATHLEEN L*	23	50	11	29
DODGE MARILYN L	27	49	13	14
DODGE PAMELA S*	29	49	12	17
DODGE ZANE S, TRST	39	48	11	20, 21
DODSON JAMES-CLERCY, TRST	51	46	12	26, 35
DODSON MICHAEL J & MARSHA R*	51	46	12	27
DODSON MYKLE A*	29	49	12	8
DODSON SHARON KAY	51	46	12	26
DODSON THOMAS E & JUDITH A*	29	49	12	8
DOERGE WALTER B & ALVERA*	21	50	12	23
DOERHOFF ADAM & ROBERTA RADER	23	50	11	32
DOERR JOHN EDWIN*	37	48	12	12
DOGGETT VALERIE IRENE*	33	48	14	2
DOHM GREGORY H & KIMBERLY J	25	49	14	19
DOLL FRED B & LEZLIE	27	49	13	27
DOLL FRED B & LEZLIE*	27	49	13	27
DOLLAR ROBERT J & CAROLYN M	13	51	12	29, 30, 31
DOLLENS JERRY & FRANCOISE R*	37	48	12	12
DOMAGTOY JANET*	33	48	14	1
DOMETRORCH HOLL & DEREK	33	48	14	16, 21
DOMETRORCH WILLIAM B & SHELLY J	33	48	14	5, 8
DONAHUE DIANE R*	37	48	12	21
DONAHUE HAROLD J	33	48	14	10
DONALDSON BETTIE JO*	15	51	11	33
DONELON JOHN J*	37	48	12	10
DONLEY ALEX J & MEGAN C PETTEGREW-DONLEY*	37	48	12	12
DONLEY BENARD L*	29	49	12	17
DONLEY SHARON A, RT	51	46	12	5
DONNELL KIMBERLY A*	37	48	12	2
DONNELLY JOHN*	27	49	13	24
DONNELLY JULIE A & THOMAS LATA*	25	49	14	36
DONNELLY MATTHEW G & BAHAR S*	33	48	14	22
DONNELLY MATTHEW G & BAHAR S*	43	47	13	8
DONNELLY, FT AGREEMENT	51	46	12	29
DONOFRIO STEVE	19	50	13	19
DONOHO AARON LANE*	37	48	12	16
DONOHUE MICHAEL J & LINDA J*	27	49	13	30, 31
DONOVAN DAVID L & DEBORAH J*	37	48	12	11
DONOVAN DOLORES G*	27	49	13	27
DONOVAN GEORGE-EDLYN, TRST*	23	50	11	6, 7
DONOVAN JEREMY & TABETHA	13	51	12	34
DOOLADY KURT DAVID*	37	48	12	2
DOOLADY TROY P & MICHELE D*	37	48	12	14
DOOLEY AUSTIN P & ANNA M*	37	48	12	11
DOOLEY KEVIN & JUDY	49	46	13	26
DOOLING DARYL E & JANICE F THOMPSON*	51	46	12	8
DORAN REBECCA*	37	48	12	11
DORMAN FLOYD & NOLA	19	50	13	36
DORMAN JANET A*	33	48	14	2
DORMAN LORI A & AMBER D SERVEY*	35	48	13	29
DORR CHRISTOPHER R & HILARY R	29	49	12	27
DORR CHRISTOPHER R & HILARY R*	45	47	12	32
DORR GARY E & SANDRA S	15	51	11	29
DORR PAUL M & LINDSAY G	43	47	13	23
DORR PAUL M & LINDSAY G*	43	47	13	22
DORRELL CAROLYN L, RT*	27	49	13	29
DORSEY JASON*	37	48	12	21
DORSEY JOHN & KATHLEEN*	37	48	12	3
DORSEY, FT*	33	48	14	23
DOSS ARTHUR E & LEIGH E, RT*	13	51	12	5
DOTHAGE COURTNEY & KAREN BACKES-DOTHAGE*	51	46	12	11
DOTHAGE KEITH E	11	51	13	36
DOTHAGE L BERNARD & JUDITH ANN	43	47	13	15
DOTHAGE LAWRENCE B & BERNARD S	43	47	13	15
DOTSON JOHN R & MARSHA L	21	50	12	2
DOTSON MATTHEW T & LAURA A	11	51	13	14
DOTSON TIMOTHY C	13	51	12	33
DOTSON TIMOTHY C & ERICA D	13	51	12	29
DOTSON TIMOTHY C & ERICA D*	13	51	12	28
DOUBET RIC*	13	51	12	28
DOUBET RICK R & JEAN E CORAM*	43	47	13	2
DOUBLE D DVPMT INC*	27	49	13	24
DOUBLE S LLC	19	50	13	23
DOUCE PHILIP E & DEBBIE	27	49	13	22
DOUCE WILLIAM F & ILENE E, RT	27	49	13	21, 22
DOUG SPELLMAN LLC*	35	48	13	17, 20
DOUGAN JOHN & PATRICIA L*	51	46	12	9
DOUGHERTY PATRICK T & RITA K	35	48	13	7
DOUGLAS CHRIS & RICHELLE	23	50	11	15, 28
DOUGLAS CRAIG ALLEN	17	50	14	14, 23
DOUGLAS CRAIG ALLEN*	17	50	14	23
DOUGLAS DELTON T	33	48	14	11, 12, 13
DOUGLAS LARRY D & RUTH A U/T/A	13	51	12	29, 32, 33
DOUGLAS LARRY D & RUTH A, TRSTS	21	50	12	16, 17, 20, 21, 28
DOUGLAS LARRY D & RUTH A, TRSTS	23	50	11	28, 29
DOUGLAS LARRY D & RUTH A, TRSTS & DOUBLE D SEEDS	23	50	11	21
DOUGLAS LARRY D & RUTH A, TRSTS*	13	51	12	33
DOUGLAS POINTE INC	23	50	11	19
DOUGLAS R L JR & DELTON T	33	48	14	11, 12
DOUGLAS ROBERT E & PAMELA R	19	50	13	28, 33
DOUGLAS ROY L JR & BRENDA I	33	48	14	11
DOUGLAS SEAN & MARCY*	37	48	12	3
DOUGLAS TROY A & CARA	17	50	14	10, 15, 23
DOUGLAS TROY A & CARA*	17	50	14	23
DOUGLASS BETTE HEIDMAN, TRST	43	47	13	17
DOUGLASS BETTINA L	43	47	13	8
DOUGLASS BRUCE A & MARY W LAMAR	25	49	14	15, 22
DOUGLASS JOSEPH	27	49	13	26
DOUGLASS LOIS	35	48	13	4
DOUGLASS MARY ELOISE*	35	48	13	4
DOUGLASS THOMAS M, FT	43	47	13	7, 8
DOUGLASS, FT	43	47	13	8
DOW PAUL H*	27	49	13	24
DOWD DELWIN R & CHERYL D, TRS*	55	45	12	23
DOWD MARK & KARLA, FT	55	45	12	23
DOWD MARK A & DELWIN R DOWD*	55	45	12	23
DOWD MARK AL & KARLA A	55	45	12	23
DOWDEN DANIEL D & MARGARET A*	33	48	14	9
DOWELL DAVID E & TAMMY Y	17	50	14	1, 12
DOWELL JASON L & MALISSA S	13	51	12	25
DOWELL KIM M & MYONG AE*	27	49	13	14
DOWELL LONNIE R	13	51	12	25
DOWELL LONNIE R & LINDA M	13	51	12	25
DOWELL SHARON L*	29	49	12	3
DOWLER JAMESON R & MELISSA D*	27	49	13	12, 13
DOWNEY NORMA S & RICHARD & CINDY HARMON*	53	46	11	18
DOWNING DANIEL L	55	45	12	2
DOWNING THOMAS & PAMELA J	39	48	11	18
DOWNING THOMAS & PAMELA*	37	48	12	3
DOWNS JAMES J & SUZANNE L*	43	47	13	11
DOWNS TRACIE K & JOHN E*	37	48	12	2
DOYLE CAROLYN D, RT*	33	48	14	1
DOYLE JAMES C & SALLY A*	27	49	13	30
DOYLE SCOTT T & WENDY J MORGAN	19	50	13	22
DOYLE WYATT J & RACHEL E*	25	49	14	36
DRAGE JOHN & AMY L*	35	48	13	20
DRAKE DONALD A	17	50	14	26
DRAKE JEFFREY R & MERILYNN W	27	49	13	10
DRAKE JOAN M*	33	48	14	13
DRAKE MAUPIN LLC	25	49	14	20
DRAKE MAUPIN LLC	31	49	11	8, 9, 16, 17
DRAKE MAUPIN LLC	37	48	12	21, 22
DRAKE MAUPIN LLC*	37	48	12	22
DRANE DANNY & DEBBIE*	19	50	13	5
DRANE EDWARD J & STACY A*	25	49	14	12

Boone County Owner Index

NAME	PG	T	R	SEC
DRANE FAMILY, RT	25	49	14	12, 13
DRANE JOHN & KASSIE SPIRE*	43	47	13	14
DRANE NINA L, RT	17	50	14	21, 22
DRAPEAU GEORGE R*	27	49	13	14
DREIER ERIC & LORRY FAMILY, RT*	35	48	13	27, 28
DREIER NANCY E*	35	48	13	20
DREILING TERESA & MARCUS FORBES'	35	48	13	29
DRENNAN MARIE ILENE GUFFEY*	37	48	12	3
DRESBACH RUSSELL IVAN*	27	49	13	12
DRESNER STEVEN & LISA A K, TRS*	55	45	12	13
DRESSEL WALTER JR & MARY SLOAN	21	50	12	25, 36
DRESSER THOMAS & MARY DOHRMANN	11	51	13	16, 17
DRESSLER JORDAN M & KATHLEEN V*	17	50	14	27
DREW JEFFREY A & ANNETTA A*	29	49	12	20
DREWING GARY R II	27	49	13	8
DREWING GARY R II, TRST	27	49	13	17, 20
DREWING GARY R II, TRST*	27	49	13	20
DREWING GRANT R, TRST*	43	47	13	3, 4, 9
DREWING VIRGINIA H, TRST	27	49	13	29
DREWS KEVIN W & SAMANTHA YOUNG'	29	49	12	23
DRG & NGG, RT	27	49	13	13
DRISKILL CINDY LOU	21	50	12	34
DRISKILL CINDY LOU	23	50	11	31
DRISKILL MARTIN R & CINDY L*	21	50	12	34
DRISKILL ROBERT L & KARLA K & KEVIN W NICHOLS*	31	49	11	8
DROBNEY RONALD & CAROL	47	47	11	17
DROUIN STEPHANIE L (WINSCOTT)	17	50	14	3
DRUMMOND SCOTT T & SANDY S	21	50	12	2
DRURY FAMILY, RT*	43	47	13	23, 24
DRYDALE ROBERT W & MARY*	27	49	13	13
DRYDEN GILBERT, RT	47	47	11	22
DRYMALSKI MARK W & AMANDA*	37	48	12	21
DRYSDALE JOHN & CARA	27	49	13	28
DRYSDALE JOHN & CARA*	33	48	14	2
DS MORGAN LLC*	29	49	12	19
DTS INV PPTYS LLC*	37	48	12	3
DUAN DONGSHENG & YONGPING YUE, TRST	49	46	13	26
DUBES CLINT T & ANDREA J*	15	51	11	20, 29
DUBES CLINTON T & ANDREA J*	15	51	11	10
DUBES ERNEST R & KATHLEEN A	15	51	11	9
DUBINSKI JOEL R & KELLYE K*	35	48	13	20
DUCHARME CHARLES BUTLER	49	46	13	1
DUCHARME CLAIRE M	51	46	12	36
DUCHARME JEROME C & DEBORAH M*	43	47	13	14
DUCKWORTH JUSTIN C & CALLIE C	45	47	12	27
DUCKWORTH SHAWN C & LESLIE M	49	46	13	25
DUDLEY AARON J*	37	48	12	21
DUDLEY B SCOTT	27	49	13	30
DUDLEY BRIAN SCOTT & ROSA LEE	27	49	13	30
DUDLEY JAMES LEE	45	47	12	13
DUDLEY JAMES LEE	47	47	11	18
DUDLEY JENNIFER JILL*	35	48	13	20
DUDLEY KEVIN P*	35	48	13	4
DUDLEY ROBERT-WINONA, TRST	25	49	14	20, 29
DUDLEY SCOTT M & SUZANNE L*	43	47	13	4
DUERMEYER DEBORAH D, TRST*	35	48	13	17, 20
DUERMEYER DEBORAH D, TRST*	37	48	12	21
DUEWELL MARK E & RHONDA L*	51	46	12	8
DUFF DAVID & EDNA	39	48	11	32
DUFF DEITER J & AMEE M*	43	47	13	25, 26
DUFFIELD ROGER	17	50	14	1
DUFUR BRETT R*	33	48	15	1
DUGGER RICHARD S & GAYLIA T*	29	49	12	17
DUKER RUSSELL & ANNETTE*	27	49	13	24
DUKER RUSSELL & ANNETTE*	35	48	13	8
DUKER RUSSELL & ANNETTE*	39	48	11	6
DULANEY DEBRA & ERIC MCKENZIE	29	49	12	5
DULLE JONITA*	33	48	14	1
DULLE STEPHEN M & DIANE W*	45	47	12	20
DULLE, FT*	45	47	12	20
DUMAS JUSTIN A & ASHLEY*	29	49	12	18
DUNBAR MAUREEN E*	37	48	12	2
DUNCAN AARON B & RONA B*	33	48	14	1
DUNCAN ADAM C & CAROL J	13	51	12	34
DUNCAN ANGELA M*	35	48	13	20
DUNCAN CAROL J	13	51	12	34
DUNCAN DANIEL & TANYA	19	50	13	31
DUNCAN DAVID L & LORETTA*	33	48	14	1
DUNCAN DRUE W & ELIZABETH	43	47	13	17
DUNCAN EARL A & JO ANN	43	47	13	26, 27, 35
DUNCAN EARL A & JO ANN*	43	47	13	34
DUNCAN NANCY & MICHAEL LOZINSKI*	27	49	13	11
DUNCAN ROBERT D & VICKI K*	29	49	12	10
DUNCAN ROGER L & EARLEEN	33	48	14	22, 23
DUNCAN TRACY G & ROB A	29	49	12	3
DUNCAN VERNON M & ROCHELLE L*	51	46	12	17
DUNIVENT LORRIE R & JESSE K*	37	48	12	11
DUNKIN DAVID A & SUSAN M, RT	43	47	13	24
DUNKIN DAVID A & SUSAN M, RT*	43	47	13	11
DUNLAP BRENDA*	37	48	12	3
DUNLAP JOHN M & AMBER L	51	46	12	30
DUNLAP MARIAH A*	27	49	13	24
DUNN CARL W & MARLENE L	13	51	12	15
DUNN CHET A & MINNA L*	51	46	12	7
DUNN CRAIG A & LYNDSEY B*	43	47	13	2
DUNN ELIZABETH L*	45	47	12	4
DUNN JOSH & JENNIFER	13	51	12	22
DUNN WILLIAM T & MINDY L*	35	48	13	17
DUNNE BRENDA K, TRST*	29	49	12	26
DUNSEITH LEOLA M*	29	49	12	14
DUPIN JOSEPH & HEIDI*	29	49	12	13
DUPRE JAMES E	29	49	12	6
DUPREE ADAM*	39	48	11	9
DUPREE DANIELA*	37	48	12	16
DUPREE STEPHANIE L & STEVEN L*	27	49	13	1
DURAN CARRIE L	39	48	11	17
DURAN MAURICIO R*	29	49	12	10
DURANT SHAWN L & CARRIE A*	23	50	11	5
DURBIN NATALIE & MATTHEW*	51	46	12	4
DUREN HEATHER & JEFFREY STUBBS	47	47	11	6
DUREN STEVEN J & DEBORAH A	47	47	11	6
DUREN STEVEN J & DEBORAH A*	37	48	12	25
DURHAM DARREL R & RHONDA L*	43	47	13	25, 26
DURHAM JOSEPH B & SHELBY K*	29	49	12	14
DURHAM NANCY*	27	49	13	26
DURHAM RICHARD*	27	49	13	24, 26
DURHAM TERRY D	49	46	13	36
DURHAM TERRY D	51	46	12	31
DURK FARM, TRST	31	49	11	9
DURK JAMES B	31	49	11	9
DURK JERALD K & CYNTHIA L	33	48	14	10
DURK KEITH & WENDY*	29	49	12	10
DURK LESLIE JR & SHIRLEY J*	21	50	12	23
DURK RICHARD O & BONNIE A*	21	50	12	23
DURRAN MICHAEL J & JODI L*	29	49	12	26
DURRANT MARK & LESLIE*	27	49	13	31
DURR-WOOD KIM A*	37	48	12	12
DURWARD LORNE K & ANDREA M*	33	48	14	9, 16
DUSTIN K BLY INVS LLC*	43	47	13	9
DUTCHER CANDACE*	39	48	11	6
DUTTON JANET A*	35	48	13	29
DUTTON RICHARD H & KAREN E, FT*	21	50	12	16
DUVALL CLIFTON E & FRANCES G*	49	46	13	26
DUVE JUSTIN & CHERYL*	29	49	12	11
DUVE THOMAS & DONNA	19	50	13	15
DUVE THOMAS & DONNA*	19	50	13	15
DUZAN KENNETH R JR & BECKY K	39	48	11	18
DWEIK MAJED & CATHY	35	48	13	29, 32
DWYER CHRISTOPHER W & MAXINE M	19	50	13	13
DWYER CHRISTOPHER W & MAXINE M	23	50	11	18
DWYER DAVID E & ELEANOR K, FT	33	48	14	10
DWYER DEVIN & JOSEPHINE*	37	48	12	3
DWYER JOHN P & KATHRYN J*	37	48	12	21
DWYER JUDITH SMITH*	43	47	13	1
DYE JOHN JR*	37	48	12	3
DYE MARILYN KAY	13	51	12	23
DYE MATTHEW A & KOURTNEY M*	29	49	12	35
DYE ROBERT H & MARILYN K	19	50	13	11, 14
DYE ROSALEE K & BURTON A*	37	48	12	16, 21
DYER GREG & JOAN, TRST	43	47	13	28
DYER STEVEN M & JANET A	51	46	12	24, 25
DYHOUSE JAMES*	35	48	13	4
DYKES RACHEL JANE	33	48	14	24
DYKSTRA MACHELLE*	27	49	13	35

E

E DAVID SCOTT MEDICAL SERVICES INC	29	49	12	9
E K D PPTYS V LLC	39	48	11	7, 8
EADS JACK W & EVELYN K	33	48	14	8, 17, 18
EADS JACK W & EVELYN K*	33	48	14	7
EADS JERROLD	31	49	11	27
EADS KAYLA MILLER & TYLER MILLER EADS*	29	49	12	17
EADS ROBIN DEAN & TAMMI LEE*	19	50	13	10
EAGEN HANNAH	19	50	13	13
EAGEN HANNAH*	19	50	13	13
EAGEN MICHAEL R & MARY K*	29	49	12	18
EAGLE DORIS*	43	47	13	10
EAGLE JOSEPH ALAN & KELLY*	43	47	13	10
EAGLE QUALITY PPTYS LLC*	37	48	12	30, 31
EAGON SARAH & JAMES*	51	46	12	9, 10
EAKER DAVID A & JULIE F*	27	49	13	25
EALEY LINDA J*	35	48	13	20
EALEY RAY & ROBIN RUST*	27	49	13	31
EAMES ROBERT W JR & DOLORES C*	55	45	12	14
EARHART JAMES J & BETH WATERS-EARHART	21	50	12	36
EARL FRANKLIN L*	17	50	14	24, 25
EARLE NOAH & JENNIFER COLLANTES*	23	50	11	29
EARLEYWINE EHREN & LISA*	43	47	13	24
EARLY BRIDGET P	43	47	13	25, 26
EARLY GREGORY W & CHRISTINE M	33	48	14	26, 27
EASLEY ALAN E	37	48	12	13
EASLEY ALAN E, TRST	37	48	12	24
EASLEY ALAN E, TRST & VIRGINIA EASLEY DEMARCE	37	48	12	32
EASLEY CHRISTOPHER P & JO CAROL	39	48	11	31, 32
EASLEY GLENN E & MARY C	49	46	13	3
EASLEY GREGORY ALAN & JAMIE L	37	48	12	24
EASLEY HOWARD P & SHARON KAY*	37	48	12	21
EASLEY SAMUEL & ANGELA*	51	46	12	7
EASLEY SAMUEL M*	35	48	13	29
EASLEY THOMAS N JR*	53	46	11	7
EASLEY, TRST	45	47	12	29
EAST CAMPUS HISTORIC PPTYS LLC*	35	48	13	20
EAST MARK J	27	49	13	15
EAST MEETS WEST LLC*	37	48	12	12
EASTER PAULA JEAN*	37	48	12	10
EASTER SHARON H	55	45	12	23, 26
EASTERDAY MARY C*	43	47	13	10
EASTON DAVID W & CARYL J*	37	48	12	27
EASTON RANDY & ANGELA*	35	48	13	29
EASTON RANDY L*	33	48	14	1
EASTSIDE CHURCH OF CHRIST BUILDING CORP*	37	48	12	33
EASTSIDE RENTALS LLC*	37	48	12	16
EASTVIEW PPTYS LLC*	37	48	12	12
EATON BRADLEY*	19	50	13	10
EATON LOWELL S & KIMBERLY D & JUDD PRICE	17	50	14	22
EATON MICHAEL E & LISA A*	35	48	13	20
EATON SCOTT	19	50	13	20
EATON SCOTT & KIMBERLY*	19	50	13	20
EATON WILLIAM L & SUSAN K	17	50	14	10
EAVES SHAWN & CHARLOTTE*	27	49	13	26
EBERHARD DALE & MARY MARTHA	35	48	13	6
EBERHARD NATALIE R & MICHAEL J	31	49	11	4
EBERS JILL NICOLE & STEVEN D*	37	48	12	21
EBERT JARED & ANNIE, FT	21	50	12	27
EBERT RONALD J & MARY E, TRS*	43	47	13	4
EBERT VICTORIA, TRST	19	50	13	5
EBERT VICTORIA, TRST*	19	50	13	6
EBERWEIN LINDA L & ERIN LEE CATRON & JENNIFER LYNN*	37	48	12	16
ECHELMEIER JEFFREY T & ANN M	43	47	13	3, 4
ECHELMEYER TIMOTHY L & MESCAL M*	23	50	11	33
ECHOLS KATHY R	47	47	11	19
ECKERLE ROBERT M & TERRI L*	33	48	14	2
ECKHOFF NATHAN T & JACQUELINE D	25	49	14	22, 27
ECKHOFF WILLIAM D	39	48	11	21, 28
ECKLES WILLIAM & SCOTT HOUIN*	37	48	12	21
ECKLEY MICHAEL & J CELINE LABOILE*	35	48	13	20
EDDENS JAMES G & SYLVIA*	9	51	14	23
EDDY JOE D & KELLY R	33	48	14	4
EDGAR DOUGLAS*	35	48	13	18, 19
EDGAR SCOTT E & ALLISON H*	27	49	13	25
EDGAR VIRGINIA ANN & RICHARD	31	49	11	27
EDGEWATER CONDOMINIUM ASSOC INC*	37	48	12	3
EDGEWATER CONDOMINIUMS HOME OWNERS*	37	48	12	3
EDGEWATER CONDOMINIUMS II HOME OWNERS*	37	48	12	3
EDGEWATER HOMES ASSOC OF BOONE CO*	37	48	12	3
EDGEWATER/WATER'S EDGE RECREATIONAL ASSOC*	37	48	12	3
EDGINGTON BOBBIE & SANDRA*	27	49	13	28
EDGINGTON DEANNA J*	29	49	12	17
EDIE LARRY ALAN & CYNTHIA A	29	49	12	10
EDINGTON GREGORY P & CHERYL V*	37	48	12	25
EDMISTON MARTIN D SR & MARY JO*	43	47	13	5
EDMONSON JEMESE LACHEL & KENNETH WILLIAM DREWERY II	19	50	13	26
EDMONSON JEMESE LACHEL & KENNETH WILLIAM DREWERY II*	19	50	13	25
EDS & SAM FAMILY, RT	33	48	15	1
EDUCATIONAL MEDIA FDN	15	51	11	32
EDWARDS CHARLES	29	49	12	20
EDWARDS DARRYL*	35	48	13	20
EDWARDS DIANA*	9	51	14	25
EDWARDS HARVEY L & THERESA A	23	50	11	6
EDWARDS JEFFREY A & KIMBERLY T*	27	49	13	24
EDWARDS JOYCE A	33	48	14	5
EDWARDS JOYCE A, TRST	33	48	14	5, 8
EDWARDS LUCAS TIMOTHY*	29	49	12	11
EDWARDS MARITN & REBECCA*	51	46	12	17
EDWARDS RITA J, RT*	35	48	13	20
EDWARDS ROBERT R	45	47	12	33
EDWARDS RON & TAMMY M*	37	48	12	2
EDWARDS SAMUEL W & JOSSELIN P*	37	48	12	3
EERKENS JOZEF W & ELSE G, RT*	33	48	14	11
EGBERT JOHNNIE L*	37	48	12	11
EGE ROBERT FREDERICK & DEANN	27	49	13	5
EGE ROBERT FREDERICK & DEANN*	27	49	13	5
EGGEMEYER KYLE*	27	49	13	27
EGGERDING CAROL J, TRST	19	50	13	31
EGGERDING CAROL J, TRST*	43	47	13	24
EGHAREVBA FRIDAY & MORAYO ALIYU'	37	48	12	21
EHLER BRANDON S & DANIELLE M HARBOUR*	29	49	12	9
EHLER HAROLD RAY & LINDA KAY*	25	49	14	23, 26
EHLER KENNETH E*	27	49	13	1
EHLMANN DAVID A & KATHERINE M*	33	48	14	5
EHLMANN GERALD M & PATRICIA A*	29	49	12	10
EHRET ETIEN E & RUTH M*	29	49	12	11
EHRHARDT GARY JOHN*	35	48	13	29
EHRHARDT KATHLEEN L	39	48	11	18
EHTINGTON BETTY ANNE	23	50	11	6
EIBEL DONNA L	17	50	14	25
EIBEL EDWARD*	17	50	14	25
EIBERGER PETER J R & RACHEL M*	33	48	14	22
EICKHOFF RHONDA	29	49	12	14
EICKHOFF RHONDA & JOHN H JR	29	49	12	14
EIDSON CHRISTOPHER R & LAURA S*	37	48	12	12
EIKEL PAUL & ELIZABETH*	15	51	11	29
EINSIEDEL PAUL A & JULIE A*	11	51	13	11, 14
EINSPAHR CONST INC*	37	48	12	16
EISLEBEN JOEL D & LAUREN E*	35	48	13	20
EK RENTALS LLC*	35	48	13	29
EK SAROEUN*	29	49	12	20
ELAM MARK F*	27	49	13	22
ELAM MARY JUDITH*	37	48	12	3
ELBERT ISABELLA*	29	49	12	19
ELBURI ABDELMUNSIF H	27	49	13	25
ELBURI ABDELMUNSIF H & REFAAT MEFRAKIS*	43	47	13	10
ELDER FAMILY, RT	43	47	13	36
ELDER FAMILY, RT	45	47	12	31
ELDER FAMILY, RT	49	46	13	1
ELDER HAROLD R & CAROLYN S*	27	49	13	24
ELDER JACOB H & TRISHAY J*	37	48	12	11
ELDER JOYCE M*	19	50	13	1
ELDER REGINA R*	29	49	12	27
ELDREDGE GAIL S*	33	48	14	1
ELDRIDGE DEBRA D*	19	50	13	15
ELEVEN-ELEVEN PPTYS LLC*	35	48	13	20
ELFRINK JEFF M & GRACE A*	27	49	13	11
ELIAS & ELIAS LLC*	35	48	13	20
ELIAS H CHARLES, TRST*	37	48	12	16
ELIAS KENNETH S & PAMELA K*	27	49	13	24
ELIAS PAULA A & KEN LEIJA	27	49	13	33
ELIAS VICTORIA	33	48	14	8
ELKIN LAUREN A & KOREY D*	27	49	13	11
ELKIN SHERRY E	23	50	11	18
EL-KURBU MUSTAFA	23	50	11	31
ELLEBRACHT BRADLEY J & ANN K*	37	48	12	2
ELLEDGE SUSAN R, TR	35	48	13	4, 5
ELLER JEFFREY C & KRISTEN M*	55	45	12	24
ELLES BARTON*	27	49	13	14
ELLETSON DALE & STEPHANIE, FT*	35	48	13	27, 28
ELLIFRIT K PAUL & LAURA R, RT	47	47	11	15
ELLINGTON RICKY R & TAMA L*	19	50	13	11
ELLIOT MICHAEL & JENNIFER*	45	47	12	33
ELLIOTT BILLY R & REGINA*	21	50	12	7
ELLIOTT DONALD & CAROLE BRITTON*	51	46	12	22
ELLIOTT HOLLIE & DANE LAND*	33	48	14	1
ELLIOTT JAMES R & REBECCA A*	35	48	13	20
ELLIOTT JODY T & ELENA K*	29	49	12	9
ELLIOTT LARRY O & BARBARA K*	43	47	13	5
ELLIOTT LEE & NANCY*	33	48	14	13
ELLIOTT MICHAEL N*	27	49	13	30
ELLIOTT PARTICIA J*	37	48	12	12
ELLIOTT SHERRY L*	27	49	13	25
ELLIOTT THOMAS A & CHERYL L*	35	48	13	28
ELLIOTT-NICHOLS AMANDA & HOWARD VINCENT NICHOLS JR*	27	49	13	24
ELLIS BILL G & MARILYN K	19	50	13	31

Boone County Owner Index

NAME	PG	T	R	SEC
ELLIS ERIC & ANITA*	43	47	13	13
ELLIS JEROD & LOQUITA*	33	48	14	2
ELLIS KEVIN & LORI*	17	50	14	25
ELLIS KEVIN D & LORI L (WADE)	19	50	13	31
ELLIS MICHAEL J & ANITA	47	47	11	6
ELLISON GORDON O JR & DENISE*	43	47	13	10
ELLISON HARRY*	43	47	13	27
ELLISON JOSEPH A & BETH M	43	47	13	27
ELLISON PATRICIA L*	27	49	13	11
ELLISON WILLIAM E & OPAL M	21	50	12	27
ELLSASSER JAMES C & MARILYN A	33	48	14	6
ELMORE RANDALL E & GYLA G*	33	48	14	1
ELMORE STUART H & BARBARA M, RT	47	47	11	22
ELRAI MOHAMED & FATMA*	37	48	12	21
ELSASSER SHERRI	33	48	14	16
ELSTUN JAMES E & PEGGY J*	35	48	13	29
ELVERT MICHAEL & NANCY*	37	48	12	12
ELWOOD DORENE A*	29	49	12	16
EMANUEL KANE CHRISTOPHER*	51	46	12	22
EMBREE DEBRA J*	13	51	12	5
EMBREE DONALD M & HELEN M	11	51	13	2
EMBREE JEREMY*	21	50	12	6
EMBREE PAUL & ALEXANDRA*	35	48	13	8, 17
EMBRY RICHARD E	33	48	14	16
EMC REAL ESTATE LLC*	35	48	13	20, 29
EMC REAL ESTATE LLC*	37	48	12	11
EMC REAL ESTATE LLC*	43	47	13	1, 9
EMERSON DOUGLAS & MICHELLE WISDOM*	27	49	13	25
EMERSON ROBERT & BRENDA NICOLAY	19	50	13	34
EMERY DONALD K & MARY E*	37	48	12	16
EMERY DONALD K & MARY E*	43	47	13	2
EMERY GLENN R & BARBARA C	23	50	11	22
EMERY JOHN & MARY HENDRICKSON*	37	48	12	23
EMFINGER LANNIE W & CAROL A	47	47	11	16
EMIG BRUCE O & PHEBE LAMAR-EMIG	45	47	12	9
EMPIRE INVESTORS #1 LLC*	37	48	12	12
EMPTY NEST, TRST DIANE HEUER & NINA ENSLEY	11	51	13	11, 14
ENCISO MOISES & CONSUELO UGARTE-FAUDOA	45	47	12	21
ENDECOTT RONALD R & MARCIA S*	37	48	12	3
ENDICOTT JACK D & MARY M, TRST	43	47	13	13
ENDLEY JOHN W JR & PEGGY J, RT*	37	48	12	3
ENFIELD DWIGHT C & MARY L, RT*	37	48	12	12
ENG PATRICK & MARY DEL ENG, FT	27	49	13	11
ENG PATRICK J & MATTHEW A PERRY*	49	46	13	26
ENGEL CLYDE A & SANDRA K*	35	48	13	20
ENGEL SPENCER & JANELLE O'BANNON	45	47	12	10
ENGLAND CAMERON*	33	48	14	2
ENGLAND DONALD RAY & ROSA MARIE*	37	48	12	21
ENGLAND MELISSA D & SHAD A*	23	50	11	9
ENGLAND MICHAEL T*	15	51	11	32
ENGLEHART NEAL F & DEBBIE A*	51	46	12	8
ENGLEWOOD COMMUNITY CLUB*	47	47	11	29
ENGLISH APRIL L (ROOF)*	43	47	13	9
ENGLISH RICHARD A & JUDITH A*	37	48	12	33
ENGLISH RICHARD A & JUDITH A*	45	47	12	4
ENGLISH ROY A & ICEL M, RT*	35	48	13	6
ENIADE JANET A & ELIAS*	27	49	13	24
ENLOE ROBERT J & MARY L*	37	48	12	3
ENNENBACH JOHN W & HEIDI R*	21	50	12	2, 3
ENNIS GARY & KATHLEEN, TRSTS	43	47	13	20
ENNIS GARY & KATHLEEN, TRSTS*	37	48	12	21
ENNIS KRAIG NELSON*	37	48	12	10
ENOCHS BETSY ALIFAIR*	33	48	14	2
ENOCHS CHARLES M	19	50	13	27
ENOCHS DRAKE ROBERT	27	49	13	5
ENOCHS JOSHUA W*	49	46	13	26
ENOCHS LAURETTA S	33	48	14	2
ENOCHS LAURETTA S*	33	48	14	2
ENOCHS SALLY J & WILLIAM R	17	50	14	34
ENOCHS SALLY J & WILLIAM R*	17	50	14	34
ENOCHS TARA & DEREK WILLIAMS*	33	48	14	12
ENOCHS WESTON ALLEN & SARA BESS ENOCHS(SCHLOMANN)	51	46	12	19
ENOCHS WILLIAM R & SALLY J	17	50	14	34
ENOCHS WILLIAM R & SALLY J*	17	50	14	34
ENRICH INVS LLC*	27	49	13	25
ENRICH PPTYS LLC*	27	49	13	24
ENRIGHT CYNTHIA K & KELLY P*	29	49	12	9
ENRIGHT JOSEPH J & AMBER L*	37	48	12	2
ENRIGHT KELLY C & JENNIFER J*	29	49	12	11
ENRIQUEZ ELIZABETH L	29	49	12	6
ENSOR ALLAN D & TAMERA H	31	49	11	6, 7
ENTRUST GROUP INC*	37	48	12	16
EPECUS HOMES LLC*	27	49	13	24
EPPERSON ARLIN F & MARY L, RT*	37	48	12	10
EPPERSON KENNETH D & VELMA SHARON, RT JT, TRST*	37	48	12	12
EPPERSON MICHAEL R*	29	49	12	11
EPPERSON REGAN*	27	49	13	25
EPPERSON TONY & MARY*	29	49	12	19, 20
EPPERSON VICKY & ORA L*	27	49	13	22
EPPINGER DAVID P & SANDRA*	15	51	11	31
EPPS DAVID C & BONNIE J, RT*	35	48	13	34
EPPY TARA E	51	46	12	30
ERBSCHLOE ERNEST L & SHIRLEY A*	37	48	12	28
ERGANIAN ROSEMARY, RT	25	49	14	29
ERICKSEN BENJAMIN & SAVANNAH*	27	49	13	25
ERICKSON DOUGLAS J & TERRI L	17	50	14	12
ERICKSON FRED H & SALLY R*	21	50	12	7, 8
ERICKSON GEORGE D & SUZANNE C*	43	47	13	5
ERICKSON NAN BAXTER, RT*	27	49	13	24
ERICKSON NAN BAXTER, RT*	37	48	12	10
ERICKSON PATRICIA A & JEFFREY P*	27	49	13	12
ERICKSON RAYMOND & CHERIE*	21	50	12	18
ERICKSON REBECCA, TRST*	51	46	12	24
ERICKSON SEAN E	27	49	13	22
ERICKSON, FT	13	51	12	1
ERICKSON, FT*	15	51	11	6
ERION GALE-LEIGH, TRST*	25	49	14	36
ERION GALE-LEIGH, TRST*	27	49	13	19
ERLACKER NICHOLAS*	27	49	13	12
ERNST JEFFREY S & TAYLOR N*	35	48	13	20
ERNST JOHN & ASHLEY	19	50	13	32
ERNST JOHN & ASHLEY	27	49	13	5, 6
ERNST JOHN & ASHLEY R	19	50	13	32
ERNST JOHN & ASHLEY R	27	49	13	5
ESANGBEDO OMONSEIGHO & CLAY D TALTON JR*	27	49	13	24
ESAU ERICA & HENRY*	37	48	12	11
ESAU HENRY & ERICA	29	49	12	7
ESAU HENRY & ERICA*	37	48	12	21
ESBECK CARL H & KATHIE J, TRST*	35	48	13	27, 28
ESCH PEGGY L	49	46	13	24
ESCOBAR MICHELLE & ROBERTO ESCOBAR CORTES*	29	49	12	19, 20
ESEBUA MAGDA	15	51	11	20
ESKEW CHARLES A & PEGGY L	19	50	13	3, 4
ESKEW CHARLES A & PEGGY L*	19	50	13	15
ESKEW CHARLIE E & HOLLY J*	19	50	13	15
ESKEW CINDY A & ROBERT*	27	49	13	22
ESKEW JESSE & MARY*	19	50	13	16
ESKEW LINDA J*	19	50	13	15
ESKRIDGE BERNARD & ERIN*	43	47	13	23, 26
ESS PPTYS LLC*	29	49	12	19
ESSER KEITH A & JANICE M BROWN	23	50	11	4
ESTABROOKS BARRY A & LAURA A*	33	48	14	10
ESTABROOKS FRANK H JR & JULIE M	39	48	11	33
ESTAL LARRY & LADONNA	51	46	12	34
ESTAR MAIRE B*	35	48	13	29
ESTERLY JOHN ROBERT*	37	48	12	2
ESTES EXPRESS LINES*	39	48	11	7
ESTES JAMES R & SARA S*	27	49	13	24
ESTES JEFFREY W & LEEA J ESTES	51	46	12	17
ESTES LARRY & SERENA*	35	48	13	27
ESTES LAURA M*	35	48	13	20
ESTES RONALD D*	29	49	12	20
ESTRADA LAURENCE & JESSICA*	29	49	12	5
ETHINGTON REID & BETTY A*	21	50	12	10
EUBANK TIMOTHY DREW*	21	50	12	15
EUDALY BRIAN & LISA, TRST*	37	48	12	15
EVANOFF CHRISTA D*	29	49	12	11
EVANOSKI GERALD & CINDY M*	15	51	11	31
EVANS AMY M & CHRISTOPHER D*	35	48	13	20
EVANS CARL V & REBECCA E*	37	48	12	10
EVANS CHELSEA & WILLIAM STOCKWELL*	37	48	12	11
EVANS DALE E & MONA R*	13	51	12	28
EVANS DALE EDWARD II*	13	51	12	30
EVANS DALE II*	11	51	13	36
EVANS DEANE A*	35	48	13	20
EVANS DONALD E & RHONDA L*	45	47	12	19
EVANS KENTON E & GLENNA G*	15	51	11	30
EVANS MARY G & NORTON S & ORVILLE J SACHS*	27	49	13	24
EVANS MARY G & NORTON S*	39	48	11	6
EVANS MARY G & NORTON S*	45	47	12	3
EVANS NORTON S & MARY G	45	47	12	3, 4
EVANS NORTON S & MARY G*	27	49	13	24
EVANS PAULA L & DARREN E	11	51	13	32
EVANS ROBERT & LINDA, TRST*	33	48	14	26
EVANS ROBIN RACHELLE*	29	49	12	20
EVANS STANLEY R & CAROLE A*	37	48	12	11
EVANS STEVEN M & REBECCA E*	27	49	13	25
EVANS STEVEN W*	37	48	12	12
EVERETT ELWOOD D & BILLIE J*	43	47	13	11
EVERETT GALE R*	37	48	12	12
EVERHART BILL E & TERRI A	11	51	13	3
EVERHART KATHERIN LYNN & MARTIN	29	49	12	4
EVERHART SHARON K*	35	48	13	29
EVERITT SAMUEL T & GLENDA P LEU & DUSTIN P FOBES*	19	50	13	26
EVERITT SAMUEL T & GLENDA PAULETTE LEU*	27	49	13	14
EVERITT SAMUEL TO & PAULETTE LEU*	27	49	13	14
EVERS NORBERT T & KATIE M T*	37	48	12	3
EVERSOLE DAVE G & STACIA B	33	48	14	23
EVERSOLE DAVE G & STACIA B*	33	48	14	23
EWENS LILLIAN S, RT	19	50	13	23, 24
EWENS NITA M & BILLY J	19	50	13	14, 23
EWINGS BRENDA ROSE*	29	49	12	27
EXLER GREGORY*	35	48	13	20
EYLER PATSY D, TRST*	43	47	13	11
EYRAUD PAMELA JANE*	29	49	12	34
F				
F & F PPTYS LLC*	29	49	12	19
FAABORG JOHN R & JANICE E	27	49	13	29
FABER DAVID & JACKIE*	21	50	12	16
FADDIS KENT & JENNIFER*	37	48	12	21
FADLER ALEX & CHACEY L*	27	49	13	11
FADLER DAVID L*	15	51	11	30
FADLER SCOTT A & PENELOPE L*	21	50	12	23
FAERBER JANET MAE, RT*	37	48	12	12
FAGAN PATRICIA*	27	49	13	2
FAGAN PATRICK T*	27	49	13	20
FAIN JEFFREY J & ALEXIS L*	51	46	12	13
FAIN STEVEN P & LORETTA L*	51	46	12	17
FAIR SHARON L*	33	48	14	2
FAIR STEVEN FRANCIS	45	47	12	17
FAIRCHILD BRETT J & MACKENZIE E*	29	49	12	20
FAIRCHILD JAMES F JR & JOY A H	39	48	11	31, 32
FAIRCHILD JAMES F JR & JOY A H*	39	48	11	32
FAIRCHILD JULIE ANN*	27	49	13	25
FAIRCHILD KIMETHA K & FREDERICK INGRAM	47	47	11	8
FAIRFAX CHARLES & KAREN BELL	27	49	13	7
FAIRLAMB JAMES E K & MARIETA D	43	47	13	8
FAIRLAMB JAMES E K & MARIETA D*	43	47	13	8
FAIRLEY DUANE & KANDIE	53	46	11	6
FAIRLEY NICHOLAS*	45	47	12	4
FAIRWAY COMMERICAL BUILDINGS INC	45	47	12	13
FAJEN OTTO F & ELIZABETH A, RT	31	49	11	22
FAJEN OTTO F & ELIZABETH A, RT	49	46	13	1, 12
FALER AARON & AUDREY HEIBERG*	27	49	13	30
FALER AARON & AUDREY HEIBERG*	29	49	12	17
FALER COREY DANIEL*	37	48	12	16, 21
FALER LANCE C & DANA L*	35	48	13	28
FALES ROGER & ABIGAIL SCHULTE*	19	50	13	1
FALLERT ADAM C*	35	48	13	17
FALLERT ADAM*	37	48	12	16
FALLS DOMINIQUE J & ABIKE E*	37	48	12	12
FANG YU*	27	49	13	24, 25
FANN RAINEY W JR & FRANCES M*	37	48	12	21
FANNING JAMES DARRIN & LORI*	33	48	14	1
FARID REZA & STEPHANIE WOMACK*	35	48	13	27, 28
FARMER CHRISTOPHER & CHRISTI, RT*	43	47	13	13
FARMER DUANE H & EDNA MAE	15	51	11	33
FARMER DUANE H & EDNA MAE*	15	51	11	28
FARMER JOHN W & JANET E, RT*	37	48	12	21
FARMER JULIE K, TRST	45	47	12	19
FARR CLAYTON JR & BIANCA Y*	37	48	12	27
FARRAR JESSICA LYNN*	49	46	13	14
FARRAR JUSTIN & AERON*	49	46	13	24
FARRAR PATRICIA L*	49	46	13	14
FARRAR PATRICIA LYNN	49	46	13	14
FARRAR TERRY L & DIANA L*	43	47	13	36
FARRELL BO S & WESLEY A*	37	48	12	3
FARRELL JAMI (VAN SICKLE)	21	50	12	32
FARRELL'S PPTYS LLC*	27	49	13	14
FARRELL'S PPTYS LLC*	29	49	12	35
FARRENS ERIC & ASHLEY DECKER-FARRENS*	23	50	11	3
FARRIS CLAY ANDREW & RHONDA JEAN SHIELDS*	33	48	14	2
FARRIS DONALD & ANNA LOU*	35	48	13	34
FARRIS JOHN WILLIAM & CHARMA*	17	50	14	13
FARRIS LLOYD L & KATHLEEN A	11	51	13	18
FARRIS LLOYD L & KATHLEEN A	29	49	12	24
FARRIS LLOYD L & KATHLEEN A	9	51	14	13
FARRIS WILLIAM A & CYNTHIA*	17	50	14	13
FARROW DONALD L & JEWELL M	19	50	13	11
FASCIOTTI JOHN A, RT	53	46	11	6
FASCIOTTI-JOHNSON JANICE M, RT*	51	46	12	13
FASORANTI OLUBUNMI*	27	49	13	25
FAUCETT BRUCE & RHONDA*	27	49	13	20
FAULKNER CLIFTON & WENDY	51	46	12	13
FAULL DOUGLAS L & JENNIFER L*	37	48	12	3
FAULSTICH JOHANN V & ALISON V*	37	48	12	12
FAUP ANDREU J & KELLEY*	27	49	13	12
FAUP ANDREU J*	27	49	13	11
FAUROT JAY & MELISSA	33	48	14	27
FAUROT JAY L III & MELISSA A	33	48	14	27
FAUST GEORGE & CAROL, TRST	47	47	11	7
FAUST MID-MISSOURI LLC*	27	49	13	7
FAUST RICHARD J*	43	47	13	10
FAY CURTIS R & LOIS C, RT	13	51	12	14
FAY ELTON*	39	48	11	5
FAY ELTON, RT	31	49	11	32
FAY ELTON, RT	39	48	11	5
FEATHERSTON WAYNE H & MATILDA*	27	49	13	29
FEDERAL HOME LOAN MORTGAGE CORP*	37	48	12	11
FEDL JOSEPH*	35	48	13	17
FEDL MITCHEL T*	27	49	13	25
FEES JOHN H & HEATHER L*	51	46	12	8
FEGLEY ANDREW & RUTH WILLIAMSON*	23	50	11	7
FEHLING DARYL L & SARAH B	11	51	13	35
FEIGL ALEXANDER JR & POLLY ANN	33	48	14	27
FEILNER RONALD D & VERONICA J	33	48	14	11, 12
FEINBERG BRIGITTA, RT*	15	51	11	31
FEIRMAN HARRY & NANCY LANGWORTHY, TRST	25	49	14	15, 16
FELMLEE CHRISTOPHER & MELISSA	51	46	12	30
FELTEN JOEL C & MARY C, RT	25	49	14	27
FELTEN JOYCE MARIE (GERKE)*	35	48	13	29
FELTZ KEVIN P & JEAN LOVE FELTZ	31	49	11	7
FENCO RENTALS LLC*	27	49	13	27
FENDER STEPHEN*	37	48	12	11
FENG XUMIN & JIA YANG*	35	48	13	33
FENNEWALD CONSTANCE HARRISON, TRST	13	51	12	27, 28, 34
FENTON DALE-WANDA, TRST*	35	48	13	7
FENTON DAVID & CARYN	25	49	14	32
FENTON DAVID & CARYN	27	49	13	4
FENTON DAVID MARCUS	29	49	12	24
FENTON H CARL & BETTY A, FT	27	49	13	22, 23, 27
FENTON H CARL & BETTY A, FT*	27	49	13	22, 23
FENTON RANDALL R	25	49	14	28
FENTON WILLIAM LEE & DOROTHY J	17	50	14	12
FENTON WILLIAM LEE & DOROTHY J*	17	50	14	12
FERGUSON AMANDA*	29	49	12	2
FERGUSON CHARLES R & JEAN ANN	55	45	12	11
FERGUSON CHRIS & JENNY*	37	48	12	21
FERGUSON DANIEL & STACEY*	29	49	12	17
FERGUSON DAVID R & AMITY J*	29	49	12	16
FERGUSON DIANE L*	37	48	12	3
FERGUSON DYLAN*	17	50	14	24
FERGUSON EARNEST E & SHIRLEY	15	51	11	10
FERGUSON FREDA E, TR	33	48	14	12, 13
FERGUSON JOE & HELEN, FT*	37	48	12	12
FERGUSON LAWRENCE W & GEORGIA A*	29	49	12	16
FERGUSON MEGAN E*	43	47	13	10
FERGUSON SUSANNAH M & JEFFREY R	29	49	12	34
FERGUSON, FT*	43	47	13	5
FERLING TRINA L*	37	48	12	3
FERNANDEZ MIRANDA*	29	49	12	11
FERNANDEZ STEVE S & SOUMYA PAUL'	35	48	13	33
FERRELL MORGAN & JAMES CONWAY*	37	48	12	11
FETROW MIKE & ALISSA DYE-FETROW	39	48	11	19
FETTERLY GORDON C & TERRY L*	35	48	13	20
FETTERS PATRICIA I*	19	50	13	17
FEWELL WESLEY & DANIELLE BEHLMANN*	35	48	13	32
FEWELL WESLEY H & MARCIA	29	49	12	14
FICK MARK JOSEPH & THERESE M	43	47	13	23
FICK THOMAS L & CAROLYN M*	37	48	12	1
FICKEN PAUL W & SHARON D*	37	48	12	21
FIEGEL THOMAS C & SUSAN L	11	51	13	16, 17, 20
FIELD BRENTON L & DANIELLE M*	55	45	12	10
FIELD CONNIE L & CHERYL E*	55	45	12	10
FIELDS MIKEL A & LUANA B*	35	48	13	20
FIELDS SUSAN	53	46	11	3, 4
FIFER DOUG	29	49	12	1
FIFER HARVEY & MARLENE*	29	49	12	1

Boone County Owner Index

NAME	PG	T	R	SEC
FIFER HARVEY & MARLENE*	31	49	11	6
FIGGE LINDSAY B & SARUN EK*	33	48	14	2
FIGGE RONNIE & CYNTHIA*	37	48	12	12
FIGUEIREDO PHILIP & HEATHER R	19	50	13	35
FIKE BRIAN E & MEGAN R WITTE*	11	51	13	12
FIKE DAVID A & TIFFANIE N*	17	50	14	13
FIKE EDWARD E	11	51	13	34
FIKE GREGORY E	11	51	13	34, 35
FIKE PPTYS LLC	29	49	12	19
FIKE PPTYS LLC*	29	49	12	19, 20
FIKE RICHARD R, TRST	11	51	13	18
FIKE RICHARD R, TRST	9	51	14	13
FILBERT JOSEPH W JR & RDC, RT*	25	49	14	36
FILE DARIN J & HOLLY	43	47	13	11
FILER DEBORAH J	19	50	13	12
FILER DEBORAH J*	19	50	13	12
FILKINS JERRY D & JOYCE C, TRST*	51	46	12	6
FINCHAM LINDA S*	43	47	13	14
FINCHER LARRY D & CAMELLIA F*	27	49	13	24
FINDLAY DAVID B & KIMBERLY S	45	47	12	21
FINDLEY JOHN & BETHANY	43	47	13	6
FINDLING RYAN C & HEATHER	11	51	13	36
FINGER SUSAN E*	43	47	13	23
FINK ADRIENNE B & MICHAEL*	27	49	13	24
FINK JAMES D & ALICE S*	43	47	13	26
FINLEY BRUCE & JANICE	45	47	12	10
FINLEY DELMAR E & JANICE M*	37	48	12	11
FINLEY FRANKLIN C & LISA L*	55	45	12	14
FINLEY KENNETH II & CYNTHIA L S*	35	48	13	20
FINLEY ROY BUILDING & DVPMT INC	43	47	13	13
FINLEY ROY RAY & KATHLEEN A	43	47	13	13
FINN JIM*	35	48	13	28
FINN JIM*	45	47	12	3, 4
FINN NICHOLAS A & LISA Y	51	46	12	17
FINNEGAN JOHN R*	33	48	14	2
FINSTROM LOIS M*	37	48	12	12
FINSTROM ROBERT R*	33	48	14	2
FIORE JOSEPH J JR & MERIDETH A*	35	48	13	5
FIRESHAKER CLAYTON D & AMBER M*	27	49	13	14
FIRST CHOICE PPTYS LLC*	37	48	12	16
FIRST NATIONAL ACCEPTANCE CO	17	50	14	36
FIRST NATIONAL ACCEPTANCE CO*	33	48	14	11
FIRSTWAVE PPTYS LLC*	29	49	12	30
FISCHER ARMAND W & BARBARA C	11	51	13	25
FISCHER ARMAND W & BARBARA C	13	51	12	30
FISCHER FRED J & JANET A	43	47	13	15
FISCHER MICHAEL & CHRISTINE	39	48	11	28
FISCHER PERRY A & LISA L, RT*	37	48	12	28
FISCHER ROBERT & WANDA*	21	50	12	35
FISCHER SHERRY J*	55	45	12	14
FISCHER WENDY J, RT	11	51	13	30
FISCHER WENDY J, RT	9	51	14	25
FISCHER WENDY J, RT*	11	51	13	19
FISH EMILY L & CLAYTON K	33	48	15	1
FISH EMILY L & CLAYTON K*	25	49	15	36
FISH EMILY L & CLAYTON K*	33	48	14	6
FISH WILLIAM & DEBRA*	37	48	12	16
FISHER CHRISTOPHER D & LAURA E*	43	47	13	9
FISHER DARRELL & PAMELA*	29	49	12	14
FISHER DONALD*	39	48	11	6
FISHER FRANCES J*	33	48	14	2
FISHER GARY F, FT & HELEN L FISHER SURVIVORS	51	46	12	8, 10, 34
FISHER HAL & GAIL, FT	19	50	13	20, 21
FISHER HAL & GAIL, FT & CHARLOTTE F HORD	19	50	13	34
FISHER HENRY JR & SHIRLEY, TRST	19	50	13	34
FISHER HENRY K IV & KELSEY E	19	50	13	20
FISHER HENRY K JR & SHIRLEY A FISHER, TRSTS*	19	50	13	20
FISHER JOHN & EMILY	47	47	11	17
FISHER JOHN A & ROSEMARY J*	33	48	14	26
FISHER JOHN C & MELISSA J*	27	49	13	20
FISHER KELSEY & RYAN*	37	48	12	21
FISHER LOLA L*	37	48	12	3
FISHER MICHAEL DAVID	47	47	11	9
FISHER PRINCE DEON T & TASHA S*	35	48	13	29
FISHER ROGER W & PAMELA M*	45	47	12	4
FISHER RON M & LAURA A*	35	48	13	20
FISHER RONALD L & BETTY S*	21	50	12	3
FISHER RONALD L & BETTY S, LE	19	50	13	13
FISHER TED R & JULIA A*	33	48	14	23
FITCH MARY KINNEY & GARY	25	49	14	29
FITZGERALD ANTHONY B & WILLIE B & MYRTLE D*	37	48	12	12
FITZGERALD J PATRICK & BARBARA*	27	49	13	35
FITZGERALD J PATRICK & BARBARA*	29	49	12	34
FITZGERALD LESLIE KAY*	11	51	13	23
FITZGERALD PATRICK & MELISSA*	35	48	13	29
FITZGERALD SARAH & SEAN THORNTON*	35	48	13	4
FITZPATRICK BENJAMIN & MARCI	15	51	11	29
FITZPATRICK RICK L & DONNA E*	43	47	13	23, 24
FITZSIMMONS JAMES & NATALIE M	23	50	11	4
FIZER GRAHAM N & AMANDA J*	27	49	13	24
FLAKE DARRELL D & EVE F*	29	49	12	10
FLAKER GREGORY & SONDRA*	43	47	13	11
FLANAGAN JOHN ROBERT & MARY H*	47	47	11	7
FLANAGIN ALEXANDER & KAYLAN E*	27	49	13	25
FLASPOHLER MARK E & DANA*	55	45	12	4
FLATT MICHAEL J & JODI A*	29	49	12	17
FLATT RONALD	23	50	11	15, 16
FLATT RONALD M & LAVERNE M	23	50	11	3, 9, 14, 15, 16
FLATT, TRST*	23	50	11	3
FLAVELL NONNIE JUNE	33	48	14	24
FLECK, FT*	19	50	13	36
FLEEMAN KODY J & JENNIFER D	21	50	12	17
FLEENOR TRACI RENE*	27	49	13	20, 29
FLEER MAREN K & ZACHARIAS J*	51	46	12	14
FLEER, FT*	37	48	12	3
FLEMING BRIAN D & KAILEY S*	45	47	12	18
FLEMING DAVID AVERY & KAREN E EDISON, RT	33	48	14	27
FLEMING ROBERT L & JULIE A	25	49	14	7, 18
FLENNER GEORGE T & LOUISE*	37	48	12	33
FLESNER BRIAN & CONNIE*	11	51	13	35
FLESNER BRIAN*	11	51	13	35
FLETCHER HOWARD K & SHIRLEY J*	29	49	12	34
FLETCHER MARIE ELLEN SIMS*	27	49	13	13
FLETCHER RANDAL W & BETTE L*	43	47	13	2
FLETCHER ROBERT R, RT*	29	49	12	30
FLETT RICHARD H & JANET L	43	47	13	36
FLETT RICHARD H & JANET L*	43	47	13	36
FLICK GARY W & JANET L	23	50	11	3
FLINCHPAUGH CHRISTOPHER & ELIZABETH BERGMAN	47	47	11	17
FLINDERS RONALD R & BETTY S*	37	48	12	21
FLINK JAMES D & JAMIE B*	35	48	13	27, 28
FLINT, TRST*	27	49	13	25
FLOOD MARY H*	19	50	13	35
FLOOD-LORBER DEREK & NICOLE A*	35	48	13	20
FLOREA WILLIAM W & LARA F	33	48	14	36
FLOREA WILLIAM W & LARA F	35	48	13	31
FLOREA WILLIAM W & LARA F	41	47	14	1
FLOREA WILLIAM W & LARA F*	35	48	13	31
FLOREA WILLIAM W & LARA F*	43	47	13	6
FLORES BENJAMIN & NINA*	35	48	13	20
FLOTTMAN DAVID R & ELLEN H*	37	48	12	10
FLOWERS BRIAN D & JOANNE*	35	48	13	20
FLOWERS JACOB M & MARY E MILLER*	37	48	12	21
FLOWERS LARRY A & PAMELA U*	37	48	12	2
FLOWERS RICHARD D & LINDA S*	35	48	13	20
FLOYD CRYSTAL*	37	48	12	2
FLOYD DUSTIN & KIRSTIN ALVERSON*	27	49	13	8
FLOYD FRANK H*	29	49	12	34
FLOYD FRANK H*	37	48	12	10
FLOYD JEFFREY S*	31	49	11	30
FLOYD MARCUS*	37	48	12	23
FLOYD RANDALL C & JULIA C*	33	48	14	1
FLOYD TERA LEANN*	27	49	13	25
FLOYD VIRGINIA C	37	48	12	31
FLUESMEIER JOHN B & KATHERINE D*	43	47	13	14
FLYNN MARGARET*	27	49	13	11
FOBES BRIAN PATRICK*	27	49	13	14
FOBIAN CLARK K & RITA L*	27	49	13	25
FOCUSED RENOVATION LLC*	29	49	12	26, 27
FOGLE ERIC	55	45	12	15
FOGLE ERIC*	51	46	12	21
FOGLE KRISHNA	51	46	12	6
FOGUE PATRICK & VICKI	19	50	13	24
FOHEY MICHAELLE*	27	49	13	25
FOLEY ANNA F	19	50	13	16
FOLEY FAMILY, RT*	33	48	14	1
FOLEY GARY R & VONNA M	11	51	13	19
FOLEY JOHN M & ANNE MARIE	43	47	13	5
FOLEY JOHN W JR & PATRICIA E	51	46	12	20
FOLEY MARK A & KIMBERLY BETH*	35	48	13	20
FOLEY THEODORE A & KIMBERLY A*	27	49	13	20
FOLK WILLIAM R & MARTHA M	17	50	14	27
FOLK WILLIAM R & MARTHA M & KENNETH C & JENNIFER F	17	50	14	21, 28
FOLK WILLIAM R & MARTHA M*	17	50	14	27
FOLK WILLIAM R & MARTHA M*	25	49	14	11, 12, 13, 14
FOLKERTS-SMITH AMY & JEREMY SMITH*	27	49	13	1
FOLSOM JAY S & THERESE*	37	48	12	3
FONVILLE JOHN L & ELAINE*	27	49	13	24
FOOTE BRYAN & JESSICA N	43	47	13	17, 20
FOOTE JERRY & HEATHER*	43	47	13	11
FORBES PAMELA RAE(KOVACS)	11	51	13	32
FORBES REALTY LLC*	35	48	13	36
FORBES W TRAVIS & WENDY R*	39	48	11	29
FORBIS CHARLES W & LISA M*	29	49	12	6
FORBIS JAMES K & BRENDA L	45	47	12	32
FORBIS JEANNE A	51	46	12	8
FORBIS MILDRED	19	50	13	5
FORBIS RONALD L & SUZETTE M	11	51	13	20, 21
FORBIS ROY E JR & MICHELE	51	46	12	8
FORBIS TAYLOR E & TONY HENDERSON*	29	49	12	26
FORCE PPTYS LLC*	37	48	12	3, 16
FORCK BRIAN K & JENNIFER A*	55	45	12	3
FORCK MATTHEW A & STEPHANIE R*	37	48	12	27
FORCK MICHAEL D & KATHLEEN A	51	46	12	27
FORCK THOMAS N & JANE D	51	46	12	26
FORCK THOMAS N JR & AMANDA M	55	45	12	3, 4
FORCK THOMAS N JR*	51	46	12	26
FORD BRIAN W & HOLLY B*	45	47	12	18
FORD CHRISTOPHER & JESSICA*	29	49	12	10
FORD DUANE E & BRENDA J	45	47	12	4
FORD GARY L & CHRISTINA*	43	47	13	11
FORD JULIE F*	43	47	13	10
FORD MARGARETTE LAVAUGHN*	27	49	13	11
FORD STEVE J & KENDRA R TAYLOR*	29	49	12	20
FORD WADE H JR & MARY L	43	47	13	13
FORD WADE HAMPTON JR*	43	47	13	11
FORD WAYNE K*	43	47	13	23, 24
FORESTER TED H & SHIRLEY MAY	55	45	12	3
FORINASH TERRY W & SHIRLEY J	33	48	14	14
FORKER ALICE R, RT*	37	48	12	15
FORNEY THOMAS & JANE VANDERHAM*	33	48	14	9
FORREST LARRY & LINDA J LEE*	25	49	14	26
FORREST STEVEN D & NANCY Y	21	50	12	19
FORREST WARREN R & GAIL M, TRS*	27	49	13	20
FORRESTER GENE A & DORETTA JEAN	37	48	12	24
FORRESTER JOE	49	46	13	1
FORRESTER LAWRENCE J	49	46	13	2
FORSEE AMY*	51	46	12	8
FORSEE CHARLES R & SHIRLEY E*	29	49	12	4
FORSEE DONALD R & LORETTA J	37	48	12	25
FORSEE JOHN L & MARILYN L, TRST	55	45	12	17
FORSEE JOHN L & MARILYN L, TRST*	51	46	12	23
FORSEE MARILYN & JOHN & JOHN	55	45	12	17
FORSEE MARLIN T & LINDA K	23	50	11	15
FORSTER GORDON A*	37	48	12	12
FORSYTH FREDERICK E, TRST	19	50	13	36
FORSYTH FREDERICK E, TRST*	19	50	13	25
FORTUNE CHARLES & DONNA, TRST	39	48	11	19
FORWARD DAVID P*	43	47	13	1
FORWARD JAMES W	43	47	13	1
FOSS ROBERT R & NANCY C	31	49	11	33
FOSS ROBERT R & NANCY G	45	47	12	10
FOSSUM JAY L & JOAN F*	17	50	14	24
FOSSUM LEANN N	17	50	14	13
FOSTER AARON D & HANNAH K*	29	49	12	2
FOSTER BRADLEY A, TRST	13	51	12	17
FOSTER DONALD R JR & AUDRA M	13	51	12	35
FOSTER EDWARD L*	51	46	12	8
FOSTER JAMES L & VIRGINIA L	43	47	13	17
FOSTER JEROME E & CONSTANCE E	29	49	12	24
FOSTER JOHN & FRANCEEN E*	27	49	13	24
FOSTER JOHN & FRANCEEN*	27	49	13	25
FOSTER JOHN F & DOROTHY M, RT	19	50	13	25, 26
FOSTER JOHN F JR & SANDY F	19	50	13	25
FOSTER JOHN W & FRANCEEN E*	27	49	13	23, 35
FOSTER JOHN W & FRANCEEN E*	35	48	13	29
FOSTER JOHN W & FRANCEEN E*	37	48	12	11
FOSTER JOHN W*	27	49	13	35
FOSTER JOHN W*	33	48	14	2
FOSTER JOHN*	27	49	13	26
FOSTER JUDY C	13	51	12	25
FOSTER KIMBERLIE*	45	47	12	3
FOSTER MARTHA MAE*	21	50	12	34
FOSTER RICHARD C & MARY H*	21	50	12	36
FOSTER ROBERT & NANCY & WILLIAM*	35	48	13	20
FOSTER RUSSELL E & DONNA J	13	51	12	25, 26
FOSTER THOMAS RANDOLPH IV*	15	51	11	31
FOSTER TOM & JULIE & BARRETT & FRANCES SPANGLER	25	49	15	36
FOSTER TOM & JULIE & BARRETT & FRANCES SPANGLER	33	48	15	1
FOSTER TOMMY L & JULIANNE S	33	48	14	24
FOSTER WILLIAM J & NANCY L, RT*	51	46	12	16
FOTOOHIGHIAM MEHRDAD*	35	48	13	20
FOULKES ANNE*	29	49	12	16
FOUNDATIONS OF COLUMBIA INC*	37	48	12	3
FOUNTAIN CEMETERY*	13	51	12	24
FOUNTAIN TIFFANY N*	37	48	12	11
FOWARD AMANDA*	43	47	13	10
FOWLER BRIAN L & OLGA N*	29	49	12	20
FOWLER DAVID & SUE	19	50	13	35
FOWLER DAVID & SUE*	43	47	13	3
FOWLER DAVID*	43	47	13	9, 10
FOWLER HAROLD D & EFFIE E	31	49	11	9
FOWLER JUSTIN & HEIDI*	35	48	13	20
FOWLER LAURIE	21	50	12	33
FOWLER VERNICE D*	13	51	12	14
FOWLKES-HILDERMAN RYAN & MICHELLE HILDERMAN*	23	50	11	18
FOX DAVID K, RT & MARGO MURRAY	55	45	12	24, 25
FOX DAVID K, RT & MARGO MURRAY*	55	45	12	24, 25
FOX HOLLOW FOREST LLC	49	46	13	12, 13
FOX JUDITH LAVERNE & JAMES	15	51	11	30
FOX LANCE	55	45	12	8
FOX LANCE & LAURA M	45	47	12	13
FOX LANCE*	55	45	12	8
FOX MARK & PATIENCE L	15	51	11	7, 8, 17, 18
FOX NEIL & DONNA*	35	48	13	20
FOX PAULA LOUISE*	43	47	13	1
FOX ROBERT	23	50	11	35
FOX ROBERT & SUSAN*	37	48	12	13, 14
FOX ROY F & BEVERLY Y, RT*	35	48	13	27, 28
FOX WILLIAM DEREK & MICHELLE F*	27	49	13	31
FRAHM RANDY & BARB*	29	49	12	10
FRALA JULIE ANN	51	46	12	24
FRALA JULIE ANN	53	46	11	19
FRALA JULIE ANN*	51	46	12	24
FRALA ROBERT & ERMA & JAMES*	29	49	12	26
FRANCE DEAN L	19	50	13	19
FRANCIS DALE W & JONETTA N*	29	49	12	19
FRANCIS JEFFREY S & HARRIET F	39	48	11	4
FRANCIS KALLI J & BARRY E JR*	21	50	12	15
FRANCIS ROY O & LUDA M*	17	50	14	11
FRANCOIS JULIA K*	29	49	12	19
FRANGENBERG ANDREW P & MAXINE A*	43	47	13	5
FRANK JODY & JOHN R COATS & LINDA N COATS*	51	46	12	6
FRANK SHANE M & KATELYNN	51	46	12	20
FRANK VERNON W & LISA D*	37	48	12	3
FRANK VERNON W & MARY S*	37	48	12	3
FRANKE STEVEN*	27	49	13	12
FRANKEN JOHN MIKE & KIMBERLY J*	35	48	13	5
FRANKEN JOHN W & JUDITH M	31	49	11	7
FRANKEN JUDITH M*	37	48	12	11
FRANKLIN AARON*	19	50	13	15
FRANKLIN AMANDA*	37	48	12	12
FRANKLIN GARY W & NANCY R*	43	47	13	11, 14
FRANKLIN JANET RAE*	43	47	13	11
FRANKLIN PEGGY SUE, TRST	25	49	14	29, 30, 32
FRANKLIN SHANNON L*	29	49	12	16
FRANKLIN THOMAS H & NANCY A	21	50	12	17
FRANSSEN JACOB J SR & CAROLYN	45	47	12	17
FRAPPIER BRIAN L & DOREEN C*	33	48	14	24
FRAZEE KIM V & LINDA S*	37	48	12	28
FRAZEE TERRY A & LYNN T	13	51	12	36
FRAZEE TERRY A & LYNN T	21	50	12	1
FRAZIER GUY R & JANET F	29	49	12	3
FRAZIER HARRY S & MARGARET E*	27	49	13	24
FRAZIER JACK A & JENNIFER S	45	47	12	32
FRAZIER PATRICK MICHAEL & LEANN*	21	50	12	3
FRAZIER SALLY LEANN	15	51	11	20
FRAZIER SHAWN & CINDY	45	47	12	32
FRAZIER WILL B & HEIDI S	29	49	12	13
FRECH BETTY J, RT	27	49	13	21, 22
FRECH DAVID H & LINDA H	45	47	12	21
FRECHETTE RAYMOND J	33	48	14	11
FRED DENNIS & VICKI S	23	50	11	32
FRED OVERTON DVPMT INC	33	48	14	1
FRED OVERTON DVPMT INC	35	48	13	19
FRED OVERTON DVPMT INC*	33	48	14	1
FREDERICK BENJAMIN*	37	48	12	3
FREDERICK SAMMY J & KAREN J*	37	48	12	3
FREELIN JEFFREY M & TAMMY L*	35	48	13	29
FREELON LAWRENCE S & SHELLEY R*	37	48	12	16, 21
FREEMAN ANNA D	19	50	13	18
FREEMAN CLINT S & ELIZABETH A	17	50	14	23

Boone County Owner Index

NAME	PG	T	R	SEC
FREEMAN ELVIS & BECKY*	29	49	12	16
FREEMAN JAMES E JR	23	50	11	35
FREEMAN KENNETH D & SHERRY L*	37	48	12	11
FREEMAN LUKE S & ERIN L*	37	48	12	12
FREEMAN RICK D & DEBBIE	23	50	11	35
FREEMAN ROY A & SHEILA K	27	49	13	27, 28
FREEMAN STANLEY D & CHERYL L	19	50	13	29
FREEMAN, JLT	23	50	11	35
FREEMAN, JLT JAMES E & ANNA R, TRS	23	50	11	26
FREESE DARREN & REBEKAH*	23	50	11	19
FREESE PPTYS RENTAL LLC*	43	47	13	10
FREEZE EARL & CAROLYN HAMILTON*	27	49	13	24
FREIE TIMOTHY C*	35	48	13	4
FREILING CARL & SANDRA, TRST	53	46	11	20, 29
FREILING CARL E	55	45	12	25
FRENCH DAN & JANET TANSKI-FRENCH	45	47	12	9
FRENCH JAMES C*	37	48	12	3
FRENCH LEGACY, TRST	33	48	14	4, 5
FRENCH LEGACY, TRST*	33	48	14	4
FRENCH THOMAS M & KRISTIE L*	29	49	12	17
FRERKING DENNIS & DONNA, FT	19	50	13	16
FRERKING SETH & COURTNEY, FT	39	48	11	4
FRERKING SETH A & COURTNEY, FT	31	49	11	9
FRESENBURG CAROLYN L, FT	43	47	13	23
FRETWELL LAUREN A, TRST	45	47	12	10
FREVERT DONALD A & TRACY L*	25	49	14	35, 36
FREVERT MARIBETH L, RT*	29	49	12	10
FREVERT MATTHEW*	31	49	11	7
FREW BYRDIE B, RT	45	47	12	7
FREW SCOTT D & DENISE*	45	47	12	18
FREY MARGARET ANNE*	35	48	13	28
FREY ROBERTA S*	29	49	12	14
FRICKE BILLY	23	50	11	19
FRICKE JANET*	21	50	12	23
FRICKE RONNIE J & BECKY	11	51	13	20
FRIEDEN CHARLES O & JAMRIANG*	27	49	13	20
FRIEDMAN ROBERT*	45	47	12	6
FRIEDRICH MARK & CARLA	25	49	14	22, 27
FRIEDRICH SHEILA M*	51	46	12	14
FRIEDRICHS PAUL W*	37	48	12	10
FRIEDRICHSEN JED O & PATRICIA J*	43	47	13	14
FRIENDS OF TAKIMINA	27	49	13	22
FRIENDS OFCENTRALIA BATTLEFIELD	15	51	11	26
FRIENDSHIP CHURCH*	21	50	12	29
FRIES ROGER A & BEVERLY K*	51	46	12	26
FRINK JACOB H & KELLEY M	25	49	14	25, 36
FRINK STANLEY D & JULIE K, RT	33	48	14	1
FRINK STANLEY D & JULIE K, RT*	33	48	14	1
FRISBEE JOHN T & MARARET H ROBERTS*	29	49	12	16
FRISCH GARY LEE & PATSY ANN, RT	11	51	13	18
FRISCH GARY LEE & PATSY ANN, RT	33	48	14	4
FRISCH GARY LEE & PATSY ANN, RT	9	51	14	13
FRITCHEY CARL G & JOYCE A, RT	37	48	12	23
FRITCHEY CARL G & JOYCE A, RT	45	47	12	12
FRITCHEY CARL G & JOYCE A, RT*	37	48	12	12
FRITCHEY CARL G & JOYCE A, RT*	47	47	11	7
FRITCHEY TRACEY	47	47	11	21
FRITSCHI FELIX B & CHRISTINA*	43	47	13	24
FRITTS TRAVIS & NICOLE*	19	50	13	27
FRITTS, FT	19	50	13	27
FRITTS, FT*	19	50	13	27
FRITZ DUSTIN L & LAUREN E	31	49	11	31
FRITZ DUSTIN L & LAUREN E*	39	48	11	6
FRITZ FAMILY GIFT, TRST	35	48	13	7, 8, 17, 18
FRITZ FARMS INC	35	48	13	31
FRITZ FARMS INC	43	47	13	5, 6
FRITZ JAN & JALONNA FRITZ ENOS	19	50	13	12
FRITZ LANCE V & REBECCA I*	29	49	12	18
FRITZ REBECCA & LANCE*	29	49	12	18
FROESCHNER RICHARD D*	35	48	13	20
FROESE SARAH A*	37	48	12	3
FROMM SALLIE A*	19	50	13	25
FROST ALLEN P & GRACE R	39	48	11	21
FROST ALLEN R & GRACE R	39	48	11	21
FROST JASON K & APRIL D	25	49	14	25
FROST JONATHAN A & MARIANA MORALES QUINONES	45	47	12	8
FROST SARAH M	39	48	11	21
FROST TERESA ANN	17	50	14	25, 26
FROST TROY L & M JANE*	27	49	13	2
FROST WILLIAM C & LINDA A*	37	48	12	12
FRUITS ANDREW J*	23	50	11	34
FRUITS JOHN L & BONNIE A	27	49	13	29
FRY GERALD E	39	48	11	9
FRY JAMES P & GAYLE	55	45	12	2
FRY MARY MARTHA*	37	48	12	3
FRYE KRISTEN M*	27	49	13	11
FUCHS ANTHONY & KELLY	47	47	11	17, 20
FUCHS BARBARA A, TR	33	48	14	23
FUCHS BARBARA A, TRST	33	48	14	14, 23
FUCHS STEPHANIE & ANDREW SHIVE*	37	48	12	28
FUCHS, FT	33	48	14	14, 23
FUDGE JESSE D*	23	50	11	6
FUDGE LAKE LLC	31	49	11	19, 30
FUDGE RICKI*	27	49	13	25
FUDGE TOD & KATHLEEN N	31	49	11	8
FUDGE TOD MICHAEL	29	49	12	24, 25
FUDGE TOD MICHAEL	31	49	11	30
FUDGE TONY A	29	49	12	24, 25
FUEMMELER ALBERT A	21	50	12	24
FUEMMELER ALBERT A	23	50	11	19
FUEMMELER CHRISTOPHER D & TRACY*	45	47	12	18
FUEMMELER KENNETH H & MARY N*	33	48	14	16
FUEMMELER MICHAEL E & BETTY L*	25	49	14	36
FUEMMELER NICHOLAS*	37	48	12	11
FUENFHAUSEN CARL & KIMBERLY*	21	50	12	6
FUENFHAUSEN WILLIAM DUANE*	29	49	12	14
FUGATE DON O & PATRICIA A*	27	49	13	24
FUGATE JOSEPH CHARLES*	35	48	13	20
FUGATE PATRICK W*	27	49	13	12
FUHLAGE CLARK H & LUISA G*	37	48	12	15
FULHAGE JANE	33	48	14	14, 23
FULK CHRISTOPHER J*	51	46	12	16
FULKERSON BYRON & CATHERINE, FT	11	51	13	22
FULLER ABRAHAM*	27	49	13	11
FULLER DANIEL R*	27	49	13	25
FULLER ERIC L & PAMELA L*	37	48	12	21
FULLER JONATHAN & HOLLY*	33	48	14	1
FULLER JOSHUA & SARA*	29	49	12	20
FULLER JUSTIN R*	29	49	12	34
FULLER MICHAEL & MARLA*	15	51	11	20, 29
FULLER NATHAN & JENNA*	37	48	12	2
FULLERTON CHRISTOPHER & MELISSA	11	51	13	36
FULLINGTON ROY & RACHAEL*	35	48	13	30
FULTON ALISON & PAUL W & PATSY J PARSONS*	37	48	12	3
FULTS JAMES A*	37	48	12	16
FUNDERBURK JOY & ROBERT	33	48	14	13
FURLONG DONALD & CONNIE*	19	50	13	22
FURLONG FREDDY D	11	51	13	32, 33
FURLONG FREDDY D	19	50	13	5
FURLONG JEREMY*	19	50	13	24
FURLONG KAREN KAY, TRST*	13	51	12	17, 20
FURLONG RANDY & STEPHANIE A EVANS	19	50	13	30
FURLONG STEVE R*	29	49	12	10
FURNELL DEBORAH S*	27	49	13	25
FUSCO JOHN ANTHONY L & MELODY G*	33	48	14	2
FUSSNER, FT	31	49	11	19

G

NAME	PG	T	R	SEC
G LEWIS-MISSOURI LLC	37	48	12	15
G.S. PPTYS LLC	33	48	14	1
GABELSBERGER DANIEL & VICKIE	31	49	11	10
GABELSBERGER, JLT	23	50	11	20
GABOURY JOSEPH B, TRST	17	50	14	32, 33
GABOURY JOSEPH B, TRST*	25	49	14	35
GABRIELSON JONATHAN & ANDREA*	43	47	13	24
GABRIELSON JONATHAN*	43	47	13	22
GADBOIS JASON E & SABRINA*	37	48	12	10
GADBOIS MICHELLE M*	27	49	13	24
GADDY HEATHER L & JOHN M*	27	49	13	25
GADDY LORI ANNE*	43	47	13	11
GAFFEY KAREN E, TR	45	47	12	3
GAFFKE ANDREW*	27	49	13	27
GAFFNEY DAVID V & AMY D*	45	47	12	18
GAFFNEY JAMES E, RT	39	48	11	7
GAFFNEY NORMAN F & MARY A, RT*	29	49	12	17
GAFKE ANNABELLA CLARK, RT*	19	50	13	25
GAGE & MICKEY FAMILY, RT	37	48	12	24, 25
GAGE RENTALS LLC*	35	48	13	17
GAGE SAMANTHA*	35	48	13	17
GAINES RICHARD & LUANNE*	27	49	13	24
GAINES RICKEY & SHERYL*	33	48	14	2
GAINES WILLIAM O & JACQULINE M*	37	48	12	16, 21
GALASKE MARCUS R & DORORES P*	35	48	13	20
GALBRAITH MARY V & JAMES V	33	48	14	24
GALBREATH TONY JR & ALYSSA MONROE*	29	49	12	17
GALEN JEFFREY & MELODY*	37	48	12	3
GALIJSKA IWONA I*	33	48	14	2
GALILEY RYAN A	9	51	14	13
GALLA NICHOLAS P & MEGAN*	37	48	12	12
GALLAGHER GRANT T & CHELSEY M*	37	48	12	11
GALLAGHER JAMES & JULIE*	43	47	13	24
GALLAGHER JENNIFER & ELI & SUSAN*	35	48	13	20
GALLAGHER JOHN D & KATHRYN A*	29	49	12	11
GALLAHER ANTHONY T*	37	48	12	11
GALLATIN BRYCE E & CHRISSULA*	43	47	13	10
GALLATIN MARK L & CYNTHIA L	55	45	12	9, 10
GALLIHUGH THOMAS & JENNIFER*	29	49	12	35
GALLION MARY SUE*	35	48	13	20
GALLOWAY BRADLEY J & WENDY W	13	51	12	29
GALLOWAY DARREN JAY*	13	51	12	29, 32
GALLOWAY FLOYD H*	15	51	11	8
GALLOWAY JACOB & TABITHA	45	47	12	21
GALLOWAY RILEY T*	27	49	13	24
GALLOWAY WILLIAM J	13	51	12	29, 32
GALLUP BENJAMIN & RENETTA, FT*	27	49	13	20
GALLUP BETTY & STEPHEN GALLUP	9	51	14	23
GALLUP CHARLES R & EVELYN G*	47	47	11	29
GALLUP CLINTON D & BRIDGET A*	39	48	11	18
GALLUP JANICE L	29	49	12	5
GALLUP JERRY D & JO A*	27	49	13	11
GALLUP MARY LOUISE, RT*	17	50	14	24
GALLUP PPTYS LLC	29	49	12	30
GALLUP, TRSTCKING LLC	29	49	12	35
GALLUP, TRSTCKING LLC*	39	48	11	18
GALOSKOWSKY MARK & FRANCES*	11	51	13	35
GALVE-PERITORE ANA KARINA*	35	48	13	29
GAMBLE AMBER LINN & TERRILL	39	48	11	6
GAMBLE JAMES E & ANITA J*	55	45	12	10
GAMBLE JEFFREY M & SUSAN E*	55	45	12	10
GAMBLE KENNETH E & JOAN M, FT*	37	48	12	16
GAMBLE MICHAEL*	43	47	13	26
GAMBLE MICHAEL*	49	46	13	1, 3
GAMBLIAN JOSEPH & CARLA*	51	46	12	8
GANAWAY STEVEN*	29	49	12	10
GANLEY BRIAN & SHELIA*	29	49	12	10
GANN CHARLES M & SHARON L*	37	48	12	12
GANNON ROBERT & AMY L*	27	49	13	24
GANS ROAD PROPERTY LLC	45	47	12	5
GANS ROAD PROPERTY LLC*	45	47	12	5
GANTT JAMES N*	37	48	12	12
GAP PPTYS, LLC	37	48	12	32
GARACH J SMITH PPTYS LLC*	29	49	12	20
GARB JAMES R L & CANDACE T, RT*	35	48	13	33
GARCIA ARTURO & SHERRY FLINT-GARCIA	25	49	14	24
GARCIA CODY A*	27	49	13	24
GARCIA GEORGE L & TAMARA J*	29	49	12	20
GARCIA JOSE & MARY HILES*	23	50	11	30
GARCIA MARK J & JENNIFER L*	37	48	12	2
GARD JENNY & JEFFREY T BEASLEY*	35	48	13	29
GARDINER CHRISTINA & CHRISTOPHER*	43	47	13	11
GARDNER ASHER C & CHERYL M	51	46	12	8
GARDNER CYNTHIA G & JAMES M*	29	49	12	34
GARDNER GARY F & BLAIR A	55	45	12	11
GARDNER GEORGE	11	51	13	36
GARDNER GEORGE*	11	51	13	36
GARDNER JAMES & KATHLEEN, FT	55	45	12	21, 22, 27
GARDNER JOHN A & DEBRA A*	35	48	13	33
GARDNER KEV, RT	19	50	13	9
GARDNER KYLE & KATHLEEN*	33	48	14	1
GARDNER LILLIE B, RT	35	48	13	4
GARDNER LILLIE B, RT	39	48	11	4
GARDNER SHARON L*	29	49	12	17
GARDNER VIRGINIA ELIZABETH LEGACY, TRST	45	47	12	17, 18
GARES ALAN D & VICKIE L GARES*	51	46	12	16
GARES CHRIS D & VERONICA A*	51	46	12	30
GARES MARK*	51	46	12	16
GARINO ROBERT L & MELISSA L*	25	49	14	24
GARLOCK STEPHEN & SHELBY	21	50	12	27
GARMAN DAVID W & CAROL J	27	49	13	32
GARMAN DAVID W & CAROL J*	27	49	13	32
GARMANN LANESSA & JACOB CAFOUREK	9	51	14	25
GARMON PATRICIA*	37	48	12	21
GARNER GEORGE A & MARY MECKES*	27	49	13	26
GARNER GEORGE B, TRST*	35	48	13	5
GARNER NICOLE LYNN*	23	50	11	31
GARNETT STEPHEN F & LORI A*	29	49	12	1
GARRETT BILLIE G JR & JANIE E	43	47	13	24, 25, 35
GARRETT BILLY G & ALVA J	51	46	12	6
GARRETT DONALD E & BERTA D*	29	49	12	4, 5
GARRETT DOUGLAS & VALERIE ARGALL*	37	48	12	12
GARRETT GEO H*	27	49	13	24
GARRETT H E, FT	27	49	13	29
GARRETT JAMES MICHAEL*	27	49	13	24
GARRETT JENIFER D, RT	29	49	12	5
GARRETT JENIFER D, RT*	29	49	12	5
GARRETT JERRY D & GRACIE J	11	51	13	11
GARRETT JERRY R & SUE E	33	48	14	15
GARRETT JOHN W*	37	48	12	2
GARRETT KIMBERLY A, TRST	51	46	12	12
GARRETT LARRY R & LAVERNE F, RT	51	46	12	24
GARRETT LAWRENCE W & VIKKI M	17	50	14	33
GARRETT LYLE E & LUANNA L*	19	50	13	17
GARRETT PAUL & KIMBERLY, TRSTS	27	49	13	33
GARRETT PAUL & KIMBERLY, TRSTS	45	47	12	12
GARRETT PAUL W & KIMBERLY A & DAVID & THERESA BOUNDS	45	47	12	15
GARRETT RANDAL D & CARLA L	51	46	12	12
GARRETT RONALD AND/OR LINDA K	23	50	11	6
GARRETT RYAN E & SARAH K	47	47	11	31
GARRETT RYAN E & SARAH K	51	46	12	4
GARRETT WALTER III & MICHELLE	47	47	11	28
GARRETT WILL A*	43	47	13	35
GARRETT WILLA D	51	46	12	22
GARRETT-COOPER SHANNAN	51	46	12	24
GARRIOTT JEFFREY S & SHERIE L*	51	46	12	4
GARRIOTT RONALD W & SHERRI L*	55	45	12	3
GARRISON BETTY ANN*	17	50	14	26
GARRISON DEREK*	37	48	12	21
GARRISON THOMAS A & TARAH N*	27	49	13	25
GARTON JASON*	37	48	12	3
GARVER MARY	29	49	12	12
GARVER MARY*	29	49	12	12
GARVERICK, FT*	37	48	12	21
GARVEY MARK T & JACQUELINE S*	37	48	12	2
GARZA RAMON III & CRYSTAL R*	33	48	14	2
GASH IDA	27	49	13	30
GASPARIK FREDERICK S & SHERRI L*	29	49	12	11
GASPARIK FRITZ*	29	49	12	11
GASTLER MARK & MICHELLE*	37	48	12	12, 21, 26
GASTON DELANE F & MARY JO*	37	48	12	2
GATER RONALD C & TEENA E*	37	48	12	3, 10
GATES BRYAN J & JILL M*	35	48	13	20
GATES CARL DEAN	13	51	12	28
GATES DUNDEE JANE	31	49	11	28
GATES RALPH & MARY ANN	31	49	11	28
GATES RALPH D	31	49	11	27, 33, 34
GATES RALPH D	39	48	11	3, 4
GATES RALPH D & MARY ANN	31	49	11	33, 34
GATES RALPH D & MARY ANN	39	48	11	4
GATES RALPH D & MARY ANN*	31	49	11	28, 34
GATES RALPH D & MARY ANN*	39	48	11	3
GATEWOOD THOMAS J & MARIE T*	27	49	13	24
GATEWOOD WILLIAM M & HATTIE A*	33	48	14	2
GATICA MARIA R L & REYNOLDO JR*	37	48	12	21
GATZEMEYER ANDREA J & TIMOTHY E*	17	50	14	36
GATZEN LINDA J & DIRK	39	48	11	18
GATZOVSKA TZANKA*	35	48	13	20
GAUGHAN AUSTIN & JANESSA*	29	49	12	17
GAUGHAN DAVID A*	37	48	12	29
GAUS GLORIA A	33	48	14	17, 20
GAUTHIER RYAN & FREYA ROWLAND*	35	48	13	20
GAVETT CHRISTINE & BRIAN D WEATHERELL*	17	50	14	24
GAVETT CHRISTINE*	29	49	12	11
GAW BILLIE J & CONSTANCE J	17	50	14	10, 11
GAWLIK JUSTIN & BRYANNE*	37	48	12	10
GAY JOHN WILLIAM & NANCY	43	47	13	1
GAY JUSTIN S & SARA S*	43	47	13	15
GAY RANDALL D & KATHY L*	37	48	12	12
GAYLORD BRYCE & SAMATHA PEDERSON*	27	49	13	24
GBM PROPERTY SERVICES LLC*	37	48	12	16, 28
GDM & MJM, TRST	13	51	12	26, 34
GE SHUANGYANG*	37	48	12	2
GEARHART ALANA M*	55	45	12	3
GEARY NORMAN J JR & ANNETTE E*	51	46	12	26
GEBCO INVS LLC	29	49	12	30
GEBERT ALAN D*	29	49	12	20
GEBHARDT MICHAEL G	33	48	14	5
GEE JOHN & MALINDA	39	48	11	4
GEEDING, FT	23	50	11	3, 26
GEEDING, FT & PHILLIP E GEEDING	23	50	11	26
GEERLINGS MICHAEL E & KARLA L*	29	49	12	16
GEHRINGER CONNIE, RT*	37	48	12	10
GEIGER ALEX L & JAIMIE L*	37	48	12	25
GEISLER D TERRILL & ROSEMARY*	45	47	12	4
GEISLER FRED V & PATSY J*	37	48	12	21
GEISS CHARLES & CHIEKO DEYAMA*	35	48	13	34
GEISSERT LORI & WINFRIED*	33	48	14	1

Boone County Owner Index

NAME	PG	T	R	SEC
GELBAND LES PHILIP*	27	49	13	8
GELDER ARLON D & VERA I	29	49	12	13
GELDER MICHAEL L*	19	50	13	5
GELINA EDWARD & DENISE*	29	49	12	20
GELLER ROBERT M & ALICE W	53	46	11	9
GEMS HILLTOP ACRES LLC	17	50	14	24
GENTRY ELAINE A*	29	49	12	9
GENTRY ROXANNE M & TODD M*	25	49	14	36
GENTZSCH JAMES M, TRST	39	48	11	8
GEORGE CHRISTINA, RT	33	48	14	26
GEORGE DONALD H & RITA F	39	48	11	4
GEORGE DONALD H*	29	49	12	20
GEORGE FRED R*	29	49	12	19
GEORGE GARY GENE & EUNICE ANN*	55	45	12	3
GEORGE JERRY D & JUDY A	21	50	12	21, 28
GEORGE JIM E & JOYCE A	29	49	12	13
GEORGE JIM ELLIOTT & JOYCE ANN	29	49	12	13
GEORGE JOEL & KELLY*	29	49	12	13
GEORGE JOEL A & KELLY M	29	49	12	13
GEORGE KATELYN P	13	51	12	34
GEORGE KATELYN P*	13	51	12	34
GEORGE KEVIN B & BRITNEY T*	21	50	12	23
GEORGE KEVIN R & DEBORAH A	21	50	12	23
GEORGE KEVIN R & DEBORAH A*	21	50	12	23
GEORGE KYLE WAYNE & ANGELA MAE	23	50	11	29
GEORGE RANDALL D	31	49	11	5
GEORGE RAY & ELAINE*	23	50	11	18
GEORGE RAY & LINDA ELAINE	23	50	11	18
GEORGE V ZIMNY PPTYS LLC*	49	46	13	1
GEORGE WILLIAM J & PEGGY R, TRST*	45	47	12	18
GEOTZ ROBERT & JUDY*	37	48	12	11
GERARDY CHRISTOPHER & MELISSA*	29	49	12	23
GERAU JAMES W, TRST*	29	49	12	34
GERAU JAMES W, TRST*	43	47	13	21
GERAU ROBERT E & AUDREY E	29	49	12	34
GERAU ROBERT E & AUDREY E, TRSTS	17	50	14	1, 2, 11
GERAU ROBERT E & AUDREY E, TRSTS	29	49	12	34
GERAU ROBERT E & AUDREY E, TRSTS	9	51	14	35, 36
GERAU ROBERT E & AUDREY E, TRSTS*	17	50	14	2
GERAU ROBERT E & AUDREY E, TRSTS*	29	49	12	16, 34
GERAU TIM & SUSIE*	35	48	13	20
GERDES ROBERT W JR & SANDRA R*	27	49	13	2
GERHARDT HOWARD CARL JR, RT	49	46	13	2, 3
GERHART CHARLES L & RACHEL R*	45	47	12	7
GERHART JOHN D & JANE S*	37	48	12	21
GERING GEORGE W & DIANE	29	49	12	6
GERKE JOHN L & ANDREA*	35	48	13	20
GERKE KEVIN D & MELISSA A*	33	48	14	1
GERKE RITA WESSELMANN*	37	48	12	10
GERKE ROBERT & ALISSA JONES*	45	47	12	18
GERLACH MATTHEW K & HEATHER D*	19	50	13	27, 34
GERLT SCOTT & CLAYCIE*	27	49	13	25
GERMAN GARY E & SUSAN E	23	50	11	19
GERMAN HEIDI D*	37	48	12	12
GERMAN JAMES M II & DEBRA L*	37	48	12	12
GERMAN KIMBERLY & TURNER SCHUSTER	23	50	11	5
GERMANN BRADLEY R & SHERRI L	55	45	12	24
GERMANN BRADLEY R & SHERRI L*	51	46	12	21
GERMANN RANDALL L & HELEN S	55	45	12	24
GERMANN SHERRI L & BRADLEY R	51	46	12	21
GERMANY RICKEY & JANET D*	37	48	12	12
GERMINDER RICHARD & JULIANNE	45	47	12	10
GERZEN JERRY R	25	49	14	22
GESSLING ANDREW J & MANDY R*	33	48	14	11
GESSLING KENDALL & HEATHER	25	49	14	25, 26
GESSLING KENDALL & HEATHER, TRST	25	49	14	26
GESSLING MARLIN W & TAMI R*	25	49	14	36
GETTMAN ARTHUR L & DONNA S	19	50	13	14, 23
GETTMAN ARTHUR L & DONNA S*	19	50	13	14
GETTMAN KENNETH L & JOSANNE*	19	50	13	34
GETTMAN SCOTT & CYNTHIA	19	50	13	23
GEURTS, FT	45	47	12	8
GHIRMAZION HAILE & SABA YEMANE*	43	47	13	10
GHOLSON GARY L & RANITA J	11	51	13	31
GHOLSON GARY L & RANITA J*	9	51	14	36
GHOLSON WILLIAM L & PATRICIA	27	49	13	18
GIACCHI CATALIN D & CARL E	39	48	11	19
GIAMALVA LISA*	37	48	12	10
GIANGIACOMO JOSEPH, FT	17	50	14	21, 28
GIANLADIS JAMES L*	33	48	14	1
GIANT OAK FARM INC	35	48	13	29, 32
GIARRAPUTO DOMINICK & META*	29	49	12	35
GIBBONS CHRISTOPHER & CEANNE, FT*	27	49	13	1
GIBBONS MATTHEW A & CHRISTINE A*	35	48	13	29
GIBBONS TIMOTHY C*	27	49	13	35
GIBBS BROWN JANICE A, RT & KEVIN*	45	47	12	18
GIBBS JAMES R & CAROL S IRISH*	19	50	13	36
GIBBS KATHLEEN A & RANDY N*	45	47	12	3
GIBBS KENNETH W & MYRTLE L*	29	49	12	27, 34
GIBBS LINDA*	29	49	12	17
GIBBS MARK J*	37	48	12	16, 21
GIBBS RANDY N & KATHLEEN A*	37	48	12	28
GIBBS SCOTT & MARY V	19	50	13	35
GIBLER ALAN W & DEANN R*	27	49	13	27
GIBLER BRICE N	23	50	11	27
GIBLER KEVIN C & RHONDA K	23	50	11	5
GIBLER PAUL A*	35	48	13	20
GIBLER UDEL & JENNENE PASQUAROSA*	43	47	13	11
GIBONEY BONNIE	21	50	12	29, 30
GIBONEY MARK D & JODIE M*	17	50	14	24
GIBONEY MICHAEL R & SHARON R	55	45	12	4
GIBONEY ROBERT W & DAWN	29	49	12	34
GIBSON ALAN K & MARSHA W*	37	48	12	3
GIBSON CHARLES-VIRGINIA, RT	25	49	14	2, 11, 12,
GIBSON CHRISTOFF B*	37	48	12	10
GIBSON COREY*	21	50	12	2
GIBSON DAVID R & VICKY L*	43	47	13	26
GIBSON DON*	45	47	12	4
GIBSON GLENDA KAY*	37	48	12	3
GIBSON JEFFERY & H ELAINE	21	50	12	7
GIBSON JEFFERY & H ELAINE*	21	50	12	6
GIBSON JEFFREY J & TAMMY M	47	47	11	7, 16
GIBSON JEWEL*	33	48	14	2
GIBSON JOHN KYLE & RITA S*	43	47	13	11
GIBSON JUDITH FISHER	47	47	11	9
GIBSON KAREN K*	27	49	13	27
GIBSON LARRY E & KATHY R*	29	49	12	20
GIBSON MATTHEW A & SHELLY L*	29	49	12	35
GIBSON MICHAEL & LEIGH	43	47	13	23
GIELOW ERNEST W*	29	49	12	35
GIELOW KYLE L & ASHLEY M*	27	49	13	11
GIESING TAMMY A & HENRY*	29	49	12	14
GIESSMAN NORBERT F JR & DIANE M*	43	47	13	2
GIESSMANN THOMAS H & SARAH L	51	46	12	7
GIESSMANN THOMAS W & REBECCA K	15	51	11	32
GIFFORD BEVERLY J & CHARLES W JR	23	50	11	8
GIGER TIMOTHY & RONDA*	43	47	13	11
GIGLER DON & LADONNA*	35	48	13	29
GILBANE MATTHEW & KATHLEEN PEASE*	27	49	13	28
GILBANE MICHAEL G & RACHAEL J*	27	49	13	12
GILBANE MICHAEL K	39	48	11	8
GILBANE MICHAEL K*	39	48	11	8
GILBERT ANDREW W & JESSICA H*	51	46	12	28
GILBERT DANIEL & EVELYNE*	37	48	12	21, 28
GILBERT DOUGLAS KEITH*	29	49	12	17
GILBERT FREDERICK L & MARY H*	37	48	12	3
GILBERT JESSE L & KATHRYN D	11	51	13	28
GILBERT LYNN C & MARY D	11	51	13	28, 29
GILBERT ROGER JR & LINDA, RT	51	46	12	12
GILBERT ROGER-LINDA, TRST	51	46	12	25
GILBERT ROGER-LINDA, TRST*	37	48	12	2
GILES RON CARTER & LEAH JANE*	35	48	13	29
GILES, FT	37	48	12	23
GILIBERTO JOSHUA A & MARGARET S*	45	47	12	6
GILL DAVID F & JEANNE P	43	47	13	36
GILL JEFFERY G & DEBBIE D*	23	50	11	6
GILL MARY K (2/3) & MARY MAXINE GILL (1/3) LIF	45	47	12	6
GILL MARY MAXINE LIFE EST*	45	47	12	6
GILLAM JOHN F & CYNTHIA S	51	46	12	27
GILLIAM KENNETH L*	35	48	13	20
GILLIG BRIAN & NANCY M*	37	48	12	1
GILLIHAN JASON M & ASHLEY M*	13	51	12	28
GILLILAND JAMES G*	17	50	14	24
GILLIS KEVIN D & RHONDA C*	37	48	12	21
GILLMAN JOHN & KATHLEEN*	19	50	13	18
GILLOOLY KEVIN & SHARON & ANTHONY LOCKWOOD*	27	49	13	22
GILLOOLY KEVIN R*	27	49	13	10
GILLUM MICHAEL & MARY BETH*	27	49	13	11
GILMAN LORETTA A*	29	49	12	9
GILMORE BRUCE M & ELISHA A	25	49	14	25
GILMORE CHRISTOPHER D & MARY A*	51	46	12	34
GILMORE CHRISTOPHER G*	51	46	12	17
GILMORE DAVID & LOIS	51	46	12	35
GILMORE DAVID REED	51	46	12	8, 35, 36
GILMORE KIMBERLY A*	29	49	12	16
GILMORE LARRY D & PAULA J*	55	45	12	3
GILMORE MATTHEW DAVID	51	46	12	36
GILMORE MICHAEL & GLENDA D	51	46	12	23, 26
GILMORE RANDY W & VIRGINIA M*	15	51	11	9
GILMORE RYAN & STACIE	49	46	13	13
GILMORE RYAN & STACIE	51	46	12	18
GILMORE STEVEN R & LILIAN E	55	45	12	14
GILMORE TERRY & LARRY & MICHAEL	51	46	12	26
GILMORE WILBUR & KIM*	35	48	13	8, 17
GILPATRICK JERAMIE & TRISTA D*	43	47	13	9
GILPIN BENNY G JR & ROBIN D	19	50	13	14
GILPIN BRIAN & LINDA	51	46	12	17
GILPIN DOROTHIA R, RT	27	49	13	12
GILPIN JARED & LEONARD GILPIN	39	48	11	30
GILPIN JARED & TIFFANY	37	48	12	24
GILPIN JODI & GABRIEL	11	51	13	19
GILPIN KARL R*	37	48	12	2
GILPIN KEVIN C & RHONDA*	19	50	13	26
GILPIN LENNY & SUSAN*	37	48	12	27
GILPIN LESTER W & ROXANNE M*	51	46	12	26
GILPIN LONNIE N & V BERNICE, TRSTS	51	46	12	26
GILPIN PATRICIA L & MICHAEL G*	51	46	12	32
GILPIN PEGGY C	11	51	13	4
GILPIN PEGGY C	43	47	13	23
GILPIN, FT	37	48	12	1
GILPIN-CATRON ERIN LEE*	37	48	12	21
GILSON ANTHONY S & FIONA*	27	49	13	2
GIM SAN LLC	33	48	15	1
GINGERICH DANNY*	27	49	13	29
GINGERICH ELI	23	50	11	23
GINGERICH HENRY J	11	51	13	36
GINGERICH JACOB A*	29	49	12	17
GINGERICH JAKE*	29	49	12	7
GINGERICH JOHN J & LISA	13	51	12	17
GINGRICH ANDREW & JACQUELINE, TRS*	35	48	13	27
GINI JOE L & TERI R	19	50	13	28
GINSBURG, FT*	37	48	12	3
GINTER CARYN L & RODNEY K	33	48	14	23, 26
GINTER JOE F & LEE ELLEN GINTER	55	45	12	15
GINTER KYLE DOUGLAS & BRITTANY NICOLE DITTO*	37	48	12	21
GIOFRE JASON & STEPHANIE DENNISON*	37	48	12	12
GIOIMO LISA A*	35	48	13	20
GIOVANINI MICHAEL D & ELAINE S*	29	49	12	15
GIOVANINI ROBERT M & CYNTHIA L*	29	49	12	10
GIPSON BOBBY G & MARSHA L*	19	50	13	10
GIPSON SHANON & ALICIA	55	45	12	16
GIRARD HAROLD JR & BETHANY SAMER*	27	49	13	29, 30
GIRENS JEREMY & RENEE*	37	48	12	12
GIS LLC*	37	48	12	21
GISH ARON D*	37	48	12	2
GISH ORRAL S*	37	48	12	2
GIVENS JAMES A & HELEN A*	43	47	13	4
GLADBACH TRAVIS J & TINA M	23	50	11	35
GLADNEY BRYANT E & JAMIE M*	37	48	12	1
GLADURA DAVID T & ELISABETH A*	19	50	13	24
GLADURA LAURA D*	29	49	12	18
GLANZ DAYNA, RT	49	46	13	2, 3
GLASCOCK BARRETT & ELIZABETH	51	46	12	9, 16
GLASCOCK BARRETT & ELIZABETH & BRANDON*	55	45	12	10
GLASCOCK BARRETT & ELIZABETH*	55	45	12	10
GLASCOCK BOBBIE JR & CYNTHIA*	51	46	12	17
GLASCOCK BRANDON L & COURTNEY T*	49	46	13	25
GLASCOCK BRANDON L & COURTNEY T*	51	46	12	30
GLASCOCK CHAD E & WENDY*	51	46	12	17
GLASCOCK DAVID BRUCE	53	46	11	4
GLASCOCK DONNA K	51	46	12	13
GLASCOCK JEROME E & JANET S*	51	46	12	17
GLASCOCK JEROME-JANET, TRST	51	46	12	17
GLASCOCK JEROME-JANET, TRST*	51	46	12	17
GLASCOCK JOHN & KRISTIN GERBER	47	47	11	6
GLASCOCK JOHN D, TRST	51	46	12	17
GLASCOCK MIKEL J & CALLIE K	51	46	12	17
GLASCOCK, FT	51	46	12	17
GLASKER SHARON G & PHYLLIS*	37	48	12	21
GLASS BRET A	51	46	12	31, 32
GLASS JON & SARAH	51	46	12	24
GLASS ROBERT S	11	51	13	25
GLASS SANDRA & TONYA GOLLAHER*	29	49	12	19
GLASS WILLIAM & PHYLLIS SUE LLC*	35	48	13	20
GLAUBITZ LARRY J & JEANNA M*	25	49	14	36
GLC CONST INC*	21	50	12	23
GLEASON, FT & LARRY-MONTROE LENTZ, TRST	39	48	11	21
GLEBA MICHELLE L*	27	49	13	12
GLENDALE PRAIRIE FARMS LLC	31	49	11	19, 20, 30
GLENDALE STABLES LLC	31	49	11	28
GLENDENING THERESA & RANDALL*	33	48	14	12
GLENN FRANK W & JOHN D GLENN	31	49	11	21, 27, 28
GLENN FRANK W & JOHN D GLENN*	31	49	11	28
GLENN FRANK W*	31	49	11	21
GLENN JOHN & MAXINE	31	49	11	19, 20, 30
GLENN JOHN & MAXINE*	31	49	11	29, 30
GLENN TY & BRANDON	11	51	13	3
GLENN, TRST & MARSHAL H GLENN	31	49	11	20
GLENNON JOHN J & CYNTHIA L*	55	45	12	14
GLIDEWELL RODNEY E & TRACI L*	39	48	11	8
GLOSSON DANIEL & LORI*	37	48	12	11
GLOVER CORY*	29	49	12	10
GLOVER GREGORY EDWARD	55	45	12	4
GLOVER MARK*	29	49	12	6
GLYDEWELL JESSE E & SHERYL A	39	48	11	7
GLYDEWELL JESSE E & SHERYL A*	39	48	11	7
GLYDEWELL JESSE E JR & SHERYL L*	19	50	13	10
GLYDEWELL SARA L*	19	50	13	10
GLYNN STEPHEN W SR & HELEN I*	29	49	12	19, 20
GNB 7T LLC	45	47	12	19, 29, 30
GNB 7T LLC*	45	47	12	31
GODAS DVPMT INC & LAKEVIEW PLAZA LLC*	37	48	12	3
GODDARD KAY P & WILLIAM F*	27	49	13	1, 12
GODDARD LAWRENCE WAYNE & MARY K*	29	49	12	33
GODIER STEVE & SUSAN*	43	47	13	11
GODSY GARY M*	45	47	12	20
GODWIN BLAKE M & BETH*	35	48	13	20
GOEDRICH SAMUEL H & MANDIE D*	37	48	12	3
GOEHL STEVEN E & CYNDI & KENNETH'	43	47	13	26
GOEN JOHNIE LEE & SHARON V*	15	51	11	30
GOEN NATHAN & MARY	21	50	12	7
GOERES SUSAN M	51	46	12	20
GOFF CHARLES H JR & SANDRA B*	13	51	12	28
GOFF RICHARD D & VERA L*	35	48	13	33
GOFOURTH GLADYS*	23	50	11	6
GOICH DALLAS L JR & HEATHER B*	27	49	13	24
GOLDA NICHOLAS & STEPHANIE*	29	49	12	20
GOLDA NICHOLAS & STEPHANIE*	45	47	12	18
GOLDASICH NANCY L, RT*	37	48	12	2
GOLDEN GOOSE ENTERPRISES LLC	47	47	11	17
GOLDENHERSH DON R & ELIZABETH D*	43	47	13	11
GOLDENSTEIN SAMANTHA*	27	49	13	25
GOLDMAN LUKE O & LINDSEY R*	51	46	12	8
GOLDMAN MICHAEL A & LISA J	45	47	12	33
GOMERO LUCIA*	35	48	13	29
GONNERMAN JOHN A, RT*	29	49	12	12
GONNERMAN JOHN A, TRST & MARK A & JOHN A GONNERMAN	29	49	12	13
GONNERMAN JOHN A, TRST & MARK A GONNERMAN, TRST	29	49	12	12
GONNERMAN JOHN, TRST	45	47	12	18
GONNERMAN JOHN, TRST*	45	47	12	18
GONNERMAN JUDITH M*	51	46	12	4
GONZALEZ OLINDA*	37	48	12	3
GOOCH CHARLES L & TRINA J	43	47	13	14
GOOCH TERRY A & JULIANNA O*	35	48	13	33
GOOCH WILBUR W JR & MARGARET K	55	45	12	11
GOOCH WILBUR W JR & MARGARET K*	55	45	12	14
GOODDING JAMES C*	37	48	12	12
GOODELL JULIA & DAVID J BARNES	31	49	11	19
GOODEN MICHAEL & JOHN CONDER*	29	49	12	10
GOODIN JASON & TONYA*	45	47	12	18
GOODING ERIC & JANET	13	51	12	15
GOODING ERIC & JANET*	13	51	12	22
GOODMAN JEFFREY C*	35	48	13	20
GOODNIGHT JAMES I & TIMA L	53	46	11	6
GOODRUM SHERRY & KATHY GARRETT*	37	48	12	10
GOODWIN JOAN L	13	51	12	34
GOODWIN LINDA KAY	27	49	13	26
GOOSEY CHARLES-BARBARA, TRST	11	51	13	22, 23
GOOSEY JACOB B & JESSICA L*	11	51	13	23
GOOSEY TERRY L & DOROTHY L*	11	51	13	23
GORAN THOMAS L & TIFFANY*	45	47	12	4
GORDON DONALD M & BARBARA A	27	49	13	32, 33
GORDON DONALD R JR & CAROLYN*	37	48	12	11
GORDON FRANK L & FRANCEE R	33	48	14	26
GORDON HOMER RAY II	51	46	12	30
GORDON HOWARD & EVELYN*	11	51	13	36
GORDON JOHN & MARILYN*	43	47	13	3, 4, 9
GORDON JOHN M & SANDRA L*	35	48	13	34
GORDON MICHAEL R & LISA M	45	47	12	12
GORDON RALPH & JAMES & RUTH	33	48	14	7
GORDON RANDY	13	51	12	28
GORDON SETH ANDREW	19	50	13	29, 30

Boone County Owner Index

NAME	PG	T	R	SEC
GORDON TIESHIA R*	37	48	12	11
GORE NANCY A, TR*	43	47	13	2
GORHAM CHRISTOPHER & LISA*	19	50	13	28
GORHAM NICOLAS J & DAWNELLE K*	43	47	13	10
GORRELL LOREN M & CYNTHIA L	27	49	13	1
GORTMAKER MARK & MICHELLE	25	49	14	24
GORTMAKER MARK & MICHELLE*	25	49	14	24
GOSHEN CHURCH(TRUSTEES OF)*	49	46	13	26
GOSLIN CRYSTA & JOHN E SCOTT*	25	49	14	36
GOSLIN MARIA E	19	50	13	2
GOSLIN RICHARD G & VERA	19	50	13	2
GOSNEY MITCH & LAUREN BERKBUEGLER*	33	48	14	1
GOSSEEN ASHLEY N & DIEKE W*	29	49	12	3
GOSSELIN CAROL M*	37	48	12	11
GOTTSMAN THOMAS R	27	49	13	7
GOUGH KARLA J*	37	48	12	16
GOUKER GEORGE VERNON JR, TRST	49	46	13	24
GOV-ARI HANNA K*	43	47	13	9
GOVERO DANIEL L & ELLEN J*	39	48	11	6
GOVERO WILLIAM R*	27	49	13	22
GOWDY RICHARD N & MARY ANN	51	46	12	21
GOWER ELIZABETH A*	37	48	12	3
GOWIN MATTHEW & MICHAEL R WILLS*	37	48	12	21
GOWIN RUSSELL L & SUSAN	31	49	11	5
GOYNE KEITH W & JENNIFER L	51	46	12	6
GOYNE KEITH W & JENNIFER L*	51	46	12	6
GP PROPERTY INVS LLC*	45	47	12	13
GPD DVPMT II LLC*	37	48	12	2
GPD DVPMT LLC*	35	48	13	8
GRABER DAVID & MARGARET MITCHELL*	27	49	13	27
GRABNER KEITH W & JENNIFER K	51	46	12	5
GRACE DALE L & ARLENE H	15	51	11	10
GRACE EVANGELICAL LUTHERAN CHURCH*	29	49	12	29
GRACE JACK A & JEANE	23	50	11	21
GRACE TIMOTHY B & JO ELLEN	45	47	12	17
GRACE WILLIAM P & CALLISTA J*	15	51	11	29
GRACE WIN*	47	47	11	15
GRACIA DANIEL & DANIELA RIVERA*	37	48	12	21
GRAESSLE CARL J, FT	55	45	12	8, 17
GRAFF BRIAN W & TERESA N*	29	49	12	2
GRAFF CONST LLC*	37	48	12	2
GRAGG JEFF & ELIZABETH	17	50	14	35
GRAGG MARC J & JENNIFER L*	21	50	12	3
GRAHAM CHARLES & LONNIE	31	49	11	6, 7
GRAHAM DOUGLAS L & WENDY E	9	51	14	36
GRAHAM ERIC R*	37	48	12	21
GRAHAM HUBER L & LOIS W, TRST*	27	49	13	8
GRAHAM JUDITH A	19	50	13	35
GRAHAM LARRY K & KONNIE K, RTS	45	47	12	8
GRAHAM MARTIN D*	37	48	12	3
GRAHAM SALLY RAE, TRST	55	45	12	2
GRAHAM SALLY RAE, TRST*	55	45	12	13
GRAHAM SCOTT & TAMARA	25	49	14	26
GRAMLICH LISA E*	37	48	12	10
GRAMLING JAMES W & DEANNA L	21	50	12	9
GRAMMER BRANDON & SHELBY SCHOENGARTH*	35	48	13	29
GRANDVIEW BAPTIST CHURCH	31	49	11	9
GRANDVIEW BAPTIST CHURCH*	31	49	11	9
GRANT ARTHUR K & REBECCA L	33	48	14	2
GRANT BRYON J & JO ANN*	37	48	12	11
GRANT CONNIE ANN	31	49	11	32
GRANT CONNIE ANN	39	48	11	6
GRANT JAMES D & FRANCINE M, RT	39	48	11	7
GRANT JAMES DAVID	39	48	11	8
GRANT JAMES DAVID, RT	39	48	11	18
GRANT JAMES E & DOROTHY L, RT	39	48	11	18
GRANT JERRY DALE & SHARON KAY*	35	48	13	4
GRANT JULIA M & TRACY*	35	48	13	8
GRANT LOUISE M & ROBERT L III & CONNIE A	31	49	11	19, 20
GRANT MARY DELOUISE (WORD)*	29	49	12	18
GRANT NANCY HUNT, TRSTE	55	45	12	8
GRANT ROBERT E & IDAMARIE, RT	35	48	13	28
GRANT ROBERT LEE & IOLA KATHERINE, RT*	33	48	14	12
GRANT ROXIE, RT	35	48	13	4
GRANT RUSSELL E & BARBARA J*	21	50	12	15
GRANT STEVEN J*	35	48	13	20
GRANT THOMAS D & JENNIFER	31	49	11	32
GRAS MARK E & ELIZABETH M*	21	50	12	23
GRASSLAND FARMS LP	15	51	11	26, 35
GRAVE YARD*	11	51	13	8
GRAVE YARD*	13	51	12	7, 8
GRAVE YARD*	45	47	12	6, 8
GRAVE YARD*	47	47	11	33
GRAVER SHANE ALAN & CATHERINE J*	27	49	13	25
GRAVES JANEY S & PHIL C & JENNIFER R SHEARIN*	39	48	11	5
GRAVES JON RICHARD & TRACY*	35	48	13	34
GRAVES ROBERT E, TRST*	35	48	13	20
GRAVES ROBERT E, TRST*	37	48	12	10
GRAVES SHARON & KEVIN*	21	50	12	2
GRAVINO ALICE M, RT	11	51	13	27
GRAY ANDREW C	19	50	13	30
GRAY BOB-BETTY, TRST*	37	48	12	12
GRAY CARL M & KATHY W*	29	49	12	6
GRAY DAVID MICHAEL & DANEE*	29	49	12	5
GRAY FRANCES B	27	49	13	19
GRAY MARGARET ANNE	45	47	12	32
GRAY MARGARET ANNE*	51	46	12	5
GRAY MICHAEL A & MARY BETH GRAY	25	49	14	8, 17
GRAY NELS J A*	37	48	12	12
GRAY SARAH B*	37	48	12	11
GRAY VANNIS W, RT*	45	47	12	4
GRAY VINCEL E & JOAN F*	39	48	11	5
GRAY WILLIAMS LLC*	27	49	13	11
GRAY WILLIAMS LLC*	29	49	12	18, 27
GRAYBILL DOUGLAS A & CONNIE R	13	51	12	28
GRAYBILL TAMMY*	37	48	12	10
GRAYSON NATASHA*	33	48	14	1
GRAZNAK CHARLENE & ROBERTA GOURLEY*	29	49	12	26
GREAT CIRCLE	37	48	12	32
GREATER HORIZONS REAL ESTATE DVPMT CO*	43	47	13	15
GREATHOUSE LESTER	29	49	12	5
GREATHOUSE SCOTT & JESSICA LONGAKER	25	49	14	22
GREEN ALVIN LEON & CYNTHIA ANN*	27	49	13	20
GREEN ANTHONY & LISA	39	48	11	32
GREEN CAROL M*	29	49	12	33
GREEN CHADWICK A & AUDREY F*	27	49	13	20
GREEN CINDY J	11	51	13	3
GREEN CYNTHIA (BAUMANN)	21	50	12	4
GREEN DAVID N REVOCABLE, TRST	15	51	11	29
GREEN DONALD L & NANCY A*	45	47	12	18
GREEN HEATH R*	29	49	12	17
GREEN JANET S, TRST*	35	48	13	29
GREEN JESSE & JENNIFER CORNELIUS-GREEN*	37	48	12	12
GREEN KYLE A & ANGIE D*	27	49	13	20
GREEN LAWRENCE A & ADRIENE L*	37	48	12	2
GREEN LESTER SR & SANDRA*	15	51	11	33
GREEN LUCAS C & JENNIFER L	27	49	13	4
GREEN NINA ANNE	19	50	13	16
GREEN OAKS II LLC	29	49	12	2
GREEN OAKS LLC	29	49	12	2
GREEN PATRICIA*	45	47	12	6
GREEN PIA LEE*	29	49	12	14
GREEN RALPH	19	50	13	35
GREEN ROBERT & CYNTHIA A*	21	50	12	33
GREEN SAMANTHA D & TRAVIS J J*	37	48	12	12
GREEN THEODORE J & SARA	33	48	14	21, 28
GREEN THEODORE J & SARA*	33	48	14	21
GREEN TIM	21	50	12	4
GREEN TRACY A*	35	48	13	20
GREEN VALLEY RIFLE & PISTOL CLUB	21	50	12	28
GREEN VALLEY RIFLE & PISTOL CLUB	29	49	12	26
GREEN WILLIAM C JR & BEVERLY*	35	48	13	20
GREEN, JLT	51	46	12	35, 36
GREEN, JLT	55	45	12	1
GREENBELT LAND, TRST OF MID-MO	49	46	13	3
GREENE RICHARD B*	37	48	12	3
GREENE TIMOTHY J & DEBRA L	51	46	12	6
GREENE, TRST*	49	46	13	26
GREENER SANDRA L	47	47	11	28, 33
GREENING DANIEL WERNER*	33	48	14	13
GREENING DONALD RAY & NANCY N*	21	50	12	8
GREENLAND-WHITE JONATHAN & SARAH*	37	48	12	10
GREENLAW RUSSELL JR & LESLIE GOEHL*	19	50	13	5
GREENLEE GARY M & ANNETTE KOLLING-BUCKLEY GREENLEE*	35	48	13	6
GREENRIDGE ESTS HOMEOWNERS ASSOC*	33	48	14	4
GREENTREE SHARON T	29	49	12	26
GREENUP ERNEST WAYNE*	39	48	11	5
GREENUP HOLLY J*	27	49	13	24
GREENUP RICHARD L & TAMMY J*	43	47	13	11
GREENUP TRAVIS & TRACY	39	48	11	31
GREENWING DVPMT LLC	35	48	13	6, 7
GREENWOOD BRIAN K & CYNTHIA A*	35	48	13	20
GREENWOOD BUNNIA HASS	13	51	12	27
GREENWOOD MELVIN B & SHIRLEY	13	51	12	27
GREENWOOD MELVIN B & SHIRLEY*	13	51	12	22
GREENWOOD MILTON C & CARMA J	11	51	13	20
GREENWOOD SHIRLEY G	13	51	12	35
GREER E SHELTON & JULIA A	15	51	11	7
GREER IVAN EUGENE*	27	49	13	26
GREER STUART R & CYNTHIA K*	37	48	12	12
GREG NICHOLS PPTYS INC*	27	49	13	12
GREGORY DEAN F & GRETCHEN A*	43	47	13	8
GREGORY DENNIS D 2015, RT	11	51	13	13, 14
GREGORY GEORGE F & ROSEANN	21	50	12	33
GREGORY JASON D & TRISHA M	33	48	14	27
GREGORY KELLIE L*	27	49	13	23
GREGORY KENNETH M & CRYSTAL*	37	48	12	2
GREGORY LANCE W SR*	17	50	14	24
GREGORY MICHAEL & CHERYL A, RT	45	47	12	15
GREGORY TOMMY LEE & SAMANTHA R TOBLER*	27	49	13	11
GREIMANN KENNETH R & BETH M*	37	48	12	14
GRELLNER MICHAEL & KARRISA	45	47	12	29, 32
GRENGCO LLC*	27	49	13	12
GRESHAM DALLAS W JR*	51	46	12	5
GRESHAM GEORGE G & ANGELA M*	21	50	12	24
GRESHAM, FT	51	46	12	5
GRESSMAN RICHARD & SUSAN*	29	49	12	20
GRFX INC*	45	47	12	10
GRIEBEL JAYLON S & CINDY G	35	48	13	18, 19
GRIFFEN JERRY R & JACKLYN M*	51	46	12	13
GRIFFIN DAVID L & SHERRY R*	37	48	12	12
GRIFFIN DENNIS & TRACY*	51	46	12	7, 18
GRIFFIN DUSTIN J & KATHLEEN M*	51	46	12	7
GRIFFIN FAMILY, RT*	35	48	13	27
GRIFFIN FAMILY, TRST	51	46	12	7, 18
GRIFFIN JARED W & JENNIFER	31	49	11	6
GRIFFIN JUSTINA & TERRY*	29	49	12	18
GRIFFIN KYLE & LEAH*	21	50	12	11
GRIFFIN LOIS E*	29	49	12	35
GRIFFIN MARILYN SUE*	45	47	12	13
GRIFFIN NEAL & JONI 2012, RT	23	50	11	31
GRIFFIN NEAL & JONI 2012, RT	31	49	11	6
GRIFFIN NEAL & JONI 2012, RT*	31	49	11	6
GRIFFIN RANDELL & YVETTE	33	48	14	14, 23
GRIFFIN ROBERT C & ANNLOUISE G*	35	48	13	28
GRIFFIN TARA LAUREN (HARMON)	47	47	11	27
GRIFFIN THOMAS E & BETTY LOU GLAAB, LE	51	46	12	35
GRIFFIN THOMAS E & EVELYN M	51	46	12	35, 36
GRIFFIN THOMAS E JR & SANDRA D	51	46	12	35
GRIFFIN WILLIAM E*	29	49	12	35
GRIFFITH AARON T & MELISSA C*	15	51	11	3, 10
GRIFFITH DANIEL J & CHERYL A*	55	45	12	23
GRIFFITH JUSTIN & DANIELLE WILDHABER*	27	49	13	12
GRIFFITH OBI L & SHIRLEY CHU*	35	48	13	20
GRIFFITH RANDALL L & LINDA K	29	49	12	3, 12
GRIFFITH RANDALL L & LINDA K*	29	49	12	3
GRIFFITH SHANE & KAMRON	23	50	11	19
GRIFFITHS PATRICK & HONEY*	29	49	12	9, 10
GRIFFITT GROVER A & PATRICIA M	17	50	14	13
GRIFFITT GROVER A & PATRICIA M*	17	50	14	13
GRIGERY JEREMYAH M & CARRIE L	51	46	12	13
GRIGGS EDSON & CARLENE, TRST	19	50	13	24
GRIGGS JOHN E & KAYLA N*	37	48	12	12
GRIGGS JOHNNIE H & HELEN JUNE*	33	48	14	1
GRIGGS MICHAEL D & LINDA	45	47	12	12
GRIGGS ROCHELLE*	37	48	12	3
GRIGGS TONI M*	37	48	12	11
GRIMSHAW JOHN & CONNIE*	27	49	13	25
GRIMSLEY STERLING*	37	48	12	11
GRINDSTAFF AUBREY & FAYLENA BLAKE*	27	49	13	24
GRINDSTAFF GARY D & ROBIN L*	19	50	13	1
GRINDSTAFF MIKEL LLOYD	49	46	13	1
GRINDSTAFF ROBERT & TONYA E	23	50	11	32
GRINDSTAFF ROBERTA L & GARY D	23	50	11	33
GRINDSTAFF SAMUEL R & MELISSA J*	21	50	12	34
GRINDSTAFF WHITNEY L*	23	50	11	8
GRIPPO JOSEPH M*	37	48	12	21
GRISHAM TANIS K*	37	48	12	3
GRISWOLD ENTERPRISES LLC*	39	48	11	8
GRISWOLD MICHAEL & MARCIA G*	21	50	12	3
GROH KIETH W & LAUREL E SOMMER	25	49	14	11
GROMAN NEIL & JERRANETTE GROMAN*	29	49	12	11
GROMER CECIL & MARGARET, TRST*	19	50	13	16, 17
GROMER FAMILY, RT	43	47	13	6
GRONE ANNA LEE & GEORGE G, RTS	37	48	12	1
GRONE ANNA LEE & GEORGE G, RTS	39	48	11	6
GRONEMEIER HERMAN E & MARY A*	27	49	13	22
GRONER MICHAEL A & KATIE A*	35	48	13	29
GROSECLOSE EARL W & KAREN D	39	48	11	18
GROSECLOSE KATHY*	37	48	12	1
GROSECLOSE MATTHEW D*	37	48	12	16, 21
GROSENBACHER STEVEN P & JULIE L	51	46	12	12
GROSS GABRIEL T & MARY E MILLER	43	47	13	36
GROSS KELLY*	37	48	12	3
GROSS KENDAL F & LINDA S*	21	50	12	24
GROSS RICHARD V & ANN E AUSTIN*	37	48	12	12
GROSS STEVEN & FONDA*	29	49	12	14
GROSS VERNON H*	29	49	12	17
GROSSE KYLA M*	29	49	12	11
GROSS-JOHNSON RESIDENTIAL, TRST*	35	48	13	27, 28
GROSVENOR DREMA	27	49	13	22
GROTEWIEL RONALD O & LINDA A	33	48	14	10
GROTHOFF AARON & NATALIE*	55	45	12	5
GROTZINGER JOHN E & MELONY A	25	49	14	7, 8
GROTZINGER JOHN E & MELONY A*	25	49	14	17
GROVE BRANDY J & JARROD J*	27	49	13	8
GROVE CAROL E	49	46	13	2, 11
GROVE ROBERT & CAROL FAMILY, RT*	35	48	13	36
GROVES TIMOTHY A & STEPHANIE D	55	45	12	14
GRP HOLDINGS LLC	45	47	12	10
GRUBER DANNY L & KARLENE G*	23	50	11	4
GRUBER SHAWN M & WENDY A*	45	47	12	4
GRUENDER EUGENE H JR	19	50	13	4
GRUENDER EUGENE H JR*	29	49	12	20
GRUENDER EUGENE H JR*	37	48	12	11
GRUENDER JASON W & BRIDGET NT*	43	47	13	4, 9
GRUENEFELD RONALD & MARIE E*	37	48	12	10
GRUER GLENNA M*	15	51	11	21
GRUS JEFFREY D & AMY*	37	48	12	16
GTN LLC	13	51	12	19, 30
GUARIGLIA ENTERPRISES LLC*	35	48	13	5
GUARIGLIA WAYNE & DONNA, TRST	43	47	13	13
GUDINO ALEJANDRA*	37	48	12	11
GUERRA HEATHER & JOSHUA JOHNSON*	29	49	12	26
GUERRA OSCAR N	49	46	13	23
GUEST SHAWN J & KODY J*	43	47	13	10
GUEVARA AMANDA*	51	46	12	8
GUFFEY BRANDON & MICHELLE & DAVID L & TERRIE R NAGEL*	21	50	12	15
GUFFEY EDDIE JOE*	51	46	12	9
GUHL EDNA J	13	51	12	35
GUIER CLINT L & JENNIFER L	25	49	14	31, 32
GUILE BEN K & ROBIN L	11	51	13	19, 20
GUILFORD CHARLES F & MICKEY L*	27	49	13	8
GUILFORD FLOYD RAY & VICKY A*	37	48	12	12
GUILFORD IDA MAE, TRST	27	49	13	5, 8, 9
GUILFORD IDA MAE, TRST*	27	49	13	5, 8
GUILFORD RICK ALLEN & DEBORAH	49	46	13	1
GUILFORD STACY WADE	45	47	12	13
GUILL YEKATERINA & ERIC P*	35	48	13	20
GUILLEN FRANCISCO & MARIA*	27	49	13	25
GUINN EDWARD L & BARBARA J*	27	49	13	11
GUINNIP MATTHEW*	21	50	12	14
GUISTI CAROLYN & KURT*	35	48	13	28
GUISTI KURT W & CAROLYN J*	35	48	13	28
GULINO JOSEPH A & YVONNE M	55	45	12	15
GULLIVER'S AUTO SALES LLC*	43	47	13	1
GULMEZ PATRICIA	29	49	12	2
GULSTAD RITA J & GARY S FAUST*	43	47	13	9
GUMP MAX A*	29	49	12	17
GUNIER LAURA*	29	49	12	8
GUNN GREGORY F & MARLA F*	43	47	13	13
GUNN GREGORY F & MARLA F*	45	47	12	18
GUNN GREGORY G & TAMARA M*	29	49	12	34
GUNNING KIMBERLY MICHELLE*	33	48	14	2
GUNTER CHARLES S & LUCINDA A*	55	45	12	3
GUNTER ZACHARY C & LESLIE E	21	50	12	26
GUNTER ZACHARY C & LESLIE E*	37	48	12	3
GUSKY RAYMOND L & PATRICIA A*	43	47	13	9
GUSTOFSON GUS & WENDY*	51	46	12	34
GUTHRIE JAMES E, TRST NO 1	33	48	14	8
GUTHRIE JAMES E, TRST NO 1*	33	48	14	7
GUTHRIE MARY J*	29	49	12	19
GUTHRIE ROBERT L & SUZANNE N*	37	48	12	2
GUTHRIE STEPHEN E & DEBRA A*	35	48	13	27, 28
GUTWEIN EUGENE & NANCY	29	49	12	11
GUTWEIN SCOTT E & LAURA L*	29	49	12	20
GUYETTE RICHARD & MARY	53	46	11	20
GUYETTE RICHARD C & MARY D LOTTES*	53	46	11	20
GUYNN RAY A & KAREN O*	37	48	12	21

Boone County Owner Index

NAME	PG	T	R	SEC
GVILLO DORIS M	15	51	11	4
GWARTNEY DANIEL & CHRISTINA KELLY*	27	49	13	35
GWINNER DIANE R & JIM M*	27	49	13	25
GWPT LLC	17	50	14	23
GWS, RT	43	47	13	35, 36
GWS, RT	45	47	12	5, 8, 9
GWS, RT	49	46	13	1, 2
GWS, RT & JJS, RT	43	47	13	35
GWS, RT & JJS, RT	45	47	12	9
GWS, RT & JJS, RT	49	46	13	2
GWS, RT & JJS, RT*	45	47	12	9
GWS, RT*	43	47	13	35

H

NAME	PG	T	R	SEC
H2 HOLDINGS INC*	15	51	11	30
HA LLC*	29	49	12	8
HAACK DAVID A & TERI	29	49	12	17
HAACK DAVID A & TERI*	35	48	13	20
HAACK TERI & DAVID	29	49	12	17
HAAF JOAN	17	50	14	23
HAAS ALAN E SR & NOREEN B	13	51	12	34
HABITAT FOR HUMANITY INC*	27	49	13	11
HABTE ZUFAN & STEFANOS TEWOLDE*	27	49	13	24
HACK DAVID J*	19	50	13	15
HACK SUSAN D & ALAN G HACK III*	55	45	12	14
HACKER MAURICE & ELAINE, TRST*	33	48	14	1
HACKLEY DAVID & LISA*	35	48	13	20
HACKLEY STEVEN A & SUZANNE MAY*	37	48	12	2
HACKMAN BARBARA J	55	45	12	7, 22
HACKMAN BARBARA J	55	45	13	1, 12
HACKMAN BARBARA J*	55	45	13	1
HACKMANN BRUCE & KIMBERLIN, TRST	45	47	12	28, 29
HACKMANN CODY ANDERSON	51	46	12	5
HADDOCK DONALD B & KARLA S*	27	49	13	25
HADDOCK GERALD F & CINDA L	21	50	12	35
HADDOCK JEFFERY & MICHELLE*	37	48	12	12
HADEN ALAN L & STACY*	35	48	13	20
HADEN GARY W & SHEILA R, FT	29	49	12	34
HADEN JAMES M JR & SHIRLEY A*	29	49	12	16
HADEN JOEL D, TRST	29	49	12	34
HADEN JOEL D, TRST*	29	49	12	34
HADEN, FT	37	48	12	24
HADER LEAH*	43	47	13	9
HADLEY JASON M & SARAH A*	51	46	12	27
HAEFNER GREG J & PATRICIA M WEBER*	37	48	12	21
HAERICH JASON M & TALON J*	37	48	12	21
HAESSIG ROBERT JOSEPH	51	46	12	29
HAFNER BRANDON H & RHONDA K*	27	49	13	11
HAGAN ASHLI J & MICHAEL T	33	48	14	10
HAGAN DAN*	37	48	12	3
HAGAN LYNNATE*	43	47	13	10
HAGAN MARY JO & ROBERT A*	45	47	12	6
HAGAN, FT	33	48	14	10
HAGANS GAIL J*	27	49	13	24
HAGANS JAMES ROBERT	51	46	12	2
HAGAR BRENT D & CAROLYN M*	37	48	12	12
HAGAR JOHN	11	51	13	18
HAGAR JOHN*	11	51	13	17
HAGEDORN JULIEANNE & GARRY W	13	51	12	22
HAGEDORN ROBERT & KAREN	15	51	11	28
HAGEMANN BETHANY R*	37	48	12	3
HAGEMEYER STEVE*	37	48	12	3
HAGEN JUSTIN T & DANIELLE M*	35	48	13	33
HAGENHOFF BEVERLY D*	43	47	13	11
HAGENHOFF DAVID M & JESSICA A	19	50	13	29
HAGER CHAD M & NORA L*	37	48	12	27
HAGER LARRY & STACY	21	50	12	15
HAGUE DENISE A*	29	49	12	9
HAGUE MAGGIE*	35	48	13	29
HAGUE PAUL & MARTHA*	19	50	13	25
HAGUE PAUL H & MARTHA E*	29	49	12	17
HAGUE RICHARD JR & BARBARA A	31	49	11	29
HAGUE SHERRI GALE & GARY HAGUE	55	45	12	24
HAH PPTYS LLC	27	49	13	26
HAHN ANDREW M & MORGAN R	15	51	11	33
HAHN DANIEL L & JAYME W*	27	49	13	2
HAHN G LEROY, RT	29	49	12	2
HAHN LESLIE V & JERILYN A	53	46	11	7
HAHN LILLIAN	27	49	13	33
HAHN MAEGEN*	27	49	13	35
HAHN, TRST	53	46	11	7
HAILEY JEFFREY M*	43	47	13	10
HAILL STEPHANIE & CHRISTOPHER*	21	50	12	2
HAIM SUSAN & MARK	51	46	12	31
HAINEN LANCE*	35	48	13	20
HAINEN LANCE*	37	48	12	3
HAINES AMY E*	37	48	12	12
HAINES ORIN RAY & SUSAN C*	43	47	13	13
HAITHCOAT LINDLIE J*	29	49	12	35
HAITHCOAT TIMOTHY L & KELLIE J*	29	49	12	13
HAKE GILBERT EUGENE	55	45	12	14
HAKE MATT*	35	48	13	36
HAKE MATTHEW & KAY & BAKER, FT*	35	48	13	36
HAKE MATTHEW & KAY & BAKER, FT*	43	47	13	1
HAKER PPTYS LLC*	35	48	13	36
HAKER PPTYS LLC*	43	47	13	1
HAKER PROPERTY MGMT LLC*	35	48	13	36
HAKER PROPERTY MGMT LLC*	43	47	13	1
HAKIMI B R & MANDANA & MARY*	35	48	13	28
HAKIMI BEHZAD R & MANDANA*	35	48	13	20
HALE CURTIS DWAYNE	19	50	13	35
HALE MICHAEL A & AMANDA*	29	49	12	17
HALE RYAN N & HOLLY ANN HALE	23	50	11	33
HALEY ANITA*	37	48	12	3
HALEY JOEL & LORETTA, FT	31	49	11	15
HALEY JOEL & LORETTA, FT	39	48	11	9, 10
HALL BRIAN & JESSICA	51	46	12	16, 17
HALL BRIAN & JESSICA*	51	46	12	16
HALL DANIEL Y & CINDY E*	43	47	13	11
HALL DENNIS K & CAROL R	39	48	11	20
HALL DYLAN	21	50	12	23
HALL ELLEN L REVOCABLE, TRST	15	51	11	29
HALL GARRETT	21	50	12	9
HALL JARVIS L & CAROL A	29	49	12	24
HALL JOHN & MICHELLE	13	51	12	7
HALL JOHN C & MICHELLE L*	29	49	12	20
HALL KENNETH F & PAMELA J*	45	47	12	18
HALL KEVIN M*	29	49	12	9
HALL KEVIN S & DARCIA L*	29	49	12	10
HALL LARRY & EDITH*	21	50	12	33, 34
HALL LARRY & MARYLOU HUDNALL	31	49	11	19, 30
HALL LELAND F & ROBIN	25	49	14	34
HALL LEONARD LEE*	29	49	12	27, 34
HALL MARGARET ANN	47	47	11	16
HALL MARK H & STEPHANIE E, RT*	33	48	14	10
HALL MARY ELIZABETH	33	48	14	17
HALL MARY ELIZABETH*	33	48	14	17
HALL MIKE G & MARY C*	15	51	11	29
HALL MYRTLE IRENE*	29	49	12	27
HALL PARKER T & KIMBERLY*	43	47	13	24
HALL RANDY A & DEBORAH A*	37	48	12	12
HALL ROBERT A & PAULA K*	39	48	11	5
HALL SARA ELIZABETH*	43	47	13	14
HALL THOMAS R & DEBBY L	19	50	13	28
HALL TIMOTHY J & DEBORAH K	11	51	13	3
HALL TONETTE D*	29	49	12	34
HALL WILLIAM K & SHIRLEY ANN*	15	51	11	29
HALLER LISA J & BRIAN E*	37	48	12	3
HALLER STACY*	27	49	13	35
HALLETT DIANA & LARRY HALL, RT	51	46	12	2
HALLEY KEVIN M*	37	48	12	12
HALLIBURTON CODY J & LAURA J	11	51	13	2
HALLIBURTON MICHAEL R & MARY M*	37	48	12	33
HALLIBURTON SHAUN & LAURA JILL TRUESDELL*	13	51	12	5
HALLOCK LLOYD E & DORA M	19	50	13	36
HALLOWELL JILL RENELL, RT	33	48	14	16
HALLOWELL JILL RENELL, RT*	33	48	14	16
HALLSVILLE CONGREGATION OF JEHOVAH'S WITNESSES	21	50	12	15
HALLSVILLE HOLDINGS LLC	21	50	12	3, 4, 10, 16, 17
HALLSVILLE HOLDINGS LLC*	21	50	12	10, 16
HALLSVILLE R-4 SCHOOL DIST	29	49	12	15
HALLSVILLE UNITED METHODIST CHURCH	21	50	12	27
HALSEY GAYLENE B*	35	48	13	20
HAM RANDY M & VEDA D*	35	48	13	20
HAMBACH TED & ANGELA	31	49	11	9
HAMBURG ELMO L*	51	46	12	2
HAMBY JOHN A & MARY W*	19	50	13	15
HAMEL ROBERT D*	21	50	12	34
HAMILTON BECKIE*	39	48	11	8
HAMILTON BETTY JO*	39	48	11	8
HAMILTON DAVID A & JAMIE D*	29	49	12	17
HAMILTON DENISE E & MICHAEL A*	27	49	13	24
HAMILTON JEFFREY A & CANDACE*	37	48	12	12
HAMILTON JIMMIE D*	15	51	11	29
HAMILTON MARY K*	29	49	12	26
HAMILTON MARY SUE, RT	39	48	11	8
HAMILTON MARY SUE, RT*	39	48	11	8
HAMILTON RICHARD & MARILYN	23	50	11	19
HAMILTON RICHARD L & MARY F*	37	48	12	12
HAMILTON SARAH MARIE	29	49	12	11
HAMILTON SHELLY C, TRST	33	48	15	12
HAMILTON WILLIAM M & DEBORAH A*	37	48	12	3
HAMILTON-ADAMS DONNA MARIE*	29	49	12	16
HAMLETT MARK E*	29	49	12	19
HAMLETT MARK EUGENE*	29	49	12	19
HAMLIN AMANDA N & SCOTT W*	27	49	13	24
HAMLIN GRIFFITH A JR & DONNA*	29	49	12	34
HAMLIN JOHN C & PATRICIA ANN	49	46	13	13
HAMMEL MIKE W*	43	47	13	3
HAMMETT NICHOLAS S & REBEKAH S	51	46	12	4
HAMMOND BONNIE S & KENNETH R*	27	49	13	33
HAMMOND CHARLOTTE M, TRST*	33	48	14	2
HAMMOND DAVID & MICHELLE*	15	51	11	32
HAMMOND MICHELLE LYNN	15	51	11	31
HAMMOND WILLIAM L II*	37	48	12	2
HAMMOND-PARKER JUANA*	29	49	12	20
HAMMONS DEBRA L*	37	48	12	3
HAMMONS WILLIAM JR & VALERIE, FT*	37	48	12	21
HAMPTON CALEB P*	27	49	13	12
HAMPTON CHAD E & STEPHANIE M*	21	50	12	33, 34
HAMPTON SYDNEY E*	33	48	14	12
HANAUER JAMES M & SANDRA D*	51	46	12	6
HANCOCK BRANDON	13	51	12	35
HANCOCK BRANDON BRUCE	13	51	12	35
HANCOCK BRIAN & AIMEE*	37	48	12	1
HANCOCK DONALD & SUSAN BERRY*	15	51	11	31
HANCOCK EDGAR D & DIANN L*	15	51	11	29
HANCOCK JAMES R & MYRA A*	43	47	13	11
HANCOCK JEFF & JACQUELYNNE*	33	48	14	1
HANCOCK ROBERT M & PAMALA	27	49	13	26
HANCOX CARY*	29	49	12	17
HANCOX CLYDE W & ANNA J*	29	49	12	16
HANCOX SARAH L	29	49	12	12
HAND LISA M*	37	48	12	21
HAND PAUL*	37	48	12	12
HANDLEY JEREMY A & JESSICA D*	29	49	12	16
HANDY JEWELL R & NAOMI R*	29	49	12	20
HANDY RAYMOND JR*	35	48	13	20
HANE E IRENE, FT	27	49	13	22
HANE E IRENE, FT*	27	49	13	22
HANE GERRIT F & LESLEY A	29	49	12	15
HANE GERRIT F & LESLEY A*	29	49	12	9
HANE MARK W*	27	49	13	11
HANEY JOHN C & TERESA A	47	47	11	7
HANKEMEIER RITA DUBBERT*	37	48	12	12
HANKINS MIRIAM A*	29	49	12	26
HANKINS R KIRK, RT*	37	48	12	2
HANKS DAVID L & JULIE	47	47	11	18
HANKS PATRICK D*	37	48	12	26
HANN MICHAEL & TANYA*	15	51	11	29
HANNAH REDONDA ELLEN*	35	48	13	20
HANNEKEN QUENTIN L & HANNAH*	39	48	11	16
HANSEL CARLA & ANTHONY SCHMIDT*	37	48	12	3
HANSEN BENJAMIN P & MICHEALA M*	35	48	13	29
HANSEN CHARLES & ERIN	51	46	12	36
HANSEN ELIZABETH	31	49	11	3
HANSING RONALD L & ELIZABETH A*	35	48	13	29
HANSMAN JONATHON G & MONICA R	19	50	13	36
HANSMAN JONATHON G & MONICA R	21	50	12	31
HANSMAN JONATHON G & MONICA R	27	49	13	1
HANSON BRENDA E*	37	48	12	28
HANSON BRENDA M*	55	45	12	13
HANSON LARRY & CONNIE L*	27	49	13	26
HANSON PATRICK & KRISTEN	35	48	13	18
HANSON PATRICK & KRISTEN*	35	48	13	18
HANSON THOMAS & TIFFANY	13	51	12	12
HANVEY JAMES JR & TAMERA HAVEY*	21	50	12	3
HARDECKE MARTHA JANE, RT*	39	48	11	5
HARDESTY CHADWICK S*	29	49	12	18
HARDESTY DOUGLAS K & BECKY L*	43	47	13	10
HARDIN BILLY & CHERYL	23	50	11	19
HARDIN BRANDON J & RACHEL M	13	51	12	23
HARDIN CHRISTOPHER & TINA ROBERTS*	27	49	13	27
HARDIN DONALD LEE*	29	49	12	10
HARDIN FAMILY, RT*	21	50	12	34
HARDIN GLENDA JANE, TRST	23	50	11	30
HARDIN JIMMY E & HELEN P*	27	49	13	24
HARDIN JONATHAN L & NATALIE H	43	47	13	22, 27
HARDIN LENZE	29	49	12	8
HARDIN MARTIN A & PAMELA M*	37	48	12	12
HARDIN MARTIN D & LISA G	19	50	13	29
HARDIN WANDA LEE, RT	29	49	12	10
HARDING JOHN F & VICTORIA E*	55	45	12	5
HARDING JULIE*	27	49	13	25
HARDING RICHARD C & LINDA J*	37	48	12	21
HARDMAN KARL G & DEBRA J*	37	48	12	28
HARDT CHERYL & MIKEL*	33	48	14	1, 12
HARDT HERMAN	19	50	13	26
HARDT HERMAN & ELIZABETH	19	50	13	24
HARDT HERMAN & ELIZABETH & RUBY JONES KUBAT	19	50	13	16
HARDT HERMAN & ELIZABETH HARDT*	19	50	13	24
HARDT HERMAN & ELIZABETH*	19	50	13	22, 26
HARDT HERMAN & ELIZABETH*	29	49	12	14
HARDT HERMAN & ELIZABETH*	33	48	14	2
HARDT HERMAN JR & ELIZABETH A	19	50	13	24
HARDT HERMAN JR & ELIZABETH ANN SHERWOOD*	37	48	12	26
HARDT HERMAN JR & ELIZABETH ANN*	33	48	14	2
HARDT HERMAN*	27	49	13	13
HARDT HERMAN*	29	49	12	18
HARDT JOEL L*	27	49	13	25
HARDY BILLY FRANK & BETH A*	37	48	12	16
HARDY CHARLES A JR, TRST	25	49	14	28
HARDY CHARLES A JR, TRST*	25	49	14	28
HARDY RICHARD J & LINDA M	11	51	13	26, 35
HARDY STARR ANN	19	50	13	16
HARGADINE SAMUEL E & ANNETTE S	21	50	12	15
HARGIS BEVERLY K*	23	50	11	8
HARGIS BEVERLY KAY DAVIS	23	50	11	18
HARGIS DANIEL L & DONNA L*	27	49	13	11
HARGIS DAVID C & ANNA M	43	47	13	23
HARGIS HENRY B & CYNTHIA M	23	50	11	34
HARGIS JOHN & ERIN (GLASCOCK)	51	46	12	17
HARGIS JOSEPH Q*	23	50	11	8
HARGIS MICHAEL & CHRISTY	11	51	13	5, 6
HARGIS MOURINE S, RT	15	51	11	21
HARGIS RUSSELL T & KASSIE M	55	45	12	23
HARLEY LUTHER J*	27	49	13	11, 14
HARLOW CHARLES R & DORIS A*	23	50	11	7
HARLOW CORY & LARISSA COUCH*	23	50	11	19
HARLOW DORIS A & HAZEL D KEEL	21	50	12	12
HARMAN DONALD RAY & DELORES I*	15	51	11	30
HARMON BRADLEY S & HIEDI L*	21	50	12	14
HARMON CLELLIE B & MARILYN, RT	51	46	12	3, 9, 28
HARMON CURTIS E & DESIREE*	53	46	11	18
HARMON CYNTHIA A*	51	46	12	28
HARMON DAWN	13	51	12	29, 32
HARMON DEREK R & CARA M WALKER	51	46	12	19
HARMON EDDY D*	51	46	12	6
HARMON EUGENE & PATRICIA	43	47	13	24
HARMON GREG & SHARI	23	50	11	19
HARMON GREG & SHARI*	21	50	12	14
HARMON JAMES M & JEAN E	17	50	14	26
HARMON JAMES S & DARLA*	29	49	12	15
HARMON JOE L JR & MAX L HARMON	51	46	12	21, 28
HARMON KRISTOPHER G & LAURA N	49	46	13	25
HARMON LANE & LAUREN*	21	50	12	23
HARMON LARRY G & JUDY A	23	50	11	32
HARMON LAWRENCE L & DEBORAH S*	47	47	11	28
HARMON LINDELL R	49	46	13	13
HARMON MARSHALL W*	51	46	12	34
HARMON PAUL L	55	45	12	4
HARMON RANDY L & HELEN E	43	47	13	26
HARMON RECREATION CORP	51	46	12	28, 29
HARMON RECREATION CORP*	51	46	12	20
HARMON RICHARD L & CINDY S*	53	46	11	18, 19
HARMON RONNIE G & LINDA S*	49	46	13	1
HARMON RONNIE G & LINDA S*	51	46	12	6
HARMON SCOTT E & DIANNA L*	43	47	13	24
HARMON STEVE & TRACY*	23	50	11	32
HARMON TAZ	47	47	11	16
HARMONY GARDENS, TRST	33	48	14	24, 25
HARMONY GARDENS, TRST*	33	48	14	24, 25
HARMS AARON & DARCY HOLTGRAVE*	37	48	12	10
HARMS RYAN & AMANDA B*	19	50	13	20
HARMSTON KARL DAVID JR*	33	48	14	9
HARNETIAUX MARK & DEBORAH	25	49	14	26
HARPER DANIEL L & JANE L*	31	49	11	7
HARPER DARREN & WANDA HARPER	55	45	12	22, 23
HARPER GALEN D & SHERRY	31	49	11	17
HARPER GORDON S & NICHOLE M*	37	48	12	23
HARPER KELLEN M & DEBBY J*	49	46	13	23
HARPER MARTY L & CINDY L	49	46	13	23
HARPER MATTHEW C*	37	48	12	12
HARPER MATTHEW S & JESSICA D*	37	48	12	12
HARPER TERRY JOE & DEBRA SUE	15	51	11	19
HARPER WILLIAM F JR*	27	49	13	25
HARR CAROLINE J, TR	13	51	12	25
HARR DAVE & VIRGINIA LOUISE HARR (JOHNSON)	29	49	12	8
HARRELL RICARDO*	29	49	12	11
HARRINGTON HYANG SUK*	37	48	12	12

Boone County Owner Index

NAME	PG	T	R	SEC
HARRINGTON JOSHUA & AMANDA	25	49	14	23
HARRIS & GREEN, FT AGREEMENT	33	48	14	26
HARRIS CATHARINE JEAN*	37	48	12	21
HARRIS CHRIS J & LYNNE E, RT	45	47	12	21, 28
HARRIS CHRISTOPHER & TERRA*	29	49	12	9, 10
HARRIS D TANJA*	29	49	12	11
HARRIS DANIEL T & TAMARA D*	29	49	12	10
HARRIS DARREN & JANE*	35	48	13	7
HARRIS DAVID E & V RENEE*	27	49	13	11
HARRIS JAMES E JR	55	45	12	3
HARRIS JAMES R & GINA L	37	48	12	16
HARRIS JAMES ROBERT & GINA L*	37	48	12	12
HARRIS JAMIE*	55	45	12	3
HARRIS KAY*	37	48	12	21
HARRIS KENNETH R & ERIN M	13	51	12	9
HARRIS NATHAN & NICOLE*	29	49	12	18
HARRIS PAUL R & PAIGE L	33	48	14	15
HARRIS RICHARD & KAREN, TRST*	51	46	12	9, 16
HARRIS RICHARD E*	43	47	13	10
HARRIS WALTER D & LINDA L*	27	49	13	25
HARRISON AMANDA J*	43	47	13	10
HARRISON BRYAN T & GARA ANN	15	51	11	33
HARRISON BRYAN T & GARA ANN	23	50	11	4
HARRISON CLAUDE E & SHARON L	43	47	13	36
HARRISON CROCKETT I & MARY F*	37	48	12	11
HARRISON DANIEL P & RACHEL	47	47	11	8
HARRISON DAVID J, TRST*	37	48	12	27
HARRISON DONALD & AIMEE	19	50	13	4
HARRISON DONALD & AIMEE*	11	51	13	34
HARRISON DONALD DEE*	51	46	12	27
HARRISON GLENN & SHIRLEY	17	50	14	2
HARRISON GLENN & SHIRLEY*	17	50	14	2
HARRISON GLENN K & SHIRLEY S	39	48	11	4
HARRISON HEATH W & STEPHANIE R*	19	50	13	10
HARRISON HOWARD A SR & MARLA J*	33	48	14	23
HARRISON JOHN A & STEPHANIE R*	21	50	12	23
HARRISON LENNIE M & MARISSA*	43	47	13	9
HARRISON PHILIP L & JANET L	37	48	12	31
HARRISON RICHARD W & REGENA A*	29	49	12	34
HARRISON SANDRA K & JIMMIE J	17	50	14	33
HARRISON SANDRA K & JIMMIE J*	17	50	14	32
HARRISON THOMAS C III	21	50	12	5, 8
HARRISON THOMAS M & NANCY B*	45	47	12	4
HARRISON TONY & STEVEN HARRISON*	23	50	11	32
HARRISON WILLIAM J & NATALIE E	21	50	12	5, 8
HARRYMAN LESLIE P & SANDRA J	19	50	13	31
HARSZY PAMELA J*	19	50	13	36
HART BONNIE N*	45	47	12	4
HART CYNTHIA D & FOREST W & BETTY L SHOE*	27	49	13	25
HART EVELYN, RT*	27	49	13	24
HART GARY & AMBER & BENJAMIN*	37	48	12	16
HART JANE A & LLOYD E	33	48	14	2
HART LARRY L & TARZIE T*	19	50	13	16
HART MARK DOUGLAS	19	50	13	23
HART REBEKAH KUMANOVO*	33	48	14	1
HART SPENCER & TAMMY*	29	49	12	20
HART SUSAN L, RT*	43	47	13	3
HART WILLIAM J & JULIA E	45	47	12	32
HARTEGAN ALEX & KATHERINE HOLMES*	29	49	12	9
HARTING STEVE	31	49	11	31
HARTLE ARTHUR III & JOWELLA COFFLAND*	43	47	13	3
HARTLEIP JILL ELIZABETH*	27	49	13	24
HARTLEY BEULAH M & LAWRENCE (LARRY) DIVIN RIP*	23	50	11	32
HARTLEY DEREK SCOTT*	43	47	13	1
HARTLEY JANET LEA	15	51	11	2
HARTLEY ROBERT D*	29	49	12	12
HARTMAN CARYN L*	37	48	12	3
HARTMAN DAVID WILLIAM & JANET K*	37	48	12	10
HARTMAN DENNIS R & CYNTHIA L	55	45	12	14, 23
HARTMAN JEFFREY & ROSE	29	49	12	4
HARTMAN ROBERT D & SANDRA J	21	50	12	3
HARTMAN ROGER C & MARTA K*	27	49	13	25
HARTMANN GEORGE	21	50	12	6
HARTMANN JOE F & DIANA KAY*	37	48	12	12
HARTMANN KRISTY E*	37	48	12	12
HARTSBURG LEVEE DIST	55	45	12	7, 16, 18, 19, 20, 21, 22, 26, 27
HARTSBURG LEVEE DIST	55	45	13	1, 11, 12, 13, 14
HARTSBURG LEVEE DIST*	55	45	12	17, 21, 22, 23
HARTSOCK DIANA S*	19	50	13	15
HARTWICK ANTHONY J & JENNIFER R	29	49	12	23
HARTZ WILLIAM R & JENIFER A*	37	48	12	25
HARVEY ALFREEDA A*	29	49	12	20
HARVEY CONNIE*	17	50	14	1
HARVEY CYNTHIA R	15	51	11	17, 20
HARVEY CYNTHIA R*	15	51	11	20, 21
HARVEY GARY R & THERESA J*	19	50	13	35
HARVEY GREGORY G & KATHLEEN A	27	49	13	12
HARVEY JAMES L & LINDA E*	15	51	11	20
HARVEY JUDY L, TRST	51	46	12	19, 20, 29
HARVEY JUDY L, TRST*	51	46	12	20, 29
HARVEY KEVIN M & TANYA K	45	47	12	8
HARVEY MARY B*	37	48	12	16
HARVEY MICHAEL L & MARY KATHRYN*	37	48	12	11
HARVEY RICKY & SUSAN*	37	48	12	1
HARVEY SUSAN*	33	48	14	1
HARVILLE JASON M & MOLLY E*	25	49	14	12
HARVILLE LEONARD G & BARBARA J*	25	49	14	13
HASH TYSON & MELISSA	51	46	12	33
HASHTAG ENTERPRISES LLC*	27	49	13	24
HASKAMP DANIEL & CARRIE*	35	48	13	27
HASKAMP KEVIN L & ELIZABETH M	25	49	14	25
HASKELL DANIEL JOSEPH & NANCY K*	51	46	12	27
HASKINS MATTHEW & MARIE*	37	48	12	21
HASKINS-MATTHEWS LAUREN JEAN*	37	48	12	12
HASLAG DAVID G & BARBARA*	51	46	12	16
HASNER SHERRI*	35	48	13	20
HASS JILL CHRISTINE*	29	49	12	20
HASSARD WILLIAM H JR & DEBRA A*	27	49	13	11
HASSER EILEEN & MARY B BROWN	13	51	12	20, 29
HASSLER BROOKE E*	37	48	12	2
HASSLER GALEN & DANELLE, FT*	37	48	12	2
HASTINGS JEFFREY J & KRISTINA L	27	49	13	1
HASTINGS JEFFREY J & KRISTINA L	29	49	12	6
HATCHER CHARLES L & AMBER D*	37	48	12	27
HATCHER, FT*	37	48	12	3
HATCHETT MICHAEL P & NICOLE	39	48	11	28, 29
HATEF MANSOUR & DONNA MCCART*	35	48	13	20
HATFIELD DANIEL & VIRGINIA CAMPBELL, TRSTS*	37	48	12	1
HATFIELD DEXTER A & JUDY L	11	51	13	7
HATFIELD DEXTER A & JUDY L*	11	51	13	7
HATFIELD DEXTER ALAN	11	51	13	7
HATFIELD DIANA L*	37	48	12	3
HATFIELD JANICE J & WILLIAM K*	35	48	13	17
HATFIELD JARED & MELISSA*	23	50	11	5
HATFIELD OLIN	29	49	12	12
HATFIELD OLIN	31	49	11	7
HATFIELD OLIN D & RUTH C	31	49	11	7
HATHMAN DEAN, TRST	37	48	12	2
HATHMAN JAMES S	37	48	12	1
HATHMAN SHAUNA, TRST	37	48	12	13
HATLEY CHARLES C JR & ROBYN A*	43	47	13	8
HATTON ARCHIE & VIRGEL ALLENE*	11	51	13	36
HAUBNER ROGER & THERESA*	37	48	12	10
HAUCK HENRY A & GAYLA*	43	47	13	3, 10
HAUG VERONICA J*	45	47	12	29, 31, 32
HAUPTMANN JOSHUA & CAROLYN	21	50	12	18
HAUSE RUTH A	55	45	12	23
HAUSWIRTH KATHLEEN L*	35	48	13	20
HAUX VIRGINIA LEE, RT*	13	51	12	4
HAVARD ELLIS JR & ALICE	27	49	13	15
HAVARD ELLIS JR & ALICE, TRSTS	27	49	13	22
HAVENER RALPH S JR & MICHAEL J*	37	48	12	3
HAVENS CLAUDE E & GOLDIE F	27	49	13	23
HAVERICH HARRY T & FRANCES A*	45	47	12	18
HAVERLAND PAMELA SUE	47	47	11	8
HAVRUM KENNETH A & TAMMY M*	29	49	12	23
HAWKINS DARRYL & KATHRYN*	35	48	13	20
HAWKINS DAVID & KIMBERLY	55	45	12	15, 22
HAWKINS FREDDIE L*	29	49	12	11
HAWKINS GREGORY & GWENDOLYN SMITS	13	51	12	35
HAWKINS JOEY R & KELLY S	15	51	11	30
HAWKINS JOHN & KEVIN BAY*	43	47	13	1
HAWKINS SARA & SAMUEL	13	51	12	26
HAWLEY JOSHUA D & ERIN M	45	47	12	10
HAWLEY MATTHEW & HOPE*	43	47	13	11
HAWLEY PAUL A & MARY G*	27	49	13	20
HAY JOHN & REBECCA*	37	48	12	12
HAY MEREDITH & TAMARA CROCKETT	21	50	12	35
HAYDEN DAVID & PAULA*	21	50	12	3
HAYDEN EILEEN M, TR*	37	48	12	12
HAYDEN GERALD W & SUSAN M TROJANOR-HAYDEN	49	46	13	1
HAYDEN JANIE MARIE, RT*	51	46	12	8
HAYDEN MARY K	39	48	11	5
HAYDEN RICHARD & SUSAN & RACHEL*	33	48	14	2
HAYDEN RUTH ANN REVOCABLE, TRST	23	50	11	22
HAYEK STANLEY A & SARAH J*	27	49	13	27
HAYES ASHLEY D & ZACHERY SCHWAB*	27	49	13	20
HAYES BRIAN & MELISSA D*	43	47	13	10
HAYES CHARLES L & WILLA K*	27	49	13	14
HAYES CONNOR & MORGAN ASENDORF & RALPH & JOYCE*	29	49	12	9
HAYES CYNTHIA L*	29	49	12	14
HAYES FANNIE L	29	49	12	23
HAYES JAMES & MELISSA WARREN*	29	49	12	20
HAYES JAMES H III & KARYN, RT*	35	48	13	28
HAYES JANNIS KAY, TRST	39	48	11	19
HAYES JERRY L & E FAYE*	43	47	13	8
HAYES JOSEPH D & LAURA A*	43	47	13	8
HAYES MARY PHYLLIS	23	50	11	31
HAYES MEGHAN N & TODD R	25	49	14	23
HAYES NANCY J & MARION M*	19	50	13	10
HAYES RONALD	9	51	14	35
HAYNAM JASON & ANITA	21	50	12	33
HAYNES CHERYL L & RONALD JR*	29	49	12	13
HAYNES DENNIS J & KATHY J	11	51	13	25
HAYNES ELLEN K*	37	48	12	11
HAYNES GARY LEIGH JR & KYRA L*	37	48	12	22
HAYNES JOSEPH K & HEIDI S*	29	49	12	11
HAYNES PAMALA ANN	37	48	12	21
HAYNES PAMELA ANN	37	48	12	21
HAYNES STEVEN P & KRISTAN L GANNAWAY*	27	49	13	24
HAYNES STUART C & BRENDA M	53	46	11	19
HAYS ANDREW J & KAYLA A*	37	48	12	21
HAYS GERALD & MARLENE*	37	48	12	12
HAYSE SHAUN & AMI*	51	46	12	16
HAYSEED FARM LLC	25	49	14	23, 26, 27
HAYSEED FARM LLC*	25	49	14	27
HAYSTACK ACRES NEIGHBORHOOD ASSOC LLC*	29	49	12	18
HAYWARD CLIFFORD & CONNIE	11	51	13	3
HAZELL EDDIE R & JOYCE A*	49	46	13	26, 35
HAZELL GLADYS L, LE	49	46	13	13, 24, 26, 35
HAZELL GLADYS L, LE	51	46	12	19
HAZELRIGG BRENT & KERI	37	48	12	16, 21
HAZLETT HARLAN H III & ASHLEY L*	29	49	12	17
HAZLETT HARLAND H III*	29	49	12	17, 18
HAZLETT PAMELA ANN*	27	49	13	20
HE WEI & RONG HE*	37	48	12	10
HEAD BETHANY & THOMAS*	19	50	13	34
HEAD CARL W & DEBRA K	51	46	12	7
HEAD JAMES T II & RAELENE E*	39	48	11	8
HEAD KENNETH LOREN	51	46	12	7
HEAD MARY, JAMES II & BARBARA	39	48	11	8
HEAD RICHARD B	17	50	14	36
HEAD RICHARD B	25	49	14	1
HEAD STEVEN D & LAURIE F LOVELL	13	51	12	29
HEAD STEVEN D & LAURIE F LOVELL	51	46	12	7
HEAD STUART B & MARTHA A	27	49	13	32, 33
HEADRICK LINDA & DAVID SETZER, TRST	27	49	13	28
HEALY ERICA D & ERIC*	27	49	13	11
HEARD AMANDA & TY D BALLARD*	21	50	12	24
HEARD AMANDA & TY D BALLARD*	23	50	11	19
HEART OF MO GIRL	19	50	13	1
HEART OF MO GIRL SCOUT COUNCIL	21	50	12	6
HEARTLAND, TRSTS A & B	43	47	13	2, 3, 10
HEARTLAND, TRSTS A & B*	43	47	13	10
HEATH AARON F & TABITHA G*	37	48	12	3
HEATH CLAY A & LYNN M*	43	47	13	1
HEATH JENNIFER S & MELVIN J JR*	31	49	11	31
HEATH JERRY R & CHRISTINE M, RT	47	47	11	16
HEATH JOSHUA & AMANDA M*	11	51	13	2
HEATH JOSHUA L & AMANDA M	11	51	13	10
HEATH MELVIN & SHIRLEY*	27	49	13	13
HEATH MELVIN D & SHIRLEY L*	55	45	12	4
HEAVILAND DAN L & PAULA E*	37	48	12	1
HEAVILAND JACQUELINE*	37	48	12	11
HEAVIN JAMES A, LE*	27	49	13	12
HEAVIN PAUL J	27	49	13	12
HEBERT DEREK G & KATE E	37	48	12	25
HECHT MELISSA S & JOSEPH C	13	51	12	28
HECKEMEYER GREGORY & JENNY GUNIER	49	46	13	36
HECKEMEYER GREGORY & JENNY GUNIER*	49	46	13	25
HECKER BRETT M & MELINDA M*	29	49	12	20
HECKES LELAND D*	13	51	12	33
HECKMAN BILLY BOB & NANCY*	21	50	12	18
HECKMAN CHERINE D*	27	49	13	25
HECKMAN LARRY J & KELLI R, TRST*	55	45	12	4
HECKMASTER DUSTIN & CATHERINE*	37	48	12	2
HEDGES ERIC A & DAPHNE A	55	45	12	15
HEDGLIN LON B & J DENESE FRINK-HEDGLIN*	43	47	13	23
HEDIGER RONALD H & MARLA B*	29	49	12	26
HEDRICK BRODY & BRANDY*	29	49	12	17
HEDRICK EDDIE R & LYNNE*	27	49	13	20
HEDRICK JASON J & EMILY A*	15	51	11	31
HEDRICK S SCOTT & JENNIFER M*	37	48	12	21
HEDRICK TIM & JILL A*	37	48	12	12
HEERMANCE J NOEL*	37	48	12	2
HEESE CHRISTIAN J & JULIE R	29	49	12	23
HEET CRISTINA L & MATTHEW	21	50	12	35
HEETER, FT	45	47	12	1
HEFFERNAN JUSTIN T & MEREDITH C*	27	49	13	24
HEFFERNAN WILLIAM & JUDITH, TRSTS	25	49	14	16, 17, 20, 21, 28, 29
HEFFERNAN WILLIAM & JUDITH, TRSTS*	25	49	14	21
HEFLIN BRENDA KAY*	37	48	12	10
HEFNER ANDREW A & DANA L*	35	48	13	20
HEGEMAN MARY CRAWFORD*	51	46	12	27
HEGGER DAMIEN*	35	48	13	20
HEGSTAD BRIAN E*	21	50	12	20
HEGSTAD BRIAN*	29	49	12	26
HEGSTAD DONALD & GERI	21	50	12	19
HEGSTAD DONALD E & GERI L	21	50	12	19, 20
HEGSTAD JOHN BENJAMIN*	27	49	13	24
HEGSTED DONALD E & GERI L	21	50	12	19
HEGSTROM PERRY & PATRICIA	31	49	11	19
HEGSTROM ROBERT & JESSICA GOODMAN*	35	48	13	20
HEIBEL JOSEPH E & KIMBERLY R*	37	48	12	28
HEIBEL ROBERT O JR & DOROTHY*	29	49	12	3
HEIBERG JACKSON & ELIZABETH*	27	49	13	19
HEIDARI BRANDON M*	27	49	13	25
HEIDARI MASOOD & ANGELA*	35	48	13	20
HEIDBREDER, FT*	33	48	14	2
HEIDENREICH ROBERT & JUDY, RTS	45	47	12	20
HEIDI LLC	33	48	14	3, 4
HEIDLAGE ROBERT G & HELEN L*	43	47	13	9
HEIDY JOHN W JR & ANN F*	29	49	12	20
HEIDY VICKI L*	27	49	13	8
HEIFNER GREGORY F & DEBRA L	27	49	13	21
HEIMOS MICHAEL*	45	47	12	6
HEIN SETH D & KELLY YOCKEY*	27	49	13	24
HEINE BEVERLY J*	19	50	13	15
HEINZ ROBERT D & CYNTHIA E*	27	49	13	22, 23
HEISHMAN LINDA SUE*	19	50	13	34
HEISHMAN TONYA*	19	50	13	35
HEISLER GERALD H*	35	48	13	27, 28
HEISLER JESSICA*	29	49	12	9
HEITHOLD JACOB R & BONNI N	19	50	13	34
HEITMEYER CHES A & KATHLEEN L & RICKEY L*	27	49	13	26
HELAC PPTYS LLC	17	50	14	34, 35
HELD LINDA C*	35	48	13	20
HELFRECHT ANTHONY C & SHERYL A DAVIS-HELFRECHT*	29	49	12	20
HELLAND ALAN WARREN	49	46	13	12
HELLENSMITH ERIC & DONNELL G*	33	48	14	2
HELLER BURTON & ANDREA	21	50	12	26
HELLER JAMES P & CHARLENE M	15	51	11	14, 23
HELLER JAMES P & CHARLENE M	29	49	12	8, 16, 17
HELLER JAMES P & CHARLENE M	45	47	12	10
HELLER JAMES P & CHARLENE M*	15	51	11	14
HELLER MARGARET J*	25	49	14	35
HELLING DAVID W & DEANNA M*	33	48	14	1
HELM MICHAEL N & SHERRI K, RT	29	49	12	34
HELMING JOSEPH H & SUSAN	53	46	11	6
HELMKA DANIEL RYAN	45	47	12	29
HELMKA JANE ELLEN	19	50	13	15
HELMKA JUSTIN R & ROXANNE M	45	47	12	29, 32
HELMKA MAURICE-LORRAINE, TRST*	19	50	13	10
HELMKA MAURICE-PATTY, TRST	21	50	12	13
HELMKA ROBERT-KATHRYN, TRST	51	46	12	4
HELMS BRETT C & KRISTY N	13	51	12	35
HELMS JAMES E & EDITH L, TRST	19	50	13	12
HELMS MYRON D & MICHELLE	51	46	12	16
HELPHREY CLYDE H & VIRGINIA F*	15	51	11	28
HELTON JAMES A & CHERYL K*	29	49	12	17
HEMMANN STEVEN A & SUZANNE M*	35	48	13	20
HEMME CONST LLC*	43	47	13	9
HEMME JEFF & STEPHANIE*	37	48	12	1
HEMME MICHAEL A*	37	48	12	28
HEMMER JOHN & TONI, TRST*	37	48	12	3
HEMPEN KEVIN A & AMY R	23	50	11	33
HEMPEN KEVIN A & AMY R	31	49	11	4

Boone County Owner Index

NAME	PG	T	R	SEC
HEMWALL ROBERT JAY*	43	47	13	13, 24
HENDERSHOT HEATH D & TERESA A*	37	48	12	3
HENDERSON ANITA RAY*	27	49	13	8
HENDERSON CHERYL KAY	49	46	13	25, 36
HENDERSON CHERYL KAY*	49	46	13	25
HENDERSON CYNTHIA L*	29	49	12	9
HENDERSON DOUGLAS & ALICIA, RT*	29	49	12	33
HENDERSON GARY & DOLORES E, RT*	55	45	12	3
HENDERSON GROVENE A*	37	48	12	3
HENDERSON JEFFREY L & SARAH L PORTING*	37	48	12	2
HENDERSON KATHRYN J & AUDREY E SCHAFER	19	50	13	25
HENDERSON KEVIN R & BRIDGETT A*	37	48	12	12
HENDERSON LUBA & RICHARD*	37	48	12	3
HENDERSON TODD*	27	49	13	24
HENDREN ARCHIE D & RUBY P*	19	50	13	3
HENDREN ARCHIE DAVID JR*	27	49	13	24
HENDREN BRETT & LISA*	27	49	13	24
HENDREN CARMEN	23	50	11	30
HENDREN CODEY & MICHAELA WINN	15	51	11	27
HENDREN JACKY & CARMEN	31	49	11	15
HENDREN JAMES A & CONNIE B	25	49	14	8, 9
HENDREN JAMES A & CONNIE B*	25	49	14	8, 9
HENDREN JIMMY D*	29	49	12	20
HENDREN RALPH A III*	23	50	11	32
HENDREN ROBERT & JANET*	31	49	11	8
HENDREN SIERRA*	29	49	12	11
HENDREN VERDA*	19	50	13	35
HENDREY DAVID & JOAN POLLARD	21	50	12	10
HENDRICKS CHAROLETTE ANN*	29	49	12	18
HENDRICKS MICHAEL & JULIE*	27	49	13	11, 14
HENDRICKSON GARY & NYOKA & EARL'	27	49	13	24
HENDRICKSON JOHN & CAROL*	21	50	12	34
HENGGELER GERALD & CINDRA	11	51	13	15, 16
HENGGELER GERALD & CINDRA*	11	51	13	15
HENGGELER JOSHUA*	35	48	13	29
HENIGAN MARK H & SANDRA S*	33	48	14	1
HENKE IGNATIUS J & M LOUISE*	37	48	12	12
HENLEY FAMILY, RT*	33	48	14	1
HENLEY JAMES L & MARY J	55	45	12	22
HENLEY REBECCA E	13	51	12	23
HENLEY REBEKAH*	37	48	12	11
HENLEY ROBERT & BESSIE & CAROL*	33	48	14	1
HENLEY SAMUEL T & CRYSTAL M*	35	48	13	20
HENNAGIR JOHN & SCOTT BARGER	13	51	12	36
HENNAGIR JOHN & SCOTT BARGER	21	50	12	1
HENNESS STEVEN A & KERRI A*	27	49	13	25
HENNESSEY LINDA A	11	51	13	35
HENNESSY TIMOTHY M & REBECCA J	39	48	11	31, 32
HENRY A DONALD & JOELLA	45	47	12	9
HENRY BRENDA SUE	31	49	11	29
HENRY CARL L, TRST	51	46	12	16, 17, 20
HENRY CAROLYN J	43	47	13	6
HENRY CHARLES & GINA	21	50	12	24
HENRY CHARLES & GINA*	27	49	13	11, 13
HENRY CHARLES R J & GINA L HINDERBERGER*	27	49	13	28
HENRY DONALD & JOELLA	45	47	12	16
HENRY ERNEST & GINA*	21	50	12	3
HENRY JAMES DEAN & DEBBIE JUNE*	29	49	12	5
HENRY JEFFREY A & MELANIE A	43	47	13	15
HENRY JERRY R & GLENNA H*	37	48	12	12
HENRY LAWRENCE D, RT*	55	45	12	14
HENRY NELSON D, TRST*	37	48	12	27
HENRY SHAUN J & TONYA L	31	49	11	29
HENRY WILLIAM D*	29	49	12	20
HENRY ZELMA J	45	47	12	9, 10
HENSEL KENNETH A & MARGARET I	27	49	13	19
HENSHAW MARILYN L, RT	21	50	12	36
HENSLEY EARLEEN L, RT	31	49	11	31
HENSON BRUCE EDWIN & JANICE M*	27	49	13	27
HENSON LINDA*	27	49	13	25
HENSTORF GEORGE W & RHONDA*	37	48	12	3
HENTGES HAROLD L & CECILIA S	45	47	12	19
HENTGES HAROLD L & CECILIA S, RT	45	47	12	19
HENTGES MICHAEL G & JAMI A	33	48	14	2
HENZEL TIMOTHY J & LAURA L*	35	48	13	28
HENZL MICHAEL & JEANNE BOSCHI	19	50	13	29
HEPBURN INVS LLC*	43	47	13	2
HEPPNER PUNKY PAUL & MARY J	43	47	13	13
HERBOLD CARL A JR & ANGELA M*	29	49	12	3
HERD KEVIN D & EDITH MARIE*	39	48	11	5
HERD NICHOLAS L & JENNIFER L*	21	50	12	19
HERETH PPTYS LLC	33	48	14	13
HERETH PPTYS LLC	35	48	13	18
HERETH PPTYS LLC*	33	48	14	13
HERETH PPTYS LLC*	35	48	13	18
HERETH RIC & BERNIE*	33	48	14	13
HERETH RIC & BERNIE*	35	48	13	18
HERICO RAUL B & ELISA C*	27	49	13	25
HERIGON JEFFREY E & TRACEY A*	33	48	14	24
HERIGON RYAN E & KELLY	19	50	13	35
HERIN BRENT*	37	48	12	1
HERIN FRANCIS & MARSHA*	37	48	12	21
HERIN KMIBERLY K(SLATTERY)*	45	47	12	22
HERITH RIC & BERNIE	35	48	13	18
HERLEIN BRET M & KODI L*	27	49	13	25
HERLETH DAVID DOUGLAS*	35	48	13	29
HERLING SARAH*	37	48	12	12
HERMAN KEITH & WENDY REINKE	37	48	12	15
HERMAN ROSS L & SHELLY A*	27	49	13	14
HERMAN TAMARA & JASON & LARRY*	37	48	12	3
HERNANDEZ JOSE L & ERICA*	35	48	13	20
HERNANDEZ JOSE T ARCE & BLANCA M ARCE*	27	49	13	26
HERNANDEZ KATHERINE L*	29	49	12	16
HERNDON DENISE*	35	48	13	29
HERNDON DONNELL*	29	49	12	35
HERNDON FAMILY, RT	43	47	13	5
HEROLD TERRI L	51	46	12	25
HERRERA CARLOS FIDEL & ARLENE HERRERA RODERICK &*	43	47	13	10
HERRING DOYLE W JR & MARTHA J	11	51	13	17, 18
HERRING JACOB PETER VI & SANDRA*	23	50	11	29
HERRING RICK L*	17	50	14	24
HERRON DONALD R & DEANNA F*	45	47	12	15
HERRON MISTI*	29	49	12	9
HERRON THOMAS & NANCY	17	50	14	13
HERRON THOMAS G & NANCY R*	19	50	13	30
HERRON WILLIAM N & BETTY J, RT	47	47	11	33, 34
HERRON WILLIAM N & BETTY J, RT*	37	48	12	12
HERSCHBACH JEFFREY CAIN & KIMBERLY SUE	25	49	15	36
HERSCHBACH JEFFREY CAIN & KIMBERLY SUE	33	48	15	1
HERTER VERA L*	37	48	12	3
HERWALD CHAD M & DEANNA	29	49	12	7
HERWALD CHAD M & DEANNA*	29	49	12	7
HERZOG ANTHONY E*	37	48	12	3
HESEMANN A PAULINE*	29	49	12	20
HESEMANN NATHAN & LAURA, RT	37	48	12	24
HESKETT THERESA M*	43	47	13	1
HESS JAMES & LINDA	21	50	12	12
HESS JUSTIN & NATALIE	11	51	13	22
HESS LUCIE A	45	47	12	22
HESS LUCY A	45	47	12	22
HESS LUCY ANN	45	47	12	22
HESS ROBERT II & KAREN & ROSEMARY	51	46	12	17, 20
HESS STANLEY D, TRST	11	51	13	14, 15
HESS STANLEY D, TRST*	29	49	12	30
HESS STANLEY DUANE, TRST	11	51	13	9
HESSE DIANE & DENNIS BLICKHAN*	29	49	12	11
HESTER DEBBIE*	35	48	13	20
HESTER RALPH E JR*	27	49	13	24
HESTON CHRISTIAN G & DAWN M	47	47	11	20
HEUER ANDREW P & JESSICA E*	35	48	13	29
HEUER CARL E & DORIS	17	50	14	14
HEUER JAMES A & TAMMY D	17	50	14	26
HEUER JAMES A & TAMMY D*	19	50	13	12
HEUER JAMIE A*	19	50	13	12
HEUER JERRY L & DEBBIE J*	13	51	12	34
HEUER JERRY*	13	51	12	34
HEUER JOSEPH L & TERESITA J	45	47	12	33
HEUER MARY ANN	13	51	12	34
HEUER MARY ANN*	13	51	12	34
HEUER MICHAEL WAYNE	13	51	12	34
HEUER ROB & KELLI	19	50	13	1
HEUER ROB & KELLI*	19	50	13	2
HEUER S DIANE	19	50	13	1, 2
HEUER S DIANE*	19	50	13	1
HEUER SHARON D & NINA ENSLEY*	19	50	13	1
HEUER VERNON W	13	51	12	34
HEUER VERNON W*	13	51	12	34
HEUER, FT	21	50	12	10
HEUER, FT*	21	50	12	33
HEUN DENNIS E & PAMELA S*	27	49	13	35
HEWITT MARILYN J, RT	21	50	12	14
HEYDN, FT*	29	49	12	19, 20
HEYEN GERALD A JR & PAMELA A*	27	49	13	2
HEYEN KEVIN & MARY E	51	46	12	28
HEYER JANET M*	37	48	12	12
HEYER MARK & CHARLETTE	19	50	13	1
HEYER TARA*	37	48	12	12
HEYING ANTHONY FREDERICK*	29	49	12	29
HH157 LLC & KRISTINA M WEAVER	29	49	12	12
HH157 LLC & KRISTINA M WEAVER	31	49	11	7, 18
HIBBARD BRUCE	25	49	14	26
HIBBARD MATTHEW*	29	49	12	20
HIBBS DARIN & HEIDI & TREVOR E & ALISON L	23	50	11	19
HIBBS JOSEPH & CHRISTINE*	21	50	12	17
HIBBS SALLY A*	37	48	12	12
HIBBS, FT	23	50	11	19
HICKAM 2005, RT	33	48	14	24
HICKAM ANTONIO L*	37	48	12	11
HICKAM GODFREY L & JOY AGAIN HICKAM, TRSTS*	37	48	12	11
HICKAM INEZ, RT	43	47	13	4
HICKAM INEZ, TRST	33	48	14	17
HICKAM INEZ, TRST	41	47	14	12
HICKAM INEZ, TRST*	33	48	14	17
HICKAM INEZ, TRST*	37	48	12	11
HICKAM JOSEPH W ET AL*	43	47	13	1
HICKAM PATRICIA M, RT*	21	50	12	18
HICKEN FREDA ANN, RT	23	50	11	31
HICKERSON JEFFREY D & LORI L	47	47	11	8
HICKMAN ANNE*	29	49	12	14
HICKMAN TAMMY L*	33	48	14	2
HICKS CYNTHIA J & KEVIN D*	37	48	12	3
HICKS MARCELLA DAWN	51	46	12	5
HICKS STEPHEN L & CHARLOTTE*	37	48	12	2
HIEKE LEONARD W & GERALDINE F*	27	49	13	27
HIESBERGER JOHN J*	27	49	13	27
HIGBEE DENA K & JENNIFER L DOTY	31	49	11	29
HIGDAY JOE C	49	46	13	22
HIGDAY JOE C, RT	49	46	13	14, 22, 23
HIGDON JOHN FRANCIS, TRST*	37	48	12	3
HIGDON MATTHEW L, RT*	21	50	12	36
HIGGINBOTHAM RONALD & CHRYS*	43	47	13	10
HIGGINS DANIEL & ANDREA ENGLEHART*	51	46	12	21
HIGGINS JAYCE & TYVA SPROUSE*	35	48	13	17
HIGGINS KRISTY A & MATTHEW P*	39	48	11	5
HIGGINS RALPH & ROSALEE, FT	55	45	12	13, 24
HIGGINS RALPH & ROSALEE, FT*	55	45	12	24
HIGGINS SHAWN & JENNIFER	51	46	12	13
HIGHER INVS-O'NEAL LLC	27	49	13	28
HIGHFIELD IMPROVEMENT CORP*	37	48	12	11
HIGHLAND PPTYS CO*	43	47	13	2
HIGHLAND THOMAS R & REBECCA E*	35	48	13	29
HIGHLAND THOMAS R MD, RT	29	49	12	35
HIGHLAND THOMAS R MD, TR	29	49	12	35
HIGHLEY GABRIEL	27	49	13	29
HIGHT MICHAEL D & CATHY A*	21	50	12	3
HIGHT ROY D*	21	50	12	3
HILBERT THOMAS D NON- MARITAL, TRST & ANGLIA H*	35	48	13	17
HILDEBRAND JAMES & HAN SIM*	27	49	13	22
HILEY JOHN R & KIMBERLY J*	27	49	13	12
HILEY MARY BETH*	37	48	12	10
HILGEDICK BENJAMIN & KIMBERLY	51	46	12	32
HILGEDICK KRISTIE, RT*	55	45	12	11
HILGEDICK MARVIN & BARBARA	55	45	12	6
HILGEDICK, FT	55	45	12	7, 8
HILL ADRIANA	25	49	14	5, 7, 8
HILL BEATRICE A*	33	48	14	2
HILL BRUCE A & DEBBIE*	29	49	12	18
HILL CHRISTOPHER L & MICHELLE L*	33	48	14	4
HILL CHRISTOPHER S & LYNN PARKER-HILL*	29	49	12	2
HILL CHRISTOPHER S & VANESSA JEAN HILL*	51	46	12	27
HILL CLAYTON R & JEANETTE A	29	49	12	17
HILL DANNY & GREG LOGSDON*	45	47	12	3, 4
HILL DARRELL & BETTY*	27	49	13	12
HILL ELOISE W*	37	48	12	3
HILL FREDRICK R & SUSAN I, RT	21	50	12	17, 20
HILL FREDRICK R U/T/A & SUSAN I HILL U/T/A	21	50	12	33
HILL GERALD F & DONALD*	29	49	12	18
HILL GERALYN M & STEPHEN R*	27	49	13	11
HILL JOHN-DELORIS, TRST*	35	48	13	29
HILL JOSHUA*	43	47	13	10
HILL KENNETH DALE & DANA SUE	13	51	12	36
HILL MICHAEL T & KRISTEN P*	21	50	12	6
HILL PATRICIA L & DARRELL W	15	51	11	18
HILL ROBERT & SARAH	43	47	13	1
HILL ROBERT A & SARAH J R*	43	47	13	8
HILL SARAH A & ARTIE T*	29	49	12	19, 20
HILL SCOTT M & CORRINE R*	17	50	14	10
HILL STEPHEN R & GERALYN M	17	50	14	10
HILLARD ALAN & SHARON, TRST	19	50	13	16
HILLARD ALAN & SHARON, TRST*	19	50	13	17
HILLCREEK ACRES ASSOC INC	43	47	13	14
HILLCREEK ACRES ASSOC INC*	43	47	13	14
HILLCREST RESIDENTIAL CARE INC*	29	49	12	3
HILLEBRAND L GRACE, TRST	31	49	11	7
HILLENBRAND THOMAS J & LIBBY G	45	47	12	16
HILLERMAN DONALD P & WANDA L*	17	50	14	24
HILLERMAN ROBERT J & CINDY L	27	49	13	11
HILLERMAN WANDA L & DONALD P*	17	50	14	24
HILLERMAN, FT*	27	49	13	11
HILLMAN RICHARD E & LAURA S*	43	47	13	14
HILL-NEAL RACHEL K & TREY A*	29	49	12	11
HILLTOP PPTYS LLC	27	49	13	9, 15, 16
HILLVIEW ACRES HOMEOWNERS ASSOC INC*	29	49	12	11
HILLYER LAUREL*	27	49	13	14
HIMMELBERG DANIEL J & MAUREEN S*	35	48	13	20
HIMMELBERG GLEN R & MARILYN J*	43	47	13	11
HIMMELBERG JONATHAN E & KAREN S*	51	46	12	16
HINCH JUDITH A*	19	50	13	24
HINDS R DAVID & TINA*	35	48	13	28
HINERMAN TODD M*	27	49	13	11
HINES ANGELA WELSH & CLINT ROBERT WELSH	23	50	11	28
HINES JOHNNY P L & KATHERINE S*	37	48	12	11
HINES ROBERT H & SHERI L*	23	50	11	19, 20
HINES ROBERT W & KANYA	51	46	12	13
HINES ROGER D	25	49	14	31, 32
HINES ROGER D*	33	48	14	5, 6
HINKEBEIN BRIAN PATRICK & ALISSA NICHOLE DUNCAN	43	47	13	20
HINKLE COURTNEY & CHAZ CROSS*	39	48	11	9
HINKLE KENNETH & CONNIE NIEDERHELMAN*	43	47	13	10
HINMAN JANET*	51	46	12	28
HINSHAW FAMILY PTP LP	43	47	13	6
HINSHAW FRED N & JANET M, FT*	35	48	13	6
HINSHAW KEVIN & JANICE*	33	48	14	22
HINSHAW PAUL A & MICHELLE L	43	47	13	6
HINSHAW PAUL A & MICHELLE L*	37	48	12	15
HINSHAW PHYLLIS SUE*	37	48	12	2
HINSHAW ROSS H*	37	48	12	10
HINSON WILLIAM E*	21	50	12	33
HINSPETER CHARLES & CYNTHIA*	15	51	11	17
HINTEN GLEN A & VIRGINIA L, TRS	15	51	11	30
HINTEN, TRST*	15	51	11	30
HINTON INVS LLC*	27	49	13	12
HINTON JESSE & KARA	53	46	11	7
HINTON MICHAEL J & ELAINE L*	37	48	12	2
HINTON PAMELA & MICHAEL BRUZINA	51	46	12	30
HINTON PAMELA & MICHAEL BRUZINA*	51	46	12	30
HINTON PPTYS, LLC*	27	49	13	12
HINTON RENTALS LLC*	27	49	13	1, 12
HINTON VENTURES LLC*	27	49	13	1, 12
HINTON WILLIAM D & KAREN E	13	51	12	29
HINTON WILLIAM D & KAREN E*	13	51	12	30
HINZ STEVEN A & LORI A*	51	46	12	8
HIRES CHRISTOPHER & JESICIA & STEVEN HIRES	29	49	12	7
HIRES JOSEPH & JULIE D*	43	47	13	14
HIRES WILLIAM G*	43	47	13	2
HIRSCH JAI K & KIMBERLY B DILL*	45	47	12	18
HIRTH JOHN A & KERRY M*	45	47	12	15
HITE JEFFREY T & LAURA B*	29	49	12	23
HITZEROTH DOROTHY M, TR*	37	48	12	16, 21
HITZHUSEN GERALD L & DEBORAH COLLIER*	37	48	12	11
H-M MO LLC*	39	48	11	7
HOAGLIN MICHAEL & LINDA*	29	49	12	10
HOAGLIN MICHAEL L & LINDA M*	39	48	11	8
HOBBS DARWIN & PAULETTE	23	50	11	29
HOBBS PAUL S & JANICE E	37	48	12	24
HOBBS VICKI, RT	33	48	14	25
HOBBS VICKI, RT*	35	48	13	31
HOBC LLC	33	48	14	16
HOBSON GEORGE K & KAREN P, RT	37	48	12	36
HOBSON MILDRED P, TRST*	35	48	13	20
HOCKETT DAVE & SHERI*	33	48	14	13
HOCKMAN JADE & KRISTEN	39	48	11	19, 30
HODAPP CORY*	51	46	12	8, 17
HODAPP ROGER R & JOAN L*	51	46	12	17
HODES SUE*	37	48	12	3
HODGE CONNIE S & MARK	15	51	11	33
HODGE DAWN WENDY	11	51	13	34
HODGES CHRISTOPHER & MAURA*	29	49	12	13
HODGES DUSTIN*	23	50	11	6
HODGES ELAINE ROSE*	37	48	12	12

Boone County Owner Index

NAME	PG	T	R	SEC
HODGES GLEN E & GLORIA J*	51	46	12	26
HODGES JAMES R & JOSEPHINE A*	11	51	13	12
HODGES MARTIN D & KATHY A*	23	50	11	6
HODGES VESTA MARIE*	29	49	12	13
HODGES WILLIAM C & MAURA E*	29	49	12	14
HODKINS ROBERT E & HELEN A, RT	21	50	12	1
HODLER HUGH & MARY	33	48	14	25
HODSON MARY F*	27	49	13	12
HOEDOWN LLC*	43	47	13	1
HOEFELMAN BRIAN*	51	46	12	34
HOEFELMAN KEVIN	55	45	12	11
HOEFELMAN MARTHA ANN	11	51	13	27
HOEHNE MARK & JESSICA*	37	48	12	27
HOENES CHARLES K & PAULA M*	33	48	14	13
HOENES CHARLES K & PAULA M*	35	48	13	18
HOEPPNER RICHARD E & PAMELA P*	43	47	13	11
HOER MICHAEL P*	37	48	12	11
HOERSCHGEN NANCY L*	55	45	12	10
HOERSCHGEN PAUL*	35	48	13	20
HOERSTKAMP MARK*	35	48	13	20
HOEVELMAN L SUE, TRST	55	45	13	12
HOEVELMAN RALPH OTTO	55	45	12	7
HOEVELMAN RALPH OTTO	55	45	13	12
HOEVELMANN MARIE ESTATE*	55	45	12	18
HOF HAROLD E & ANNA M*	29	49	12	3
HOFEDITZ VINCENT F & JOANN	25	49	14	4
HOFEDITZ VINCENT F & JOANN	9	51	14	25
HOFEN RICHARD J & JERI L	39	48	11	19, 30
HOFF KEVIN T & JEANNIE M	27	49	13	23
HOFFMAN DONALD R & WANDA P	19	50	13	35
HOFFMAN HARVEY A	9	51	14	26
HOFFMAN JASON & AMANDA ALLMON*	55	45	12	14
HOFFMAN JEFFREY M	13	51	12	30
HOFFMAN RONALD LEE*	29	49	12	10
HOFFMAN RYAN C & KAYLA B*	29	49	12	14
HOFFMAN, FT	29	49	12	18
HOFFMAN, FT*	29	49	12	18
HOFMANN CAROL A	25	49	14	2, 3
HOFMANN CAROL A*	35	48	13	27, 28
HOFSESS ROBERT M & DANA R	43	47	13	9
HOGAN SHAHN A & KERRI M*	35	48	13	29
HOGAN TRACEY E*	37	48	12	11
HOGUE DARREL L & CAROLYN A*	43	47	13	10
HOHLT EDWARD D JR*	27	49	13	25
HOLBROOK LEE & NINA STAWSKI*	51	46	12	19
HOLDEN SUSAN J*	29	49	12	9
HOLDER BLANE L & SHEILA K*	45	47	12	4
HOLDER MICHAEL L & CAROLYN SUE	13	51	12	8
HOLDER MICHAEL L & CAROLYN SUE, RT	13	51	12	8
HOLDMEIER DENNIS C & SHIRLEY A	17	50	14	33, 34
HOLEKAMP TIMOTHY L R	45	47	12	15
HOLEKAMP TIMOTHY L R & CHERYL C	45	47	12	15
HOLIMAN BUD & GERALDEAN C, RT	47	47	11	17, 18
HOLLAND CHARLES A & JENNIFER L*	13	51	12	4
HOLLAND JAMES & KATRINA*	11	51	13	24
HOLLAND JAMES & KATRINA*	17	50	14	24
HOLLAND JOSHUA & ERIN KEITH*	37	48	12	12
HOLLAND MARGARET*	37	48	12	10
HOLLANDSWORTH JASON S & JENNY M*	55	45	12	4
HOLLBREN LLC	55	45	12	4
HOLLE MICHAEL J & JULIE M	33	48	14	5
HOLLEY THOMAS A & BECKY M*	37	48	12	12
HOLLEYWOOD ESTS LLC	29	49	12	29
HOLLEYWOOD ESTS LLC*	29	49	12	29
HOLLIDAY DAVID L II & HOLLY JO	23	50	11	26
HOLLIDAY LORI	25	49	14	26, 27
HOLLIDAY LORI ANN	25	49	14	26
HOLLINGSHEAD JACKIE & LINDA, FT*	43	47	13	24
HOLLINGSWORTH ROBERT B & DIANE*	35	48	13	20
HOLLIS JOYCE A*	27	49	13	11
HOLLIS JOYCE ANN*	27	49	13	11
HOLLIS ROBERT N	33	48	14	27
HOLLOWAY GREG & ANGELA	29	49	12	34
HOLLOWAY KANE D & TIFFANY M	31	49	11	3
HOLLOWAY NANCY J	55	45	12	16
HOLLRAH DORIS JEAN & DAVID F	17	50	14	13
HOLLRAH SEAN D & MICHELLE A*	27	49	13	23, 26
HOLLY DALYNNE M & MARK A*	29	49	12	20
HOLLYWOOD ESTS I LLC*	29	49	12	29
HOLMAN JACOB W & RACHEL	33	48	14	8
HOLMAN JACOB W & RACHEL*	33	48	14	8
HOLMAN KEVIN K & NANCY J*	45	47	12	4
HOLMAN NORMAN DALE & CHERYL S*	29	49	12	14
HOLMES BYRON*	27	49	13	24
HOLMES FAMILY, RT	27	49	13	12, 13
HOLMES JEFFREY*	35	48	13	20
HOLMES JOHN C*	43	47	13	26
HOLMES LYSA N & DAVID L	33	48	14	4
HOLMES LYSA N & DAVID L*	33	48	14	4
HOLMES M ANTHONY & SHARON A HAGEMAN*	35	48	13	5
HOLMES MARTA LOUISE*	27	49	13	30
HOLMES MICAH A & HOLLIE S	27	49	13	27
HOLMES RICHARD*	29	49	12	23
HOLMES SHARON*	27	49	13	11
HOLMES STEPHEN & LINETTA HOLMES*	29	49	12	5
HOLMQUEST GREGORY & JACQULEINE*	33	48	14	1
HOLSINGER LINDA M	27	49	13	13
HOLSINGER MARY ANN, RT	15	51	11	29
HOLST DAVID A & CAROLYN S*	33	48	14	1
HOLST MARK A & MEGAN A*	37	48	12	12
HOLSTEIN FAMILY, RT*	37	48	12	27
HOLT BENJAMIN T & TORI LOU HOLT*	43	47	13	8
HOLT CREEK LLC*	45	47	12	26
HOLT DOLORES MARIE, RT	53	46	11	29
HOLT DOLORES MARIE, RT*	53	46	11	29
HOLT EDWARD & SHARYN*	45	47	12	26
HOLT JOHN E & MARIE E*	51	46	12	7
HOLT SCOTT C*	29	49	12	20
HOLTHOUSE JOSEPH D & DIANE K*	35	48	13	29
HOLTON JAMES R & PATRICIA S	51	46	12	21
HOLTON JAMES R & PATRICIA S*	49	46	13	26
HOLUB JENNIFER KAE*	43	47	13	9
HOLUB WILLIAM	45	47	12	31
HOLZHAUSER JEROME & LYNDA*	43	47	13	22
HOMAN AUDREY & BRYAN HOMAN	19	50	13	28
HOMAN BARRY L	19	50	13	16
HOMAN BRYCE M*	19	50	13	20
HOMAN CRYSTAL D & GLADYS MCFARLAND	33	48	14	11
HOMBS ROY M & TINA R*	37	48	12	12
HOMBS ROY M & TINA R, TRST*	27	49	13	25
HOMBS ROY M & TINA R, TRST*	35	48	13	29
HOMECO DVPMT LLC	27	49	13	13, 14
HOMECO DVPMT LLC*	27	49	13	11
HOMER RAYMOND C JR & JENNIFER L*	45	47	12	22
HONN ROBERT A*	27	49	13	24
HONSE EDWIN W & VICTORIA A*	55	45	12	14
HOOD BRAD & DEANA BROWN-HOOD	45	47	12	16
HOOD DAVID-GLENDA, TRST*	29	49	12	33
HOOD KATHRYN, TRST	21	50	12	12, 13
HOOD KATHRYN, TRST	23	50	11	21
HOOD KENNETH R & DIANA M	25	49	14	23, 26
HOOD MICHAEL D & SALLY G	13	51	12	19
HOOD WANDA SUE & JESSE G	11	51	13	27
HOOIBRINK FREDERICK*	51	46	12	35
HOOIBRINK MARK A & LAURA LEE*	55	45	12	22
HOOK BARBARA S*	29	49	12	26
HOOKS THOMAS J & JESSICA L	39	48	11	6
HOOPER CHARLES E & BONNIE L*	25	49	14	36
HOOPER LYNNE & TYSON WAYNE BRIX*	49	46	13	26
HOOPER MICHAEL J*	25	49	14	13
HOOS JOHN H & STEPHANIE L*	37	48	12	21
HOOSIER VIRGIL E*	29	49	12	9
HOOTON ROBERT & DENISE*	37	48	12	2
HOOVER DANIEL L & KELLY J*	25	49	14	32
HOOVER DYLAN*	39	48	11	8
HOOVER ERIN*	33	48	14	2
HOOVER JACOB A*	35	48	13	4
HOOVER MARY A*	29	49	12	35
HOPFENZIZ MARK T & MALINDA R*	35	48	13	20
HOPKE DEBRA E	43	47	13	11
HOPKE DEBRA E*	43	47	13	11
HOPKE DENA L & ALAN C*	27	49	13	12
HOPKE JAMES L & PAMELA K*	29	49	12	16
HOPKINS ALFRED J & SHERYL A*	29	49	12	26
HOPKINS CHARLES & MARLENE STRODE*	13	51	12	5
HOPKINS CHARLES J & CONNIE J	13	51	12	9
HOPKINS DANIEL R & PAMELA L*	55	45	12	13, 14
HOPKINS ERICA*	29	49	12	26
HOPSON LAND & CATTLE CO LLC*	29	49	12	20
HOPSON LAND & CATTLE LLC	23	50	11	34
HOPSON LAND & CATTLE LLC	31	49	11	10
HORAK BILLIE K, RT*	37	48	12	12
HORISK CLAIRE & REGINALD COCROFT	47	47	11	28
HORIZON STEEL BUILDERS LLC*	37	48	12	3
HORMAN BRUCE & DEBORAH*	29	49	12	35
HORN ERIC C & LORI A*	51	46	12	8
HORN FRED-WANDA, TRST*	29	49	12	26
HORN JONATHAN D & ELIZABETH G*	27	49	13	26
HORN SAMUEL L	27	49	13	2
HORNE AIRIANNA*	29	49	12	20
HORNE VERNE R & JANET L*	29	49	12	12
HORNECKER JOHN R JR & RESA	43	47	13	36
HORNER DAVID A, TRST	37	48	12	27, 35
HORNER DAVID A, TRST	47	47	11	15, 16
HORNER WINIFRED B NON-MARITAL, TRST	37	48	12	34, 35
HORNER WINIFRED B NON-MARITAL, TRST	47	47	11	10, 15
HORNICK JOHN A & LESLIE G	51	46	12	25
HORRELL TERESA J*	35	48	13	20
HORST THEODORE & BARBARA JEANNE	33	48	14	24
HORSTMAN JOHN & MARI ANN BIHR	19	50	13	14
HORSTMANN JEFFREY A*	27	49	13	25
HORTENSTINE DAVID E & LYNNE A*	29	49	12	34
HORTON FARMS LLC	39	48	11	32
HORTON JACK R, TRST	35	48	13	19, 30
HORTON JAMES R	33	48	14	25
HORTON SHARON S*	51	46	12	26
HORTON SHERMAN E & JOANNA R, RT	51	46	12	26
HORTON SHERMAN E & JOANNA*	51	46	12	26
HORTON THOMAS & KATHERINE*	29	49	12	19, 20
HORVATICH CHRISTOPHER & BREVIN*	35	48	13	20
HOSACK SCOTT JAMES*	27	49	13	25
HOSEY CRAIG*	37	48	12	12
HOSKINS JUSTIN & JESSICA	23	50	11	17, 20
HOSMER ELIZABETH & NEVILLE	51	46	12	20
HOSTETLER J MARK & LISBETH M*	37	48	12	12
HOSTETLER PPTYS LLC*	27	49	13	24
HOSTETLER PPTYS LLC*	35	48	13	20
HOSTETTER ROBERT & ROBERTA*	35	48	13	18
HOTCHKISS ELIZABETH B, RT	43	47	13	16
HOUCHINS KATHERINE E	17	50	14	1, 2
HOUCHINS KAY P*	29	49	12	6
HOUCHINS LORA L	15	51	11	20
HOUG LYNN & RITA*	27	49	13	7
HOUGH BRANDON D & MARY M	13	51	12	34
HOUGH GARY D*	27	49	13	31
HOUGHTON HOWARD L & KAREN M THIES, RT	23	50	11	30
HOUGHTON HOWARD L & KAREN M THIES, RT*	23	50	11	19
HOUIN SCOTT & WILLIAM ECKLES*	37	48	12	21
HOUNSCHELL PAUL L*	37	48	12	3
HOURCHI DANIEL*	29	49	12	14
HOUSE CAROL A	17	50	14	1, 12
HOUSE CAROL ANN	19	50	13	34
HOUSE DEVON & HOLLY HARRISON*	27	49	13	11
HOUSE JAMES E JR & MARGARET R SHANAHAN*	29	49	12	18
HOUSE JASON RAY	19	50	13	34
HOUSE KARL LANCE*	27	49	13	14
HOUSE PATRICIA L & CARL ANCIL*	19	50	13	26
HOUSTON ANITA L*	43	47	13	10
HOUSTON BOB L & JOYCE C*	27	49	13	25
HOUSTON DEBORAH L & WILLIAM M*	27	49	13	1, 12
HOUSTON DONALD O & DEBORAH L*	43	47	13	9
HOUSTON KATHRYN F, TRST*	39	48	11	6
HOUSTON KIMBERLIE A*	37	48	12	10
HOUSTON RUSSELL & ANITA*	43	47	13	24
HOUSTON SUSAN M & CONNIE S ADAMS, RT*	33	48	14	1
HOUSTON THOMAS E & STACIE J*	43	47	13	11
HOVEY THOMAS C & JULIE BOUCHER*	27	49	13	30
HOVIS DWAIN M & YOLANDA R	33	48	14	13
HOVIS FAMILY REVOCABLE, TRST	33	48	14	13
HOVIS FAMILY REVOCABLE, TRST*	33	48	14	12
HOWARD AARON & ELIZABETH BROCK*	19	50	13	20
HOWARD AMIE M, RT	49	46	13	13
HOWARD AMIE M, RT*	43	47	13	15
HOWARD BRYAN*	33	48	14	1
HOWARD C S, RT	39	48	11	4
HOWARD DEREK*	37	48	12	3
HOWARD LOGAN & GENEVIEVE	11	51	13	20
HOWARD MARK D & CANDACE C	15	51	11	20, 21
HOWARD MICHAEL J & TRACI D*	51	46	12	28
HOWARD RICHARD M & EVETTE S NISSEN*	39	48	11	5
HOWARD RODNEY & REBECCA	29	49	12	1, 12
HOWARD SHERRY*	29	49	12	14
HOWARD WILLIAM C III & SHERRI*	27	49	13	35
HOWARD WILLIAM C JR & ANNA N*	43	47	13	9
HOWARD, FT	25	49	14	1
HOWARD, FT	27	49	13	6
HOWE RICKY L*	27	49	13	25
HOWELL ALEXANDER & RACHEL*	19	50	13	29
HOWELL CASEY & KAREN*	37	48	12	16, 21
HOWELL JACK L & JEANETTE P*	55	45	12	14
HOWLAND JOHN S & JANE L*	33	48	14	24
HOWLAND ROBERT J & KATHERINE A*	33	48	14	24
HOYES LEVI T*	29	49	12	17
HOYT MARTINA*	35	48	13	29
HRDINA CHAD A*	33	48	14	10
HRDINA EUGENE	43	47	13	15
HRDINA EUGENE C	43	47	13	15
HRDINA ROSS & LINDSAY	33	48	14	22
HSM LLC	29	49	12	15
HSM LLC*	21	50	12	14
HSM LLC*	29	49	12	15
HSU CHIA-JUNG & MAN-HUA CHEN*	35	48	13	20, 29
HTG DVPMT LLC	33	48	14	27
HTOO THAW RAY & KABA THEIN*	33	48	14	2
HUBBARD CATHLENE MARIE, LE*	15	51	11	30
HUBBARD CHRISTOPHER & RACHEL	13	51	12	34
HUBBARD JAMES LARRY & LISA KAY	25	49	14	20
HUBBARD JUDITH ANN*	27	49	13	25
HUBBARD WILLIAM G*	27	49	13	2
HUBBELL IRA G, TRST	29	49	12	36
HUBER CHUCK & VICKI	11	51	13	21, 22
HUBERT JOHN T & ANITA M*	19	50	13	15
HUCHTEMAN DARYL & LOIS	47	47	11	8
HUCKABA BEVERLY A	45	47	12	18, 19
HUCKABA BEVERLY A*	45	47	12	18
HUCKINS JAMES N & CATHERINE A*	37	48	12	12
HUCKLEBERRY FARMS LLC	25	49	14	14, 15, 23
HUDLOW TERRI J & TIMMY J*	39	48	11	8
HUDLOW TERRI J*	29	49	12	18
HUDLOW TROY*	29	49	12	11
HUDNELL MARILYN J*	19	50	13	11
HUDNELL RANDALL L & PATSY S	43	47	13	35
HUDNELL RANDALL L & PATSY S*	43	47	13	35
HUDNELL STEPHANIE E & WILLIAM R*	21	50	12	34
HUDSON BRIAN & ANDREA*	37	48	12	21
HUDSON CHARLES L & MARY J, TRS	15	51	11	29
HUDSON GARY-HAZEL, TRST	45	47	12	24
HUDSON GARY-HAZEL, TRST	55	45	12	1, 12
HUDSON GREGORY & DIANE, RT	19	50	13	1
HUDSON JIM F & LINDA N	51	46	12	9
HUDSON KENNETH & CHRISTINA	55	45	12	12
HUDSON LEE E	31	49	11	10
HUDSON LEE H & RHONDA K	31	49	11	10
HUDSON RICHARD E & SAMANTHA R*	43	47	13	21
HUDSON RICHARD L & LINDA K	43	47	13	27
HUDSON ROBERT D & VONNA D*	45	47	12	4
HUDSON ROLAND	31	49	11	10
HUDSON ROLAND & CHERYL	31	49	11	3, 10
HUDSON STANTON T & GEORGIA G*	33	48	14	2
HUDSON STEPHEN TODD	11	51	13	32
HUDSON STEVEN T	43	47	13	35
HUDSON TROY S & CHRISTINE M*	35	48	13	20
HUEBOTTER STEVEN G & DEBORAH L*	37	48	12	12
HUEGERICH JOSEPH K & MELISSA A*	29	49	12	17
HUENEFELDT CHARLES JR & VIRGINIA*	37	48	12	28
HUESGEN LEIGH*	51	46	12	21
HUETT JEANNE ERIKA	29	49	12	24
HUFENDIEK MATTHEW & LYNNEA*	45	47	12	15
HUFF HAROLD E & MONICA A	51	46	12	24
HUFF JOHN D & LOU ANN HUFF	21	50	12	18
HUFFINGTON DANIEL & DEBORAH*	15	51	11	32
HUFFMAN DANE & WHITNEY*	37	48	12	2
HUFFMAN MICHAEL & ROCHELLE RENKEN	19	50	13	28
HUFFMAN STEPHANIE J & STEVEN S*	27	49	13	15
HUFFMAN STEVEN JAMES, RT*	37	48	12	2
HUFSTEDLER DONNA K	45	47	12	11
HUGGANS JANET	25	49	15	36
HUGGANS SEAN & SHAWN	25	49	14	22, 27
HUGGINS DARYL M*	33	48	14	2
HUGGINS JOEL & ERIN D*	45	47	12	6
HUGHES CARMEN L*	55	45	12	2
HUGHES CASEY ELIZAETH	19	50	13	17
HUGHES DONALD L & DOROTHY L	31	49	11	9
HUGHES GARY A & KATHLEEN A*	25	49	14	17
HUGHES JAMES F & JUDITH A	39	48	11	4
HUGHES MATTHEW CARLETON	19	50	13	34, 35
HUGHES RANDALL L & MELINDA*	27	49	13	24
HUGHES VANESSA L & STEVEN D & DEBORAH F GIBSON	35	48	13	32
HUGHES WILLIAM L JR & BETTY G*	43	47	13	10
HUGHES WILLIAM R*	33	48	14	2
HUGHLEY KYLE ALEXANDER*	27	49	13	35
HUHMAN CHARLES W	51	46	12	13
HUHN NATHAN & STEPHANIE	51	46	12	6
HUHTANEN KURT & CHARLOTTE*	43	47	13	23

Boone County Owner Index

NAME	PG	T	R	SEC
HUIGHE MICHAEL A SR & BARBARA J	29	49	12	4
HUISMAN GEORGE JR	15	51	11	2
HUISMAN GEORGE JR & NORMA L	15	51	11	11
HULEN CHRISTION X*	33	48	14	2
HULEN MICHAEL D & NADEEN M*	21	50	12	14
HULETT DYLAN KRISTOPHER*	51	46	12	19
HULETT KATHLEEN & RONNIE, RT*	33	48	14	1
HULETT MARIE M	33	48	14	5
HULETT MARIE M & MARCIA MUSKRAT	33	48	14	5
HULETT MELISSA D*	37	48	12	12
HULL ERIN & TERRENCE & JANICE*	33	48	14	1
HULL KEVIN D & DEBBIE	31	49	11	17
HULTZ RUSTY & TONYA*	29	49	12	11
HUMBURG DALE D & VICKI S, RT	31	49	11	22
HUMFELD TIFFANY*	35	48	13	29
HUMFELD TIFFANY*	37	48	12	11
HUMMEL ANITA*	35	48	13	20
HUMPF JOHN E IV & CRYSTAL L G*	51	46	12	8
HUMPF MAX J*	37	48	12	3
HUMPHREY DONALD E*	37	48	12	2
HUMPHREY JANET & DONALD, TRST*	37	48	12	2
HUNKER SCOTT L*	27	49	13	24
HUNT CINDY M & DENNIS A	29	49	12	6
HUNT DANIEL E & MELINDA S	55	45	12	15
HUNT DANNY G SR*	31	49	11	19
HUNT JAMES L & BECKY L SEWELL-HUNT*	13	51	12	28
HUNT KENNETH L & SUSAN L*	33	48	14	12
HUNT LILLIAN BERNICE*	29	49	12	26
HUNT MARY S*	33	48	14	1
HUNT MICHELLE L*	43	47	13	2, 11
HUNT REBECCA ANN	31	49	11	9
HUNT RON C*	39	48	11	29
HUNT RYAN J & LYDIA M	43	47	13	22
HUNT STEPHANIE & JOHN HARMAN	43	47	13	35
HUNT TYSON & ANNE HUNT*	35	48	13	27
HUNT ZACHARY M & NICOLE*	33	48	14	1
HUNTER COOK RENTALS LLC*	37	48	12	16
HUNTER DEBBIE M	19	50	13	21
HUNTER FREDERICK J & TERESA E	19	50	13	34
HUNTER IDA	15	51	11	28
HUNTER JEREMIAH & RUTHANNA*	45	47	12	18
HUNTER KEVIN*	27	49	13	17
HUNTER MARK*	37	48	12	10
HUNTER MARY PAULA, TRST	19	50	13	10
HUNTER ROBERT D & PATSY M	15	51	11	28
HUNTER'S CREEK FARMS LLC	17	50	14	15, 16
HUNTER'S CREEK FARMS LLC*	17	50	14	15, 16
HUNTERS RIDGE HOMEOWNERS ASSN INC*	35	48	13	27, 28
HURD ROBERT E & CHARLOTTE A*	37	48	12	12
HURDLE ROBERT A & JUNE M, RT	33	48	14	6
HURDLE ROBERT A & JUNE M, RT	33	48	15	1
HURST DEBRA A, TRST*	37	48	12	3
HURST GERALD E & SHEILA R*	55	45	12	15
HURT DOUGLAS M & JILL K*	45	47	12	18
HURT WILLIAM H JR	11	51	13	14, 23
HURT, RT*	33	48	14	1
HUSKEY BRENT A*	29	49	12	4
HUSKEY CHRISTOPHER & STEPHANIE*	37	48	12	2
HUSKEY DAN & WANDA R*	29	49	12	4
HUSKEY DANIEL N & WANDA R*	29	49	12	4
HUSKEY DILYNNE & GREG	27	49	13	12
HUSKEY ELLIS F	11	51	13	2
HUSKEY ELLIS F & MARY F	11	51	13	15
HUSKEY ELLIS M & BUNNY L	11	51	13	2
HUSKEY EUGENE R & DEBORAH L LAYTON-HUSKEY*	31	49	11	3
HUSKEY KENNETH L	31	49	11	4
HUSKEY KENNETH L & JANIE M	31	49	11	5
HUSKEY KENNETH L, TRST	31	49	11	5
HUSKEY LESLEY L & LISA	51	46	12	7
HUSKEY PAUL W & LISA A	11	51	13	15
HUSKEY SCOTT M & SHANA E	13	51	12	33
HUSKEY SCOTT M*	29	49	12	4
HUSSEY ELIZABETH SUE, RT	33	48	14	9
HUSSEY JAMES G & BILLIE K	29	49	12	35
HUSSEY ROSELIA	11	51	13	7
HUSTEDDE BLAKE ALAN & TIFFANY NICHOLE ANDERSON	43	47	13	14
HUTCHINS AKIL*	37	48	12	21
HUTCHINSON ANDREA SIMS*	29	49	12	17
HUTCHINSON DAVID & CINDY*	29	49	12	10
HUTCHINSON GREGORY P & MAYA*	43	47	13	8, 17
HUTCHINSON KENNETH & PATRICIA*	35	48	13	6
HUTCHINSON THOMAS C	19	50	13	11
HUX JESSICA L & MICHAEL G*	37	48	12	21
HUXLEY VIRGINIA H*	35	48	13	8
HWGA RENTALS LLC*	27	49	13	24
HY ASSOCIATES LLC*	37	48	12	3
HYDE JERRY & CYNTHIA*	33	48	14	2
HYER ALLISON R, TRST CU LORETTA J HEGSTED, TRST*	27	49	13	12
HYER AMANDA R, TRST*	27	49	13	29
HYMER AMY & STEPHEN A SCHWARTZ	29	49	12	5
HYNES BETTY A*	29	49	12	19

I

I P, RT*	35	48	13	33
IANKE CLIFFORD A & DONNA	33	48	14	10
IANKE DONALD L*	33	48	14	8, 17
IANKE JAMES EDWARD & DAWN M*	33	48	14	10
IBDAH JAMAL A & MARY R, RT*	43	47	13	9
IBITOYE OLAWALE & MOYOSOLA*	27	49	13	24
IBITOYE OLAWALE & MOYOSOLA*	35	48	13	17, 20
IDLE ALAN R & PATRICIA L CARL	39	48	11	5, 30
IDLE ALAN R & PATRICIA L CARL*	39	48	11	5
IDLE LINDA S*	37	48	12	10
IGLEHEART JOHN L, RT*	43	47	13	13
IGLEHEART JOHN L, RT*	45	47	12	18
IGNOTZ ZACHARY & MYKAELA*	37	48	12	16
IHMS DAN & APRIL GIBSON*	29	49	12	20
ILES DOUGLAS L & CAROL L	51	46	12	7
ILSLEY AUSTIN & LACIE*	37	48	12	12
IMGARTEN DAVE & BARBARA*	37	48	12	3
IMHOFF FDN CO LLC*	33	48	14	1
IMHOFF JAMES A & CLARA M, RT*	29	49	12	10
IMHOFF PATRICK A	51	46	12	7
IMMVAC INC	45	47	12	2
ING NAROEUN & NGUYET LY*	29	49	12	19
ING YANARITH & NGUYET THI LY*	27	49	13	25
INGEBRITSON MATHEW LEE	15	51	11	3, 10
INGEBRITSON STEPHEN & DONNA	23	50	11	5
INGEBRITSON TODD J & STEFFANY*	51	46	12	32
INGLES MELVIN W JR & LESLIE K	43	47	13	24
INGRAM DELBERT FLOYD, FT	11	51	13	15, 16
INGRAM HARRY WAYNE & LINDA SUE*	29	49	12	14
INGRAM ROBERT G*	39	48	11	8
INLOW ARTHUR DALE, TRST*	15	51	11	32
INNOVATIVE ENVIRONMENTS LLC*	43	47	13	9
INSKEEP MATTHEW L*	37	48	12	21
INSKIP JERRY D & CAROL J	45	47	12	32
INSKIP JERRY DEAN & CAROL JEAN	45	47	12	32
INTEGRATED FACILITY SERVICES INC	45	47	12	26
INTVELD JOSHUA & BRANDY SANCHEZ*	35	48	13	29
IOWA-MISSOURI CONF ASSOC OF SEVENTH DAY ADVENTISTS	13	51	12	1, 2
IOWA-MISSOURI CONF ASSOC OF SEVENTH DAY ADVENTISTS*	13	51	12	1, 2
IRANPOUR KOOROSH(KOREY)*	37	48	12	12
IRELAND MARICELA R & JOSHUA J*	37	48	12	2
IRELAND RAYMA & SHONDA IRELAND*	35	48	13	4
IRETON SEAN & MEGAN MCKINSTRY*	39	48	11	8
IRISH CAROL S*	37	48	12	10
IRISH CAROL S*	43	47	13	1
IRVIN ERICK B W & REBECCA L*	29	49	12	26, 27
IRVIN FAMILY LIMITED PTP	43	47	13	13, 14
IRVIN FAMILY LIMITED PTP*	43	47	13	14
IRVIN GENE T, TRST*	43	47	13	14
IRVIN ROBERT T & JANELL M*	43	47	13	14
IRVIN WILLIAM S JR	43	47	13	13
IRWIN BRADLEY L & DAWNDE A*	23	50	11	32
ISAACS JOHNNY L & JANIE M, TRST	19	50	13	11
ISABEAU FAMILY, TRST*	29	49	12	20
ISDES ALICIA & JONI ANTONIA*	29	49	12	14
ISELIN DAVID B & KATHERINE A*	35	48	13	29
ISENBERG CRAIG J & PAMELA E*	51	46	12	27
ISENHART RONALD G JR & SHERYL D*	51	46	12	27
ISGRIG BONNIE S	23	50	11	32
ISGRIG DARYL W	29	49	12	18
ISHMAEL LARRY P, RT	15	51	11	28
ISOM ERIK J*	37	48	12	3
ISOM JEFFREY L & DENISE J*	21	50	12	33
IVANCIC AIMEE & MICHAEL*	27	49	13	25
IVEN NATHAN & HOLLY*	37	48	12	12
IVES JULIE*	23	50	11	5
IVESON HERBERT JR & CANDACE, RT*	29	49	12	26
IVICSICS ANTOINETTE T*	27	49	13	24
IVICSICS JESSE & CHARITY LYNN*	37	48	12	12
IWEZE PHILIP I & LINDA K*	29	49	12	20

J

J & S BRODHACKER, RT	51	46	12	33, 34
J & S COLUMBIA PROPERTY LLC	29	49	12	8
J & S COLUMBIA PROPERTY LLC	35	48	13	4, 5
J C & W M BUCKLER FAMILY FARM LLC	11	51	13	22
J C CARLOS LLC	25	49	14	24
J5 RENTAL LLC	55	45	12	14
J5 RENTAL LLC*	55	45	12	14
JABLONSKY ROBERT M & KAITLIN J*	29	49	12	10
JACAWAY ROBERT J & DEANNA J	45	47	12	10
JACKMAN GERALD & MARION L & SUSAN E BRECK*	29	49	12	18
JACKS DAVID R & MARY A	25	49	14	1, 2
JACKS DAVID R & MARY A*	35	48	13	19
JACKSON BILLY RAY JR & ASHLEY N*	37	48	12	12
JACKSON BRIAN & CANDICE TIETZ*	35	48	13	20
JACKSON CHALEN & JULIA C*	37	48	12	12
JACKSON CHARLENE D*	21	50	12	14
JACKSON CHARLES P & MARY L	37	48	12	11
JACKSON CHIMANGA & NICKY*	27	49	13	25
JACKSON CHRISTOPHER*	43	47	13	9
JACKSON CLARENCE JR & PATRICIA*	27	49	13	24
JACKSON CRAIG A & SUZANNE R*	33	48	14	1
JACKSON EDWARD*	37	48	12	11
JACKSON EUGENE JR*	29	49	12	20
JACKSON EUGENE T & KIMBERLY M*	29	49	12	19, 20
JACKSON EUGENE*	29	49	12	19
JACKSON FLOYD L & DONNA S	19	50	13	4
JACKSON GARY & SARAH A*	37	48	12	28
JACKSON JAMES J & CHERYL A*	43	47	13	14
JACKSON JENNIFER & BRANDON*	27	49	13	25
JACKSON JOHN E & MARLA L*	21	50	12	3
JACKSON JOHN*	29	49	12	26
JACKSON JOSH & HAILEY S PHELEN*	29	49	12	11
JACKSON JUSTIN & ANDREA*	29	49	12	20
JACKSON JUSTIN P & LAUREN N*	37	48	12	27
JACKSON KARLA & BRENDA PARTON	47	47	11	8
JACKSON KELLY R	45	47	12	21
JACKSON KYLE & MARGARET*	37	48	12	12
JACKSON LA-TOYA M*	37	48	12	12
JACKSON LEROY*	39	48	11	9
JACKSON MARY A	31	49	11	5
JACKSON MICHELE T, RT	25	49	14	25
JACKSON MICHELE T, RT	27	49	13	30
JACKSON MICHELE T, RT	45	47	12	21
JACKSON MICHELE T, TRST	45	47	12	17
JACKSON RAYMOND E & DOROTHY A*	29	49	12	17
JACKSON ROB & STEPHANIE*	51	46	12	16
JACKSON ROBERT A & MELINDA M	33	48	14	2
JACKSON SANDRA & RONALD*	29	49	12	11
JACKSON SCOTT A*	27	49	13	11
JACKSON SCOTT M*	35	48	13	29
JACKSON VICKIE L*	31	49	11	6
JACOBER DARIN & ADRIENNE GANZ	27	49	13	29
JACOBER DARIN F & SHAN C RICH	27	49	13	32
JACOBER TODD C & SUSAN C*	37	48	12	16
JACOBER TODD C & SUSAN C, RT	55	45	12	12, 13
JACOBI MARY C*	37	48	12	12
JACOBS DANIEL W & LANE T*	43	47	13	10
JACOBS DELBERT & MICHELLE A FANNING-JACOBS*	37	48	12	28
JACOBS DELBERT C & MICHELLE	37	48	12	32
JACOBS DELORES JEAN, RT	37	48	12	23, 26
JACOBS DELTON & JANIE	33	48	14	11, 12
JACOBS DELTON & JANIE*	33	48	14	12
JACOBS DELTON & JANIE*	35	48	13	20
JACOBS DELTON L*	33	48	14	12
JACOBS EVERETT P, TRST	33	48	14	12
JACOBS JESSE DALE & LYDIA*	27	49	13	13
JACOBS LLOYD & CARA	27	49	13	13
JACOBS NANCY J*	27	49	13	24
JACOBS RALPH BANDY, TRST*	37	48	12	23
JACOBS ROBERT B & LINDA J, RT	47	47	11	4
JACOBS THOMAS A JR & LAURA R	51	46	12	11
JACOBSON ANDREW*	27	49	13	31
JACOBSON JACQUELINE RAE*	19	50	13	35
JACOBY PAUL	29	49	12	11, 12
JACOBY-COMBES SHARON R & SHANNON COMBES*	35	48	13	20
JAEGER ROGER & CONNIE	51	46	12	8
JAG & SMG, RT*	35	48	13	17
JAHNSEN ANDREW J & JESSICA*	51	46	12	27
JAINCHILL GEORGE H & AMY L*	19	50	13	22
JAJ LLC*	27	49	13	24
JAKUBCEWICZ MARK*	37	48	12	12
JAMENA JOSE' & BECKY*	37	48	12	28
JAMES ALLEN W	33	48	14	21
JAMES ALLEN W*	33	48	14	16
JAMES ANDREW & JONI*	21	50	12	27
JAMES CHARLES L*	37	48	12	11
JAMES CLARISSA A*	35	48	13	29
JAMES CRAIG & DEBRA	29	49	12	2
JAMES DEREK S & MARY E*	23	50	11	29, 30
JAMES EDNA FERN	33	48	14	17
JAMES FENCING LLC	15	51	11	31, 32
JAMES FENCING LLC	21	50	12	35
JAMES FENCING LLC*	29	49	12	18, 20
JAMES GARY W & EDNA F	33	48	14	21
JAMES GARY WAYNE & EDNA FERN*	33	48	14	17
JAMES GEORGE	13	51	12	35
JAMES GEORGE	21	50	12	34
JAMES GEORGE	27	49	13	22
JAMES GEORGE*	21	50	12	27, 34
JAMES GEORGE*	27	49	13	11
JAMES GEORGE*	29	49	12	11
JAMES GEORGE*	37	48	12	10
JAMES JESSICA*	29	49	12	16
JAMES JOSEPH D & FONDA M T	51	46	12	21
JAMES KARLA & MARTIN LAWSON*	33	48	14	17
JAMES KENNETH W & M COLLEEN*	27	49	13	26
JAMES LANCE & KAYLEIGH*	29	49	12	16
JAMES MARK & REBECCA*	19	50	13	3
JAMES RITA M, RT*	37	48	12	3
JAMES ROSEMARY*	37	48	12	11
JAMES SAMUEL K & SHIRLEY J*	43	47	13	8
JAMES TONI K*	29	49	12	3
JAMES VINCENT ANDREW*	15	51	11	29
JAMESON CHARLES E & DEBORAH L	39	48	11	18
JAMESON HELEN	27	49	13	10
JAMESON JAMES & ASHLEY SCHLAGER	33	48	14	2
JAMESON JAMES R	23	50	11	6
JAMIESON TIMOTHY S & CYNTHIA L*	43	47	13	8
JAMISON BRUCE W & JEANNE	17	50	14	33
JAMISON BRUCE W & JEANNE R	33	48	14	4
JAMISON BRUCE W & JEANNE R & ROBERT	17	50	14	33
JAMISON SCOTT	9	51	14	26, 35
JAMPAM LLC	29	49	12	29
JANIAN FARMS LLC	29	49	12	7
JANLIN LLC	37	48	12	16, 21
JANNEY TERESA L*	35	48	13	20
JANSEN CHRISTOPHER M & ASHLEY L*	27	49	13	24
JANSEN CYNTHIA*	45	47	12	18
JANSON JAMES W*	51	46	12	8
JAPKO JESSE & JEAN MACHER- JAPKO	11	51	13	16
JARMAN ALAN	43	47	13	22
JARMAN JAMES H & PHYLLIS A*	35	48	13	20
JARRETT BROOKS T & JEANNE A	23	50	11	17
JARRETT KAREN & BEVERLY ALLEN	51	46	12	24
JARVIS CLIFFORD S & DEBRA A*	37	48	12	27
JASENSKY SCOTT & KIMBERLY	11	51	13	23
JASKIEWICZ EDMUND S & MEGAN M*	33	48	14	1
JASMER KIMBERLY*	37	48	12	12
JATHO DAVID C*	29	49	12	19
JAY DEE PPTYS LLC*	19	50	13	34
JAY DEE PPTYS LLC*	27	49	13	8
JAY DEE PPTYS LLC*	29	49	12	20
JAY LYNCH PPTYS LLC*	29	49	12	20
JAY WESLEY E & DONNA L	11	51	13	14, 23
JAYNES PHILIP C	11	51	13	3
JAYNES PHILIP C*	11	51	13	4
JBBB, TRST	45	47	12	19
JBKR PPTYS LLC*	35	48	13	29
JBL HOLDINGS LLC*	37	48	12	12
JBL HOLDINGS LLC*	39	48	11	7
JCA PPTYS LLC*	37	48	12	1
JCA PPTYS LLC*	39	48	11	6
JCAM LLC*	39	48	11	7
JC-KW LTD*	35	48	13	29
JCP RANCH LLC	17	50	14	13, 24
JEANETTA STEPHEN C & ELIANA F*	35	48	13	20
JEANS PAMELA SUE*	37	48	12	3
JEAVONS GRANT C & HELEN A	19	50	13	20
JEFFERSON CITY AREA YOUNG MEN'S CHRISTIAN ASSOC	51	46	12	15
JEFFERY DONALD BRUCE	49	46	13	23, 26
JEFFREY E SMITH INV CO LC*	43	47	13	9
JEFFRIES BEVERLY JANE*	29	49	12	20
JEFFRIES CHARLES R & NELLIE A	29	49	12	4
JEFFRIES DUSTIN A & KRISTIN M COOKSEY*	35	48	13	20
JEFFRIES ELI L & GERALDINE F	29	49	12	4
JEFFRIES IONA*	29	49	12	4
JEFFRIES JAMES R & DELISA A*	29	49	12	11
JEFFRIES JERRI JEAN	39	48	11	28
JEFFRIES KRISTEN A*	43	47	13	9
JEFFRIES LARRY D & MARY E, TRST	47	47	11	16
JEFFRIES LARRY D & MARY E, TRST*	47	47	11	17
JEFFRIES LOGAN R	29	49	12	4

Boone County Owner Index

NAME	PG	T	R	SEC
JEFFRIES LUTHER & RENATTA, FT*	27	49	13	14
JEFFRIES TIMOTHY & JAN, RT*	45	47	12	18
JEFFRIES, FT	27	49	13	14
JEMERSON LAND CO LLC	55	45	12	6
JEN PHILIP H S & BETTY Y, RTS*	43	47	13	5
JENKINS AARON & STEPHANIE*	11	51	13	35
JENKINS ARCHIE E & THERESA A*	23	50	11	6
JENKINS BARRY S & LISA E*	37	48	12	12
JENKINS BOBBY J & ANNA F*	33	48	14	1
JENKINS FREDRICK & AMBER*	21	50	12	15
JENKINS G SCOTT & DORIS J*	37	48	12	21
JENKINS JERRY L*	19	50	13	12
JENKINS M LEE & TERESA (BILLUE)*	31	49	11	4
JENKINS M LEE & TERESA BILLUE*	31	49	11	3
JENKINS PHILIP & JOHANNA*	23	50	11	19
JENKINS RYAN C & MELISSA*	37	48	12	3
JENKINS WILLIAM & CATHERINE LANG*	35	48	13	4
JENKS FAMILY, RT	43	47	13	4
JENNE MATTHEW D & MELINDA J*	35	48	13	34
JENNE WAYNE S, TRST*	51	46	12	28
JENNINGS BRYAN R & SARAH A	23	50	11	4
JENNINGS BRYAN R & SARAH A*	23	50	11	4
JENNINGS DOUGLAS L & AMBER L*	35	48	13	5
JENNINGS FAMILY, TRST*	55	45	12	8
JENNINGS GARY D & MARY C	11	51	13	2
JENNINGS JACK CARL	21	50	12	16
JENNINGS JAMES R & CHERYL A	25	49	14	13
JENNINGS JAMES*	51	46	12	22
JENNINGS JAY & SUZANNE	33	48	14	26
JENNINGS JAY & SUZANNE*	43	47	13	5
JENNINGS JERRY A & RITA S	13	51	12	22
JENNINGS LOYD ET AL*	11	51	13	3
JENNINGS MARY C & GARY D	11	51	13	2
JENNINGS MELANIE ANN*	29	49	12	9
JENNINGS MICHAEL C & STEPHANIE	49	46	13	24, 25
JENNINGS MICHAEL CHRISTOPHER	55	45	12	19, 20
JENNINGS MICHAEL W & PAMELA K	19	50	13	36
JENNINGS NEAL W & BECKY L	11	51	13	12, 13
JENNINGS ROBERT E & MARY J, TRS	15	51	11	23
JENNINGS ROGER H & PEGGY J	13	51	12	20
JENNINGS ROY L & CHERYL L	23	50	11	18
JENNINGS SAMUEL L & ANNE L	15	51	11	20
JENNINGS SAMUEL L & ANNE L*	15	51	11	20
JENNINGS TERRY R & DIANE, FT	25	49	14	22, 27
JENNINGS TIMOTHY & LISA ENGLAND	33	48	14	2
JENNINGS TUI LEONA*	35	48	13	20
JENNINGS VERNON L	29	49	12	16
JENNINGS VERNON LYLE, RT	35	48	13	5
JENSEN DAVID & CHRISTINA*	51	46	12	27
JENSEN JAY & KAREY	13	51	12	34
JENSEN JENNIFER DENICE*	33	48	14	2
JENSEN JOHN D & KATHRYN F*	37	48	12	12
JENSEN JOHN LARRY	21	50	12	9, 10
JENSEN KAREY*	21	50	12	23
JENSEN MARY R & CHRISTOPHER M	51	46	12	22
JENSEN MICHAEL K & ELDORA M	29	49	12	12
JENSEN MICHAEL K & ELDORA M*	29	49	12	12
JENSEN TRACY ANNE	27	49	13	13
JEROME DARRIN L & SHERRY A*	15	51	11	28
JESPERSEN LARRY D & EDITH E, RT*	29	49	12	10
JESPERSEN LARRY D & EDITH E, RT*	37	48	12	21
JESSE DONNA J*	29	49	12	5
JESSE JOSEPH C & DONIA A*	29	49	12	11
JESSIP ASHLEY*	37	48	12	12
JESTIS BENNY & LEE ANN	55	45	12	3
JETTON RAYMOND & NICOLE*	51	46	12	35
JFS & DKS 2008, RT*	55	45	12	3
JG QUALITY PPTYS LLC*	37	48	12	12
JHDL PPTYS LLC*	29	49	12	30
JIMENEZ REYNALDO RAMIREZ*	29	49	12	20
JINDRA FRANK*	35	48	13	8, 17
JIRA ANDREW & CYNTHIA*	37	48	12	21
JIRA CHARLES J & SHEILA K	33	48	14	12
JIRA CHARLES J & SHEILA K, RT	35	48	13	7
JIRA CHARLES J, RT*	33	48	14	1
JJAG LLC	11	51	13	16, 21
JJAG LLC	17	50	14	35
JJAG LLC	19	50	13	8, 19, 30
JJAG LLC	27	49	13	32, 33
JJAG LLC*	17	50	14	35
JJJB LLC*	37	48	12	3
JJKL LLC*	29	49	12	30
JJR DVPMT LLC*	37	48	12	1
JJR DVPMT LLC*	43	47	13	9
JKB 2007 & BNB 2007, RT*	45	47	12	19
JKB 2007, RT	45	47	12	18
JMD CONSULTANTS LLC*	37	48	12	3
JNM PPTYS LLC*	35	48	13	20
JOBE FAMILY, TRST*	51	46	12	17
JOBE JEREMY & CHERYL*	35	48	13	20
JOBE KELLY	51	46	12	33
JOBE RALPH C & ERICA R	15	51	11	30
JOBKE RICHARD & ANN*	27	49	13	23, 26
JOHANN MICHAEL A & MARY BETH*	21	50	12	26
JOHANNING GINA K*	27	49	13	20
JOHANNING KURT W & BETH L*	27	49	13	24
JOHANNINGMEIER DANIEL & PATRICIA*	37	48	12	2
JOHANNSEN GERALD L	13	51	12	15
JOHANNSEN THOMAS L	13	51	12	15
JOHANSEN JUTTA ELLEN	27	49	13	18
JOHN & JULIA MARTIN LLC	11	51	13	21, 22, 34, 35, 36
JOHN & JULIA MARTIN LLC	19	50	13	35
JOHN & JULIA MARTIN LLC	21	50	12	26
JOHN CHAD & JENNIFER	51	46	12	4
JOHN DANNY L	33	48	14	26
JOHN G GRONE FAMILY LLC	37	48	12	1
JOHN G GRONE FAMILY LLC	39	48	11	6
JOHN JOHN*	43	47	13	10
JOHN RENEE M & EDWARD LEE JOHN	47	47	11	16
JOHN RENEE M & EDWARD LEE JOHN*	47	47	11	17
JOHN WRIGHT FARMS LLC	25	49	14	22, 23
JOHN WULFF RENTALS LLC*	35	48	13	17, 20
JOHNSEN TAD A & VICKI J	27	49	13	13
JOHNSON AARON Z*	37	48	12	3
JOHNSON AMANDA*	29	49	12	11
JOHNSON BLAIR W & CHRISTINE	35	48	13	7
JOHNSON BRIAN & SUSAN	25	49	14	23, 26, 27
JOHNSON BRYAN*	29	49	12	17
JOHNSON CAELUM H & WING YUEN VICTORIA YIM*	43	47	13	10
JOHNSON CATHERINE M & EBEN R	21	50	12	32
JOHNSON CEMETERY*	47	47	11	28
JOHNSON CHAD & BARBARA*	27	49	13	24
JOHNSON CHAD J & TANIA A	21	50	12	6
JOHNSON CHERYL A*	37	48	12	3
JOHNSON CHERYL L*	29	49	12	19, 20
JOHNSON CHRISTOPHER & JONI A B*	39	48	11	8
JOHNSON CLARK E*	29	49	12	17
JOHNSON CONSUELA DIANE*	11	51	13	11
JOHNSON COREY & HEATHER*	37	48	12	21
JOHNSON DAN & MARY, FT	23	50	11	4
JOHNSON DANIEL B*	29	49	12	16
JOHNSON DANIEL W & MARLA L*	51	46	12	27
JOHNSON DANNY J & MEGAN M	23	50	11	21
JOHNSON DAVID L & SUSAN K LEUTSCHAFT*	37	48	12	11
JOHNSON DAVID S & ROBERT M FOUSHEE IV	45	47	12	5
JOHNSON DEBRA*	51	46	12	34
JOHNSON DONALD R & MARY B CLARK*	27	49	13	27
JOHNSON DOUGLAS D & LINDA S	23	50	11	34
JOHNSON EMILY A*	37	48	12	11
JOHNSON GARY C & TERRY A*	45	47	12	4
JOHNSON GARY S & MARIE T	51	46	12	24
JOHNSON GERALD T*	37	48	12	2
JOHNSON GREGORY A & LORI A*	45	47	12	18
JOHNSON HOWARD VERDELL*	21	50	12	10
JOHNSON IDA B*	19	50	13	28
JOHNSON JAMES & GLENNA, FT*	33	48	14	2
JOHNSON JAMES K & ROBIN R	29	49	12	11
JOHNSON JAMES K & ROBIN R*	29	49	12	2
JOHNSON JAMES O & LEAH B*	37	48	12	15
JOHNSON JASON*	27	49	13	24
JOHNSON JEFFREY W & MARY ANN	33	48	14	2
JOHNSON JEREMY & ANGIE*	37	48	12	12
JOHNSON JERRY GALE	19	50	13	25
JOHNSON JEWELL & RICHARD A*	27	49	13	29
JOHNSON JOHN A & KAREN R*	21	50	12	12, 13
JOHNSON JOHN L & COLEENE	21	50	12	25
JOHNSON JOHN*	27	49	13	19
JOHNSON JOHNNY LEE*	35	48	13	20
JOHNSON JON E & ANNA M*	21	50	12	34
JOHNSON JONATHAN ROBERT*	37	48	12	3
JOHNSON JOSEPH ALEX*	37	48	12	3
JOHNSON JOSHUA L & CATRIN M, RT*	29	49	12	17
JOHNSON JOY M & KENNETH A*	37	48	12	21
JOHNSON KAREN J & JAY B*	49	46	13	1
JOHNSON KAREN J & JAY B*	51	46	12	6
JOHNSON KAREN LEANN	45	47	12	28, 33
JOHNSON KELLY LEE*	27	49	13	24
JOHNSON KENDALL*	27	49	13	24
JOHNSON KENNETH	19	50	13	34
JOHNSON KENT & BECKY	43	47	13	6
JOHNSON KENT & BECKY*	43	47	13	6
JOHNSON KEVIN	45	47	12	32
JOHNSON KEVIN R & NICOLE L	23	50	11	5
JOHNSON LEON L, RT	27	49	13	11
JOHNSON LEON L, RT*	27	49	13	11
JOHNSON LINDA P*	43	47	13	2
JOHNSON MARJEAN	47	47	11	22, 27, 28
JOHNSON MATTHEW & GLORIA M*	37	48	12	3
JOHNSON MICHAELLA M & DREW KRETZSCHMAR	23	50	11	22
JOHNSON NANCY J EST*	37	48	12	26
JOHNSON P DAVID & KANDICE K	45	47	12	19
JOHNSON PEGGY*	37	48	12	3
JOHNSON RALPH	43	47	13	20
JOHNSON RANDAL L & NANCI & GREGORY*	27	49	13	23, 26
JOHNSON RANDAL L & NANCI W*	35	48	13	20
JOHNSON RANDALL & NANCI*	35	48	13	20
JOHNSON RANDY L & NANCI W*	35	48	13	20
JOHNSON RICHARD A*	27	49	13	29
JOHNSON ROBERT A & KAREN E*	37	48	12	29
JOHNSON ROBERT ADAM & JENNIFER D*	27	49	13	24
JOHNSON ROBERT ADAM*	27	49	13	24
JOHNSON ROBERT M	31	49	11	19
JOHNSON ROBERT*	27	49	13	24
JOHNSON ROGER & JESSICA HOOD	21	50	12	25
JOHNSON RONALD A & KRISTI A*	29	49	12	12
JOHNSON RONALD R & MARILYN S	15	51	11	29
JOHNSON RUBY L, RT*	37	48	12	16
JOHNSON SAM*	29	49	12	35
JOHNSON SHAWN T*	27	49	13	24
JOHNSON SHELBY L*	27	49	13	27
JOHNSON SOLCOLLIN A & JAMES HEARD JR*	27	49	13	24
JOHNSON STACEY L	29	49	12	24
JOHNSON STANLEY JR & CHRISTINA*	45	47	12	18
JOHNSON STEPHEN & LYNDA, FT	21	50	12	12
JOHNSON STEPHEN A & NICOLE A	51	46	12	24
JOHNSON TANSY*	43	47	13	9
JOHNSON TERRY L & JEREMY P*	21	50	12	23
JOHNSON THOMAS W & PAMALA S*	17	50	14	24
JOHNSON TIMOTHY D & SONDRA D	55	45	12	22
JOHNSON TIMOTHY S*	37	48	12	10
JOHNSON WENDY & DAVID SALLEE	21	50	12	32
JOHNSON WILLIAM JR & HENRIETTA*	37	48	12	10
JOHNSON WILLIAM P & CHRISTINE O	45	47	12	11
JOHNSON WILMA J*	27	49	13	13
JOHNSON, FT KATHY E SIMS, TR*	29	49	12	19, 20
JOHNSTON CRAIG M	27	49	13	30
JOHNSTON JAY T*	37	48	12	10
JOHNSTON LAURA & MARC POWERS*	35	48	13	29
JOHNSTON MATTHEW & CATHERINE	29	49	12	24
JOHNSTON NICOLE*	45	47	12	3
JOHNSTON SHERI & KRISTEN PRATHER & KIMBERLY*	55	45	12	15, 16
JOHNSTON STEVEN A & JANET L*	37	48	12	2
JOHNSTON TERRI L	27	49	13	2
JOHNSTON WILLIAM J & JANICE A*	35	48	13	30
JOLI DVPMT INC*	45	47	12	18
JOLLEY GARY R & JULIA M*	27	49	13	24
JOLLEY GARY R & JULIA M*	29	49	12	4
JOLLEY JONATHAN & JENNA*	29	49	12	20
JOLLY CHRISTOPHER S & GINA M	51	46	12	7
JOLLY GLENDA S*	29	49	12	9
JOLLY INC*	37	48	12	3
JOLLY RONDA KAY, TRST	13	51	12	34, 35
JONES ALFRED H & JOANNE J, RT	19	50	13	15
JONES ALFRED H & JOANNE J, RT*	45	47	12	18
JONES ANDREA E*	23	50	11	30
JONES AUSTIN C & FELICIA A	29	49	12	8
JONES BRENDA J*	35	48	13	20
JONES BRENDA JEAN*	35	48	13	17, 20
JONES BRENT & PATRICIA, TRSTS*	35	48	13	33
JONES BRUCE A & SANDRA M*	23	50	11	6
JONES CHARLES & NANCY*	35	48	13	29
JONES CHARLES K & TAMMY L	25	49	14	8, 9
JONES CLARK L*	35	48	13	17, 20
JONES CLETES R & BONNIE C, FT	15	51	11	23
JONES CODY*	29	49	12	9
JONES DARRELL L & JEANNE M, TRSTS	39	48	11	21, 28
JONES DARRELL L & JEANNE M, TRSTS	45	47	12	10, 11
JONES DARRELL L & JEANNE M, TRSTS	53	46	11	16, 17, 20, 21
JONES DARRELL L & JEANNE M, TRSTS*	45	47	12	10
JONES DARRELL L & JEANNE M, TRSTS*	53	46	11	16, 21
JONES DAVID K & SHERRY L	9	51	14	25
JONES DAVID L & MARGARET H	29	49	12	2
JONES DEAN A*	11	51	13	14, 23
JONES DEBRA LEE*	29	49	12	14
JONES DENNIS L & LORETTA J*	35	48	13	20
JONES DONA K*	27	49	13	18
JONES ERIC & MICHELLE*	37	48	12	12
JONES ERIC S & DANA R*	21	50	12	15
JONES GLEN JR & DELORIS*	27	49	13	24
JONES INA E	25	49	14	29
JONES J TURNER, TRST	11	51	13	25, 36
JONES J TURNER, TRST	19	50	13	3, 9, 10
JONES J TURNER, TRST	25	49	14	33
JONES J TURNER, TRST	45	47	12	23
JONES J TURNER, TRST*	11	51	13	25
JONES J TURNER, TRST*	25	49	14	32, 33
JONES JACK ALAN & SUSAN LEE	29	49	12	3
JONES JAMES C & MARLA J, RT*	29	49	12	26
JONES JANINE M*	15	51	11	31
JONES JASON M	27	49	13	2
JONES JERRY & DIANA & CHRISTINA MONGLER	29	49	12	9
JONES JERRY B & CARLA J*	27	49	13	35
JONES JOHN R & SUSAN B, RT*	45	47	12	17
JONES JOHN RAY & LISA GAYLE	25	49	14	32
JONES JULIE C*	37	48	12	12
JONES KATHI R*	43	47	13	10
JONES KEITH W & REBEKAH A LUETKEMEYER*	37	48	12	33
JONES KEITH W & REBEKAH A LUETKEMEYER*	45	47	12	4
JONES KENNETH W & CAROLYN J*	37	48	12	2
JONES KIERSTIN & ALDEN*	43	47	13	10
JONES LARRY R*	51	46	12	13
JONES LYNETTE & ROGER	51	46	12	6
JONES MARGARET & RUSSELL B*	19	50	13	29
JONES MATTHEW & CAMARIE, TRST	21	50	12	3
JONES MICHAEL D & MARLA A	29	49	12	24
JONES MICHAEL F & CATHERINE M	19	50	13	10
JONES MICHAEL F & CATHERINE M*	19	50	13	10
JONES NANCY C	27	49	13	6
JONES OLIS	11	51	13	14
JONES PAMELA LYNNE*	37	48	12	21
JONES PATTY	29	49	12	27
JONES PETER D & RACHAEL E*	17	50	14	23
JONES RITHA J*	19	50	13	27, 34
JONES ROBERT ELLIS, RT	27	49	13	15, 22
JONES ROBERT G & KATHRYN R, FT	55	45	12	23
JONES ROGER C	51	46	12	20
JONES RONALD W & LISA L	21	50	12	1
JONES RUSSELL L & KATHRYN L	27	49	13	2
JONES SHELLEY J*	33	48	14	11, 12
JONES STACIA*	23	50	11	3
JONES STACY L*	27	49	13	25
JONES STEPHEN P & ROBIN R, RT	45	47	12	7
JONES TERRY & LOU TANNER-JONES	43	47	13	14
JONES TERRY & LOU TANNER-JONES	49	46	13	13
JONES THOMAS A & ALICE L	27	49	13	5, 6
JONES THOMAS A & ALICE L*	27	49	13	5
JONES TRENT S & MACKENZIE L	21	50	12	23
JONES TYLER D & COURTNEY L*	35	48	13	20
JONES WAYNE B & ERIN C*	37	48	12	10
JONES WILLI & PAT*	27	49	13	28, 29
JONES WILLIAM C & ROBIN L	27	49	13	30
JONES WILLIAM E & CAROL A	17	50	14	29
JONES-FINCK JADEANIA*	15	51	11	20, 21
JOOS STEVEN D & KARMA L	27	49	13	12
JORDAN DENNIS B & MARY A	45	47	12	15
JORDAN DENNIS B & MARY*	37	48	12	10
JORDON LOREN CHAD & LESLIE L*	55	45	12	13
JORGENSON COURTNEY & THAREN & CANDACE*	35	48	13	29
JOSE PHILIP & CATHY	49	46	13	13
JOSE SHIBU & SHEENA JOSE*	43	47	13	13
JOST MARC & BERNADETTE KAREN*	29	49	12	10
JOSTES WILLIAM C & ANNETTE S*	37	48	12	28
JOURDAN DONALD R	31	49	11	8
JOURET MICHAEL & REBEKAH*	21	50	12	15
JOY JAMES L & FRANCES J*	43	47	13	9
JOYCE ADAM C & JESSICA P*	37	48	12	21
JOYCE BYRON M & RUTH ANN CUNNINGHAM*	23	50	11	4
JQB CONST INC	43	47	13	1
JQB CONST INC	45	47	12	6
JQB CONST INC*	35	48	13	32
JRB INV PPTYS LLC*	45	47	12	4
JROUTE PPTYS LLC*	33	48	14	3
JSW & PAW, TRST PRISCILLA A WEBER, TR	45	47	12	10
JUDD JAMES B & DOROTHY J	27	49	13	22

Boone County Owner Index

NAME	PG	T	R	SEC
JUDD MICHAEL R & RITA M	29	49	12	34
JUDD MICHAEL R*	29	49	12	27
JUDKINS JAMES & STELLA*	37	48	12	16
JUDY GRACE J & CHARLES W	39	48	11	32
JUDY GREG & JAN JUDY-MARCH	9	51	14	26
JUDY GREGORY T	9	51	14	12, 13
JUDY GREGORY T*	9	51	14	12
JUDY VIRGINIA ALICE, TR	11	51	13	28
JUDY, FT	25	49	14	11, 12, 13, 14
JUENGERMANN HANS & LEE*	29	49	12	2
JUENGERMANN LEE & CECILIA	27	49	13	11
JUENGERMANN LEE & CECILIA*	43	47	13	25
JUENGERMANN LEE*	37	48	12	16
JULIAN FREDRICK-CAROLE, TRST*	37	48	12	12
JUNGERMANN CHARLES F & JOANN M	11	51	13	1
JURICIC ALEX*	37	48	12	3
JURKOWSKI GAIL M*	29	49	12	9
JURKOWSKI JOHN E*	19	50	13	35
JUST WAVED LLC	21	50	12	7
JUST WAVED LLC*	27	49	13	8, 11, 24
JUST WAVED LLC*	29	49	12	18, 35
JUST WAVED LLC*	37	48	12	32
JUST WAVED LLC*	51	46	12	34
JUST WAVED LLC, MARK STEVENSON	33	48	14	17, 18
JWM HOLDINGS INC	39	48	11	9
JWPD INVS LLC	29	49	12	16

K

NAME	PG	T	R	SEC
K & B PROPERTY LLC	27	49	13	17
K & C RENTAL PPTYS LLC	17	50	14	3, 25
K & C RENTAL PPTYS LLC*	17	50	14	25
K & J COMMERCIAL PPTYS LLC*	11	51	13	1
K & J COMMERCIAL PPTYS LLC*	29	49	12	10
K & K WOOD PRODUCTS LLC*	15	51	11	10
K & P HOLDINGS LLC*	35	48	13	17
K T INVS PPTYS LLC*	27	49	13	25
K4 FARMS LLC	17	50	14	22, 27
K4 FARMS LLC*	17	50	14	27
KABLE ARMIN-BONNIE, TRST	19	50	13	3
KABLE IAN M & RACHEL R, JLT*	37	48	12	3
KABLER WES C & SANDY L*	19	50	13	35
KABRICK JOHN M & LAURA R	13	51	12	29
KABRICK JOHN M & LAURA R	29	49	12	5
KADLEC JOHN F & CINDY S	43	47	13	14
KAEMPFER KYLA M & JASON M DAVIS*	35	48	13	20
KAFER BARBARA E REVOCABLE, TRST*	51	46	12	34
KAHL RYAN M & JACKLYN Y*	43	47	13	10
KAHLER KENNETH & CYNTHIA	39	48	11	33
KAHN AZES & MARYDELL E*	27	49	13	24
KAHRMANN HENRY T & JOAN C	51	46	12	25, 26
KAHVECI MEHMET & MUSERREF*	29	49	12	10
KAISER DENNIS L (1/2) & CAROL LEIGH SPRIGGS (1/2)	43	47	13	11
KAISER GARY*	37	48	12	21
KAISER GENE	45	47	12	13
KAISER GILBERT B & SANDRA L	15	51	11	4
KAISER JOHN G & MARY A, TRST	27	49	13	19
KAISER MILDRED L, RT*	43	47	13	2
KAISER RUSSELL III & TONI*	33	48	14	2
KALEIDOSCOPE VISION LLC*	27	49	13	14
KALENDER ESAD & LJILJANA*	35	48	13	20
KALLENBACH JOHN C & NENA	23	50	11	28, 33
KALLENBACH JOHN C & NENA*	23	50	11	27, 34
KALLENBACH JOHN TYLER & AMY	29	49	12	2
KAMMERICH WAYNE & KAREN	25	49	14	36
KANATZAR BUFORD C & HELEN F	11	51	13	3, 10
KANATZAR RONALD L & LEDENA K*	13	51	12	5
KANCO II LLC	35	48	13	19, 30
KANCO LLC	27	49	13	24
KANCO LLC*	27	49	13	24
KANDLIK E CHARLES & CAROL ANN*	33	48	14	1
KANDLIK JENNIFER M & JAMES*	25	49	14	36
KANE ADDIE MARIE*	35	48	13	4
KANE W PATRICK & PAMELA A MAUCH	29	49	12	18
KANE W PATRICK & PAMELA A MAUCH*	29	49	12	17
KANSAS CITY SOUTHERN RAILWAY CO	13	51	12	1, 2
KANSAS CITY SOUTHERN RAILWAY CO	15	51	11	6, 8, 9, 14
KANSAS CITY SOUTHERN RAILWAY CO	15	51	11	5
KANTER-MORRIS, TRST*	35	48	13	27, 28
KANTNER-MORRIS, TRST*	35	48	13	28
KANUCKEL LESLIE H & KAREN L*	29	49	12	33
KAPILA VINEET*	27	49	13	25
KAPLAN MICHAEL F, RT	19	50	13	33, 34
KAPLAN MICHAEL F, RT*	19	50	13	27, 28
KAPLAN MICHAEL F, TRST	19	50	13	2, 11
KARDELL DANIEL JOSEPH*	27	49	13	27
KARPOWICZ JAMES M	43	47	13	22
KARR ARTHUR L & DALE B	23	50	11	32
KARR LOUISE, RT*	19	50	13	26
KARRICK JASON & KELLIE DICKENSON	11	51	13	25, 26
KARRICK JASON & KELLIE DICKENSON*	21	50	12	2
KARWOSKI ROGER W & DEBRA J*	43	47	13	3
KASMANN SCOTT A & JANICE A*	37	48	12	2
KASMANN SHANNON LEE*	33	48	14	2
KASNER TIMOTHY J & CASEY C	11	51	13	2
KASSEBAUM JAMES W ET AL	31	49	11	20, 29
KASTENS DENNIS E & CHRISTINE A*	35	48	13	20
KASTER DONNA L & JAMES*	35	48	13	29
KASTER JAMES A & DONNA L*	35	48	13	20
KATECAR PPTYS LLC*	39	48	11	7
KATEMAN LAURIE ANN*	31	49	11	9
KATZ DAVID A & JACQUELINE M	23	50	11	34
KATZ MARTIN L & HELEN C SHEEHAN	49	46	13	26, 35
KAUBLE DONALD W & COLLEEN P	11	51	13	32
KAUFMAN JEFFREY J & KIMBERLY A*	43	47	13	8
KAUFMAN JERRY A JR & LINDA*	29	49	12	14
KAUFMAN KEVIN L & ROBYN E*	27	49	13	12
KAUFMAN KORY L & ROBYN A	33	48	14	14
KAY G ROGER & LINDA L	29	49	12	12
KAYS JEFFREY R & LAURA*	55	45	12	14
KAYSER THOMAS M & LISA E, RT*	55	45	12	14
KAYSON JUDITH A & DAVID E ARGUE	45	47	12	19
KEASTER ARMON J & MONA L, TRST & JUDY A GRUNDLER	29	49	12	11
KEEL ANTHONY M & TRACY*	29	49	12	35
KEELING BILLY F & JANET S*	45	47	12	22
KEELING MICHAEL CODY*	37	48	12	16
KEENAN MARILYN S*	29	49	12	11
KEENE CHARLES W & MISTY S*	29	49	12	33
KEENE E KENNETH & JO ANN	45	47	12	19
KEENE GREGORY M	11	51	13	25, 26
KEENE MICHAEL P & TERESA K*	39	48	11	5
KEENER JOHN G & DEBBRA J*	21	50	12	17
KEENEY DON R & MARY F*	37	48	12	3
KEENEY JOSHUA M & CARIE LYNN	55	45	12	3
KEEPERS CRAIG W*	33	48	14	5
KEESLING DWIGHT E & ALIENE K*	29	49	12	16
KEETER EILEEN & JOSHUA EGBERT*	37	48	12	16
KEETON DEREK W & AMANDA K & PHILLIP D & SHANNON*	29	49	12	34
KEEVEN JULIA A, TR	15	51	11	5, 6
KEGIN MEGAN K*	29	49	12	20
KEHL JASON S & BRENDA G	15	51	11	30
KEHL PAUL R & BEVERLY J*	17	50	14	1, 12
KEHRER EDWARD J & ERIN M	21	50	12	10
KEIL DANIEL R & LAKEYA R	13	51	12	3, 10
KEIL NORMA J, TRST	13	51	12	9, 10
KEIL RAYMOND L & JANICE M, RT	13	51	12	3, 4, 8, 9, 15
KEIL RICHARD D & NORMA J, TRSTS	13	51	12	3, 4, 10
KEIMIG GREGORY PAUL & RENEE ANN*	45	47	12	18
KEITH BRADLEY J & JENNIFER L*	13	51	12	35
KEITH KEVIN & CHARITY	25	49	14	1, 2
KEITH MARCELLA FERN, RT*	37	48	12	3
KEITH RUSSELL D & GLENDA*	43	47	13	11
KEITH TRISHA D*	33	48	14	1
KEITHAHN, TRST*	43	47	13	9
KEITHLEY BILL & BONNIE, TRST	43	47	13	26
KEITHLY GARRETT L & SONJA S	21	50	12	18
KELLAR DANIEL P & CHRISTINA G, RT*	43	47	13	10
KELLENBERGER JOSEPH & ALLISON*	37	48	12	12
KELLER ADRIAN M*	37	48	12	12
KELLER CLIFFORD W*	43	47	13	23
KELLER KEITH C & DONNA C*	21	50	12	23
KELLER KIRK & KIMBERLY JM DOWNS*	37	48	12	3
KELLER KRIS & KELLY K*	27	49	13	25
KELLER WILLIAM J JR & SHAYLA B*	29	49	12	23
KELLEY CHAD C*	29	49	12	20
KELLEY ERIC KYLE & MEGAN E*	37	48	12	21
KELLEY FAMILY LLC	31	49	11	5
KELLEY H MICHAEL & REBECCA*	37	48	12	12
KELLEY HENRY A & JEANNE KELLEY(DUDENHOEFFER)*	39	48	11	8
KELLEY HOLLY E*	29	49	12	14
KELLEY MICHAEL L*	27	49	13	25
KELLEY ORVILLE E JR & BRENDA S	55	45	12	23
KELLEY STERLING W & SUSAN C	31	49	11	5
KELLEY, FT	31	49	11	5
KELLOGG LEONARD F & MARY F*	27	49	13	20
KELLY ANN, RT	53	46	11	5, 8
KELLY BILLY O & EARMAN J KELLY	47	47	11	17
KELLY CHRISTOPHER S & JANET B*	35	48	13	27
KELLY CURT R & PEGGY J*	13	51	12	21
KELLY DANIEL H & AMY M*	29	49	12	20
KELLY DARRIN & CINDY	13	51	12	8
KELLY DAVID & CYNTHIA DEBLAUW	51	46	12	30
KELLY J D EXCAVATING INC*	27	49	13	35
KELLY JAMES & BLONDELL*	35	48	13	20
KELLY JANET T & MICHAEL J	43	47	13	24
KELLY JANICE C*	37	48	12	10
KELLY JERRY D & DIANA L	33	48	14	4
KELLY JERRY D & DIANA L	45	47	12	10
KELLY JERRY D & DIANA L*	33	48	14	4
KELLY JERRY D & DIANA L, RT*	27	49	13	35
KELLY JOHN ROY & BARBARA ANN*	29	49	12	20
KELLY JOSEPH F & JANICE S*	37	48	12	21
KELLY KAREN S, RT*	37	48	12	28
KELLY KEVIN & PAULA	29	49	12	13
KELLY MATTHEW C & CINDI R	29	49	12	5
KELLY MATTHEW C & CINDI R*	29	49	12	20
KELLY MICHAEL & CHERYL, TRSTS*	35	48	13	27, 28
KELLY MICHAEL J & JANET T	45	47	12	19
KELSEY MARK I & KATHLEEN M	11	51	13	24
KEMNA BRIAN A & VICKI J	51	46	12	18
KEMNA JASON & JENNIFER	21	50	12	29
KEMNA MATTHEW	51	46	12	13
KEMNA MATTHEW	53	46	11	18
KEMNER WILLIAM & LINDA, TRSTS	13	51	12	5, 6
KEMP ASHLEI & BRYAN & MARLENE*	33	48	14	1
KEMP DARRELL & KIMBERLY*	27	49	13	11
KEMP GREGORY*	37	48	12	3
KEMP JAMES KIM & MAUREEN Y*	27	49	13	11, 14
KEMP JOHN R & TAMERA L*	33	48	14	1
KEMP SUSAN M*	27	49	13	24
KEMP TREVOR K*	27	49	13	24
KEMPER CYNTHIA A*	29	49	12	10
KEMPER JAMES D SR & JACKIELYN D*	23	50	11	5
KEMPER JAMES T & JENNIFER*	19	50	13	1
KEMPER KEVIN RAY	45	47	12	13
KEMPER PETER L & SUSAN L & CHAD W & SHANA L MARTIN	39	48	11	7
KEMPER SUSAN G & STEVE D*	33	48	14	1
KEMPER, RT	19	50	13	26
KEMPF TRAVIS & JESSICA, TRST	33	48	14	10
KEMPKER STEVE & BARBARA WEAVER	21	50	12	10
KENDALL KARL II & SARAH KENDALL & PATRICIA RIELY*	43	47	13	10
KENDALL KARL II & SARAH RIELY*	43	47	13	10
KENDALL RONALD L & ROXENNE	11	51	13	12
KENDALL TIFFANY D & CHRISTOPHER A HOPFENBLATT*	37	48	12	12
KENDRICK ADAM & CRYSTAL	39	48	11	5
KENDRICK ANTHONY J & KATHY J	15	51	11	21
KENDRICK JIMMIE*	35	48	13	4
KENISON DIANE E & CARL W JR*	29	49	12	11
KENNEDY BILLY JOE JR	23	50	11	6
KENNEDY JAMES R & MARY A*	37	48	12	16
KENNEDY JUANITA M, RT	19	50	13	22, 27
KENNEDY JUANITA M, RT*	19	50	13	27
KENNEDY KATHY L*	37	48	12	12
KENNEDY MELISSA GAIL	11	51	13	11
KENNEDY MICHAEL & MACKENZIE	31	49	11	10
KENNEDY RICHARD & KATHLEEN, RT*	37	48	12	12
KENNEDY WENDY A B, TRST	31	49	11	10
KENNER NELSON L & JERRIE J*	43	47	13	23, 24
KENNISH MICHAEL S & KRISTIN E*	49	46	13	26
KENNISON SCOTT & CHERYL	23	50	11	5
KENNON DAVID C & ANGELA R	29	49	12	26
KENT ANDREW & NATALIE ABRIGHT*	35	48	13	20
KENT CARLOS G & WANDA GRACE*	13	51	12	32
KENT CHESTON & KIMBERLY*	21	50	12	24
KENT DENNIS CHARLES, RT	13	51	12	30, 31
KENT DENNIS CHARLES, RT	21	50	12	6
KENT JEREMY K	13	51	12	32
KENT JERRY W & ELISABETH D	13	51	12	31
KENT THOMAS J JR & ELIZABETH A*	51	46	12	8
KEPHART ROBERT & SHIRLEY*	27	49	13	14
KERLEY TIMOTHY A & ROSA M*	51	46	12	18
KERN ANDREW & ANNE*	43	47	13	14
KERN JEFFREY & JESSICA KENNEDY*	35	48	13	20
KERPASH JOHN J SR & NANCY R	29	49	12	14
KERPASH JOHN JR & ALLISON M	23	50	11	29
KERR BOBBY P & JEANNE M	25	49	14	17
KERR BOBBY P & JEANNE M*	25	49	14	17
KERR EVELYN*	43	47	13	2
KERR MARY E & P DARREN TOTTEN	33	48	14	15
KERR PHILLIP N*	33	48	14	2
KERSEY STEPHEN K*	37	48	12	1
KERSEY TIM*	29	49	12	11
KERSEY'S INVS LLC*	29	49	12	11, 19
KERWIN KATHLEEN	43	47	13	25, 36
KERWIN KATHLEEN M	43	47	13	25, 26, 36
KERWIN KATHLEEN M	45	47	12	30
KERWIN KATHLEEN*	43	47	13	26
KESINGER KELLY*	43	47	13	3, 10
KESLER JOHN ANTHONY & ELLEN*	27	49	13	25
KESLER JOHN ANTHONY & ELLEN*	29	49	12	16
KESPOHL ERIN*	35	48	13	20
KESPOHL GARY LEE &PATRICIA G & LYNN E & DIANE S ALLEN*	37	48	12	11
KESSLER DYLAN & STEPHANIE*	43	47	13	2
KESSLER KENDAL L & SADIE S*	43	47	13	10
KESSLER MATTHEW & CARISA*	27	49	13	11
KETAB POULAD*	35	48	13	29
KETCHUM ANGELA & CARMEN RANDALL*	27	49	13	24
KETCHUM PPTYS LLC	21	50	12	23
KETCHUM ROBERT & HOLLY*	21	50	12	23
KETCHUM ROBERT E	21	50	12	23
KETCHUM SANDRA D, TRST*	21	50	12	23
KETRING ALAN R & PHYLLIS J	43	47	13	35
KETRON PAUL D & TAMMIA M	21	50	12	2
KETTINGER JANE M*	25	49	14	36
KEYES ALFRED N & PATSY S*	55	45	12	22, 23
KEYTON R C & MARY E	11	51	13	4, 6
KEYTON R C & MARY E*	11	51	13	5
KEYTON ROBERT C & MARY E	11	51	13	5, 7, 8, 9, 18
KHAN ENTERPRISES LLC	29	49	12	19
KHAN ENTERPRISES LLC*	29	49	12	19
KHAN PPTYS LLC*	27	49	13	24
KHAN PPTYS LLC*	29	49	12	20
KIDDOO CATHY S & TONY C	35	48	13	19
KIDWELL ALAN R & EMILY G BRADY	11	51	13	26, 35
KIDWELL CAROLYN J*	27	49	13	25
KIDWELL CHARLES & MARY M UNNERSTALL*	19	50	13	26
KIDWELL DEBRA L*	37	48	12	21
KIDWELL GREGORY K & THERESE J*	37	48	12	15
KIDWELL JEFF & DIANE*	25	49	14	36
KIEFER CHRISTINE M*	51	46	12	28, 33
KIEHL DONALD & LORI*	27	49	13	25
KIENE JOHN M & CATHY	11	51	13	7
KIENTZ RENEE DENISE*	35	48	13	20
KIESLING JERRY W & ELOY MONTENEGRO-CHAIDEZ*	13	51	12	28
KIFFE HEATHER & KEVIN	27	49	13	23
KILBURN TERRY L & ERIN D*	21	50	12	23
KILE BERNIE	55	45	12	14
KILE BERNIE J & LISA D	47	47	11	30
KILE BOBBY L & TINA L	55	45	12	15
KILEY CHRISTINE & TERRANCE L*	37	48	12	21, 28
KILEY CHRISTINE*	29	49	12	26
KILEY RICHARD L & REBECCA T	37	48	12	13
KILFOIL JAMES MICHAEL & LORI L	51	46	12	32
KILFOIL STEVEN J & BARBARA J*	27	49	13	22
KILFOYLE SHARON L	43	47	13	25
KILFOYLE SHARON L	45	47	12	30
KILGORE DAVID W*	27	49	13	31
KILGORE JERRY & PEGGY*	29	49	12	10
KILGORE LANE & LINDSAY*	37	48	12	10
KILGORE ROBERT W (SR) & RUTH & ROBERT W JR	11	51	13	5
KILGORE ROBERT W JR	19	50	13	4, 5
KILGORE ROBERT W JR	33	48	14	1
KILGORE ROBERT W JR*	33	48	14	1
KILGORE TIMOTHY M & H J	13	51	12	32
KILPACK JASON & HUE THI KILPACK*	21	50	12	2, 3
KILPACK JASON A & HUE THI*	21	50	12	2, 3
KILPACK JASON A & HUE*	21	50	12	2, 3
KIM ANDREW JOUNG-SU & SUJAN SUN-JIN KIM*	35	48	13	29
KIM BRENDA K*	35	48	13	29
KIM GLORIA & BENJAMIN SUNG DUKE SHIM & GRACE SHIM*	35	48	13	20
KIMBALL ROBERT L & RUBY L*	37	48	12	11
KIMBLE RANDY & KATRINA*	27	49	13	8
KIMBROUGH JERRY C & DEBRA S*	33	48	14	1
KIMCHI ERIC & KIM*	43	47	13	14
KIMDEN, TRST*	15	51	11	31
KIMSEY CHARLES W & JACQUELINE M*	33	48	14	1
KINCANON FAMILY, RT*	35	48	13	18
KINDER MICHAEL R & LINDA C	19	50	13	26
KINDER MICHAEL R & LINDA C*	19	50	13	26
KINDLE LINDSEY*	29	49	12	20
KINDWALL ANTHONY & CARRI RISNER*	27	49	13	35
KING ADAM D J P	23	50	11	18
KING BERNARD*	37	48	12	11
KING CARROLL*	37	48	12	3
KING CHARLES E & SUZANNE M	11	51	13	36
KING CHARLES E & SUZANNE M*	11	51	13	36

Boone County Owner Index

NAME	PG	T	R	SEC
KING CODY & ANDRIEL*	43	47	13	3
KING DAVID L & LINDA L	29	49	12	8
KING DOUGLAS D & TERESA M	33	48	14	27
KING GAYE ANNE*	29	49	12	17, 18
KING GEORGE E JR & SUSAN L*	21	50	12	34
KING JOHN N & SUSAN D*	51	46	12	22
KING JOHN R	27	49	13	6
KING JOHN R, RT*	27	49	13	6
KING MARILYN YVONNE*	37	48	12	12
KING NATHAN D & TAMMY M	23	50	11	19
KING NATHAN D & TAMMY M*	23	50	11	30
KING PHILIP & DOMINIQUE*	27	49	13	26
KING RICKY W*	27	49	13	13
KING STUART & BARBARA	45	47	12	13
KING THOMAS S JR & LACY C*	23	50	11	29
KING TRAVIS L & BRENDA M*	37	48	12	28
KING WAYNE & JOY*	29	49	12	35
KING, TRST CLAYTON & BETTY JO*	15	51	11	32
KINKADE CODY & MELISSA	31	49	11	6, 7
KINKADE GLEN & SUE*	29	49	12	19
KINKEAD ROBERT L & KAREN M	17	50	14	14
KINKEAD ROBERT L & KAREN M*	17	50	14	14
KINKEAD ROBERT L*	29	49	12	27
KINKEAD ROBERT L*	37	48	12	14
KINKEAD WILLIAM ALAN & SANDRA	43	47	13	8
KINNEY JAMES P*	29	49	12	10
KINNEY JOSEPH P & RACHEL E, RT	55	45	12	15
KINNEY MARY KAY*	43	47	13	8
KINNISON DANA K, RT*	35	48	13	29
KINSER ADAM B	19	50	13	36
KINSER, TRST ROBERT & CAROLYN, TRS	51	46	12	12
KINSLEY CRYSTAL A & ROBERT E JR*	27	49	13	24
KINTNER MANCLE & MARCUS*	29	49	12	11
KINTNER MANCLE G JR & JOSEPHINE*	39	48	11	5
KINTNER ROBERT A & WILMA J*	21	50	12	33
KIOUS JIM & LYNDA*	35	48	13	20
KIPPLEY KIRK R & MARILYN J*	37	48	12	16
KIPPLEY KRISTINE D*	37	48	12	10
KIRCHHOF TRACY E*	27	49	13	25
KIRCHHOFF RYAN & JULIE WIECKEN	23	50	11	6
KIRCHHOFF, RT	43	47	13	9
KIRCHNER, FT	55	45	12	14
KIRK H LOUESE & STEVEN D	51	46	12	21
KIRKMAN LARRY R & LOURDES*	43	47	13	10
KIRKPATRICK GARY L & PATRICIA*	35	48	13	7
KIRKPATRICK JUDITH I*	27	49	13	35
KIRKPATRICK MARCUS D & TRACY L*	27	49	13	7
KIRKPATRICK ROBERT K & PEGGY A	25	49	14	24
KIRMSE BRIAN P & MELISSA	49	46	13	13
KIRTLEY DAVID ALAN & TERRY L	23	50	11	23
KISIDA BRIAN & LYDIA D CLARK*	43	47	13	11
KISSANE STEPHEN J & BETTY L*	43	47	13	23, 26
KISSINGER CARLY & ADAM*	27	49	13	24
KITCH MARCUS J & EVELYN K	23	50	11	29
KITCHEN RICHARD & SUSAN J	43	47	13	15
KITCHENS LISA*	37	48	12	21
KITE MARTHA SUE, FT*	35	48	13	4
KITTLE CLAYTON DALE, FT	25	49	14	22
KJ PROPERTY GROUP LLC*	29	49	12	17, 20
KJ PROPERTY GROUP LLC*	37	48	12	30, 31
KJK ENTERPRISE LLC	45	47	12	18
KK MO PPTYS LLC*	29	49	12	30
KLAAS JONATHAN & AMBER*	33	48	14	13
KLASING AMRON N & MICHAEL L*	21	50	12	33
KLAUSMEYER ROBERT J & PIPER L	19	50	13	8
KLEFFNER DORIS A*	37	48	12	3
KLEFFNER, FT*	35	48	13	29
KLEIBER BRIAN & ALLISON	43	47	13	21
KLEIN CERRY & DEBRA ANN	25	49	14	25, 26
KLEIN CRAIG & DEBRA PAIGE KLEIN*	29	49	12	23
KLEIN GREGORY N & JOYCE A*	37	48	12	3
KLEMME BYRON & DONNA, FT*	51	46	12	33
KLEMME BYRON G	51	46	12	33
KLEMME JEFFREY PAUL & KATHY D*	21	50	12	3
KLEMME MATTHEW G & CANDICE L	51	46	12	33
KLEMME STANLEY & MARTHA, TRST	51	46	12	32
KLENDA JERILYN & JARRED*	19	50	13	28
KLENKE GARY W & MISTY N ROUSE	13	51	12	29
KLENKE ROY & LISA*	25	49	14	36
KLENKE THOMAS J & BILLIE J	25	49	14	25
KLENKE-HARRIS PATRICIA L*	15	51	11	20, 29
KLENKLEN MICHELLE, RT	25	49	14	22, 27
KLEPAC TERESA L HOWARD*	29	49	12	10
KLEPEL STEVE M	27	49	13	5
KLEPPER H KEITH	13	51	12	32
KLEPPER NATHAN	33	48	14	7, 18
KLIETHERMES NATHAN G	47	47	11	19
KLIETHERMES PAUL T & DAWN R*	29	49	12	5
KLIETHERMES ROGER & KATHY	49	46	13	24, 25
KLIMCHAK YARYNA*	37	48	12	21
KLINE ANTHONY & FONDA*	27	49	13	25
KLINE MICHAEL E & JEWELL D*	35	48	13	29
KLINE ROBERT & AMY L ANTES	33	48	14	27
KLINZMAN ROBERT & SHERI L*	29	49	12	35
KLIPPEL HERMAN E & CARLA K*	51	46	12	27
KLOBNAK RODNEY J*	37	48	12	12
KLOPFENSTEIN NORMAN R & LINDA A	25	49	14	20
KLOTZ LYNN WINNER & DARLY P*	37	48	12	11
KLUSMEYER TIM & JULIE*	33	48	14	2
KLUSSMAN KENNETH R & VENORA*	37	48	12	2
KLUTHO WILLIAM J & PAULA J*	55	45	12	11
KM FARMS LLC	11	51	13	24, 25
KMB DEVELOPERS LLC*	33	48	14	11
KNAPP ROY A & CHRISTINA L*	19	50	13	15
KNARR TIMOTHY E & PENNY L*	27	49	13	24
KNAUFF WILLIAM P & WANDA SUE*	43	47	13	5
KNESS DEBRA S	25	49	14	11, 14
KNIERIM JEFFREY C	51	46	12	18
KNIEST LINDA G*	29	49	12	18
KNIGGE JERRY D & KIMBERLY R	31	49	11	33
KNIGGE, FT	31	49	11	33
KNIGHT CHAD J*	27	49	13	8
KNIGHT DAVID GLENN*	49	46	13	26
KNIGHT DAVID L*	29	49	12	6
KNIGHT PAUL W*	51	46	12	20
KNIGHT REBECCA J (FISHER)	23	50	11	16
KNIGHT ROBERT G & PAMELA K*	51	46	12	20
KNIGHT TERRY O & BONNIE L*	29	49	12	6
KNIGHT TOMMY & RHONDA*	29	49	12	11
KNIGHT VIOLET J & NELSON W	51	46	12	20
KNIPP ANNA MARIE	45	47	12	35
KNIPP CHARLES E*	23	50	11	6
KNIPP CHARLES W & LINDA L	17	50	14	2
KNIPP DEBRA SUE*	37	48	12	3
KNIPP NICOLE & JODIE WHEELER	13	51	12	25
KNIPP OLLIE MAE, RT	45	47	12	35
KNOCKE PHILIP C & MELANIE M	43	47	13	9
KNOERR ROBERT C & SANDRA L*	29	49	12	36
KNOLL YASYUO M	45	47	12	2
KNOPPE PHILLIP R	43	47	13	26
KNOTT JUSTIN & JENNIFER & PATRICIA	29	49	12	6
KNOTTS THOMAS M & ADRIANNE R	23	50	11	31
KNOWLES IRIS JEANNINE*	27	49	13	25
KNOWLES ROBERT & MARIE*	23	50	11	5
KNOWLES RONALD C & LORIE J*	21	50	12	34
KNOX CHARLOTTE M & GREGORY S*	19	50	13	36
KNOX ERIC W & CANDY*	21	50	12	3
KNOX WILLIAM A & KAY E, FT*	43	47	13	11
KNUDSEN KENDRA JANE*	33	48	14	2
KNUDSEN RONALD E & MARSHA L*	27	49	13	11
KNUDSON MICHAELA M & LOUELLA A & RONALD T DIDIO*	21	50	12	12
KNUTSON LIVING, FT	35	48	13	7
KNUTSON THOR M*	37	48	12	11
KNUTSON, TRST KRIS & BARBARA, TRS*	33	48	14	12
KOBERMANN TRAVIS A & HALEY M	17	50	14	22
KOCH JAMES & HEATHER*	37	48	12	28
KOCH ROBERTO A	11	51	13	34
KOCH ROBERTO A*	11	51	13	34
KOCHERT JOSEPH & JENNIFER*	35	48	13	20
KOCHERT STEVE & JAMIE*	37	48	12	1
KOEBEL BRENDA K & SHARON L*	29	49	12	3
KOEBEL GREGG C*	37	48	12	2
KOEDEL CORY R & TRICIA Y, FT*	35	48	13	20
KOEHLER CLETUS & KATHY*	25	49	14	17
KOENEKE BARRY K & SARA W*	21	50	12	23
KOENIG CAROL M	35	48	13	18
KOENIG RICHARD W & MARJORIE L	17	50	14	28
KOENIG ROBERT & CAROL*	37	48	12	28
KOEPKE MARK A*	27	49	13	14
KOEPP ROBERT S & PHYLLIS M*	35	48	13	20
KOESTER JACOB M & LATRICIA A	13	51	12	32
KOESTER JACOB M & LATRICIA A	21	50	12	5
KOESTER THELMA L*	29	49	12	19
KOETTING JAMES R & TRICIA M*	35	48	13	27
KOGA CARY*	27	49	13	24
KOGA DONALD H & GERALDINE L, RT	37	48	12	31
KOGEL JESSICA & LUCAS J ELZEA	33	48	14	21
KOGUT JOHN R & KATHY J B*	43	47	13	13
KOGUT JOHN R & KATHY J B*	45	47	12	18
KOHL NATHANAEL & LORI*	27	49	13	23
KOHLER PETE A & BETSY K*	33	48	14	22
KOHLER SUSAN B*	43	47	13	2, 11
KOHLY R MATTHEW	45	47	12	21
KOHLY R MATTHEW & SHERRI L*	45	47	12	21
KOHNIC AMIR*	37	48	12	3
KOIRTYOHANN SAMUEL & LAURA, RT*	23	50	11	29
KOIRTYOHANN STEVE H & JULIE F	23	50	11	20
KOKOSKA ROBERT J & MAUREEN B*	37	48	12	3
KOLLARS WILLIS J & JEAN A	43	47	13	36
KOLLARS WILLIS J & JEAN A	49	46	13	1
KOLLENBERG JOAN L & JAMES E PENDLETON*	21	50	12	3
KOLOSTOV KARA*	35	48	13	20
KOLOSTV PETER R & LINDA S*	35	48	13	20
KONCEN KATHERINE & ETHAN MILLER*	43	47	13	13
KOONS GRACE A*	35	48	13	28
KOONSE MELINDA KAY*	37	48	12	12
KOONSE MICHAEL L & CYNTHIA A*	43	47	13	2
KOONTZ AMANDA F & JEREMIAH B*	13	51	12	22
KOPFLE ROBERT M & SUE A, RT*	43	47	13	9
KOPP ANDREW C & TAMARA W	47	47	11	8
KOPPELMAN JEFFREY B & MAUREEN	19	50	13	18
KOPPELMAN JEFFREY B & MAUREEN S	19	50	13	7
KOPPENAAL JAMES E & WARREN	31	49	11	7
KOPPENAAL KEITH A & JILL M	13	51	12	30
KORB JOSEPH B & LACY M	15	51	11	30
KORB JOSEPH B & LACY M*	15	51	11	30
KORBECK GLENN*	35	48	13	29
KORMEIER KEVIN L & TAMARA L	13	51	12	22, 27
KORMEIER KEVIN L & TAMARA L*	29	49	12	34
KORMEIER KRISTIN M, RT*	37	48	12	28
KORMEIER ROBERT W	49	46	13	12, 13
KORSCHGEN CARL E & ANN J, RT	43	47	13	11
KORSCHGEN CHRIS L & MARY ANGELA	43	47	13	3
KORTE DENNIS & LINDA & RYAN*	27	49	13	24
KORTE JOHN S & AMY E*	37	48	12	16
KORTE JOSHUA O & LINDSAY	55	45	12	14
KOSIARA ADRIAN & LAUREN*	37	48	12	21, 28
KOSTER KENNETH & BETH*	23	50	11	3
KOSTIC SNEZANA*	37	48	12	3
KOTTWITZ CLEO DEAN	19	50	13	15
KOVACHEVICH JODY*	29	49	12	20
KOVACS DORA ANN	43	47	13	26, 35
KOVACS THOMAS S*	43	47	13	35
KOVAL NICK & OKSANA*	37	48	12	27
KOVAR FARMS LLC	21	50	12	30
KOVAR JEFFREY & JODIE, FT	33	48	15	12
KOWALEWSKI THOMAS & SHIRLEY A*	37	48	12	16
KRAJSA JAMES & AMANDA*	25	49	14	36
KRAMER DARLA R*	37	48	12	12
KRAMER DOROTHY LEE, RT*	33	48	14	2
KRAMER JESSICA*	37	48	12	11
KRAMER LARRY & DOROTHY	33	48	14	2
KRAMER LARRY & DOROTHY*	33	48	14	2
KRAMER THOMAS & MARY*	39	48	11	6
KRAMPS MICHAEL D & KATHRYN E*	37	48	12	11
KRAUS GAIL L*	29	49	12	17
KRAUS MICHAEL PATRICK*	27	49	13	24
KRAUSE GARY F & JANET M, TRSTS	35	48	13	4, 5
KRAUSE GARY F & JANET M, TRSTS*	35	48	13	5
KRAUSE JANET M	11	51	13	29
KRAUSE KENNETH M & CAROLYN K	43	47	13	23
KRAUSE SETH F & DONNA J	27	49	13	30
KREFTMEYER KURT D	39	48	11	19
KREHBIEL EDWARD V & REBA G, TRS*	29	49	12	19
KREISEL ELDON & BETTY, TRSTS*	25	49	14	3
KREISEL JENNIFER*	27	49	13	24
KREJCI GLENN & MICHELLE MORRIS*	43	47	13	14
KREJCI JANIS F*	37	48	12	3
KREKEL ERIC N	51	46	12	31
KREKEL ERIC N*	49	46	13	25, 36
KRENZEL JOSEPH & KAREN S	29	49	12	10
KRETZSCHMAR MARK JR & MICHELLE	27	49	13	12
KRIBBEN DAVID R	13	51	12	34
KRIBBS CHARLES L & BARBARA J*	15	51	11	32
KRIBBS DENNIS R & PAULA J*	27	49	13	25
KRIBBS GAVIN W & HOLLIE L*	15	51	11	32
KRIBBS KIRK D & ANNE*	27	49	13	31
KRIBBS RONNIE W & PATRICIA A	11	51	13	3, 4
KRIECKHAUS JONATHAN T & KIM A	11	51	13	34
KRIETE ROBERT L & NANCY L*	27	49	13	12
KRINGS SUSAN M, RT*	43	47	13	1
KRITZER DONALD*	35	48	13	20
KRIWYN INC A CORP	27	49	13	12
KRIWYN INC A CORP	29	49	12	6, 7
KROEGER AARON & JESSICA	23	50	11	4
KROEGER KARL & REGINA	23	50	11	9, 10
KROEGER KRIS	39	48	11	8
KROEGER LAWRENCE A & EMILY M TRUJILLO	23	50	11	4
KROEGER MEAGAN & NICHOLAS FORD'	45	47	12	4
KROLL TRICIA*	27	49	13	24
KROPAC JOSEPH M & BRENDA*	37	48	12	12
KROPF ANGELA M & ANDREW P*	37	48	12	10
KRUCKENBERG DWIGHT D & CLAUDIA	51	46	12	13
KRUGER TERRI L*	35	48	13	20
KRUSE DANIEL J & MEGAN M*	29	49	12	18
KRUSE JAMES R & LAUREL M	43	47	13	22
KRUSE KARL H & ILA LYN IRWIN*	45	47	12	17
KRUSE KRISTINE MARIE, RT*	37	48	12	27
KRUSE MICHAEL S & ROBIN L*	35	48	13	27
KTKKC LLC	13	51	12	22
KU TSUNCHIA CALVIN & TINA*	45	47	12	18
KUBIAK DAVID & TONYA HILDERBRAND*	39	48	11	21
KUCERA CLAIR L	53	46	11	8
KUCERA CLAIR L & ELIZABETH A	31	49	11	10
KUCERA CLAIR L & ELIZABETH A	53	46	11	8
KUCHY GREGORY J & MAUREEN T	19	50	13	30
KUEBLER DANIEL L & DIANE LA MAR	19	50	13	17
KUEBLER DANIEL LEE	51	46	12	24
KUECKELHAN GERALD L & SHERRIE K	47	47	11	15, 16
KUECKELHAN GERALD L & SHERRIE K*	47	47	11	22
KUECKELHAN STACIA*	35	48	13	29
KUEFEL CHRISTINE M & LUCILLE M	19	50	13	22
KUEHN JOHN A & ALICE F	55	45	12	3
KUENZEL KATHRYN*	43	47	13	2
KUHLER FARMS INC	55	45	13	11, 12, 13, 14
KUHLER FARMS INC*	35	48	13	6
KUHLMANN JEREMY A & CARLA	27	49	13	2
KUHN FAMILY, TRST	29	49	12	35
KUHN SWEEZER ALICE	19	50	13	15
KUHRTS ERIC N & LAURA M*	45	47	12	22
KUJAWINSKI LOUIS G & PATRICIA E	19	50	13	10
KULICH TANAINE L & JAMES E	33	48	14	24
KULICH TANAINE LUCILLE & YVETTE L EBY*	33	48	14	24
KULICH TANAINE LUCILLE*	33	48	14	24
KULIK ROSS & STACEY & GREG & KELLY DELINE*	45	47	12	6
KULOWIEC THOMAS G	19	50	13	4
KULP STANLEY J & VALERIS JO*	35	48	13	29
KUMMER MARK E & MICKIE J*	53	46	11	7
KUMMERFELD KRIS L & ROBIN L*	29	49	12	20
KUNTZ ROBERT & JOAN, TRST*	35	48	13	34
KUNTZ ROBERT R & JOAN R	33	48	14	21
KUNZ CHRISTINE	39	48	11	18
KUO KENNETH CHING-TIEN*	35	48	13	18
KURTZ JAMES L & VELLA SUE*	29	49	12	16
KURZEJESKI ERIC W & LORI S, TRS	35	48	13	32
KURZEJESKI ERIC-LORI, TRST	19	50	13	31
KURZEJESKI ERIC-LORI, TRST	25	49	14	23
KURZEJESKI ERIC-LORI, TRST	35	48	13	32
KURZEJESKI FAMILY, RT*	35	48	13	32
KURZEJESKI FAMILY, RTS	35	48	13	32
KURZEJESKI NEAL & KRISTIN, RT	19	50	13	31
KURZEJESKI NEAL & KRISTIN, RT	35	48	13	32
KURZEJESKI NEAL & KRISTIN, RT*	19	50	13	31
KUSCHEL DAVID J & MISTY L*	37	48	12	2
KUSTER JAMES D & BETTY LOU*	37	48	12	11
KUSTER ROBERT D*	37	48	12	3
KUWAJIMA VANESSA KEITH VIEIRA & CHRISTOPHER RYAN*	37	48	12	3
KW PPTYS INC*	29	49	12	3
KWEE SALINE K & MOE K KHINE*	29	49	12	9
KYD JAMES D & ELIZABETH B	45	47	12	17
KYD MARGARET S, TRST*	43	47	13	26
KYRISH ANNETTE P*	37	48	12	3

L

L & K PROPERTY LLC	17	50	14	24
L & K PROPERTY LLC	19	50	13	19
L & K PROPERTY LLC*	17	50	14	24
LABABIDI ZUHDI & CYNTHIA J QUALIFIED SPOUSAL, TRST	45	47	12	18
LABARBERA ANTHONY C & MARY E*	35	48	13	20
LABARBERA ANTHONY C & MARY E*	37	48	12	11, 12
LABENZ BRADLEY E & PATRICIA L	55	45	12	23
LABENZ BRADLEY E & PATRICIA L*	55	45	12	23
LABOILE CYNTHIA S F, TRST*	43	47	13	11
LABORDE JOY S*	29	49	12	20
LABORDE MARGILEE E*	27	49	13	25
LABORE JERRY W	23	50	11	29
LACHNIT DONALD & CYNTHIA, TRST*	51	46	12	16
LACKEY DAVID J & THERESA J	53	46	11	16, 17
LACY DONALD D & JANINE D	51	46	12	6

Boone County Owner Index

NAME	PG	T	R	SEC
LACY KYLE G & MARIA T	51	46	12	19
LACY NATHAN D & DONNA M*	51	46	12	19
LACY PATRICK S & STEPHANIE L*	51	46	12	8
LADD MEGAN*	37	48	12	3
LADEHOFF JULIE A CUSTODIAL, TR	25	49	14	19
LADYMAN KENNETH P & TRISHA J*	11	51	13	35
LAFERRIERE MARC A & KELLY J*	27	49	13	20
LAFFERTY SETH W & AMANDA M	23	50	11	4
LAFOND ERIN N*	37	48	12	21
LAFONTAINE THOMAS P & LINDA S*	43	47	13	2
LAFOY DAKOTA JOE	33	48	14	2
LAGARCE SPENCER & ELLEN MCGARRY	53	46	11	19
LAGARCE SPENCER & ELLEN MCGARRY*	53	46	11	19
LAGE KRAIG J & JENNIFER R*	27	49	13	24
LAHR ROBERT D & SARA D*	29	49	12	34
LAHUE JEFFREY D & AMY E*	43	47	13	8
LAHUE ROBERT MICHAEL & CHERYL A	11	51	13	14, 23
LAIR LINDA M*	27	49	13	24
LAKE AREA & PARK AREA*	33	48	14	1
LAKE BENJAMIN G & RHIANNON E GALLOWAY*	35	48	13	20
LAKE CAPRI SUBDIVISION LLC*	29	49	12	10
LAKE CARLOS LLC	25	49	14	23, 24, 25, 26
LAKE CARLOS LLC*	25	49	14	24
LAKE CHAMPETRA HOMEOWNERS ASSN INC	55	45	12	12, 13, 14
LAKE CHAMPETRA HOMEOWNERS ASSN INC*	55	45	12	13
LAKE CHAPARRAL HOME OWNERS ASSOC*	13	51	12	34
LAKE CHAPARRAL HOME OWNERS ASSOC*	21	50	12	3
LAKE CHATEAU INC	39	48	11	29
LAKE CHATEAU INC A MO CORP*	39	48	11	29
LAKE CHATEAU INC*	39	48	11	29
LAKE DONALD L & VERA S*	39	48	11	8
LAKE GEORGE PPTYS LLC	37	48	12	15
LAKE GEORGE PPTYS LLC*	37	48	12	15
LAKE GREGORY R & LEANNE M*	43	47	13	2
LAKE LA VISTA HOMEOWNERS ASSN*	39	48	11	5
LAKE ROAD LLC	19	50	13	25
LAKE ROGER J*	27	49	13	12
LAKE SUNDANCE CORP	43	47	13	9
LAKE TAMARA L*	37	48	12	11
LAKESIDE CLUB INC	19	50	13	9, 16
LAKEVIEW LOAN SERVICING LLC*	27	49	13	24
LAKEWOOD ESTS HOME ASSOC INC*	37	48	12	3
LAKEWOOD ESTS HOMES ASSOC INC*	37	48	12	3
LAKEWOOD VILLA HOMES ASSOC INC*	37	48	12	3
LAKIN KIMBERLY S & PHILIP D	27	49	13	29
LAKSO AMANDA	37	48	12	25
LAKSON JEFFREY W & KATHY A	17	50	14	14
LAKSON JEFFREY W & KATHY A*	17	50	14	13
LAL-GUPTA, FT	25	49	14	22
LAL-GUPTA, FT*	35	48	13	28
LAMANTIA FAMILY, RT*	35	48	13	6
LAMAR DIANE & DANIEL KUEBLER*	53	46	11	19
LAMB CHARLES K & KELLY C	31	49	11	19
LAMB LAWRENCE & BEVERLY*	27	49	13	10
LAMB NANCY A	45	47	12	20
LAMBERSON MARY F, RT*	35	48	13	20
LAMBERT CHARLENE*	27	49	13	24
LAMBERT STEVEN & BARBARA*	45	47	12	18
LAMBERT TERRY LEE & PAMELA, RT*	55	45	12	11
LAMBERTI JILL A*	29	49	12	26
LAMBLE MARK S	25	49	14	36
LAMERE LOREN J & KATHY L*	29	49	12	9
LAMI CAROL*	35	48	13	20
LAMM HENRY & LEE RAYE	33	48	14	23, 26
LAMM HENRY C & LISA A	33	48	14	24
LAMM HENRY JR & LEE RAYE	33	48	14	23
LAMMERS CHARLES F & JACQUELINE & CHARLES J*	55	45	12	23
LAMMERS CHARLES F & JACQUELINE*	55	45	12	22
LAMMERS DARREN P*	37	48	12	3
LAMMERS GARY L & SHARON D*	51	46	12	34
LAMMERS JACQUELINE & CHARLES F	55	45	12	22
LAMMERS LARRY D & JUDITH E	55	45	12	8
LAMMERS LARRY P & JUDITH A*	37	48	12	3
LAMMERS MARCIA K, TRST	51	46	12	32
LAMMERS MARCIA K, TRST	55	45	12	5, 6
LAMMERS MARCIA K, TRST*	55	45	12	5
LAMMERS ROBBY D & LISA A*	49	46	13	13
LAMMERS THOMAS L & GAIL A*	35	48	13	20
LAMONDA GARY W & DENISE	19	50	13	29, 32
LAMONDA GARY W & DENISE*	19	50	13	29
LAMONDA JUSTIN & NATALIA*	35	48	13	28
LAMONDA JUSTIN GARY*	19	50	13	29
LAMPE AUSTIN & MELINDA*	37	48	12	21
LAMPE JAMES C, FT	33	48	14	6
LAMPE JEFFREY L & JENNIFER M	33	48	14	6
LAMPITT, RT*	37	48	12	21
LAMPKINS JASON W & STEPHANIE M STENGER*	21	50	12	23
LANCASTER GEOFFREY & TIFFANY*	37	48	12	2
LANCASTER KENNETH W & DAWN M*	19	50	13	12
LANCASTER LESLIE ANN*	29	49	12	27
LANCASTER LORI*	27	49	13	8
LANCASTER RANDALL W & PAMELA S*	21	50	12	18
LANDER CASSI & MATTHEW FIELDS*	29	49	12	5
LANDER RALPH & CONNIE	29	49	12	5
LANDERS JESSICA DE AN*	13	51	12	34
LANDERS JOHN S & SHERRY A	15	51	11	30
LANDERS JOHN S & SHERRY A	23	50	11	26
LANDES ARCHIE P*	35	48	13	33
LANDMARK BUILDERS INC*	29	49	12	1
LANDMARK ESTS LLC*	11	51	13	1
LANDRUM CARL R, TRSTS	37	48	12	31
LANDRUM CARL R, TRSTS*	37	48	12	31
LANDRUM JOHN	33	48	14	26, 35
LANDWEHR MARILYN F, RT*	27	49	13	12
LANE FAMILY, RT*	27	49	13	11
LANE JAMES F & PATRICIA G	25	49	14	35, 36
LANE JAMES F & PATRICIA G	33	48	14	1
LANE JAMES F & PATRICIA G*	33	48	14	1
LANE MARY LORIDA (ROSS)*	29	49	12	26
LANE MICHAEL E*	37	48	12	16
LANE NANCY K & RONNIE R PALMER & CHARLES G PALMER	19	50	13	17
LANE RYAN & KARI	45	47	12	19
LANES LEE A, TRST	35	48	13	5
LANES LEE A, TRST*	35	48	13	5
LANES REBECCA M*	35	48	13	17
LANES REBECCA M*	37	48	12	12
LANES ROGER A	17	50	14	12
LANES ROGER A	19	50	13	7
LANEY MARY LYNN*	29	49	12	11
LANG HEATHER M*	27	49	13	24
LANG STEPHEN A & ELIZABETH A	33	48	14	14, 23
LANGDON ERNEST C & JEAN M, TRS	51	46	12	27, 28
LANGDON JOHN J & GERTRUDE M & RAMONA MURRAY*	29	49	12	19
LANGDON JOHN J & GERTRUDE M*	29	49	12	19
LANGE ERIC C & ALICIA M*	51	46	12	4
LANGE JOSHUA*	27	49	13	31
LANGENECKERT MARK D & BABETTE C'	37	48	12	11
LANGLEY JAMES E & APRIL C E*	43	47	13	10
LANGLEY RICKY L JR*	21	50	12	18
LANGSTEINER ELIZABETH Z*	35	48	13	29
LANHAM MARK A & ANITA C ALSPAW	13	51	12	36
LANHAM SAM B & DONALD VANDERPAL*	37	48	12	3
LANKFORD JOHN & DEANNA	25	49	14	27
LANKFORD JOHN C JR & DEANNA M	25	49	14	26, 27
LANNERT GLENNIS E, RT	11	51	13	1
LANNERT GLENNIS E, TRST	11	51	13	1
LANNERT GLENNIS E, TRST*	11	51	13	1
LANNERT ROBERT G & GLENDA K*	19	50	13	1
LANNING BOZ LEE & JULIA M*	17	50	14	13, 24
LANSFORD JASON & BLAIR	39	48	11	32
LANSFORD MATTHEW J & EMILY N	19	50	13	35
LANSMAN GALE D, RT*	37	48	12	15
LANZA RICHARD T JR & BRENDA S*	29	49	12	4
LAPOINTE ELIZABETH H & DAVID M*	29	49	12	20
LAPPIN REBECCA J	27	49	13	5
LAPSLEY JOHN H & SUZANNE R*	37	48	12	12
LAPSLEY THADDEUS W & ANGELA M	21	50	12	17
LAPSLEY TIMOTHY & SANDRA	47	47	11	6
LAQUA JEFFREY G & CHARLENE M	25	49	14	1
LAQUA ROGER R & JOANNE F, FT*	37	48	12	16
LARENSON-COLLINS STEPHANIE*	37	48	12	10
LARGENT JUSTIN J & REBECCA J*	55	45	12	10
LARKIN BOBBY G & PEGGY SUE	17	50	14	25
LARKIN CONST INC*	35	48	13	20
LARKIN RANDEE R*	29	49	12	18
LARKIN SPENCER A & AMY M*	29	49	12	17
LARKINS SHIRLEY DEANNE*	29	49	12	9
LAROE HAROLD L & BETTY JEAN*	21	50	12	25
LAROE PAMELA R*	13	51	12	5
LAROE RUSSELL D & MAE E*	11	51	13	23
LAROSE PAUL J & JUDITH*	35	48	13	27
LARRY POPE PPTYS LLC & SYDNEY GRAY PPTYS*	29	49	12	20
LARSON DIANE L*	51	46	12	16
LARSON ENTERPRISES*	39	48	11	7
LARSON GABRIELLE M H & GAIGE	31	49	11	28
LARY PATRICK & SHERRI*	29	49	12	17
LASCUOLA GINA*	27	49	13	25
LASHLEY JOHN & ANGELA G*	37	48	12	12
LASHLEY JOSHUA S & AMBER D	21	50	12	24
LASLEY ADAM	25	49	14	11
LASLEY RAYMOND D & SUSAN L*	37	48	12	16
LASSITER STEVEN D*	35	48	13	29
LAST RESORT LLC	11	51	13	1
LATA THOMAS G*	45	47	12	6
LATHAM LAWRENCE J & JESSICA*	33	48	14	2
LATHROP THOMAS E & BETTY I	39	48	11	4
LATIMER E DEAN & DIANA F*	29	49	12	9
LATORRE DENISE L & MARK A	43	47	13	3
LATORRE MATTHEW*	35	48	13	29
LATTIMER JIMMY C*	33	48	14	15
LAU THEODORE D & CHERI L	51	46	12	1
LAUBERT DERICK P & JENNA P*	55	45	12	14
LAUER-VORNHOLT JULIE ANNE*	35	48	13	20
LAUFFER F TIFF, TRST	49	46	13	24
LAUN JANE FOSTER	37	48	12	10
LAUR BRYCE & LAUREN*	35	48	13	29
LAVERE DEVEN*	29	49	12	20
LAWHORNE MARC K & JOSEPHINE A	51	46	12	24
LAWHORNE MARC K & JOSEPHINE A	53	46	11	19
LAWHORN-EDWARDS SHARLA*	37	48	12	12
LAWLER JAMES E & BONNIE J*	43	47	13	26
LAWLER JOSH*	29	49	12	10
LAWLER LARRY L & SHARON K*	23	50	11	32
LAWMAN ERIC E & LINDA S*	51	46	12	6
LAWMAN ERSEL F, TRST	39	48	11	16
LAWN CO	17	50	14	24
LAWRENCE CHRISTINE & KIM OLIVER*	27	49	13	27
LAWRENCE JOHN C & TRACEE ANN*	19	50	13	1
LAWRENCE JOHN CLINTON & TRACEE	19	50	13	1, 2
LAWRENCE JOHN CLINTON & TRACEE*	19	50	13	1
LAWS KEITH M & SHERRYL L*	19	50	13	10
LAWS KEITH M & SHERRYL L*	29	49	12	35
LAWS TIMOTHY K*	27	49	13	22
LAWSON BRAD E & RACHEL C QUICK	23	50	11	27
LAWSON CHARLES W & LOVELLA D	11	51	13	36
LAWSON CHRIS & BRAD & RACHEL	23	50	11	26
LAWSON CHRIS ALLEN	15	51	11	32, 33
LAWSON DOUGLASS F & L LOUISE*	15	51	11	8
LAWSON FAMILY, RT*	37	48	12	21
LAWSON H GRANT*	21	50	12	17
LAWSON HAROLD H & MARILYN SUE*	37	48	12	3
LAWSON PAULUS E JR*	15	51	11	20
LAWSON RAYMOND G & SHIRLEY JEAN*	21	50	12	23
LAWSON WARREN A & CAROLYN E*	43	47	13	14
LAWSON WILLIAM R	19	50	13	10
LAWSON WILLIAM R	37	48	12	28
LAWSON WILLIAM R*	37	48	12	11
LAWSON WILLIAM R*	39	48	11	6
LAWSON WILLIAM R*	43	47	13	11
LAWSON, TRST	27	49	13	31
LAWSON, TRST*	35	48	13	6
LAWTON RODNEY*	29	49	12	27
LAXUS HOLDINGS LLC*	37	48	12	31
LAY FRANK C II & ROMA L*	45	47	12	18
LAY LAH & TRAN LAY*	33	48	14	2
LAY MICHAEL J & NEVADA L	19	50	13	28
LAYTON JEFFREY S & NICOLET M*	35	48	13	20
LAZAR MEIR & D GAIL	43	47	13	11
LAZAR MEIR & D GAIL*	43	47	13	11
LAZEAR CAROLYN F*	19	50	13	35
LAZEAR GARY L & THELMA K*	35	48	13	29
LBK PPTYS LLC*	37	48	12	12
LCE LLC*	29	49	12	29
LE PHUONG*	27	49	13	11
LEA ELIZABETH & RONALD LEA	43	47	13	13
LEACH CHRISTOPHER E	49	46	13	24
LEACH ERICA (HARRELL)*	27	49	13	24
LEACH JESSE T JR	27	49	13	17
LEACH JESSE T JR*	27	49	13	17
LEACH JESSE THEODORE JR*	27	49	13	17
LEACH JOHN H & DEBBIE A	19	50	13	4
LEACH REBECCA*	27	49	13	24
LEACH RYAN & HEATHER & DEBRA K*	43	47	13	10
LEACH, FT*	35	48	13	20
LEACH-JONES BARBI E & PRENTICE K JONES*	27	49	13	14
LEAF PAM S*	43	47	13	10
LEAF STEVEN MICHAEL, RT*	29	49	12	16
LEAKE CHARLES E II & JO ELLEN*	11	51	13	12
LEAKE KEVIN J*	29	49	12	20
LEASE BRIAN L & JANE	11	51	13	3, 4, 5
LEATON CINDY L	23	50	11	32
LEAVENE JEREMY & SURRAYA	19	50	13	35
LEBSOCK CHAD	23	50	11	6
LECHTENBERG ADAM J & ANGELA E*	37	48	12	3
LECLERC TERESA MARIE*	27	49	13	24
LEDBETTER ALAN L & MELANIE*	45	47	12	4
LEDBETTER GARY S*	37	48	12	12
LEDDA MARGARET D	25	49	14	28
LEDERLE PHILLIP M & KENA LEE*	49	46	13	13
LEE ANDREW J & ANITA E	19	50	13	14
LEE BOONE	15	51	11	28
LEE CHRISTOPHER	45	47	12	16
LEE DAVID G & KATHY A*	29	49	12	26
LEE DEBORAH LYNN	49	46	13	25
LEE DEBORAH LYNN	51	46	12	30, 31
LEE HEIGHTS LAGOON AREA*	39	48	11	6
LEE J EDWARD, RT*	35	48	13	20
LEE JAMES W & SHERRY A*	43	47	13	3
LEE JEA MYUNG*	35	48	13	20
LEE JENNIFER*	43	47	13	2
LEE JOHN W & JANET M*	27	49	13	27
LEE JOSEPH JR & BRENDA*	51	46	12	19
LEE K BRIAN & RHONDA L*	45	47	12	4
LEE KATHLEEN & GUY*	23	50	11	4
LEE KWANG NAM & INSOON LEE*	29	49	12	20
LEE LINDELL JR*	17	50	14	35
LEE LLOYD ALLEN & ANGELA LEE ACTON & LESLIE E LEE	49	46	13	24
LEE MEREDITH K & ARLEN MCGEE*	19	50	13	12
LEE PATRICK W, RT	43	47	13	25
LEE PATRICK W, RT	45	47	12	30
LEE PATRICK W, RT*	45	47	12	30
LEE PAULA ANN*	27	49	13	27
LEE ROBERT E, TRST	45	47	12	18
LEE ROBERTA D*	37	48	12	10
LEE STEVE R & NANCY	21	50	12	5
LEE THOMAS D & KAREN S	31	49	11	22
LEE THOMAS D & KAREN S*	29	49	12	14
LEE, FT	13	51	12	21, 28
LEEPER MARY JEAN, TRST	33	48	14	21, 22
LEEPER RICHARD & MARGUERITE, TRST	25	49	14	27
LEEPER SIDLEE W, TRST	33	48	14	21
LEES STACY N*	37	48	12	3
LEEZY CHARLES F & DONNA M*	37	48	12	2
LEFEBVRE CATHERINE RUTH*	27	49	13	2
LEFEBVRE THAD & CATHERINE GREER	27	49	13	2
LEFFERT JOHN J & KATHY S	51	46	12	33
LEFFERT JOHN J & KATHY S*	51	46	12	27, 33
LEGG JEFFREY L & ZINNA B*	51	46	12	8
LEHMAN JOSHUA*	37	48	12	2
LEHMAN SCOTT E*	21	50	12	2
LEHMEN JEFF A*	43	47	13	1
LEIBOVICH TIMOTHY D & MARY A*	35	48	13	20
LEIGERS JOHN*	45	47	12	6
LEIGH HEINZ H*	15	51	11	9
LEININGER CATHERINE & MATTHEW*	51	46	12	27
LEININGER MATTHEW & CATHERINE	51	46	12	17
LEIPARD MICHAEL L & CONNIE M*	43	47	13	10
LEIPHOLTZ JEFFREY & JOSIA*	37	48	12	28
LEISTNER MICHAEL*	37	48	12	25
LEIVA ALEXANDRIA K & ELIZABETH R SHARP*	39	48	11	29
LEIVIAN GAIL, MELANIE BASKURT & STEPHANIE O'NEIL*	37	48	12	3
LEMBERGER ANDREW & SARA	33	48	14	8
LEMBERGER ANDREW & SARA*	33	48	14	8, 17
LEMMON FLOYD L*	27	49	13	25
LEMONE ROBERT M, RT & LITTLE DIXIE HOLD	45	47	12	10, 11
LEMONE ROBERT M, RT*	45	47	12	3, 4
LEMONE SARA M*	43	47	13	4
LEMONE SARA MAGUIRE, RT	45	47	12	11
LEMONE-SMITH DVPMT*	45	47	12	25
LENAU MARC NEAL*	27	49	13	8
LENAU MARC NEAL*	33	48	14	35
LENAUER DEVIN & LAUREN*	43	47	13	8
LENAUER MATTHEW P & KATHERINE S	49	46	13	14
LENGER DALE M & NANCY M, TRST	51	46	12	27, 28
LENGER DALE M & NANCY M, TRST	53	46	11	7
LENGER GARY L & KIMBERLY*	35	48	13	29
LENGER TYLER & LAUREN*	51	46	12	16
LENK AMY M*	45	47	12	6
LENON GREGORY S & REBECCA S*	39	48	11	6
LENON LEVI Q & HEIDI R	19	50	13	34
LENON ZACHARY & RACHEL REPPERT*	29	49	12	17

Boone County Owner Index

NAME	PG	T	R	SEC
LENTZ LARRY-MONTROE, RT	39	48	11	5
LENZ BRETT*	37	48	12	3
LENZ DARLA & KELLY TURNBOUGH*	27	49	13	24
LENZ RACHEL*	29	49	12	18
LENZINI GARY A & SANDRA D*	27	49	13	11
LEONARD KASIE A*	35	48	13	29
LEONARD RICHARD & MARILYN MCKEE	49	46	13	12
LEONARD WILLIAM R, TRST*	27	49	13	11
LEONHARD DIERIK R & HEINRICH L & MANFRED J	41	47	14	1
LEONHARD DIERIK R & HEINRICH L & MANFRED J	43	47	13	6
LEOPOLD JENNIFER	55	45	12	23
LEOTTA GINGER L*	37	48	12	2
LES ZELLY & SITHIK PEN*	27	49	13	22
LESEURE JERRY W & BETTY*	37	48	12	3
LESEURE JERRY W, RT*	37	48	12	3
LESLIE KYLE ANDREW*	33	48	14	16
LESLIE NICHOLAS EDWARD*	35	48	13	17
LESLIE NICHOLAS*	35	48	13	17
LESLIE PHILIP A & CECILIA J*	45	47	12	4
LESLIE RONALD L & DEBORAH K	33	48	14	15
LESLIE SCOTT N & DAWN F	33	48	14	16
LESSIACK JOHN & DAWN*	43	47	13	9
LESSLEY PHILLIP & PAMELA*	27	49	13	27
LESTER SINCLAIR M & HEATHER M	17	50	14	13
LESTER SINCLAIR M & HEATHER M*	17	50	14	13
LEUCI VICTOR A & MARY S*	27	49	13	24
LEUENBERGER ROBERT A & BRENDA K*	37	48	12	3
LEUENBERGER ROBERT A JR & BRENDA K	33	48	14	26, 27, 34
LEUENBERGER ROBERT ARTHUR*	37	48	12	3
LEUTHER TOM MINISTRIES	45	47	12	3
LEVEL MILDRED F*	37	48	12	3
LEVERETT APRIL*	29	49	12	20
LEVIN GEORGE J J & MINDY L MACKAY*	37	48	12	2
LEVINGS DEBRA & A WAYNE STIDHAM	31	49	11	3
LEVINGS HARRIET MURLINE & KEVIN PROCTOR II*	37	48	12	16
LEWANDOWSKI S JOHN & ALESIA DUMAS*	45	47	12	18
LEWIS & LEWIS INVS LLC*	27	49	13	24
LEWIS BETTY SANDERS*	35	48	13	6, 7
LEWIS BOBBY CHARLES & FAYE	47	47	11	31
LEWIS CARLA D*	33	48	14	2
LEWIS CHRISTINE M*	27	49	13	29
LEWIS DAVID C & JODIE*	47	47	11	31
LEWIS DOROTHY ANNE	31	49	11	15
LEWIS DOROTHY ANNE*	31	49	11	15
LEWIS GARRY L & BRENDA G	37	48	12	16
LEWIS JAMES R & CHRISTIE L*	19	50	13	8
LEWIS JANINE L*	27	49	13	24
LEWIS JASON*	37	48	12	3
LEWIS JAY S & CARLA JO	47	47	11	31
LEWIS JESSE S & JENNIFER	13	51	12	35
LEWIS JESSE S & JENNIFER*	13	51	12	35
LEWIS KAREN & CALVIN RODRIGUEZ*	37	48	12	12
LEWIS KATRINA M*	27	49	13	24
LEWIS KENNETH B & ALENE F CO, TRS	45	47	12	4
LEWIS KENNETH B & ALENE F CO, TRS*	45	47	12	4
LEWIS KENNETH D & KIM A*	51	46	12	7
LEWIS KENNY R & VICTORIA D	29	49	12	8
LEWIS KERRY M & LAURA D	39	48	11	17
LEWIS LEVI G*	55	45	12	10
LEWIS MIACHEL SCOTT & STACEY	9	51	14	25
LEWIS MICHAEL R & VARYANNA C RUTHENGAEL*	43	47	13	8
LEWIS PHILLIP L & ALEXANDRA D, FT*	27	49	13	29
LEWIS RANDALL W & CYNTHIA K*	17	50	14	13
LEWIS RAYMOND L & ROSEMARY*	51	46	12	6
LEWIS RICHARD EUGENE & CAROL ANN, TRST	47	47	11	31, 32
LEWIS RICHARD EUGENE & CAROL ANN, TRST	53	46	11	4
LEWIS RICHARD*	27	49	13	25
LEWIS RICKEY J & SANDRA L & JOSHUA & KRISTIN THOMAS	51	46	12	13
LEWIS RICKEY J & SANDRA L & JOSHUA & KRISTIN THOMAS	53	46	11	18
LEWIS ROBERT G & EARLENE F*	21	50	12	10
LEWIS ROXIE D & DARLENE S	53	46	11	4
LEWIS SAMUEL M & FANNIE A	23	50	11	6
LEWIS TIM & LORI*	29	49	12	3
LEWIS TYLER & KACIE*	11	51	13	12
LEWIS URSULINE ZANDRA*	29	49	12	20
LEWIS WILLIAM C & TRISTA J	51	46	12	30
LEWIS WILLIAM D & LAURA A	19	50	13	35
LEWIS WILLIAM H JR & PEGGY J N*	45	47	12	4
LEWIS WILLIAM S & MARJORIE M	37	48	12	36
LEWIS-SEXTON MICHELLE L*	29	49	12	5
LEXOW CAROL J*	45	47	12	19
LEYDEN THOMAS J & KAREN A*	43	47	13	8
LGN-31 LLC	27	49	13	1
LI JIAQING & FEI WU*	37	48	12	3
LI ZHAOLIN & CHUNLIN ZHOU*	27	49	13	25
LIANA LAL MAWI & ZO THAN TLUANGI*	29	49	12	9
LIANG HUICHUN*	37	48	12	3
LIBBERT DANIEL R & KAREN L	45	47	12	32
LIBBERT JEROME & ARLENE, FT	45	47	12	32
LIBBERT MIMI & CURTIS*	33	48	14	26
LIBBUS LAWRENCE K & MARTHA K	35	48	13	5
LIBBUS LAWRENCE K & MARTHA K*	35	48	13	5
LIBERTY BAPTIST CHURCH	29	49	12	16
LIBEY JAMES E & LINDA C*	55	45	12	13
LIBLA DOUG & ELAINE*	51	46	12	21
LICHTENSTEIN LESA A	13	51	12	28
LICHTY ELIZABETH LEA & CURTIS A*	43	47	13	2
LICKLIDER GARY & MARY, TRSTS	35	48	13	18, 19
LICKLIDER WALTER E & BONNIE L*	37	48	12	27
LIDDICOAT DONALD*	27	49	13	14
LIDHOLM FAMILY, RT	19	50	13	18
LIDHOLM FAMILY, RT*	35	48	13	33
LIDHOLM FAMILY, RT*	43	47	13	15
LIEBHART BRYAN & TRINA*	43	47	13	14
LIEBMAN ELIZABETH A*	37	48	12	3
LIEDTKE HANS D & CORINNE A*	33	48	14	1
LIEURANCE HAROLD D & EUNICE*	43	47	13	11
LIGHT CLAYTON J & CYNTHIA A*	51	46	12	26
LIGHT LAYTON M*	27	49	13	22
LIGHT PAUL D & SUSAN Y	51	46	12	4
LIGHTFOOT RHONDA*	19	50	13	27
LIGHTHOUSE MISSION OF ROCHEPORT*	33	48	14	8
LIGHTNER FAMILY LP	47	47	11	5, 7
LIGHTNER FAMILY LP*	47	47	11	7
LIGHTNER STEVEN & CHERYL, RT	47	47	11	5
LILE LAWRENCE & QHYRRAE MICHAELIEU*	51	46	12	12
LILES DANETTE L & RANDALL W*	43	47	13	3, 10
LILEY BRETT*	33	48	14	2
LILIENKAMP PAUL L & JOY SUE	19	50	13	2
LILLEY BRADLEY S & STEPHANIE*	37	48	12	2
LIMBACH NANCY L & HARRY H*	43	47	13	3
LIMPUS CHRISTOPHER B, TRST*	33	48	14	17
LIN CHUN-SHIN & CHUEH-YING*	37	48	12	21
LIN YUYI	25	49	14	1
LINCOLN DREW*	27	49	13	24
LIND STEPHEN W & CARLA R*	51	46	12	16, 17
LINDER BILL*	23	50	11	27
LINDER CHADWICK L & KERRI L	43	47	13	13
LINDER JAMES LEE & TANYA KAYE	47	47	11	6
LINDLEY JEANNE E	13	51	12	29
LINDQUIST PATRICIA D*	27	49	13	11
LINDSAY DORIS J, TRST*	21	50	12	23
LINDSEY BARBARA J*	37	48	12	11
LINDSEY DEE ANN*	15	51	11	32
LINDSEY JOSHUA & BRIANNA	55	45	12	2
LINDSEY MICHAEL J & ANGELINE L*	37	48	12	10
LINDSEY PAMELA S, RT	53	46	11	20
LINDSEY ROBERT E & CHRISTINE K*	33	48	14	1
LINDSEY STACEY D*	29	49	12	34
LINE GARVIN M JR & KARLA D LINE*	39	48	11	5
LINEBERRY DAVID CARL*	27	49	13	23, 26
LINHARDT RICHARD E & PATRICIA	13	51	12	29, 30
LINHARDT RICHARD E & PATRICIA*	43	47	13	23
LINK MARCI F*	27	49	13	24
LINKE NICHOLAS & KRISTINA*	29	49	12	14
LINNEMAN DEAN A & CRYSTAL D*	43	47	13	14
LINNEMAN GREG & ALLYSON	21	50	12	16
LINNEMEYER SCOTT & KARA*	43	47	13	15
LINTHACUM MICHAEL & TONYA	11	51	13	23, 24
LINTHACUM STACI LEA*	39	48	11	5
LINTHACUM TONYA & MICHAEL J	11	51	13	23, 24
LINVILLE MICHAEL & INA METZGER-LINVILLE	33	48	14	10
LINZIE JAMES R & CATHERINE A*	29	49	12	20
LINZIE KENYELL S*	27	49	13	24
LINZIE NATHAN & JANA WEITKEMPER*	27	49	13	12
LINZIE NATHAN & JANA WEITKEMPER*	29	49	12	14
LIPSCOMB BILL G & JULIE A	19	50	13	17
LIPSCOMB GLEN & LINDA*	19	50	13	16
LIPSCOMB MILLARD L & DOROTHY B	19	50	13	13, 14
LIPSCOMB SCOTT	19	50	13	14
LIPTAK JEFF P	15	51	11	33
LISBY GERRY LANCE	47	47	11	32
LISSIK EVE A	29	49	12	11, 12
LISSIK EVE A	35	48	13	30
LISSIK EVE A*	35	48	13	30
LISTER CHRIS & PAULA	13	51	12	28
LISTER CHRIS & PAULA*	13	51	12	29
LITE MYRON J & MONETT R*	45	47	12	9
LITTEKEN BRIAN*	27	49	13	25
LITTEKEN MICHAEL J & KAREN SUE*	27	49	13	1
LITTELL TED*	35	48	13	27
LITTLE ANDREW JAMES	51	46	12	2
LITTLE EDWARD & RANDIE*	25	49	14	26, 35
LITTLE EVERETT V & RUTH E	31	49	11	32
LITTLE EVERETT V & RUTH E	39	48	11	5
LITTLE JOHN WILLIAM	21	50	12	9
LITTLE MARK V & MYRA BALDRIDGE*	39	48	11	5
LITTLE MATTHEW D*	29	49	12	19
LITTLE PAUL A & LYNITA C	25	49	14	1
LITTLE PAUL A & LYNITA C	27	49	13	6, 7
LITTLE ROBERT L & LOTA P*	43	47	13	2
LITTLE WILLIAM, RT	33	48	14	35
LITTLE, TRST	9	51	14	12
LITTLETON BILLY M*	27	49	13	25
LITTON LARRY & LINDA, TRST	31	49	11	32
LITTRELL APRIL	23	50	11	31
LITTRELL APRIL	31	49	11	6
LITWILLER MARK & LAUREN*	21	50	12	26
LIU JIAZHONG & ZHENYU FU*	43	47	13	1
LIU MAIN & ZONGWEI CHEN*	43	47	13	8
LIVESAY PPTYS LLC*	33	48	14	1
LIVING FAITH CENTER	51	46	12	12
LIVINGSTON JON K & LEAH*	27	49	13	26
LIVINGSTON KIMBERLY ANN*	29	49	12	9
LIVINGSTON MELISSA K & LUTHER J & BRENDA K PERKINS*	43	47	13	10
LIVINGSTON ROBERT & BETH, RT	31	49	11	32
LIVINGSTON ROBERT & BETH, RT*	39	48	11	5
LIVINGSTON SHARON J , RT*	43	47	13	13
LI-YAN YIN & KEYU XIONG*	43	47	13	9
LLOYD ROSE*	25	49	14	35, 36
LLOYD WILLIAM J JR & KATHY S*	45	47	12	22
LOAIZA RICHARD L & NATALIE	51	46	12	35
LOAR SANDRA L*	27	49	13	35
LOBB M DELBERT III & CHERYL L	29	49	12	23
LOCH BARBARA G	23	50	11	10
LOCHHAAS PHILIP DAVID	25	49	14	1
LOCK DAVID ALLEN*	35	48	13	20
LOCK ROBERT*	43	47	13	10
LOCKARD, TRST*	51	46	12	27
LOCKE JEAN R, TR*	33	48	14	12
LOCKETT GREGORY K & LELAH E*	37	48	12	2
LOCKWOOD BRIAN K & ROXANNE R	13	51	12	34
LOCKWOOD CHARLES N & MELINDA A*	27	49	13	12, 13
LOCKWOOD CHRISTOPHER & KRISTINA*	29	49	12	35
LOCKWOOD JASON & KATHERINE	15	51	11	23
LOCKWOOD MINDY & THOMAS	11	51	13	27
LOCKWOOD RONALD & ANNA LEE	19	50	13	9
LOCKWOOD THOMAS & MINERVA	19	50	13	9
LOCKWOOD THOMAS F & TINA G*	29	49	12	16
LOCKWOOD THOMAS K & MINERVA L*	11	51	13	32
LOCKWOOD TOM & MINDY NICHOLS*	19	50	13	9
LOCUST GROVE BAPTIST CEMETERY ASSOC*	11	51	13	36
LODGE JOHNATHAN & KIMBERLY*	51	46	12	34
LODGE JOHNATHON & KIMBERLY*	51	46	12	34
LOEHR PATRICIA A*	27	49	13	11
LOEHR RYAN M & MEGAN	43	47	13	36
LOESING BARBI L*	35	48	13	8
LOESING RANDY J & SHELLEY J	33	48	15	12
LOETHEN GEORGE & DENISE LOETHEN*	35	48	13	20
LOETHEN MARILYN C SURVIVOR, TRST	23	50	11	20, 29
LOETHEN MARILYN C SURVIVOR, TRST & JAMES H, FT	23	50	11	20, 21, 22, 29
LOETHEN MARILYN C SURVIVOR, TRST & JAMES H, FT*	23	50	11	29
LOETHEN MICHAEL J & DORA N	23	50	11	20
LOETHEN MICHAEL J & DORA N*	23	50	11	20
LOEWENBERG BRUCE J, RT	11	51	13	10
LOFTIN ADAM C & JULIE B*	37	48	12	10
LOFTIN JEFFREY & ANGELA*	37	48	12	2
LOFTIN MITCHELL M & SUSAN BETH*	51	46	12	6
LOFTIS ELVIS & DOROTHY L, RT*	19	50	13	25
LOFTIS MARVIN	19	50	13	25
LOFTIS MARVIN & FRANK SHAFFER	19	50	13	25
LOFTIS MARVIN & FRANK SHAFFER*	19	50	13	24
LOFTIS MARVIN*	29	49	12	16
LOFTON KATIE L & CHAD WILKINSON*	29	49	12	20
LOG PROVIDENCE MISSIONARY BAPTIST CHURCH*	45	47	12	21
LOGAN AVENUE LLC*	35	48	13	28
LOGAN CHANCE & MYCHA*	23	50	11	32
LOGAN JON A & RONDA*	43	47	13	10
LOGAN MICHAEL R*	37	48	12	12
LOGSDON ERIC & YVONNE*	15	51	11	30
LOGSDON RACHEL J, TRST*	35	48	13	33
LOGSDON RACHEL J, TRST*	45	47	12	4
LOGSDON RICHARD & MARY STUDER-LOGSDON*	37	48	12	2
LOHMAN KIRK & PATRICIA HEGLUND, RT	25	49	14	3, 9, 10
LOHMAR ROLAND E	19	50	13	7
LOHMAR ROLAND E	27	49	13	29
LOHMAR ROLAND E & NANCY A & KAREN LOHMAR GORDON	27	49	13	29
LOHSE CHARLES M & CAROLYN M, RT	29	49	12	35
LOHSE RICHARD & WENDY*	29	49	12	16
LOMO LEIF & MARY G, TRST	15	51	11	20, 29
LONCAR JUSTIN & KRISTEN*	29	49	12	35
LONDRIE DAVID & STEPHANIE FORD*	15	51	11	32
LONG AGATHA M, TR	51	46	12	34
LONG ALLISON PORTER TRABUE*	23	50	11	5
LONG CHARLES S & BETTY A, TRST	55	45	12	10
LONG DAVID & CAROL*	35	48	13	20
LONG DAVID C & VICKI R	23	50	11	5, 6
LONG DENNIS L & TERESA K*	21	50	12	17
LONG ELIZABETH A*	35	48	13	20
LONG FAMILY, TRST	55	45	12	10
LONG GARY FAMILY, RT	17	50	14	35
LONG HERBERT L	23	50	11	35
LONG HERBERT L & ARLENE C	23	50	11	35
LONG JOHN W & CAROL ELAINE*	13	51	12	5
LONG JOHN W & JOY E	47	47	11	21
LONG KALEB A & KATIE R	55	45	12	22
LONG KALEB A & KATIE R*	55	45	12	22
LONG KIMBERLY S*	27	49	13	25
LONG LYNN R*	29	49	12	26
LONG MATTHEW A	21	50	12	21
LONG MAYRA G & LESLIE E*	45	47	12	15
LONG MORGAN & JASON LONG	17	50	14	35
LONG MORGAN & KEELY RENAE LONG	17	50	14	35
LONG RAY P & BRENDA K	31	49	11	9
LONG RAY PRESTON & BRENDA KAY*	37	48	12	1
LONG STEVE, TRST	35	48	13	5
LONG TERESA J*	37	48	12	10
LONG THOMAS A*	29	49	12	33
LONG TINA	19	50	13	26
LONG, FT	49	46	13	26
LONGAKER, TRST*	43	47	13	2
LONGHOFER JAMES N & KARLA F*	37	48	12	15
LONGWELL LARRY & JOAN STOCKMAN	39	48	11	28
LOOKHART LARRY G & ORDIE L	39	48	11	8
LOOKOUT RANCH, FT*	27	49	13	14
LOPEZ CARLA*	51	46	12	34
LOPEZ HECTOR M*	35	48	13	29
LOPEZ LINDSAY, RT*	35	48	13	33
LOPEZ MARCELINO & MARIA L*	37	48	12	11
LOPEZ OSCAR & EMMA	29	49	12	23
LOPEZ-VELASCO CESAR & SANTANA LOPEZ*	23	50	11	5
LORBER MARY LOUISE, RT	25	49	14	22, 23, 26, 27
LORENTZEN JACOB GENE*	29	49	12	33
LORENTZEN JOHN P III & REBECCA & LORENTZEN FAMILY	13	51	12	11
LORENTZEN JOHN P III & REBECCA M	13	51	12	17
LORENTZEN JOHN P JR & ELEANOR A, RT	13	51	12	11, 18
LORENTZEN JOHN P JR & ELEANOR A, TRSTS	13	51	12	6, 16, 17
LORENTZEN, TRST	13	51	12	2
LORENZ AARON*	21	50	12	23
LORENZ DONNA & BOB*	9	51	14	12
LORIMOR MICHAEL E & SAMANTHA J	9	51	14	25
LORIO JULIO C*	35	48	13	20
LORSON CHRISTIAN L & MONIQUE A	33	48	14	36
LORTON DONALD R & LOIS D*	29	49	12	10
LORTON LARRY-SHARON, TRST*	29	49	12	10
LOSHBAUGH ALAN JENNISON*	43	47	13	13
LOTTES KEITH & SHEILA*	27	49	13	11
LOTVEN TONY S & MELYNDA S*	27	49	13	22
LOUCKS DAVID M JR & KAMI J*	35	48	13	20
LOUDENSLAGER JANICE R, RTING*	37	48	12	12
LOUDENSLAGER LAURA M & SUSAN M DESCAMPS*	37	48	12	10
LOUDERMILK BRET W & LEZLEY*	29	49	12	17
LOUTZENHISER JOAN P	55	45	12	15

Boone County Owner Index

NAME	PG	T	R	SEC
LOVE ANDREA L*	27	49	13	1
LOVE DONALD ADAM & NICKI SUSAN*	29	49	12	18
LOVE JOHN A & IVANKA G*	15	51	11	20
LOVE MARK*	21	50	12	17
LOVE MICHAEL D & JANET L	23	50	11	32
LOVE WILLIAM O & CONSTANCE L*	19	50	13	34
LOVEALL L DALE & MARLESE M	39	48	11	7
LOVEGREEN ANNE N*	29	49	12	20
LOVELL LINDA MALY*	35	48	13	20
LOVELY PHILLIP A & NANCY J*	51	46	12	19
LOVETT JILL*	49	46	13	26
LOWE JUSTIN & TRAYLA*	27	49	13	26
LOWE KATHRYN A*	25	49	14	17
LOWE RANDY SR*	19	50	13	27
LOWE RICHARD & MILDRED, TRST*	29	49	12	26
LOWE RICHARD & MILDRED, TRST*	35	48	13	20
LOWE WILLIAM B*	27	49	13	35
LOWENBERG JOHN A & KIMBERLY A*	27	49	13	24
LOWHORN JAMES A*	27	49	13	19
LOWREY JACQUELINE D*	37	48	12	3
LOWREY JAN A & WILLIAM A	21	50	12	7
LOWREY TODD & JULIE	11	51	13	6
LOWRY MICHAEL T & NANCY K	25	49	14	4, 5
LOWRY MICHAEL T & NANCY K*	25	49	14	17
LOY PEGGY J*	51	46	12	34
LOYD CYNTHIA K*	43	47	13	2
LOYD MICHAEL S & SHERRY J REAMS	29	49	12	11
LOYD WILLIAM & NORMA, TRST	51	46	12	14, 23
LPF PPTYS LLC*	35	48	13	20
LR RIEGLE INC*	45	47	12	4
LUAN ZHIJIAN & XIN ALICE LIU & ETHAN YIFU LUAN &*	35	48	13	20
LUCAS ADAM C & CLAUDIA K	11	51	13	22
LUCAS LUKE WILSON & KATHRYN ANN	45	47	12	15, 16
LUCAS MARK L*	33	48	14	10
LUCAS PPTYS LLC*	37	48	12	21
LUCAS RICKY*	29	49	12	19, 20
LUCAS TERRY L & AMANDA R	21	50	12	1
LUCCHESE SCOTT & TRACY POWELL-LUCCHESE	51	46	12	16
LUCHTEFELD AMBER P*	37	48	12	12
LUCIANO MAGDALENA, RT*	37	48	12	11
LUCK LAWRENCE*	37	48	12	21
LUCKE ROBERT D & KARY L LUCKE*	27	49	13	29
LUCKENOTTE STEPHAN & PATRICIA*	51	46	12	26
LUCKY JOE INV HOLDINGS LLC*	27	49	13	25
LUDEMAN JAMES G & CHRISTINE M*	27	49	13	14
LUDLOW ANNA & WADE POWERS*	27	49	13	24
LUDWICK LLC*	35	48	13	17
LUDWIG JASON & AMY*	51	46	12	8
LUDWIG MARK A & VICKY L*	55	45	12	13
LUEBBERT MICHAEL J & DONNA J ROUSE-LUEBBERT	47	47	11	29
LUEBBERT SAMUEL & KAYLA MCKENZIE*	27	49	13	7
LUECK RONALD G	29	49	12	8
LUECK RONALD G*	37	48	12	3
LUEDDERS & CALDWELL, RT	31	49	11	6
LUEDDERS ANDERSON S L & MICHAEL A ANDER	31	49	11	6
LUEDDERS JOEL S	31	49	11	6
LUEDDERS PATRICIA*	31	49	11	6
LUEDTKE TRICIA*	37	48	12	12
LUETJEN JAMES L & HOLLY A*	45	47	12	18
LUETJEN STEVEN D & ELIZABETH J*	25	49	14	35
LUETKEMEIER FRED S & DANA P*	35	48	13	28
LUETKEMEYER KEVIN	21	50	12	3
LUKE BELINDA KAY*	27	49	13	25
LUKER MARLIN DALE & EMILY	33	48	14	22
LULEY ANDREW & COLLEEN KELLY*	35	48	13	20
LUMB LESLIE A & KENNETH B	23	50	11	5
LUMLEY ROBIN T & PATRICIA A DOHMAN*	29	49	12	26
LUNDGREN EARL & GEORGIANNA,	43	47	13	8
LUNDQUIST JAY MICHAEL	45	47	12	33
LUNDY JORDAN & KACEY*	27	49	13	24
LUNSFORD APRIL L	19	50	13	20
LUNTSFORD CLARK D & ANDREA L*	21	50	12	3
LURAAS EIRICK DONALD*	35	48	13	29
LUSBY BILLY G & MARILYN M*	45	47	12	17
LUSHER SARAH & SEAN A*	37	48	12	16
LUSTER RANDALL DAVID*	43	47	13	10
LUTHER LARRY B & CAROLYN S*	27	49	13	14
LUTHERAN SENIOR SERVICES	47	47	11	29
LUTZ ADA W, LE*	29	49	12	16
LUTZ HARLAN JR & PATRICIA ENOCHS*	23	50	11	19
LUTZ LAUREN*	29	49	12	26
LUTZ LINDA H*	49	46	13	2
LYDDON BILLY J & MARY F*	29	49	12	24
LYLE JOSHUA & KRISTEN*	29	49	12	18
LYNCH ALAN & ANNE REEVES, RT*	19	50	13	1
LYNCH CALEB I & DEVIN M*	33	48	14	2
LYNCH CODY & JIMMY & SHEILA	31	49	11	3
LYNCH DAVID P*	37	48	12	11
LYNCH JAY J*	27	49	13	24
LYNCH JIMMY D & SHEILA & CODY D	31	49	11	3
LYNCH JIMMY D & SHEILA & CODY D*	31	49	11	3
LYNCH RICKY & CLAUDIA	19	50	13	11
LYNCH SCOTT C	23	50	11	6
LYNCH SCOTT C*	23	50	11	6
LYNN DANIEL D & KRISTEN M	51	46	12	13
LYNN GREGORY A	21	50	12	1
LYNN JIMMY Y JR & MARCIA S*	37	48	12	3
LYNN LILLIAN FRANCES	33	48	14	12
LYNN RYAN & JENNIFER*	43	47	13	10
LYNN STANLEY & LINDA*	47	47	11	18
LYNN TRAVIS L & ABIGAIL L*	15	51	11	31
LYNN WARREN P & LINDA J	15	51	11	32
LYON MARY	47	47	11	19, 30
LYON SALL BETH, RT*	39	48	11	7
LYONS FARMS INC	19	50	13	13
LYONS JESSE J & DORIS A, RT*	29	49	12	24
LYONS LESLIE	47	47	11	16
M				
M & M, FT	13	51	12	28
M E L OETTING FAMILY'S LEGACY LLC	45	47	12	14
M M D, RT(THE)*	35	48	13	28
MA HONGBIN & XIAOQIN LIU*	43	47	13	8
MAAG MICHAEL E & LEOTA R	25	49	14	24
MABARY JUDITH A & JOHN L	13	51	12	22
MABEE WILLIAM R*	37	48	12	12
MABENGO VE-WENDA & CESARINE*	35	48	13	29
MABERY KATHLEEN J*	29	49	12	16
MABREY GREG & KIMBERLY*	31	49	11	21
MACE KENNETH C & LINDA J*	35	48	13	28
MACGREGOR VICTORIA J*	37	48	12	11
MACHER JEFFREY JOHN	11	51	13	16
MACHER RONALD E & JOANNE E	11	51	13	16
MACHETTA ANTHONY J & SUSAN S SCHUPPAN, RT	19	50	13	24
MACHETTA RON R	19	50	13	24
MACIAS-VILLAFUERTE ANDRES & MIRANDA B HAYNES*	29	49	12	20
MACK ANDREW & KIRA*	29	49	12	16
MACK HAROLD D & ELIZABETH J*	23	50	11	19
MACK LAURA K*	37	48	12	3
MACK RAMONA A, RT	31	49	11	29
MACKER MICHAEL D*	37	48	12	10
MACKEY CAMERON & REBECCA*	17	50	14	24
MACKEY D TODD & SALLY A*	27	49	13	11, 14
MACKEY GARY O & LINDA L	17	50	14	25
MACKEY JILL A	45	47	12	20
MACKEY TIM & LAURA	39	48	11	29
MACPHERSON R SCOTT	21	50	12	7
MACY PEGGY S*	21	50	12	24
MADDOCK CHRISTOPHER L*	33	48	14	1
MADDOX & ROBINSON INVS LLC*	27	49	13	11, 14
MADDOX & ROBINSON INVS LLC*	35	48	13	20
MADDOX & ROBINSON INVS LLC*	45	47	12	4
MADDOX JEFFREY & JENNY*	29	49	12	11
MADDOX KIRBY A & JENNIFER L*	43	47	13	5
MADDOX MATTHEW C*	35	48	13	20
MADDOX STEVE & MARCY*	37	48	12	28
MADDUX NOBEL B JR	15	51	11	29
MADISON JANIE*	33	48	14	2
MADRID AARON & ALLISON*	35	48	13	29
MAERZ R MICHAEL & MYRNA K, TRST*	35	48	13	20
MAGEE MICHELLE LOUISE*	35	48	13	4
MAGELLAN PIPELINE CO LP	45	47	12	3, 4
MAGELLAN PIPELINE CO LP*	41	47	14	24
MAGGINE DARYL D & KAREN R*	35	48	13	29
MAGILL JAMES A & BARBARA G	13	51	12	28
MAGINNESS ALEX & MARGARET	27	49	13	19
MAGNAN AMANDA*	35	48	13	29
MAGNER ROBYN A, RT	49	46	13	36
MAGNOLIA FALLS COMMUNITY ASSOC*	35	48	13	33
MAGNOLIA FALLS COMMUNITY ASSOC*	43	47	13	4
MAGNUS INVS LLC*	35	48	13	29
MAGNUSON ROBERT & ROBYN, RTS	33	48	14	3
MAGRUDER GARRY R*	29	49	12	10
MAGYAR GEORGE IVAN & MAE E*	37	48	12	11
MAHAN JANNA	47	47	11	30
MAHAN JOSEPH B III & WANDA N*	35	48	13	20
MAHAN STACY LYN	33	48	14	2
MAHAN STUART B & JANNA L	47	47	11	29
MAHANEY ROBERT E & BARBARA L*	29	49	12	2
MAHER BETTY JEAN*	37	48	12	11
MAHER LINDELL M & MARISSA E N	15	51	11	30
MAHER LORRI L*	23	50	11	32
MAHFOOD KATHLEEN ANN	55	45	12	11, 12
MAHIEU MARTIN & DOROTHY	15	51	11	34
MAHIEU WILLIAM RAY & JUDITH ANN	15	51	11	29
MAHMOOD CARRIE ANN & ISMAT	15	51	11	28
MAHONEY PATRICK BRENT*	43	47	13	10
MAHONEY PAUL & JEANNE ERICKSON	33	48	14	25, 26
MAHONEY WESLEY A	21	50	12	23
MAHURIN ROBERT L & CAROL L	17	50	14	13
MAIDEN BENJAMIN W & KIM	11	51	13	34
MAIDEN BENJAMIN W & KIM*	11	51	13	33
MAIDEN GARY W & DEBRA MARLENE	11	51	13	33, 34
MAIDEN GARY W & DEBRA MARLENE*	19	50	13	11
MAIER BRUCE R & KATHLEEN V	27	49	13	15
MAIER BRUCE*	43	47	13	10
MAIER JOHN & REBECCA*	33	48	14	4
MAIN LINE VENTURES LLC	39	48	11	16
MAIN LINE VENTURES LLC*	45	47	12	10
MAINS DOUGLAS W & JOANIE C	15	51	11	32
MAIORINO RENATA, TRST	45	47	12	27
MAIORINO RENATA, TRST	51	46	12	13, 24
MAIORINO RENATA, TRST	53	46	11	19
MAIZE GARY L*	31	49	11	3
MAKA ULUI F & SAMANTHA A C MAKA*	33	48	14	1
MALAKER COLIN & MOLLY, TRST	11	51	13	14
MALAN BARRY & SUSAN	19	50	13	36
MALAN BARRY & SUSAN	27	49	13	1, 2
MALLORY THOMAS & STARLA	51	46	12	6
MALLORY THOMAS E & SHELLEY R*	29	49	12	19, 20
MALLOY CAROL S*	19	50	13	11
MALLOY CONOR J*	29	49	12	9
MALLRAT INTERIORS LLC*	27	49	13	25
MALM SHERRY ELAINE*	29	49	12	18
MALMBERG HARRY R & JEAN M*	37	48	12	11
MALONE DOROTHY, LEON & MARLA*	19	50	13	15
MALONE GENE & DAWN*	11	51	13	34
MALONE JERRY L & TAMMY S	31	49	11	19
MALONE LEON & DOROTHY	19	50	13	18
MALONE MICHAEL LANCE*	25	49	14	24
MALONE MICHAEL ODON*	25	49	14	24
MALONE OTIS	27	49	13	22
MALONE OTIS & PATRICIA KISER-MALONE*	27	49	13	22
MALONE PATRICK & MARY MALONE	49	46	13	13
MALONE SETH A & AMANDA A*	21	50	12	3
MALONE SUSAN MARY(MAUPIN)	49	46	13	13
MALONE VIVIAN & DOROTHY & MARLA*	19	50	13	19
MALONEY CARY F & LORI M	49	46	13	23
MALONEY LEAH S & SCOTT J	25	49	14	31
MALSY CHAD-RICK X & REBECCA M	29	49	12	5
MALTSBARGER ROBERT D & ERIKA R*	25	49	14	17
MANDA JOSEPH W & WHITNEY C	55	45	12	15
MANDER KARIN W & NICOLETTE M*	37	48	12	21
MANDY DAVID M & THERESA R*	35	48	13	34
MANGE MICHAEL A	51	46	12	24
MANGELS MARJORIE A*	37	48	12	3
MANGELS RALPH VERNON	29	49	12	12
MANGELS RALPH VERNON	31	49	11	7
MANK, FT AGREEMENT	15	51	11	32
MANLEY BRIAN SCOTT & DARLA JANE	13	51	12	21
MANN BRAD & CARMEN*	51	46	12	19, 30
MANN FRED A & COLETTE C WAGNER-MANN	43	47	13	26
MANN JACK J & HELEN B*	43	47	13	10
MANN JAMES B & CECILIA C*	43	47	13	2
MANN MONICA E & TIMOTHY W*	43	47	13	10
MANN PAMELA A, RT*	35	48	13	27
MANN TRACY & LORI*	51	46	12	16
MANNS JERRY L & DOROTHY M	47	47	11	19
MANSON LEONARD H IV & MARISSA ELIZABETH FEDL*	27	49	13	25
MANSON LEONARD HENRY III	43	47	13	1
MANTLO BOBBY J & MINDY S*	37	48	12	27
MAPLE BRIAN*	19	50	13	26
MARBERRY MARJORIE & ELAINE DAVIDSON	47	47	11	8, 9
MARBLE MAX R & SALLY ELIZABETH	19	50	13	15
MARBLE VERLIN EUGENE*	39	48	11	8
MARCH BETTY LOU	15	51	11	5
MARCH BRANDEN D	21	50	12	20
MARCH BRANDON N & TERRI*	37	48	12	11
MARCH CARRIE J*	29	49	12	9
MARCH DAVID TRAVIS & MARY A	21	50	12	20
MARCH DONNA S*	21	50	12	33
MARCH DUSTIN & TORRIE*	51	46	12	24, 25
MARCH GEORGE & MARY	51	46	12	31
MARCH GEORGE W & MARY ANN	51	46	12	31
MARCH GEORGE W & MARY ANN*	55	45	12	8
MARCH GREG	23	50	11	29
MARCH GREGORY J & REBECCA	21	50	12	20
MARCH JAMES D & CHERYL A	27	49	13	2
MARCH JAMES P & DEBRA L	31	49	11	31
MARCH JOHN ZACHARY & ROBIN DENISE HURST-MARCH	21	50	12	19
MARCH JONATHAN RYAN*	29	49	12	11
MARCH MICHAEL W	21	50	12	19, 20
MARCH MIKE	21	50	12	20
MARCH MIKE W & CHAMELLE J	21	50	12	19
MARCH PHILIP KARL & CYNTHIA D	15	51	11	5
MARCH PHILLIP K & CYNTHIA D, RT	15	51	11	5
MARCH RANDALL & MARIAN	21	50	12	33
MARCH RANDALL D & MARIAN J	29	49	12	27
MARCH SCOTT J & SUSAN L	21	50	12	19
MARCH STEVE & JACQUELINE	21	50	12	20
MARCH TERRY L & DONNA & DUSTIN R & CASSIE M*	29	49	12	1
MARCH TIMOTHY	15	51	11	28
MARCHACK PATRICIA S, RT*	37	48	12	21
MARCHESI DONALD C & PHYLISS H	31	49	11	10, 15
MARCINIAK THOMAS R & CATHEY L	31	49	11	9, 10
MARCINK THOMAS & JACQUELINE*	37	48	12	21
MARCKS BRADLEY A & DORI D*	35	48	13	27
MARCKS MELODY L WEAVER*	35	48	13	28
MARCUM KENNETH R & JOYCE E	15	51	11	30
MARCY AARON M*	37	48	12	12, 30, 31
MAREK AMY*	37	48	12	3
MAREMA BRIAN & KRISTIN M*	35	48	13	20
MARIAN DAVID M & VERONICA L*	55	45	12	13
MARIETTA LARRY W & GRETCHEN L	53	46	11	18
MARINE JERI M*	35	48	13	20
MARK A HOERSTKAMP PPTYS LLC*	35	48	13	20
MARKEL GLORIA DIANE	33	48	14	1
MARKES RONALD E & MARCY D, RT	45	47	12	10
MARKOVICH GARY R & DONNA L*	29	49	12	18
MARKS CHRISTOPHER D & JULIE L	47	47	11	8
MARKS CHRISTOPHER D & JULIE L*	37	48	12	12
MARKS MARY A, TRST*	43	47	13	2
MARKS PATRICK & CHERI*	37	48	12	12
MARKT ALYSON E*	35	48	13	29
MARKT REBECCA*	37	48	12	2
MARLAY JERRY L & BETH L*	43	47	13	3
MARLER THOMAS JOSEPH III*	33	48	14	1
MARLETT KOREY*	27	49	13	25
MARLETT MELISSA L*	33	48	14	2
MARMADUKE RENAY	21	50	12	1
MARQUARDT KEVIN & CINDY REESE*	29	49	12	10
MARQUIS GREG	21	50	12	16
MARREN JEFF & KAREY*	55	45	12	4
MARRERO ANTHONY J & AMY E	25	49	14	27
MARRERO RAMON & MIGDAL*	43	47	13	23
MARRIOTT CHERRY C*	29	49	12	20
MARRONE ROBERT A & JULIE A*	37	48	12	2
MARROQUIN'S PROPERTY MGMT LLC*	35	48	13	17, 20
MARRS ALAN J & MARY E	45	47	12	21
MARSDEN DOUGLAS E & STEPHANIE*	33	48	14	1
MARSDEN GEORGE E & WILMA E*	27	49	13	25
MARSDEN HOWARD L & DONNA J*	27	49	13	27
MARSH JOSEPH-MARIAN, TRST	33	48	14	3
MARSH JOSEPH-MARIAN, TRST*	33	48	14	3
MARSH TED LOREN & PAULA KAY*	15	51	11	2
MARSHALL GEORGE	51	46	12	25
MARSHALL JACKIE L & MARLA B*	27	49	13	25
MARSHALL LARRY K & LOIS M	53	46	11	19
MARSHALL LARRY K & LOIS M*	53	46	11	18
MARSHALL LAVELLE J & LESLIE D*	27	49	13	26
MARSHALL MELISSA K & BRIAN W*	51	46	12	17, 20
MARSHALL MICHAEL C & DIANNE D*	43	47	13	10
MARSHALL REDONDA Q & MICHAEL L*	35	48	13	20
MARSHALL RONALD D, RT	33	48	14	10
MARSHALL SHARON S & JENNIFER RACHEL ANDERSON &*	29	49	12	16
MARSHALL SHAWN*	27	49	13	25
MARSHALL-ISOM TRENTON*	37	48	12	12
MARSHMAN CHARLES & JAIMEE*	37	48	12	12
MARSO ALESHIA & WHITNEY HINES*	35	48	13	20
MARSO TINA*	37	48	12	12
MARTIN ADAM & TIFFANI*	37	48	12	16
MARTIN ADAM W*	53	46	11	7
MARTIN APRIL D	17	50	14	35
MARTIN ARDELL E, RT*	15	51	11	32
MARTIN ARDELL E, TRST	15	51	11	32
MARTIN ARDELL E, TRST	23	50	11	5, 8

Boone County Owner Index

NAME	PG	T	R	SEC
MARTIN ARLENE P*	37	48	12	2
MARTIN BILLIE JEAN*	29	49	12	19
MARTIN BRIAN	15	51	11	5
MARTIN BRUCE E & JUDY F	51	46	12	18
MARTIN C G JR, TRST	53	46	11	7
MARTIN CHAD E & SHELLEY A	51	46	12	5
MARTIN CHARLES A & LEEANN	25	49	14	27
MARTIN CHARLES R & CONNIE L	23	50	11	32
MARTIN CHARLES R & CONNIE L & TYLER & JENNIFER GARDN	23	50	11	32
MARTIN CHRISTOPHER*	35	48	13	20
MARTIN DONALD & CAROL, TRST*	35	48	13	17, 20
MARTIN DONALD R & CAROL A*	35	48	13	20
MARTIN DORSEY R, RT	43	47	13	16
MARTIN EQUIPMENT OF ILLINOIS INC*	37	48	12	12
MARTIN ERIC & JENNIFER	35	48	13	18
MARTIN ERIC & JENNIFER*	33	48	14	13
MARTIN ERIC & JENNIFER*	35	48	13	18
MARTIN ERIC DAVID*	35	48	13	18
MARTIN FAMILY, RT	51	46	12	34
MARTIN FAMILY, TRST & MARY GERTRUDE	53	46	11	18
MARTIN FRANCES S*	45	47	12	13
MARTIN FRANCES SUE*	51	46	12	22
MARTIN FRANK ALLEN & ELIZABETH ANN REVOCABLE	21	50	12	15, 21, 22
MARTIN FRANK S & DIANE	11	51	13	5
MARTIN GERALD E, RT	29	49	12	11
MARTIN GERALD R & MICHELLE M*	15	51	11	29
MARTIN GERLADINE RESIDUARY, TRST*	43	47	13	16
MARTIN GREGG D & KATHRYN F	33	48	14	26, 27
MARTIN GREGORY K & JANICE M*	15	51	11	28
MARTIN GREGORY K & PEGGY A	25	49	14	32
MARTIN INV PPTYS LLC	39	48	11	31
MARTIN JAMES K & LINDA L	51	46	12	34
MARTIN JAMES K & LINDA L*	51	46	12	18
MARTIN JAMIE LYNN	51	46	12	18, 19
MARTIN JEREMIAH & JENNIFER*	29	49	12	6
MARTIN JESSICA A & JEREMY D*	21	50	12	23
MARTIN JOHN E & M LOUISE	47	47	11	21
MARTIN JOHN M & KENDRA	23	50	11	29, 30
MARTIN KARIN L	11	51	13	30
MARTIN KEITH	25	49	14	36
MARTIN KENNETH S, TRST	23	50	11	4, 5
MARTIN KENNETH S, TRST*	23	50	11	5
MARTIN LENORE M*	33	48	14	2
MARTIN LINDA LAYNE	51	46	12	20
MARTIN LINDSEY FAY	51	46	12	18, 19
MARTIN LORI M*	27	49	13	25
MARTIN LUCIE ANN & W T MEADOR	15	51	11	18
MARTIN LUISA G*	43	47	13	9
MARTIN MARCIA K & THOMAS M	11	51	13	10
MARTIN MARCUS ELERY & DEBBIE SUE DAUME*	29	49	12	9
MARTIN MARK E & BRENDA M*	37	48	12	28
MARTIN MARK ROLAND & DONNA SUE*	37	48	12	2
MARTIN MARY C	51	46	12	16
MARTIN MICHAEL & SHARON JOHNSON*	43	47	13	2
MARTIN MICHAEL R	51	46	12	3
MARTIN NATHAN K & SUSAN L	15	51	11	8
MARTIN NICHOLAS WILLIAM*	51	46	12	11
MARTIN ORRENA L*	29	49	12	20
MARTIN PAMELA R*	21	50	12	23
MARTIN PPTYS LLC*	37	48	12	12
MARTIN PPTYS LLC*	51	46	12	11
MARTIN RANKIN & LEE	15	51	11	17
MARTIN RAYMOND & LISA*	29	49	12	20
MARTIN RICHARD B	51	46	12	3
MARTIN RICHARD B & LOTTIE C	45	47	12	27
MARTIN RICHARD O*	23	50	11	32
MARTIN ROBERT ALLAN*	23	50	11	32
MARTIN ROBERT E & HOPE E*	27	49	13	27
MARTIN ROGER A & VIRGINIA L*	37	48	12	3
MARTIN RUSSELL L & DONNA S*	51	46	12	27
MARTIN SHANE & TONIA	21	50	12	18
MARTIN SHEILA*	27	49	13	11
MARTIN STANLEY DEWAYNE	51	46	12	16
MARTIN STEPHANIE N*	37	48	12	10
MARTIN STEPHEN D & TERRY L	43	47	13	15, 16
MARTIN SYLVIA A*	37	48	12	10
MARTIN TERRY G & BETH A*	43	47	13	6
MARTIN THOMAS M & MARCIA K	11	51	13	9, 10
MARTIN THURMAN LEON, TRST	55	45	12	4, 9, 16, 21
MARTIN TINA M & ANDREW S*	51	46	12	26
MARTIN WENDAHL KYLE*	37	48	12	12
MARTIN WENDI C*	35	48	13	20
MARTIN WILLIAM B & KIMBERLY A	51	46	12	11
MARTIN ZAC C	27	49	13	20
MARTIN, FT	51	46	12	3
MARTIN, TRST	13	51	12	5
MARTIN-BECKER SHARON*	37	48	12	3
MARTINDALE DON E & DIANNA H*	27	49	13	11
MARTINEZ ERIK & STEPHANIE N	49	46	13	13
MARTINEZ HEIDY*	29	49	12	20
MARTINEZ SILVIA & JESUS*	27	49	13	25
MARTINSBURG BANCORP INC*	37	48	12	16
MARTZ FREDRIC A & DONNA J, TRS	29	49	12	14, 15
MARTZ FREDRIC A & DONNA J, TRST*	29	49	12	23
MARTZ KEVIN	29	49	12	23
MARTZ LAND, TRST	29	49	12	23
MARTZ MATTHEW T & MARY A DEWEY*	37	48	12	2
MARULANDA ELSA P & RAMIRO LOPEZ*	35	48	13	29
MARUSHAK PERRY L*	27	49	13	11
MARZOLF M JOY, TRST	27	49	13	10
MASON CHARLES E & LINDA A BURNS	33	48	14	21
MASON DAVID A & PAMELA K DEAN-MASON*	37	48	12	1
MASON DEBRA L & JOHN K MCMANUS*	35	48	13	28
MASON GARY W SR*	37	48	12	11
MASON JERALD K & BETH V*	33	48	14	9
MASON RONALD E & MADOLYN M*	43	47	13	11
MASON TYLER J & SHANNON C*	21	50	12	11
MASSA SEAN L*	21	50	12	34
MASSEY DAVID G & DEBORAH J*	25	49	14	17
MASSEY JEFFREY A & TERESA A*	27	49	13	25
MASSEY JOHN W JR & PAMELA A*	39	48	11	7
MASSEY RAYMOND E & PENNY J*	35	48	13	20
MASSIE JEREMY & LINDSAY*	51	46	12	27
MAST DAVID & JOYCE*	37	48	12	16
MAST DAVID & JOYCE*	45	47	12	3
MAST DAVID F & JOYCE A	39	48	11	31
MASTALSKI CHARLES H & GOLDIE M GARRETT*	37	48	12	12
MASTERS ALAN & BELINDA*	19	50	13	1
MASTERS MICHAEL C & SARA E*	19	50	13	26, 35
MASTERS WILLIAM & PHYLLIS*	43	47	13	1
MATERA, FT	45	47	12	18
MATERA, FT*	45	47	12	18
MATHENY DON & PAMELA	19	50	13	17, 20
MATHENY DON ROBERT	19	50	13	17
MATHENY KEITH N & TERESA M	29	49	12	3
MATHENY LILA	45	47	12	32
MATHEWS CAROLYN E*	37	48	12	31
MATHEWS CASSIDY & TARA	21	50	12	12
MATHEWS RANDALL L	17	50	14	35
MATHEWS ROBERT S & PAMELA E	23	50	11	28
MATHIESEN SALLY JEAN	11	51	13	6, 7
MATHIS JOHN G*	39	48	11	6
MATHIS LINDSEY MICHELLE*	39	48	11	6
MATHIS ROBERT A & DEBORAH S*	55	45	12	22
MATLOCK MORRIS & EDIE M*	27	49	13	11
MATNEY CLARENCE R*	35	48	13	20
MATNEY DAVID HENLEY*	29	49	12	3
MATNEY TIMOTHY M & SHARON K*	27	49	13	24
MATSON CURTIS J*	27	49	13	25
MATT FORD ENTERPRISES LLC*	35	48	13	20
MATTESON JAMES E & BARBARA*	21	50	12	33
MATTESON JOSEPH C & MARY L*	27	49	13	27
MATTHEWS BRENDA T*	37	48	12	10
MATTHEWS HEATHER L*	37	48	12	2
MATTHEWS LAUREN JEAN*	37	48	12	12, 21
MATTHEWS YVONNE M*	37	48	12	12
MATTICKS AMANDA ERIN*	29	49	12	10
MATTINGLY CHRISTOPHER MICHAEL*	51	46	12	5
MATTINGLY KYLE & JERRYCA*	33	48	14	1
MATTINGLY RONNIE & GWENDOLYN*	37	48	12	11
MATTOX-KENDRICK K A & CHARLES C	27	49	13	30
MAUCK WILBUR & JANE, FT*	37	48	12	16
MAULE MICHAEL T & JENNA R*	33	48	14	1
MAULLER GINA N	33	48	14	15
MAULLER HAROLD & ADELE, TRSTS	27	49	13	14, 16, 21, 28
MAULLER HAROLD L II	27	49	13	21
MAULLER HAROLD L II & CONNIE L*	27	49	13	14
MAULLER PAUL E & DAVID M	27	49	13	22
MAUPIN DAVID O, TRST	31	49	11	15, 16, 21
MAURER MARK & VIRGINIA SPURLOCK*	43	47	13	8
MAUZEY RYAN W*	27	49	13	12
MAVRAKIS MOHAMED ALI HALIM & MARILYN R*	29	49	12	20
MAX INVS LLC*	27	49	13	26
MAX INVS LLC*	35	48	13	4
MAXSAMUM SUPPLIES LLC*	55	45	12	10
MAXWELL BESSIE MAE*	33	48	14	9
MAXWELL BRITTANY*	35	48	13	20
MAXWELL CHARLES E & CAROLYN Y	33	48	14	8, 9, 16, 17
MAXWELL JAMES E & JULIE K	33	48	14	9
MAXWELL MARY F	33	48	14	17
MAXWELL RANDALL L, TRST*	39	48	11	7
MAY BRETT T*	27	49	13	14
MAY THEODORE & MARGARET HORNER	47	47	11	20
MAYES BARTON & DIANA	19	50	13	27
MAYES GERALD B & J ARETA	15	51	11	21
MAYES MARK W & BRENDA L*	51	46	12	7
MAYFIELD MICHAEL K & JESSICA L	29	49	12	24
MAYFIELD ROSEANNE & DANIEL P*	29	49	12	16
MAYGINNES RAYMON D & BARBARA A	25	49	14	24
MAYHAN ERIN & COLLIN*	55	45	12	22, 23
MAYNARD MICHAEL & MARLESA*	55	45	12	4
MAYSE BRIAN & JENNIFER	45	47	12	32
MAYSE BRIAN TURNER & JENNIFER L	45	47	12	32
MAYSE DONALD & MARYLOU, TRST	45	47	12	13
MAYSE DONALD & MARYLOU, TRST	53	46	11	5
MAYSE DONALD & MARYLOU, TRST*	45	47	12	13
MAYSE MALLORY V & SUSAN L	43	47	13	13
MAYSE MARYLOU, TRST	47	47	11	19
MAZAN PAUL W & CECILE M	33	48	14	4
MAZUCH LAURA*	37	48	12	3
MC HUGH BRYAN L & SANDRA C	27	49	13	9
MCADAMS MATTHEW S & BARBARA JAN GORMAN-MCADAMS	39	48	11	4
MCAFEE JAN D & STEVEN R*	43	47	13	3, 10
MCAFEE JOHN D*	29	49	12	16
MCALLISTER BILLY G, RT*	21	50	12	23
MCALLISTER DOUGLAS L & PAMELA S	45	47	12	7
MCALLISTER JOHN M & LAURIE E*	37	48	12	2
MCALLISTER LEIF AARIC & TIMOTHY ANDREW LAIDLAW*	37	48	12	10
MCALLISTER RYAN & ERICA*	21	50	12	11
MCAREAVY THOMAS E & MICHELLE M*	35	48	13	29
MCARTOR EUGENE S & DONNA JO*	45	47	12	4
MCATEE PHILLIP N & RUTH ANN*	37	48	12	11
MCBEE JERRY & JOY	11	51	13	5, 6, 7
MCBEE JERRY & JOY	9	51	14	12
MCBEE LINDA M, RT	27	49	13	13
MCBEE RON & TERI*	19	50	13	1
MCBRAYER, FT	25	49	14	26
MCBRIDE CLINTON L & JULIE K	17	50	14	14
MCBRIDE KAREN M, TRST	17	50	14	14, 15, 22, 23
MCBRIDE KAREN M, TRST*	17	50	14	14, 23
MCBRIDE KAREN SUE, TRST	17	50	14	15
MCBRIDE MARGARET JEAN, TRST	29	49	12	12
MCBRIDE OMALOU*	35	48	13	6
MCBRIDE TERRY D	17	50	14	14, 15
MCBRIDE TERRY D*	17	50	14	14
MCBRIDE THOMAS S, RT	11	51	13	23
MCBROOM RICK & CONNIE*	21	50	12	2
MCCAIN HEATHER M*	35	48	13	29
MCCALLA PATRICIA ANN	23	50	11	29
MCCALLISTER ALAN D & SHARON L*	19	50	13	10
MCCALLISTER BRETT & JENNIFER*	43	47	13	4, 9
MCCANN SANDRA KAY*	43	47	13	1
MCCARSON TIM*	33	48	14	1
MCCARTER JAMES G & REBECCA L*	37	48	12	2
MCCARTER ZACHARY W & KELIN L	23	50	11	19
MCCARTHY PAUL A*	37	48	12	11
MCCARTHY TRAVIS R & RENEE A	39	48	11	28, 29
MCCARTNEY JONATHAN R*	37	48	12	12
MCCARTNEY MICHAEL D*	33	48	14	1
MCCARTNEY PATRICK & DIANA, RT*	51	46	12	8
MCCARTY PROPERTY INVS LLC*	35	48	13	28, 29
MCCARTY PROPERTY INVS LLC*	37	48	12	3
MCCAUL BILLI JO & JOE LEVEL	13	51	12	34
MCCAULEY ANN MOYER*	35	48	13	30
MCCAWLEY STEVEN P & CYNTHIA K	9	51	14	13, 24
MCCLAMMER HOWARD R	29	49	12	27
MCCLANAHAN KEITH	17	50	14	25
MCCLANAHAN KEITH*	17	50	14	24
MCCLANAHAN SABRINA*	27	49	13	23, 26
MCCLANAHAN SIDNEY A & BETTY S*	39	48	11	6
MCCLANNAHAN MICHAEL JR & COURTNEY*	27	49	13	25
MCCLASKEY CRAIG L & LAURA L*	27	49	13	12
MCCLASKEY KIRSTEN H*	27	49	13	14
MCCLATCHEY B DAVID	49	46	13	2, 3
MCCLATCHEY, FT	51	46	12	14
MCCLELLAN CHRISSA L & JOHN D	33	48	14	6
MCCLINTOCK JOSHUA J & MEGAN A*	33	48	14	1
MCCLOUGHAN JUDITH A*	29	49	12	6
MCCLUNG ROGER U & M SHARON	43	47	13	10
MCCLUNG, RT*	37	48	12	3
MCCLUNG, RT*	43	47	13	4
MCCLURE ALAN & VIVIANE DUCRET*	29	49	12	13
MCCLURE BRUCE & MELODY KROLL	47	47	11	21
MCCLURE BRUCE A & MELODY KROLL*	45	47	12	20
MCCLURE GREGORY W*	27	49	13	1, 12
MCCLURE JAMES & SHARON	19	50	13	5
MCCLURE JAMES D & TERESA M	19	50	13	5
MCCLURG BRITTAIN EDWARD*	29	49	12	20
MCCOIG LARRY I & MYRA M*	37	48	12	30, 31
MCCOLLOM SHAWN S & JENNIFER*	51	46	12	28
MCCOLLUM DARYL K & CONNIE S*	37	48	12	3
MCCOLLUM LAURA S*	37	48	12	12
MCCOLLUM WILLIAM D, TRST	21	50	12	1, 2, 5, 11
MCCOLLUM WILLIAM D, TRST & EWELL E LONG & CAROL	23	50	11	7
MCCOMAS ARTHUR G	11	51	13	13, 24
MCCOMAS ARTHUR G	13	51	12	18, 19
MCCONNELL FAMILY, RT	13	51	12	33
MCCONNELL SUSAN S	25	49	14	3, 10
MCCONNELL SUSAN S*	25	49	14	10
MCCONNELL SUSAN S*	35	48	13	6, 7
MCCOOL WILLIAM L & TOBI L*	27	49	13	17
MCCORD RONALD W & MARY E*	29	49	12	10
MCCORD RONALD W & MARY E	29	49	12	3, 10
MCCORD SCOTT & HELEN, FT*	43	47	13	5
MCCORKLE CONSTANCE*	33	48	14	1
MCCORMACK KENNETH RAY	35	48	13	6
MCCORMACK KENNETH RAY*	35	48	13	6
MCCORMICK JESSICA L*	29	49	12	20
MCCORMICK THOMAS & A ELISABETH	49	46	13	14
MCCOSH TRACI L BUSENBARK & CLARA BUSENBARK	37	48	12	12
MCCOWAN JULIE D*	37	48	12	16
MCCOWN THOMAS JAMES*	33	48	14	1
MCCOY AMANDA K & D JUNE LEAR*	13	51	12	5
MCCOY BRENDA*	29	49	12	10, 11
MCCOY EDWARD L	11	51	13	27, 28
MCCOY FAMILY, RT*	37	48	12	27
MCCOY LOWELL E JR & REBECCA A	17	50	14	35
MCCOY RICHARD & GLENDA*	55	45	12	4
MCCOY ROGER & JILL	23	50	11	9, 10
MCCOY SHAWN M & MISTY A*	29	49	12	16
MCCOY TYLER A*	37	48	12	21
MCCRACKEN CHARLES & JUDITH, FT	19	50	13	14
MCCRACKEN GARY D & KAREN E*	29	49	12	35
MCCRACKEN MATTHEW J & BETSIE L*	11	51	13	32
MCCRARY JAN B & HOPE	31	49	11	7
MCCRARY LORAN & SHARON*	29	49	12	10
MCCRAY JAMES C & TABETHA G	27	49	13	13
MCCRAY JAMES C & TABETHA G*	27	49	13	13
MCCRAY STEVEN L & REBECCA*	39	48	11	16
MCCRAY THOMAS R & CATHERINE C	43	47	13	24
MCCUBBIN CLYDE H & BEULAH B	11	51	13	28
MCCUBBIN DON A & GLORIA J, RTS	11	51	13	28
MCCUBBIN DON A & GLORIA J, RTS*	11	51	13	29
MCCUBBIN EVA DENE, TRST	11	51	13	28, 29
MCCUBBIN GLORIA J, TRST	19	50	13	28, 32, 33
MCCUBBIN MICHAEL & MICHELLE*	51	46	12	27
MCCUBBIN RICHARD D, TRST	51	46	12	21
MCCUBBIN RICHARD D, TRST*	51	46	12	16
MCCUBBIN SILAS E, FT	11	51	13	22, 23, 26, 27, 28
MCCUISTION BONNIE KATHLEEN, RT*	27	49	13	27
MCCUMBER JENNIFER*	37	48	12	12
MCCUNE DANIEL & KATHERINE*	35	48	13	29
MCCUNE GORDON-CORRINE, TRST	23	50	11	19
MCCUNE GORDON-CORRINE, TRST	31	49	11	17, 18
MCCUNE MATTHEW LEE*	33	48	14	2
MCCURDY JOHN L & MARGERY T	39	48	11	18
MCCURREN RODNEY L & BETTY M*	51	46	12	17
MCDANIEL ERIK*	29	49	12	4
MCDANIEL, FT	27	49	13	7
MCDANNALD TROY & SHELLEY	25	49	14	29
MCDANNOLD GREGORY A & SANDRA K*	33	48	14	22
MCDERMOTT ARTHUR & STEPHANIE	37	48	12	13
MCDERMOTT MICHAEL & LERA JO*	37	48	12	28
MCDERMOTT SEAN & JULIE	45	47	12	21
MCDONALD BRIAN D & THERESA M	25	49	14	27
MCDONALD GIL SR, RT*	51	46	12	20
MCDONALD KEVIN S & JENNIFER C*	37	48	12	28
MCDONALD SANDRA M*	29	49	12	17
MCDONALD STEVEN A & DEBRA D	55	45	12	8
MCDONELL CHAD D & DONNA S*	37	48	12	12
MCDONNELL DARLA D & CLIFTON S*	27	49	13	12
MCDOW CHANTELLE	19	50	13	35
MCDOW JOE L & ELAINE M	45	47	12	13

Boone County Owner Index

NAME	PG	T	R	SEC
MCDOW MARK K & CHRISTY L*	45	47	12	18
MCDOW MICHAEL & TONI, FT	21	50	12	10
MCDOWELL JASON P*	29	49	12	9, 10
MCDOWELL JERRY LEE & ANN E	19	50	13	28, 29
MCDOWELL RYAN P & CARLA J	25	49	14	24
MCELDUFF WOODIE A & JACQUELYN L*	37	48	12	12
MCELVAIN KATIE*	37	48	12	3
MCENROE JOHN E*	37	48	12	10
MCENTIRE DONALD & MAUREEN, TRST	55	45	12	2
MCEUEN GARY L & RANDA*	27	49	13	25
MCEUEN HESTER MAE*	23	50	11	3
MCEWEN BRYAN M & LESLIE A*	21	50	12	12
MCFADDEN KIRK E*	49	46	13	26
MCFADEN THOMAS B & HOLLISTER A	47	47	11	8
MCFARLAND DONALD J & DEBRA A*	19	50	13	10
MCFARLAND GLADYS A*	29	49	12	18
MCFARLAND PATRICK*	29	49	12	17
MCFARLAND VICKIE LYNN*	37	48	12	21
MCFARLAND VICKIE LYNN, RT*	43	47	13	10
MCGAVOCK DANIEL J & KAREN A	19	50	13	4
MCGAVOCK DANIEL J & KAREN A*	37	48	12	3
MCGAVOCK DANIEL J & KAREN A*	51	46	12	16
MCGAVOCK RICHARD & CHRISTINE*	37	48	12	11
MCGAVOCK ROBERT & BRENDA	31	49	11	19
MCGEE ALYCIA G*	45	47	12	6
MCGEE ANDREW L JR	21	50	12	12
MCGEE ANDREW L JR &*	13	51	12	36
MCGEE CENO E	13	51	12	23
MCGEE CHRISTOPHER SPRAGG & LYNN E MAHAFFEY*	33	48	14	17, 20
MCGEE DAVID M & JENNIFER J HODGSON-MCGEE*	55	45	12	14
MCGEE JAMES L & H MARIE*	51	46	12	26
MCGEE JOHN L & CYNTHIA H	43	47	13	11
MCGEE MARK	29	49	12	4
MCGEE MICHAEL & JANET	29	49	12	4
MCGEE RONALD	29	49	12	4
MCGEORGE MARVIN & CARLA	47	47	11	28
MCGHEE IVAN & DAWN*	27	49	13	14
MCGHEE REAL ESTATE HOLDINGS LLC	27	49	13	24
MCGHEE REAL ESTATE HOLDINGS LLC'	27	49	13	14, 24, 26, 35
MCGILL CREEK ROAD HOMEOWNERS ASSOC*	25	49	14	32
MCGOVNEY DAVID*	19	50	13	25
MCGOWAN EVELYN L & BRUCE E*	27	49	13	8
MCGOWAN MICHAEL A	23	50	11	32
MCGOWAN MICHAEL A	31	49	11	5
MCGOWAN PAUL J & NAOMI S*	43	47	13	8
MCGOWAN RODNEY D*	27	49	13	11
MCGRATH CARLTON P & CHERYL F*	35	48	13	32
MCGRATH JOHN & GLENDA	9	51	14	26
MCGRATH ROBERT D*	35	48	13	29
MCGRATH TERESA ANN	31	49	11	30
MCGRATH TERESA ANN	39	48	11	6
MCGRAW JOHN A & BRENDA L WOODS'	55	45	12	13
MCGRUDER CHARLES R, TRST	21	50	12	33
MCGRUDER PATRICK O & REBECCA M	9	51	14	35
MCGRUDER SHAWN & PATRICK*	9	51	14	35
MCGUIRE BRIDGET M & MICHAEL D*	37	48	12	1
MCGUIRE PATRICK L & REBECCA L*	27	49	13	25
MCGUIRE PATRICK T & MONA L*	37	48	12	3
MCGUIRK RAYMOND P & THERESE M*	27	49	13	30
MCHENRY CYNTHIA & HOWARD*	37	48	12	2
MCHUGH BRYAN & SANDRA	19	50	13	28, 29, 32, 33
MCHUGH BRYAN & SANDRA	39	48	11	21
MCHUGH ROBERT C & EVELYN N*	13	51	12	33
MCHUGH ROBERT C & TERRI G	21	50	12	9
MCHUGH WILLIAM & BARBARA, TRST*	35	48	13	28
MCHUGH WILLIAM BRENT & LAURA	43	47	13	16, 21
MCHUGH YOSEF D*	37	48	12	1
MCINTOSH JASON	15	51	11	30
MCINTOSH TODD & THERESA*	29	49	12	10
MCKANE ED*	35	48	13	29
MCKEE BRIAN & DANNY & PAM MCKEE*	55	45	12	10
MCKEE CHARLES B & MISTY L*	45	47	12	18
MCKEE DANNY & PAM*	51	46	12	17, 28
MCKEE JACLYN G*	37	48	12	12
MCKEE JAMES M & CARRIE M*	29	49	12	20
MCKEE JENNIFER BLINN, RT	51	46	12	8
MCKEE KENNETH L*	33	48	14	16
MCKEE KEVIN	55	45	12	16
MCKEE MICHAEL J & MICHELLE L*	55	45	12	3
MCKEE MIKE & MICHELLE	55	45	12	22
MCKEE PPTYS LLC*	35	48	13	20
MCKEE WILLIAM LEE JR	37	48	12	29
MCKEE, RT	51	46	12	8
MCKELVY MARVIN D & DOROTHY J*	15	51	11	30
MCKENNA CHARLES R & CATHY A*	51	46	12	8
MCKENNA NANCY E	49	46	13	11
MCKENZIE CARL R & CAROL J	49	46	13	13
MCKENZIE JAMES ROBERT, TRST*	35	48	13	28
MCKENZIE JEREMY M & LAURA A*	31	49	11	19
MCKENZIE JOHN	49	46	13	13
MCKENZIE JOHN D	25	49	14	13
MCKENZIE KIRBY & MICHELE	29	49	12	24
MCKENZIE KIRBY & MICHELE	31	49	11	18, 19
MCKENZIE KIRBY & MICHELE*	29	49	12	24
MCKENZIE KIRBY & MICHELE*	31	49	11	19
MCKENZIE LARRY D & BETTY L, RT	11	51	13	1, 11
MCKENZIE LARRY D & BETTY L, RT	13	51	12	6
MCKENZIE PAUL M & BECKY F*	35	48	13	20
MCKENZIE RALPH A & LINDA D, RT	13	51	12	17
MCKENZIE RICKY DALE & DEBBIE L	29	49	12	20
MCKENZIE ROBERT J & JANE A	21	50	12	15
MCKENZIE RYAN N & AMY N	33	48	14	27
MCKENZIE SHARON ANN*	37	48	12	21
MCKERNAN JASON A & TERRI L	19	50	13	21
MCKERNAN RICHARD B & SUSAN M*	43	47	13	2
MCKERROW NANCY & ENYA GRACECHILD	33	48	14	23
MCKERROW NANCY & ENYA GRACECHILD*	33	48	14	23
MCKIE WILLIAM J*	29	49	12	16
MCKIM ENTERPRISES LLC*	37	48	12	11
MCKINLEY JOYCE A & BILLY J	29	49	12	4
MCKINNEY CHRISTINA M*	37	48	12	16
MCKINNEY GERALD & PENELOPE	51	46	12	20
MCKINNEY GERALD L JR & PENELOPE	51	46	12	20
MCKINNEY HEATHER M*	27	49	13	24
MCKINNEY MICHAEL O & LIGIA B*	37	48	12	2
MCKINZIE EDWARD D JR & AMY	43	47	13	21
MCKINZIE ERIC & MISTY	45	47	12	30, 31
MCKINZIE NORRIS W JR & CONNIE J*	27	49	13	20
MCKNIGHT DALTON R*	43	47	13	9
MCKNIGHT TIMOTHY R, RT	19	50	13	9
MCKNIGHT TONY R & JACQUELINE F	23	50	11	21
MCKORKLE JAMES	13	51	12	34
MCLAIN WILLA DEAN & MIKE D	27	49	13	22
MCLANE CHRIS & JOYCE*	19	50	13	28
MCLANE CHRIS M	19	50	13	28
MCLANE ROBERT D & SANDRA J, FT	13	51	12	35, 36
MCLANE ROBERT STEPHEN	13	51	12	36
MCLANE SHIRLEY & ROBERT, TRST	13	51	12	36
MCLAY & BARBARA A A*	33	48	14	1
MCLEAN HEATHER & JOSEPH PILLER*	43	47	13	3
MCLELAND CHRISTOPHER & REBECCA*	27	49	13	2
MCLELAND DUSTIN C & LESLIE A	51	46	12	9
MCLEOD EUAN*	55	45	12	13
MCLEOD RICHARD D & LINDA H*	21	50	12	3
MCLEOD ROBERT BRUCE	33	48	14	13, 24
MCMAHAN DOROTHY	17	50	14	36
MCMAHAN DOROTHY*	17	50	14	36
MCMAHAN GARY L*	27	49	13	25
MCMAHAN MICHAEL L & PAMELA S	25	49	14	33
MCMAHAN PPTYS LLC*	35	48	13	19
MCMANAMA JAMES E & DONNA C	15	51	11	9
MCMEANS KARL L*	37	48	12	10
MCMENAMY JAMES C & PATRICIA H*	27	49	13	29
MCMENOMY RICHARD & HEATHER*	21	50	12	34
MCMICHAEL TIFFANY M*	29	49	12	11
MCMILLAN GREGORY E & ASHLEY M*	37	48	12	1
MCMILLAN TAMATHA F*	51	46	12	27
MCMILLEN EDWARD & NANCY L	31	49	11	18
MCMILLEN JOHN K & CONNIE J*	51	46	12	22
MCMILLEN JUSTIN C*	55	45	12	3
MCMILLEN MARK A & CAROL L	13	51	12	7
MCMILLEN RICHARD	31	49	11	18
MCMINN ROBERT D & CHARLENE A	21	50	12	3
MCMINN ROBERT R & SHARON K, FT*	21	50	12	3
MCMORRIS JAMES DALE & BRENDA A*	23	50	11	29
MCMULLEN MICHAEL D & CAROL S OKAMURA, TRST*	27	49	13	26, 27
MCMULLIN GREGORY F & HELEN A	45	47	12	12
MCMURRAY REBECCA J S & STEPHEN*	45	47	12	7
MCMURRY JAMES P & MONICA L P	37	48	12	16
MCMURTRY JAMES M JR	49	46	13	11
MCMURTRY JOHN F & EMMA LEE, RT	25	49	14	35
MCMURTRY JOHN M	25	49	14	27
MCMURTRY JOHN M*	25	49	14	26, 27
MCNAIL JOHN & CHRISTINA	23	50	11	5
MCNAMEE MATTHEW & TURI*	43	47	13	14
MCNARY KOY D & MARGIE*	45	47	12	19
MCNARY KOY*	45	47	12	3, 10
MCNARY MARGIE A & KOY*	19	50	13	30
MCNEALL LEO K & LELA, RT*	27	49	13	25
MCNEALL, TRST*	27	49	13	27
MCNEARY EMILY & ANTORIE WILLIAMS'	55	45	12	3
MCNELLIS ROBERT M III*	37	48	12	2
MCNEW DANNY C & KARLA G*	55	45	12	4
MCNEW TERRY L	55	45	12	8
MCPHAIL CHRISTI L*	27	49	13	24
MCPHERSON ANDREW & JESSICA*	13	51	12	28
MCPHERSON KEVIN M & MONICA B*	37	48	12	21
MCQUEGGE V ELAINE & JESSICA N & TYLER*	49	46	13	1
MCQUEGGE WILLIAM-MARY, TRST	47	47	11	7
MCQUILKIN JONATHAN & SUSAN	33	48	14	5
MCQUILLEN DEAN & RUTH*	29	49	12	11
MCQUITTY JAMES & CAROLYN SCHAEFER	27	49	13	10
MCQUITTY JAMES & CAROLYN SCHAEFER*	27	49	13	10
MCRENTAL PPTYS LLC*	37	48	12	10
MCROBERTS SASHA*	29	49	12	17
MCSHEEHY THEOBALD & PAMELA*	29	49	12	26
MCSHEEHY THEOBALD SR	29	49	12	26
MCSHEEHY THEOBOLD & PAMELA	29	49	12	26
MCSHERRY THOMAS J & BRENDA K*	35	48	13	19
MCSPARREN ALLEN & BELINDA*	15	51	11	21
MCSWAIN NICHOLAS & HOLLY ESTREM*	37	48	12	2
MCVAY DENNIS LEE & KAREN JEAN*	27	49	13	27
MCVAY DONALD L & CAROLE M*	21	50	12	11
MCVAY MATTHEW D*	27	49	13	26
MCVAY WALTER E & DOROTHY A*	21	50	12	16
MCWILLIAMS FLORANCE M*	37	48	12	3
MCWILLIAMS WILLIAM B, RT	11	51	13	31
MCWILLIAMS WILLIAM B, RT*	33	48	14	1
MD & B LLC	33	48	14	1
MD & B LLC*	33	48	14	1
MD STORAGE OF COLUMBIA LLC*	27	49	13	25
MDC RENTALS LLC*	27	49	13	14
MDD, TRST	45	47	12	27
MDM INVS LLC*	35	48	13	29
MDM INVS LLC*	37	48	12	11
MEACHAM AARON J	19	50	13	29
MEAD DANIEL S & EDIE M*	33	48	14	1
MEADE CHRISTOPHER E & KRISTEN J	27	49	13	12
MEADOR WILLIAM & LUCIE	13	51	12	12, 13
MEADOR WILLIAM & LUCIE	15	51	11	7, 8, 17, 18
MEADOR WILLIAM & LUCIE*	15	51	11	8
MEADORS ROBERT & DEBRA*	23	50	11	6
MEADORS ROBERT JR & DARLENE*	45	47	12	31
MEADOWBROOK WEST HOME-OWNERS ASSOC*	35	48	13	20
MEADOWLAKE GROUP 1 LLC*	27	49	13	24
MEADOWLAKE GROUP I LLC*	29	49	12	11
MEADOWS AT THREE CREEKS HOME ASSOC*	45	47	12	19
MEADOWS JOHN & NANCY	53	46	11	6
MEADOWS REBA M*	29	49	12	11
MEADOWS STEPHEN E & ROBERTA M*	29	49	12	19, 20
MEARIDY SHAKAMERON T*	37	48	12	11
MEARS KATHERINE L	29	49	12	23
MECHLIN CLAY W & MICHELE L	43	47	13	23
MECHLIN DAVID C & VIRGINIA A	43	47	13	14
MECHLIN SETH J	19	50	13	28
MECHLIN W ROSS & ELIZABETH A	37	48	12	1
MEDITERRANEAN REI LLC*	29	49	12	11, 19
MEEK LUMBER YARD INC*	45	47	12	10
MEEK VICTOR D & YAOMAN Y*	37	48	12	3
MEENTEMEYER BRUCE O & RUTH A	51	46	12	18
MEES WILLIAM C & JANIS N, FT*	35	48	13	27
MEFRAKIS REFAAT & LISA	37	48	12	25
MEG SPELLMAN LLC*	35	48	13	17
MEGAHAN DAVID & CANDACE W*	37	48	12	10
MEHRDAD MIKE*	29	49	12	10
MEIER MARY E*	35	48	13	29
MEINERS PAUL & CAROLYN*	29	49	12	26, 36
MEINERSHAGEN FRANCES T*	37	48	12	22
MEININGER GERALD A	45	47	12	32
MEISENHEIMER BARBARA A*	45	47	12	15
MEISENHEIMER PAM*	29	49	12	9
MEISSEN LEROY & BECKY HEINRICH	11	51	13	24
MEK & RCS, RT	33	48	14	26, 27
MEL LEE LLC*	37	48	12	12
MELCHER PAUL	33	48	14	20
MELEGRITO KELLY A	23	50	11	35
MELLERUP DALE CARLYLE*	11	51	13	2
MELLERUP DELVIN C	11	51	13	7
MELLERUP DELVIN C & RANDY D	11	51	13	7
MELLERUP RANDY D	11	51	13	7
MELLIES LORA S*	27	49	13	23
MELLINGER GERRAND L & SUSAN K	27	49	13	15
MELLIS STEVEN R*	37	48	12	21
MELLITT RICHARD J & JENNIFER F*	43	47	13	3
MELLOH LAWRENCE R & ANN J	11	51	13	2
MELLOTT MICHELE Y*	49	46	13	26
MELLOWAY BRANDY*	21	50	12	23
MELLOWAY CHARLES V	21	50	12	36
MELLOWAY CHARLES V	23	50	11	19, 20
MELLOWAY CHUCK	23	50	11	20
MELLOWAY CHUCK*	23	50	11	19
MELLOWAY CODY*	23	50	11	6
MELLOWAY GLENDA*	21	50	12	1
MELLOWAY GREGORY & HAYLEE*	23	50	11	18
MELLOWAY JACQUELINE MARIE	31	49	11	30
MELLOWAY MICHAEL LEE*	23	50	11	6
MELLOWAY SUSAN*	23	50	11	18
MELOY JENNIFER LEIGH*	27	49	13	19
MELSON CECIL & LOIS FAMILY, RT	27	49	13	1
MELSON DARREL W & MELLONY M*	43	47	13	24
MELTON AMANDA C*	35	48	13	29
MELTON JOHN & MONICA*	23	50	11	5
MELTON JOHN P & MONICA L	29	49	12	2
MELTON PATRICIA M*	33	48	14	13
MELTON REBECCA L*	27	49	13	24
MELTON SHERRY R*	37	48	12	11
MELVILLE WILLIAM CLAYTON II*	37	48	12	11
MELVIN ANGELA*	37	48	12	2
MELVIN BILLY J & ROXANNA	29	49	12	27
MELVIN G HALL MO THE DEMOLAY FDN INC	27	49	13	26
MELVIN JAMES L & BETTY L	27	49	13	28
MELVIN JUSTIN*	33	48	14	1, 12
MEMIC NERMIN*	27	49	13	11
MENDENHALL DIANE E, TRST	43	47	13	11
MENDENHALL THOMAS C, TRST	51	46	12	31
MENDEZ AZELE B*	17	50	14	36
MENDEZ EZEQUIEL A & LATISHA*	43	47	13	10
MENDEZ LEELOY*	27	49	13	22
MENEFEE TODD A & AMY E*	37	48	12	2
MENGEL DOREEN C	19	50	13	29
MENIFIELD CHARLES EARL*	29	49	12	18
MENIUS DAVID C & SUE	11	51	13	18
MENKEN HENRY A, TRST	11	51	13	3
MENNEMEYER RALPH P & MARY B, RT	33	48	14	17, 18
MENSCH WALTER & OTTILIE*	33	48	14	35
MENSER MICHAEL JR & SUZANNE*	43	47	13	11
MERCER ROBBIE LEE	29	49	12	7
MEREDITH LUKE*	29	49	12	18
MERICLE ANN M & THOMAS C*	51	46	12	27
MERICLE THOMAS C & ANN M*	47	47	11	29
MERIDETH GEORGE & MARJORIE, RT	35	48	13	6
MERIDETH GEORGE & MARJORIE, RT	39	48	11	16
MERIDETH GEORGE & MARJORIE, RT*	35	48	13	6
MERIDETH JEAN & CHARLES LAND CO LLC	37	48	12	2
MERIDETH RUSSELL M & WANDA M	19	50	13	30
MERIDIAN LAND GROUP LP	15	51	11	17, 18, 22
MERKEL ERIC A & KIMBERLY A*	25	49	14	31
MERRICK KYLE R & JAMIE M*	29	49	12	3
MERRIFIELD J DAVID*	37	48	12	11
MERRILL CATHERINE ELIZABETH*	21	50	12	11
MERRILL KATHY L*	27	49	13	14
MERRILL MEGAN*	27	49	13	24
MERRIMAN ERIC & MICHELLE L*	43	47	13	10
MERRITT AARON & CAROLINA NEVES*	29	49	12	20
MERRITT BONNIE GAIL*	19	50	13	36
MERRITT DONALD G & RONALD D	17	50	14	12, 13
MERRITT ERIC*	33	48	14	2
MERRITT JANET & DORIS STRICKLAND*	29	49	12	17
MERRITT STEPHEN &, TRSTDY*	33	48	14	1
MERRIWEATHER-SCHULTZ, FT*	37	48	12	28
MERTENS CONST CO INC	11	51	13	27, 34
MERTENS JOSHUA R & LAURA M*	35	48	13	20
MERTENS LLC	11	51	13	26, 27
MERTENSMEYER ROGER W & CARRIE ADELAIDE, TRST*	55	45	12	10, 15
MERTENSMEYER, JLT	55	45	12	11
MERTZ DANIEL & PAMELA	37	48	12	24
MERTZ DANIEL & PAMELA	47	47	11	7, 18
MERTZLUFFT FAMILY, RT	45	47	12	13
MESENBRINK COREY J	21	50	12	17
MESENBRINK COREY J*	21	50	12	17
MESFIN FASSIL B & NATALIE M DOWELL-MESFIN	31	49	11	7
MESHACH EDWARD A & BARBARA D*	27	49	13	25
MESMER HERBERT C JR & LISA M	29	49	12	10

Boone County Owner Index

NAME	PG	T	R	SEC
MESSENGER TORI & EVAN & FRANK*	37	48	12	16
MESTON ERIC CHARLES*	29	49	12	9
METCALF DANIEL C*	37	48	12	12
METCALF LAURENCE G, TRST	29	49	12	12
METCALF LAURENCE GLENN	29	49	12	1, 12
METCALF NOLA MERLINE, TRST	29	49	12	1, 12
METCALF ROGER L & PAMELA A*	33	48	14	12
METSCHER WILL*	37	48	12	21
METTER KATHLEEN	27	49	13	15
METZ JOHN DAVID & GAIL LYNN*	43	47	13	14
METZEN STEVEN M, RT*	29	49	12	10
MEUIR RANDY & ALMA B*	17	50	14	23
MEUNIER ROBERT J JR	11	51	13	35
MEYER ALAN B*	27	49	13	24
MEYER ANTHONY E & RUTH E	23	50	11	30
MEYER CAITLIN E*	35	48	13	20
MEYER CONSTANCE J	33	48	14	3
MEYER DANNY D & SHEILA G*	27	49	13	22
MEYER DENNIS H	35	48	13	7
MEYER ERIK*	43	47	13	10
MEYER GARY B & CYNTHIA L	29	49	12	15, 16
MEYER GARY B & CYNTHIA L*	27	49	13	24
MEYER GARY B*	37	48	12	11
MEYER JAMES C & LISA E A, FT*	37	48	12	11
MEYER JENNIFER*	37	48	12	12
MEYER JOHN L*	27	49	13	11
MEYER JOHN S & ANN L HUBER	53	46	11	5
MEYER JOHN S & ANN L HUBER*	53	46	11	6, 8
MEYER JONATHAN R & MICHAEL A NICHOLS	27	49	13	2
MEYER JUSTIN & LACEY PRATER	51	46	12	24
MEYER KEVIN C & AMY J*	37	48	12	16
MEYER KEVIN R & LORI J & KYLE R	33	48	14	22
MEYER KEVIN R & LORI J*	33	48	14	22
MEYER LARRY D & JOCELYN G*	51	46	12	4
MEYER MARTY & ASHLEY*	19	50	13	1
MEYER NATHAN J & BAILEY D	47	47	11	22
MEYER NEAL R & CYNTHIA A SQUIRE	31	49	11	4, 9
MEYER PAUL E & DENISE I*	33	48	14	1
MEYER ROBERT WAYNE & DONNA L	51	46	12	28
MEYER THOMAS E	37	48	12	14
MEYER THOMAS L & CAROL E*	17	50	14	24
MEYER THOMAS L, REGENIA S. WILHITE (FROSHEISER)*	17	50	14	24
MEYER THOMAS W & LISA A	47	47	11	9
MEYER TRACEY W & LORI A	19	50	13	35
MEYER VALERIE J & RICHARD*	27	49	13	14
MEYER WALT A & MARY L	19	50	13	34
MEYER WALTER A JR & MARY L	19	50	13	34
MEYER, TRST	27	49	13	19
MEYERPETER GARY L & JANE M RAGLAND*	37	48	12	28
MEYERS GARVEY LEE JR*	27	49	13	8
MEYERS JAMES W & GAIL A*	33	48	14	16
MEYERS PAUL W & RACHELLE J	43	47	13	25
MEYERS TIM*	43	47	13	8
MEYERS WILLIAM J & LAUREN J*	37	48	12	11
MFA INCORPORATED	15	51	11	8
MFI-COLUMBIA LLC	37	48	12	12
MFL GOLF LLC	35	48	13	7, 8
MGE LLC	49	46	13	10, 11, 15
MICHAEL DARBY ENTERPRISES LLC*	37	48	12	21
MICHALSON GREGORY P & REGENA B	37	48	12	24
MICHALSON GREGORY P & REGENA B	39	48	11	19
MICKELSON DIANNE D*	37	48	12	21
MICKELSON JEROD & JESSICAROSE*	43	47	13	1
MICKELSON ROGER W & CAROL A, TRS*	43	47	13	3, 10
MIDDENDORF GARLAND A & SYDNEY D	33	48	14	4
MIDDENDORF GARLAND A & SYDNEY D*	33	48	14	3, 4
MIDDENDORF MATT*	55	45	12	16
MIDDENDORF SHAWN D & RACHEL A HERSHBERGER-*	29	49	12	18
MIDDLETON JOHN R & LISA G BRITT	31	49	11	33
MIDDLETON KYLE JOSEPH*	35	48	13	33
MIDGLEY JAN A	53	46	11	3, 4, 9
MID-JEFF PPTYS INC*	45	47	12	14
MIDKIFF CHARLES*	29	49	12	26
MIDMO LAWNS UNLIMITED LLC*	37	48	12	10
MIDWAY CROSSINGS HOMEOWNERS ASSOC*	33	48	14	1
MIDWAY HEIGHTS BAPTIST CHURCH INC OF COLUMBIA*	33	48	14	1
MIDWAY LOCUST GROVE CHURCH*	33	48	14	1
MIDWAY LOCUST GROVE UNITED METHODIST CHURCH	33	48	14	1
MIDWAY LOCUST GROVE UNITED METHODIST CHURCH CEMETERY*	33	48	14	1
MIDWAY LOCUST GROVE UNITED METHODIST CHURCH*	33	48	14	1
MIDWAY LOCUST GROVE UNITED*	33	48	14	1
MIDWAY OF COLUMBIA INC*	35	48	13	6
MIDWAY STORAGE CENTER LLC*	33	48	14	1
MIDWEST COLUMBIA PPTYS LLC*	37	48	12	11
MIDWEST COLUMBIA PROPERITES LLC*	37	48	12	11
MIDWEST LIVING PPTYS LLC*	37	48	12	3
MIDWEST MGMT & RENTAL LLC*	35	48	13	29
MIEDERHOFF HAROLD & ELIZABETH*	45	47	12	4
MIEIR GLEN & SHEREE*	49	46	13	1
MIEIR GLEN & SHEREE*	51	46	12	6
MIKEL CLIFFORD & MARY ANN & DOYLE &, TRSTDY TABER*	29	49	12	11
MIKESELL RICHARD & JUDITH	27	49	13	12
MILBURN PENNY & DAVID*	37	48	12	3
MILES ALENCIA K & JAMIE M MILES*	29	49	12	9
MILES BRUCE W & LISA J	55	45	12	24
MILES CHARLES D & JUDITH H, RT	27	49	13	16, 17
MILES EDWARD L & BARBARA J	27	49	13	12
MILES HEATHER J*	51	46	12	16
MILES JAMES E & MARVA D*	37	48	12	10
MILES RANDALL J & PATRICIA W	35	48	13	19
MILES, FT*	35	48	13	33
MILESCU LORIN S & MIRELA	51	46	12	16
MILESCU LORIN S & MIRELA*	51	46	12	16
MILEWSKI MARIE	13	51	12	7
MILITZER KARL R & MICHELLE REDDING, TRST	21	50	12	34
MILKWEED MEADOW LLC	55	45	12	11
MILL CREEK MANOR INC*	35	48	13	17, 20
MILLAR ERIC R & MARY J	45	47	12	29
MILLAR ERIC RAY JR*	45	47	12	29
MILLEN JAMES T & SALLIE D	23	50	11	5
MILLER AARON*	27	49	13	25
MILLER ANTHONY J*	43	47	13	24
MILLER BENJAMIN A & MICHELLE L*	37	48	12	2
MILLER BILLY E JR	21	50	12	25
MILLER BILLY G*	43	47	13	11
MILLER BILLY JAMES*	27	49	13	24
MILLER BILLY JR*	29	49	12	19
MILLER BURT HENRY & BARBARA	39	48	11	30
MILLER CARLTON & KELLY J*	37	48	12	3
MILLER CLINT J & JOYCE A	33	48	14	24
MILLER CORREY B & COURTNEY S	31	49	11	10
MILLER COVERLY J*	27	49	13	25
MILLER DANIEAL H*	37	48	12	2
MILLER DANIEL & SARA	33	48	14	22, 27
MILLER DANIEL K	17	50	14	28
MILLER DANNY R & D FAY	17	50	14	13
MILLER DARYL & JENNIFER	39	48	11	8
MILLER DARYL L & JENNIFER N	31	49	11	8
MILLER DAVID M & ARIC C JARVIS*	33	48	14	1
MILLER DONALD T & GLENDA PARKER*	35	48	13	20
MILLER DONNA (BILLINGSLEY)*	33	48	14	2
MILLER E LYNN & JACQUELINE T*	43	47	13	1
MILLER ELI L	11	51	13	36
MILLER ELIZABETH & JAMES E DIMITRIOUS*	37	48	12	16
MILLER ERECTORS INC*	13	51	12	5
MILLER FAMILY, RT*	37	48	12	2
MILLER FRANCIS F & BARBARA K*	49	46	13	13
MILLER GARY F & DARLA L	15	51	11	31
MILLER GERALD L JR & ROBIN R*	35	48	13	20
MILLER GREGORY W & SHERYL L*	35	48	13	28
MILLER JAMES & ERIKA GRIESEMER	33	48	14	10
MILLER JASON	33	48	14	27
MILLER JEFF & CALLIE K*	45	47	12	31
MILLER JESSICA M*	29	49	12	18
MILLER JOE J*	11	51	13	13
MILLER JOHN G HERITAGE, TRST*	43	47	13	9
MILLER JOHN P & ANGELA S	31	49	11	17
MILLER JOY L, RT	45	47	12	30, 31
MILLER JUDY K*	27	49	13	26
MILLER KALEIGH*	29	49	12	11
MILLER KEITH & KATHY*	43	47	13	3, 4, 9
MILLER KEVIN & ANGELA	55	45	12	15
MILLER LEVI J & MARY N	11	51	13	1
MILLER LISA DAWN*	11	51	13	36
MILLER LISA*	37	48	12	3
MILLER LOREN & ANGELA	23	50	11	6
MILLER LYNN D JR & WENDY A	29	49	12	9
MILLER MADELINE R*	37	48	12	3
MILLER MAHLON R & LYDIA M*	11	51	13	32
MILLER MARK A & ELIZABETH J*	37	48	12	11
MILLER MAX & ANNE LANE MILLLER*	19	50	13	34
MILLER MICHAEL & PATRICIA, TRST	49	46	13	14
MILLER MICHAEL D*	39	48	11	6
MILLER MOSES E	31	49	11	3
MILLER NANCY ANN*	37	48	12	2
MILLER NATHAN A & JODY R*	29	49	12	18
MILLER NATHAN B & JULIE E	39	48	11	30
MILLER PATTY ANN, RT*	29	49	12	2
MILLER PAUL & LINDA, FT*	55	45	12	3
MILLER PETER J*	37	48	12	3
MILLER PHILIP DOUGLAS	43	47	13	35
MILLER PPTYS LLC*	29	49	12	35
MILLER RICHARD & GAYLA*	35	48	13	28
MILLER RICHARD S & SANDRA W	51	46	12	30
MILLER RICHARD S HERITAGE, TRST	51	46	12	30
MILLER ROBERT A & CHERYL A	49	46	13	25
MILLER ROBERT LEO IV	19	50	13	23
MILLER ROBERT LEO IV*	29	49	12	20
MILLER ROBERT V & KAREN J	27	49	13	3, 27
MILLER ROBERT V & KAREN J*	27	49	13	3
MILLER ROBERT V LLC	27	49	13	2, 3, 10
MILLER ROBERT V LLC*	27	49	13	2, 10
MILLER RONALD D & CAROLYN M*	35	48	13	18
MILLER RONALD R & DIANA E	23	50	11	35
MILLER RUSSELL & ANDREA*	45	47	12	22
MILLER RUSSELL E & THERESA	21	50	12	32
MILLER SAMUEL C & KATHRYN C	11	51	13	29
MILLER SHARON F*	37	48	12	2
MILLER STEVEN W*	29	49	12	16
MILLER STUART*	43	47	13	13
MILLER TREVER & JESSICA JONES*	27	49	13	11
MILLER TROY D & SHIRLEY J*	37	48	12	16
MILLER VERNON U*	19	50	13	34
MILLER WILEY & ROSETTA	49	46	13	36
MILLER WILLARD O & DEBORAH*	17	50	14	24
MILLER WILLIAM & KAYE, TRST	33	48	14	27
MILLER, FT	43	47	13	24, 25
MILLER, FT	45	47	12	19
MILLER'S INC*	45	47	12	3
MILLIKAN FAMILY, RT*	43	47	13	14
MILLION HARVEY F & MARY LOUISE*	15	51	11	32
MILLS DENNIS R & BECKY S	15	51	11	28
MILLS DENNIS R & BECKY S*	15	51	11	29
MILLS GRACE J*	27	49	13	15
MILLS JAMIE E & LORILIE A*	15	51	11	28
MILLS MICHAEL & AMY	49	46	13	26
MILLS MICHAEL & AMY*	49	46	13	26
MILLS MORTON E & WANDA L*	31	49	11	3
MILLS RILLA DEAN & SUE V, RT	35	48	13	31, 32
MINCHEW RANDALL CLAY*	37	48	12	21
MINCHEW SAMANTHA*	35	48	13	29
MINGE MITCHELL L & INGRID A*	51	46	12	13
MINGS DANIEL & ANGELA	31	49	11	19
MINGS DANIEL LEE	37	48	12	1
MINGS DANIEL LEE & ANGELA C	37	48	12	1
MINGS DANIEL LEE & ANGELA C	39	48	11	5
MINGS MISTY R & AMANDA E*	25	49	14	35
MINIEX COLUMBIA LLC*	39	48	11	7
MINNER SHIRLEY ANN ESTATE*	19	50	13	26
MINNICK KAREN G, RT	37	48	12	23
MINNIX ERIC & LEEANN*	35	48	13	29
MINTEN RYAN & NISHELL SMITH*	29	49	12	26
MINTURN ERIC*	35	48	13	20
MIRACLE MICHAEL & TAMARA	33	48	14	10
MIRACLE MICHAEL & TAMARA & VALERIE WILSON*	33	48	14	10
MIRANDA MARIA ESTHER*	29	49	12	20
MIRTSCHING KURT & KAREN STIX	45	47	12	8
MIRTSCHING KURT & KAREN STIX*	45	47	12	17
MISEREZ VICTORIA L*	35	48	13	20
MISEREZ VICTORIA L*	37	48	12	12
MISIEWICZ MARIANNE*	37	48	12	3
MISNER AARON & SHANNON*	43	47	13	10
MISSION 4, FT	51	46	12	8
MISSOURI HOUSING SOLUTIONS LLC*	27	49	13	24
MISSOURI LINDA A, TRST	45	47	12	24
MISSOURI RESTORATION & CONST LLC*	37	48	12	12
MITCHELL ANGUS LEVI III	13	51	12	27, 34
MITCHELL CHARLES B & NORMA L*	37	48	12	10
MITCHELL ELDRED T*	33	48	14	1
MITCHELL ERIC*	33	48	14	2
MITCHELL GARRY L & MARCELLA S*	29	49	12	20
MITCHELL GARY G & CHERYL A*	43	47	13	5
MITCHELL JACOB & KELLY*	25	49	14	27
MITCHELL JEREMIAH J & JULIE R*	35	48	13	30
MITCHELL JERRY D	11	51	13	12, 13
MITCHELL JOHN & LORRAINE*	33	48	14	1
MITCHELL KERBY L II & MARY F*	37	48	12	21
MITCHELL KERBY LYNN & EVELYN F*	29	49	12	20
MITCHELL KERBY LYNN & EVELYN F*	37	48	12	30, 31
MITCHELL MARION S & VELVIE A	37	48	12	33
MITCHELL MARION S & VEVLIE A*	37	48	12	33
MITCHELL MAURICE L & JAMIE S*	29	49	12	4
MITCHELL MELODY K, RT	29	49	12	4
MITCHELL MELODY K, RT*	29	49	12	10
MITCHELL RACHEL M*	43	47	13	3
MITCHELL RANDY JOE & LISA A*	27	49	13	24
MITCHELL THOMAS LEE	29	49	12	4
MITCHELL WILLIAM J & CATHERINE Y LINDER	43	47	13	24
MITCHEM ALICIA R*	27	49	13	24
MITCHEM BOBBY & CHRISTINE, FT	27	49	13	1
MITCHEM BOBBY & CHRISTINE, FT*	27	49	13	2
MITTEN BECKY*	43	47	13	10
MITZEL DONALD C & MAVIS E	33	48	14	21, 28
MITZEL DONALD C & MAVIS E*	33	48	14	21, 28
MIX RONALD & CINDY D*	33	48	14	1
MIXON GARRETT & MACIE PETERMAN*	33	48	14	1
MIZE CHARLES E & MARY ANN	39	48	11	9
MIZE KIMBERLY LAKIN	27	49	13	30
MIZE ROBERT B & & CINDY A, RT*	35	48	13	27
MIZZOU FANATICS LLC*	43	47	13	10
MIZZOU PPTYS LLP*	35	48	13	20
MJF, RT	33	48	14	7, 8, 9
MJF, RT*	33	48	14	7, 8, 18
MKTK PPTYS LLC*	27	49	13	14
MLAW, TRST	45	47	12	19
MMF REAL ESTATE CO INC	35	48	13	34
MMF REAL ESTATE CO INC*	35	48	13	33
MO CONFERENCE ASSN OF SEVENTH DAY ADVENTISTS	13	51	12	1
MO CONSERVATION COMMISSION	13	51	12	24
MO CONSERVATION COMMISSION	19	50	13	4
MO CONSERVATION COMMISSION	21	50	12	29, 30, 31, 32, 33
MO CONSERVATION COMMISSION	29	49	12	3, 4, 5, 6
MO CONSERVATION COMMISSION	33	48	14	17, 20
MO CONSERVATION COMMISSION	41	47	14	11, 12, 13, 14, 24
MO CONSERVATION COMMISSION	43	47	13	6, 7, 17, 18, 19, 20, 28, 29, 30, 33
MO CONSERVATION COMMISSION	45	47	12	15, 16, 19, 20, 21, 27, 28, 29, 34
MO CONSERVATION COMMISSION	49	46	13	36
MO CONSERVATION COMMISSION	51	46	12	31
MO CONSERVATION COMMISSION	55	45	12	6, 7, 26
MO CONSERVATION COMMISSION	55	45	13	1
MO CONSERVATION COMMISSION	9	51	14	1
MO CONSERVATION COMMISSION*	21	50	12	30
MO CONSERVATION COMMISSION*	33	48	14	16
MO CONSERVATION COMMISSION*	45	47	12	34, 35
MO CONSERVATION COMMISSION*	55	45	13	1, 12
MO DEPT OF NATURAL RESOURCES	19	50	13	25
MO DEPT OF NATURAL RESOURCES	33	48	14	7, 17, 18, 20, 21, 27, 28, 34, 35
MO DEPT OF NATURAL RESOURCES	33	48	15	12
MO DEPT OF NATURAL RESOURCES	41	47	14	1, 2
MO DEPT OF NATURAL RESOURCES	43	47	13	7, 18, 20, 28, 34
MO DEPT OF NATURAL RESOURCES	45	47	12	6, 7, 8, 17, 18
MO DEPT OF NATURAL RESOURCES	49	46	13	3, 10, 15, 22, 26, 27, 35, 36
MO DEPT OF NATURAL RESOURCES	55	45	12	6, 7, 8, 16, 17, 21, 22, 23, 25, 26
MO DEPT OF NATURAL RESOURCES	55	45	13	1
MO DEPT OF NATURAL RESOURCES*	19	50	13	36
MO DEPT OF NATURAL RESOURCES*	33	48	14	27, 34, 35
MO DEPT OF NATURAL RESOURCES*	41	47	14	2, 12
MO DEPT OF NATURAL RESOURCES*	43	47	13	6, 17, 33
MO HWY & TRANSPORTATION COMM	11	51	13	36
MO HWY & TRANSPORTATION COMM*	11	51	13	12
MO HWY & TRANSPORTATION COMM*	19	50	13	36
MO HWY & TRANSPORTATION COMM*	51	46	12	34
MO HWY & TRANSPORTATION COMM*	55	45	12	14
MO PACIFIC RAILROAD CO*	33	48	15	12
MO PORK PRODUCERS ASSOC*	35	48	13	6, 7
MO SOYBEAN ASSOC	39	48	11	30, 31
MO SOYBEAN ASSOC	47	47	11	6
MO STATE PARK BOARD	19	50	13	24, 25, 36
MO STATE PARK BOARD	21	50	12	19, 30, 31
MO STATE PARK BOARD	43	47	13	1, 12
MO STATE PARK BOARD	45	47	12	5, 6, 8
MOB OP CO LLC	29	49	12	19

Boone County Owner Index

NAME	PG	T	R	SEC
MOCKBEE JOHN D	15	51	11	10
MOE JEFFREY P & MARY A*	33	48	14	2
MOE MICHAEL D & CHERYL J*	35	48	13	20
MOE MICHELLE & STEVEN A*	37	48	12	23
MOEGLING BRIAN D & ANDREA M*	35	48	13	4
MOEGLING GARY G & ELLEN W*	37	48	12	10
MOELLER BRICE E & MARY S, RT*	37	48	12	21
MOELLER STEPHEN W*	29	49	12	14
MOENTMANN DAVID C*	25	49	14	24
MOERTL INGRID*	27	49	13	7
MOEUN MOLYCA*	37	48	12	3
MOEUN YOEUN*	27	49	13	24
MOHATT FAMILY PTP LP	49	46	13	26, 35
MOHR KENNETH & REBECCA*	27	49	13	2
MOINE NADINE	39	48	11	30
MOIT JASON S & JODI L*	29	49	12	14
MOIT KENNETH S & BETTY M*	29	49	12	14
MOJDEHI PARVIN & HOSSEIM*	35	48	13	29
MOLONEY TIMOTHY H & KIRSTEN N	25	49	14	32
MONAGHAN DJ G*	45	47	12	6
MONEY MGMT INC	47	47	11	9, 16
MONGLER CARL F JR FAMILY, RT	19	50	13	2, 3
MONGLER CLIFFORD L & GLENNA L*	27	49	13	31, 32
MONNIG TRENTON N & NATALIE A	25	49	14	32
MONROE BRANDON L & MELISSA J KRUEGER*	27	49	13	25
MONROE DAVID P & RENEE V BROCHU & MARCUS A & PAMELA*	27	49	13	26
MONROE JEROMY N & AMBER A*	29	49	12	35
MONROE JOYCE M*	37	48	12	11
MONROE RICKEY & MARIETTA*	37	48	12	21
MONROE THOMAS DEAN	13	51	12	29
MONROE ZACHARY DARREN*	51	46	12	32
MONSON MICHAEL J & SANDRA J	37	48	12	13
MONTAGUE CINDY K & TERRY W*	23	50	11	5
MONTAGUE JAMES D & RUTH A	29	49	12	7
MONTAGUE JAMES D & RUTH A*	29	49	12	6
MONTAGUE JOE W & JUDY A	19	50	13	16
MONTAGUE LORI A*	19	50	13	34
MONTAGUE LOU ANN*	35	48	13	5
MONTGOMERY ANDREA LEIGH*	29	49	12	9
MONTGOMERY CHRISTINA & JESSIE	15	51	11	21
MONTGOMERY CLIFFORD & PAM	47	47	11	9, 16
MONTGOMERY EMMA ELIZABETH*	37	48	12	12
MONTGOMERY GEORGE W & LYNN A	43	47	13	1
MONTGOMERY HENRY L JR & NANCY L	19	50	13	28
MONTGOMERY JAMES C JR*	19	50	13	36
MONTGOMERY JAMES C, RT	27	49	13	14
MONTGOMERY JAMES CLIFTON JR	27	49	13	14
MONTGOMERY JOHN H & KATHRYN J	37	48	12	25
MONTGOMERY JOHN H & KATHRYN J*	37	48	12	3
MONTGOMERY LISA RICHELLE*	43	47	13	11
MONTGOMERY RICHARD L & BETTY L*	43	47	13	14
MONTGOMERY SCOTT & EMILY & MARIAN DIETH MONTGOMERY	51	46	12	20
MONTGOMERY SCOTT B & EMILY M*	27	49	13	25
MONTGOMERY WILLIAM F & SANDRA K	29	49	12	9
MONTGOMERY WILLIAM F II & ROBIN K	53	46	11	6
MONTGOMERY-SMITH STEPHEN J*	35	48	13	29
MONTIE CHRISTOPHER JOSEPH	21	50	12	3
MONTIE MATHEW & HEATHER COVINGTON*	43	47	13	2
MONTPLAISIR & CO*	45	47	12	6
MONTPLAISIR WILLIAM-LUCILLE, TRST*	35	48	13	20
MONZON MARIA*	37	48	12	11
MOONEY DOUGLAS R & JO LYNN*	43	47	13	24
MOORE ALLAN J & KIM D	39	48	11	18
MOORE ANDREW & KRISTA*	29	49	12	26
MOORE ANGUS FARMS INC*	15	51	11	27
MOORE BRIAN P*	45	47	12	18
MOORE BRUCE A & SANDRA L	11	51	13	6, 7
MOORE BUNTON PPTYS LLC	21	50	12	27
MOORE CECIL P & GERALDINE A	23	50	11	18, 19
MOORE CHARLES A & HEAVEN*	11	51	13	32
MOORE CHARLES E & BETTY S*	43	47	13	9
MOORE CHARLES ROBERT, TRST	33	48	14	2
MOORE DARRALL & ALLYSON	33	48	14	10
MOORE DAVID & MELISSA*	39	48	11	5
MOORE DONALD KEITH*	33	48	14	2
MOORE FRANK A & KATIE L*	37	48	12	2
MOORE HAROLD L & REBECCA S*	29	49	12	20
MOORE JAMES R, TR	37	48	12	27
MOORE JERRY	31	49	11	3
MOORE JOHN D*	33	48	14	23
MOORE JOSHUA & DEANNA	51	46	12	16
MOORE LINDA FAY*	27	49	13	25
MOORE MICHAEL E & ELAINE M, FT	31	49	11	19
MOORE MIRANDA NICOLE*	29	49	12	10
MOORE RHONDA GAIL*	33	48	14	13
MOORE RICHARD & MARTHA, TRST	15	51	11	26
MOORE RICKY L*	27	49	13	25
MOORE ROBERT KLINE, RT*	37	48	12	21
MOORE RODNEY A & PHYLLIS A*	29	49	12	11
MOORE ROGER & EILEEN	29	49	12	6
MOORE SEAN & ERICA	11	51	13	4
MOORE SEAN & ERICA	21	50	12	20
MOORE STACEY J & JASON*	27	49	13	11
MOORE STEPHANIE R*	19	50	13	17
MOORMAN TODD K*	35	48	13	29
MOOSMANN PAUL G*	43	47	13	13
MOOSMANN THOMAS R & ANGELIA S*	43	47	13	14
MOOTS DWIGHT D*	27	49	13	24
MORALES MANUEL A JR & REBECCA L WELLS*	13	51	12	33
MORAN JOHN M & ELIZABETH W*	35	48	13	20
MORAN KARA*	35	48	13	20
MORAN ROBERT N & FRANCES E	29	49	12	35
MORASCH MATTHEW & LYNETTE	45	47	12	33
MOREAU DARYLE D & NEDRA C, FT*	33	48	14	1
MOREAU KENNETH E & BILLIE SUE	51	46	12	34
MOREAU LARRY K & PAULETTE L	51	46	12	34
MOREAU LARRY K*	51	46	12	34
MOREAU LEIGH M & PATRICIA A*	33	48	14	1
MOREDOCK WILLIAM S & TABITHA A*	23	50	11	29
MOREFIELD ERIC A & SARAH L*	51	46	12	9
MOREFIELD PAUL DEVERT & BARBARA RUTH, TRST	51	46	12	9
MOREFIELD PAUL DEVERT & BARBARA RUTH, TRST*	51	46	12	9
MORELAND TAYLOR R & ALLY S*	15	51	11	9
MORELLA BRIDGETT K*	43	47	13	10
MORGAN CASEY R & KYLA J, FT*	19	50	13	15
MORGAN CATHERINE L*	37	48	12	12
MORGAN DENNIS G & SHEILA J	25	49	14	29
MORGAN JOHN M & BARBARA, RT	11	51	13	22
MORGAN LARRY D & CONNIE S*	19	50	13	11
MORGAN PATRICK T & CHRISTINE L TOLLE*	43	47	13	10
MORGAN RITA K & ALICE K MORGAN*	43	47	13	2
MORGAN SCOTT & CINDY*	29	49	12	23
MORGAN SHERRY G*	33	48	14	2
MORGAN SWANK LLC	29	49	12	35
MORGAN TREVOR B & MARIA C*	37	48	12	21
MORIARITY SCOTT*	45	47	12	15
MORIARITY STEFAN & ALEXANDRA*	35	48	13	20
MORIN GERARD B & REGINA M*	37	48	12	28
MORISSETTE JOHN & LEEANNE, RT	25	49	14	2
MORITZ PHILLIP E & LINDA L*	49	46	13	1
MORITZ PHILLIP E & LINDA L*	51	46	12	6
MORITZ RICHARD F & DAWN A	51	46	12	30
MORITZ WESLEY N	45	47	12	28
MORRILL ALEXANDRA & SAMUEL PURKIS*	25	49	14	1
MORRIS ADAM J & LAURA E*	37	48	12	27
MORRIS ANN	17	50	14	25, 26
MORRIS BENJAMIN R & CHRISTINA A	27	49	13	18
MORRIS BRIAN S & CRYSTAL R*	29	49	12	14
MORRIS BUDD & DENISE GOODMAN*	37	48	12	21
MORRIS COBY D & LINDSAY I	49	46	13	3
MORRIS EDWIN F & NANCY D, FT	11	51	13	2
MORRIS FRANKIE LEE & WILDA DEAN*	29	49	12	11
MORRIS GERALD C*	29	49	12	14
MORRIS GERALD CHARLES*	29	49	12	14
MORRIS HOPE L & LARRY D & EDITH JESPERSON*	29	49	12	11
MORRIS J STEVEN & SHARON W*	43	47	13	5
MORRIS JAMES W & LARA M	49	46	13	10
MORRIS JARED B & CANDY S	13	51	12	23
MORRIS JOHN & BARBARA	29	49	12	5
MORRIS JOHNNY C & TERESA S	31	49	11	16
MORRIS JOSEPH A & CINDY L*	13	51	12	34
MORRIS KEITH A*	29	49	12	11
MORRIS KENNETH E & MARY E	21	50	12	23
MORRIS LYNN S*	43	47	13	11
MORRIS MARK R & MELANIE A, RT	23	50	11	20
MORRIS MIKEL B & GAYLE W	45	47	12	15
MORRIS OPAL N	45	47	12	28, 33
MORRIS PPTYS CENTRALIA LLC	13	51	12	22
MORRIS PPTYS COLUMBIA LLC*	27	49	13	25
MORRIS PPTYS COLUMBIA LLC*	29	49	12	15, 16, 19
MORRIS RICHARD J & TAMMY S*	19	50	13	26
MORRIS ROBERT & KATHLEEN, RT	27	49	13	20
MORRIS ROBERT III & BETHANY*	37	48	12	10
MORRIS ROBERTA D	49	46	13	3, 10
MORRIS ROBERTA D & ROGER D	49	46	13	3
MORRIS ROBERTA D & SUSAN E FISCHER & DEBORAH EASLEY*	49	46	13	3
MORRIS ROSEMARY & PAUL*	25	49	14	24
MORRIS ROY B & DONNA SUE	27	49	13	30
MORRIS SHADRACH F III & SUSAN J*	33	48	15	1
MORRIS STEVEN W & JOAN B*	37	48	12	21
MORRIS TYLER R & KATELYN A*	43	47	13	11
MORRIS VICKY & JAMES*	27	49	13	25
MORRISON BRET A & BETH A*	45	47	12	6
MORRISON GARY E	21	50	12	35, 36
MORRISON GARY E	29	49	12	1, 2
MORRISON GARY E	31	49	11	6
MORRISON K C*	35	48	13	20
MORRISON KIMBERLY L*	37	48	12	11
MORRISSEY WILLIAM & LISA	25	49	14	22, 27
MORROW CHAD E & JOHANNA L*	37	48	12	2
MORROW DAVID & LESA*	51	46	12	4
MORROW DAVID W & LESA J	51	46	12	4
MORROW LESLIE W & EVA S*	27	49	13	25
MORSE JOYCE R	21	50	12	18
MORSE MARK E & AMANDA M	31	49	11	6, 7
MORSE RICHARD S & CATHY J*	43	47	13	23
MORSE STEVEN C & KATHY A	51	46	12	26
MORTENSON MICHAEL W & LISA J	47	47	11	8
MORTIMER EDWIN G & BARBARA J*	15	51	11	32
MORTON BRENDA S*	23	50	11	32
MORTON DAVID W, TRST	17	50	14	34
MORTON DAVID*	21	50	12	16
MORTON KATHY J	17	50	14	13
MORTON LORIE L	47	47	11	17, 18, 28, 29
MORTON ROBERT C & KAREN*	27	49	13	27
MORTON STEVEN D & PAMELA LEYHE-MORTON*	55	45	12	10
MOSBY DAVID ELLIOT & LEANNE J TIPPETT-MOSBY	51	46	12	29
MOSBY SHANE & ELIZABETH J*	27	49	13	2
MOSELEY JOHN REX	25	49	14	31
MOSELEY JOHN REX	33	48	14	6
MOSELY STACY L*	29	49	12	20
MOSER JESSICA ANN*	27	49	13	24
MOSER MARK E & PEGGY L	11	51	13	5, 8
MOSER RONALD P & JOANN E, TRST*	27	49	13	15
MOSS GARY L & KATHY S*	37	48	12	3
MOSS KATHERINE LYNN*	45	47	12	4
MOSS LARRY G & MARY L*	29	49	12	26
MOSS TIM & ROBERTA*	27	49	13	24
MOTA ARACELI & ALEX*	33	48	14	1
MOTLEY W.M.	25	49	14	29, 30, 31, 32
MOTT JASON & REBECCA, RT	33	48	14	9, 16
MOTT KEVIN & KRISTI*	33	48	14	1
MOTTAZ ELIZABETH MARIE	43	47	13	15, 16
MOTTAZ ELLEN MARIE, RT	21	50	12	10, 11
MOTTAZ KELLY & JASON HINSEN*	37	48	12	16
MOTTAZ W FREDERICK, RT	43	47	13	16
MOTTAZ WALDO F, TRST	19	50	13	1
MOTTER JAMES D	55	45	12	15
MOULDER JANE I, RT	9	51	14	24
MOULTON ROSALIND KIMBALL, RT	27	49	13	29
MOUM KEITH & CINDY L*	37	48	12	10
MOUNT JAXIE EARLENE*	35	48	13	20
MOUNT PLEASANT BAPTIST CHURCH OF BOONE CNTY	51	46	12	34
MOUNT PLEASANT CEMETERY OF BOONE CNTY	55	45	12	10
MOUNT PLEASANT CEMETERY OF BOONE CNTY*	55	45	12	10
MOUNTJOY RALPH E & CYNTHIA S*	29	49	12	26
MOUSADAKOS ILYAS & KASIANI*	43	47	13	11
MOWRY REBECCA ANNE, RT*	27	49	13	29
MOXLEY DAVID E & MELANIE JOHNSON-MOXLEY*	27	49	13	24
MOXLEY DONALD WESLEY & CALLIE L*	17	50	14	35
MOYER JENNIFER	53	46	11	7
MOYER, TRST	51	46	12	27
MOYER, TRST RICHARD & MARGARET, TR*	9	51	14	35
MOYER, TRST RICHARD & MARGARET, TR	9	51	14	35
MOYNIHAN FRANCIS T & MELINDA N*	43	47	13	14
MRC OF BOONE CNTY LLC*	33	48	14	7, 8
MRUZIK JOHN C & NANCY J ROSSON	37	48	12	13, 14
MT CARMEL CEMETERY*	11	51	13	34
MT CELESTRIAL BAPTIST CHURCH*	43	47	13	7, 8
MT HOPE CHURCH*	29	49	12	14
MT HOREB CEMETERY	13	51	12	8
MT NEST PPTYS LLC*	37	48	12	3
MT PLEASANT BAPTIST CHURCH OF HARTSBURG*	55	45	12	10
MT PLEASANT CEMETERY ASSOC OF BOONE CO	55	45	12	10
MT ZION CHURCH*	23	50	11	32
MUCK DUANE & DEBBIE*	55	45	12	14
MUCKERHEIDE DAVID & JANET WYRICK*	37	48	12	3
MUCKERMAN DALE & CYNTHIA*	29	49	12	5
MUDD ANGELA G*	15	51	11	28
MUEHRING LEE A & MICHELLE M*	45	47	12	4
MUELLER AUSTIN	17	50	14	13
MUELLER AUSTIN & JESSICA	17	50	14	1
MUELLER AUSTIN C & JESSICA S*	19	50	13	35
MUELLER BARBARA SUE, TRST	21	50	12	34
MUELLER BARBARA SUE, TRST	23	50	11	31
MUELLER BEATRICE, TR, LE	23	50	11	6
MUELLER BEATRICE, TRST	23	50	11	7
MUELLER CASANDRA J*	37	48	12	12
MUELLER DANIEL & LINDSEY*	37	48	12	16
MUELLER DANIEL J & MEGAN E*	15	51	11	31
MUELLER JEFFREY & RUTH E ACUFF*	35	48	13	20
MUELLER LOREN & SANDRA	17	50	14	13
MUELLER LOREN & SANDRA*	17	50	14	13
MUELLER MARK & CHRISTINE D*	29	49	12	35
MUELLER MARK W & NANCY T, TRSTS	39	48	11	8
MUELLER MARLA P, RT	33	48	14	23
MUELLER ROBERT L & SANDRA D*	11	51	13	31
MUELLER ROBERT L & SANDRA D, FT	11	51	13	31
MUELLER ROBERT L & SANDRA D, FT	9	51	14	25, 36
MUELLER TIM I & JACKIE S	45	47	12	27
MUELLER TIM I & JACKIE S*	45	47	12	27
MUELLER TIMOTHY C & PENNY S*	55	45	12	10
MUESER PETER R	43	47	13	8
MUESSIG BONNIE S*	33	48	14	1
MUHLIG JEANNETTE*	51	46	12	8
MUIRHEAD WILLIAM F & NICOLE L	21	50	12	21
MULDREW CHARLOTTE R*	27	49	13	25
MULLANIX GREGORY L & DEBORAH V*	19	50	13	35
MULLEN HURLEY A*	37	48	12	21
MULLEN JOHN & JENNIFER	25	49	14	13
MULLENS MICHAEL L & ASTRID*	37	48	12	12
MULLER JASON E & CARMELA D*	27	49	13	12
MULLIES DAVID & DEBRA*	25	49	14	35
MULLIGAN JARED*	33	48	14	35
MULLIGAN REMODELING LLC*	33	48	14	1
MULLINAX MATTHEW E & ANDREA L*	33	48	14	2
MULLINS CINDY*	27	49	13	14
MULLINS SHERRE J & ALAN S*	35	48	13	19
MULLINS THOMAS J & LISA A CRAIG-MULLINS*	37	48	12	12
MULLOY CARLEEN J	23	50	11	32
MUNCY GARY LEE & SALLY FERN*	37	48	12	21
MUNG CHIN WAN*	29	49	12	9
MUNGER CATHERINE*	37	48	12	21
MUNOZ JASON	15	51	11	31, 32
MUNOZ RAYMOND & LEIGH	13	51	12	35
MUNSON JEFFREY E & GLENDA K	23	50	11	4
MUNSON RALPH E & DOROTHY M	33	48	14	16
MUNSON RALPH E & DOROTHY M*	33	48	14	16
MURDOCK CURTIS T*	33	48	14	1
MURDOCK MELISSA*	33	48	14	2
MURPHY BETTY L & MICHAEL L*	29	49	12	10
MURPHY BRYAN M*	19	50	13	24
MURPHY CARL*	27	49	13	19
MURPHY DUSTIN & MEGHAN*	55	45	12	23
MURPHY ERICA & JOHN J CAYOU*	27	49	13	35
MURPHY KENT H &, TRSTDIE A*	25	49	14	30
MURPHY KYLE & COURTNEY SMITH*	37	48	12	12
MURPHY PATRICIA S & DENNIS L	19	50	13	5
MURRAY BROTHERS LLC	25	49	14	1
MURRAY BROTHERS LLC	27	49	13	7, 16
MURRAY BROTHERS LLC*	27	49	13	8
MURRAY CHARLES L & JACKIE LEE	27	49	13	17
MURRAY CRAIG J & KELLY R*	37	48	12	3
MURRAY DAVID & MARGARET*	35	48	13	29
MURRAY DAVID A & CATHY M*	37	48	12	27
MURRAY DAVID J & KATHRYN J*	51	46	12	29
MURRAY DELBERT M & CYNTHIA A*	37	48	12	21
MURRAY DONALD D*	19	50	13	20
MURRAY DONALD E & PHYLLIS A, RT	27	49	13	19, 20
MURRAY JAMES E & CAROL JEAN	27	49	13	17
MURRAY JAMES E & CAROL JEAN*	27	49	13	17
MURRAY JOHN T	27	49	13	17
MURRAY KYLIE*	27	49	13	11
MURRAY MARSHALL G*	43	47	13	5
MURRAY MCKINLEY & DONNA MARIE*	29	49	12	19
MURRAY MICHAEL A & STEPHANIE R*	37	48	12	12
MURRAY MICHAEL R*	37	48	12	21

Boone County Owner Index

NAME	PG	T	R	SEC
MURRAY MICHELLE L*	27	49	13	25
MURRAY MIKE & KELLY*	25	49	14	1
MURRAY NORMAN L & SHEILA J*	51	46	12	27
MURRAY ORIN & JOYCE, TRST*	37	48	12	2
MURRAY OTSIE D*	33	48	14	23
MURRAY PHILLIP A*	27	49	13	20
MURRAY PHILLIP JOE*	37	48	12	12
MURRAY RAMONA L*	33	48	14	23
MURRAY RICHARD & BONNIE*	55	45	12	13, 14
MURRAY ROBERT K II & DEBORAH L*	37	48	12	27
MURRAY RONALD G & JUDY KAY, FT	19	50	13	12, 26
MURRAY SCOTT D & STEPHANIE L*	37	48	12	21
MURRAY SHANNON L	19	50	13	19, 30
MURRAY SHANNON L & MELODY J	19	50	13	19, 30
MURRAY WILLIAM L & DIANE M & MICHAEL R & LAURA E SMITH*	45	47	12	4
MURRELL PPTYS INC	51	46	12	29
MURRELL-SHIKLES, FT	45	47	12	15, 16
MUSGRAVES DENNIS E & JUDY L	15	51	11	32
MUSGRAVES DENNIS E & JUDY L	23	50	11	5
MUSGROVE DELBERT-ELIZABETH, TRST*	39	48	11	6
MUSKETT-LYON VIRGINIA LEE & STEPHEN M LYON*	27	49	13	11
MUSTAFA IZZ-ALDIN*	45	47	12	18
MUSTAFIC SALKO & NAZA*	35	48	13	20
MUSTAIN WILLIAM R*	13	51	12	24
MUSTANG REAL ESTATE LLC*	37	48	12	3
MUSTERMAN EDWARD E & SUSAN M*	45	47	12	22
MUSTIN RUSSELL & KIMBERLY	17	50	14	36
MUTRUX CINTHIA D*	27	49	13	22
MUTRUX CYNTHIA D*	27	49	13	22
MUTRUX ROSS C	29	49	12	18
MUTRUX ROSS C*	29	49	12	18
MUZZEY MATTHEW B & KRISTA E	47	47	11	19
MWANGI JOSEPH & ESTHER NJUGUNA*	27	49	13	11
MWE AH & TAW NEE*	33	48	14	2
MWE HOLDINGS LLC*	45	47	12	10
MYERS BARRY R & LIESJE	29	49	12	10
MYERS BRETT D & NICOLE E*	55	45	12	10
MYERS D BRENTON & MELISSA A	39	48	11	32
MYERS DAVID E & MERIBETH*	27	49	13	22
MYERS JACK W & CAROL A*	15	51	11	32
MYERS JACOB & SARAH	51	46	12	32
MYERS JAMES H & CINDY J	47	47	11	17
MYERS KEVIN C & ELIZABETH A	25	49	14	17
MYERS KURT L	13	51	12	29, 30
MYERS LESTER L & DORIS E	15	51	11	20
MYERS MERIBETH*	27	49	13	22
MYERS NORMA*	37	48	12	3
MYERS ROBERT COREY*	51	46	12	34
MYERS ROBERT L & AMY T*	35	48	13	33
MYERS SHEILA*	29	49	12	11
MYERS SUZANNE, TRST	51	46	12	4
MYERS TIMOTHY J & KIMBERLY A*	43	47	13	11
MYERS WESLEY M & KELLY S*	37	48	12	21
MYHRE JOEL D & TERRY L*	37	48	12	28

N

N MO DIST CAMPGROUND OF CH OF GOD INC	33	48	14	4
NABELEK PETER I & CAROL R*	25	49	14	1
NACARATO, FT*	35	48	13	20
NAEGER JASON D & LEAH S	31	49	11	7
NAEGER JOYCE A*	35	48	13	20
NAFTZGER KATHY L & CLINT	27	49	13	30
NAGEL DAVID L & TERRIE R*	27	49	13	8
NAGEL GREGORY A, RT	43	47	13	22
NAGEL STEPHEN T & CAROLYN J	19	50	13	30
NAGEL STEPHEN T & CAROLYN J*	19	50	13	30
NAGY GEZA*	43	47	13	1
NAGY JESSE K & DUSTY W	45	47	12	17
NAHLER CLIFTON & LINDA	45	47	12	33, 34
NAHLER CLIFTON & LINDA	51	46	12	3, 4
NAHLER CLIFTON & LINDA	55	45	12	7, 18, 20
NAHLER CLIFTON & LINDA	55	45	13	1
NAHLER CLIFTON F & KEVIN C	55	45	12	8
NAHLER KEVIN C & CAREY L*	51	46	12	28
NAHLER LANDON F & CANDICE E*	55	45	12	5
NAHLER LINDA LOUISE & CLIFTON	55	45	12	3, 4, 9, 10
NAIL MICHAEL C & MICHELLE A*	37	48	12	12
NANCE ANGELA DUNKIN*	37	48	12	12
NANCE KIMBERLY L & BILLY E*	43	47	13	35
NANDOR ANDREW E & HANNAH M*	37	48	12	16
NANNEMAN JOSEPH B*	35	48	13	20
NAPIER JENNIFER S*	37	48	12	11
NAPIER-DOTY JEANETTE E & RANDY L DOTY*	21	50	12	5
NAPIER-DOTY JEANETTE ELAINE	21	50	12	5
NASH LOGAN R & SHANNON H*	39	48	11	9
NASH THOMAS M & DRU A*	25	49	14	17
NASHVILLE BAPTIST CHURCH	43	47	13	26
NASSIR FATIHA*	35	48	13	29
NAT PPTYS LLC*	37	48	12	33
NAT PPTYS LLC*	45	47	12	4
NATIVE DVPMT LLC	29	49	12	26
NAUERT LOIS B*	37	48	12	2
NAUGHTON TRAVIS & BETHANY*	51	46	12	8
NAUGLE CHARLES JOHN & DELESIA D	17	50	14	22
NAUGLE CHARLES JOHN & DELESIA D	27	49	13	30
NAUGLE EDITH A*	39	48	11	5
NAUGLE GARY E JR & LESLIE S*	39	48	11	5
NAUGLE LEONARD J & KRISTI SUE*	39	48	11	5
NAUGLE SHAWN D & PAULA R*	39	48	11	5
NAUGLE, FT*	35	48	13	20
NAUGLE, FT*	39	48	11	5
NAYLOR BRETT & BRITTNEY	15	51	11	32
NAYLOR PARKER & DANA	39	48	11	7
NAYLOR PARKER E*	39	48	11	7
NBA HOUSING OF ST LOUIS/ COLUMBIA/BOONE CO, MO INC*	37	48	12	2
ND1 INV LLC*	35	48	13	28
NDIAYE NDEYE*	35	48	13	29
NEAL AMIE E & TOBY L*	37	48	12	12
NEAL DONNA SUE*	43	47	13	9
NEAL SANDRA P, RT*	49	46	13	3
NEAL WILLIAM D & CYNTHIA M*	43	47	13	23
NEASON FAMILY, RT*	21	50	12	34
NECHANICKY DOUGLAS C*	33	48	14	1, 12
NEEDLE ANDREW B & MICHELLE A*	27	49	13	24
NEEDLES JOHN W & PHYLLIS R	13	51	12	28
NEEDLES TIMOTHY J & JANNA L*	13	51	12	8
NEELY RONALD & IRENE WOLF, RT	49	46	13	12
NEELY RONALD C & IRENE WOLF*	49	46	13	1
NEENAN PETER G & SUSAN K BUBACH*	37	48	12	11
NEENAN PETER G & SUSAN K*	37	48	12	16
NEESE H KEITH & BEVERLY L*	37	48	12	15
NEFF MELVIN E JR & ANGELA L	15	51	11	30
NEFF SUZANNE E*	37	48	12	16, 21
NEHER LELAND D*	51	46	12	8
NEILL CHARLES	51	46	12	24
NEILL CHARLES	53	46	11	19
NEISEN DAVID & RANDALL CRANE	11	51	13	14
NEITZ MARY JO*	43	47	13	24
NEKKANTI LAURA L*	27	49	13	24
NELSEN BROCK M & AMBER N*	29	49	12	10
NELSON BILLY*	21	50	12	9
NELSON CHRISTOPHER S & SARAH*	35	48	13	28
NELSON CHRISTOPHER S*	35	48	13	28
NELSON DANIEL R & TERESA M*	37	48	12	12
NELSON DARREL & HEATHER	29	49	12	15
NELSON DARREL & HEATHER	33	48	14	4
NELSON DARREL & HEATHER*	27	49	13	30
NELSON DAVID K & DEANN*	37	48	12	11
NELSON DENA GALE*	37	48	12	10
NELSON FREDERICK & CHRISTENA	23	50	11	16, 22, 27
NELSON FREDERICK & CHRISTENA*	23	50	11	27
NELSON GERALD L & ROSE M*	27	49	13	1
NELSON HEATHER R*	29	49	12	14
NELSON JEFFREY A & VICKEE F*	37	48	12	3
NELSON JOHN D*	37	48	12	16
NELSON JUSTIN	45	47	12	33
NELSON JUSTIN*	45	47	12	33
NELSON KEITH A & LORINE S	55	45	12	14, 15
NELSON KELCI P*	29	49	12	9
NELSON KYLE C	23	50	11	16
NELSON LARRECIA*	27	49	13	25
NELSON LARRY E & KATHRYN O	43	47	13	36
NELSON LLOYD M & NANCY A	23	50	11	33, 34
NELSON MATTHEW & SARAH COOPER*	33	48	14	2
NELSON MATTHEW B & SARAH G COOPER-NELSON*	33	48	14	21
NELSON RANDY PAUL & SHARON K*	23	50	11	5
NELSON RICHARD L, RT	21	50	12	8
NELSON SAUL	13	51	12	31
NELSON STEVE & JEANETTE*	37	48	12	12
NELSON TERRENCE M & SHARON A*	37	48	12	21
NELSON THOMAS R & NANCY A*	15	51	11	32
NELSON WILLIAM H & KATHRYN L	33	48	14	15
NELSON-WILSON SHARON GAIL*	21	50	12	9
NEMEC JOHN & MARY, TRST	43	47	13	25, 36
NEMEC JOHN & MARY, TRST	45	47	12	30
NEMER ROBERT J & BEVERLY S, RT*	47	47	11	20, 29
NEMETH ERIC & SHERRY L*	37	48	12	2
NERLING DANIEL J & AIMEE L*	33	48	14	2
NESLADEK MARY O & CHRISOTPHER O*	37	48	12	16
NESSELHAUF JESSICA J & MICHAEL D PORTER*	37	48	12	12
NETEMEYER BRENT K & HEIDI HUGHES	33	48	14	9
NETTLES COREY A & JULIA I	39	48	11	9
NETTLES COREY A & JULIA I*	37	48	12	12
NEUDECKER JOHN & HEATHER, TRST*	37	48	12	21
NEUGARTEN AARON F & LISA A*	37	48	12	16
NEUMANN BERNHARDT E & MILDRED K	43	47	13	6
NEUMANN JAMES R & SHIRLEY A*	29	49	12	19, 20
NEUNER BRIAN D & KATHARYN K	37	48	12	24
NEVELS CHRISTY D & MATTHEW A*	43	47	13	10
NEVILLE ALICE A, LE*	43	47	13	13
NEVILLE DAVID A JR & CARRIE L	37	48	12	25
NEVILLE KEVIN G & HEATHER D*	45	47	12	19
NEW FIELD LLC*	43	47	13	10
NEW HAVEN CUSTOM HOMES LLC	37	48	12	21
NEW HAVEN SCHOOL DIST R-2	37	48	12	16
NEW HOPE BAPTIST CHURCH OF	55	45	12	23
NEW HORIZONS CHURCH OFNAZARENE*	21	50	12	12
NEW HORIZONS UNITED METHODIST CHURCH INC*	37	48	12	16
NEW LIBERTY CHURCH, TRS*	51	46	12	16
NEW SALEM CHURCH	51	46	12	3
NEWBERRY REAL ESTATE INVS LLC*	33	48	14	1
NEWBY BRITT & LYNNE M*	43	47	13	2
NEWBY VON & GINA*	43	47	13	10
NEWBY VON L & GINA L*	43	47	13	10
NEWCOM MARVIN S & PATRICIA E*	43	47	13	10
NEWCOMB DORIS E & JO BRITT-RANKIN	33	48	14	2
NEWCOMB DORIS E & JO BRITT-RANKIN*	33	48	14	1, 2
NEWELL CLAYTON A & MARIE E*	19	50	13	25
NEWHAM SANDRA KAY*	35	48	13	29
NEWHOUSE DANIEL L*	19	50	13	20
NEWKIRK DANIEL D*	29	49	12	8
NEWKIRK ODELL & DEBORAH*	43	47	13	2
NEWMAN DECARLO J*	27	49	13	25
NEWMAN MARY*	29	49	12	10
NEWMAN RONALD E & PAMELA B, TRSTS	33	48	14	35
NEWMAN RONALD E, TRST	33	48	14	35
NEWPORT RALPH JR & PATRICIA*	27	49	13	11
NEWPORT RANDALL L	55	45	12	14
NEWSTEAD SUSAN J, RT	45	47	12	30, 31
NEWTON GARY N & BETH ANN*	27	49	13	11
NEWTON GARY W & CAROL M*	25	49	14	35
NEWTON JAMES & JILL	43	47	13	17, 20, 21
NEWTON JAMES & JILL*	43	47	13	20
NEWTON RUSSEL M	19	50	13	27
NEWTON RUSSEL M	29	49	12	20
NEWTON SHELLIE R*	27	49	13	31
NEWTON VICTOR S & VIRGINIA L*	21	50	12	15
NEWTON VIRGINIA & VICTOR	27	49	13	22
NEXT MILLENIUM LTD*	31	49	11	19
NEXTECH LLC*	45	47	12	4
NEY JOHN J & LORRIE R*	45	47	12	4
NGT INC	35	48	13	28, 29
NGUYEN CUONG C & TABITHA W	39	48	11	31, 32
NGUYEN KIM ANH T*	35	48	13	20
NGUYEN NGOC B & JASMIN*	29	49	12	11
NGUYEN NGOC B*	29	49	12	27
NGUYEN PHUONG T*	27	49	13	25
NGUYEN PHUONG T*	29	49	12	19
NGWENYAMA RUTH ANN*	43	47	13	1
NICHOLS ADAM*	29	49	12	11
NICHOLS ALAN E & TERRI M	47	47	11	33
NICHOLS ALAN EUGENE	47	47	11	32
NICHOLS ALICE M & HOWARD S SHUCART*	51	46	12	22
NICHOLS ANGELA R & RANDY K A & KIMBERLY S*	11	51	13	36
NICHOLS ANNA L*	37	48	12	10
NICHOLS ASHLEY G*	33	48	14	2
NICHOLS BARRY & KAREN & LOREN G	25	49	14	8, 17
NICHOLS BERRY & LORETTA	47	47	11	22, 27
NICHOLS BETTY ADELLE	13	51	12	23
NICHOLS BRANDI & JEFFREY	55	45	12	3
NICHOLS CARLA*	29	49	12	18
NICHOLS CHARLES & JULIE*	27	49	13	26
NICHOLS CHARLES DAVID JR	19	50	13	25
NICHOLS CHARLES E & SHEREE L	33	48	14	26
NICHOLS CHERYL LYNN*	37	48	12	12
NICHOLS COLBY W & ALAN E & TERRI M	47	47	11	27
NICHOLS CRYSTAL H*	29	49	12	9
NICHOLS DAVID A & DAN NICHOLS & DOUG NICHOLS &*	45	47	12	9
NICHOLS DAVID A & JULIE A	45	47	12	17
NICHOLS DEBRAH ANN*	19	50	13	21
NICHOLS DORCAS J*	51	46	12	9
NICHOLS DOREEN J*	35	48	13	20
NICHOLS DOUGLAS S*	19	50	13	10
NICHOLS DWAYNE B & RONDA S*	51	46	12	34
NICHOLS EDWIN & VIVIAN BARNER	55	45	12	8
NICHOLS FAMILY, TRST	49	46	13	36
NICHOLS FAMILY, TRST*	49	46	13	25
NICHOLS GARY DEAN, TRST	51	46	12	34
NICHOLS GARY DEAN, TRST	55	45	12	4, 5
NICHOLS GERALD D & CONNIE M	31	49	11	3
NICHOLS GERALD L & ANNA M	19	50	13	10
NICHOLS GERALD L JR	19	50	13	16
NICHOLS GREG PPTYS INC	27	49	13	12
NICHOLS GREG PPTYS INC*	27	49	13	12
NICHOLS HAROLD W & GLENDA L*	27	49	13	24
NICHOLS HARRY R JR & VIRGINIA G*	23	50	11	6
NICHOLS J ELLEN*	27	49	13	11
NICHOLS JACKIE E & JUDITH V	53	46	11	19
NICHOLS JAMES G*	49	46	13	24
NICHOLS JAMES*	51	46	12	8
NICHOLS JASON W & ELIZABETH*	23	50	11	6
NICHOLS JASON W*	23	50	11	6
NICHOLS JEFFREY LEE & DIANA R	27	49	13	19
NICHOLS JEREMY & RACHAEL*	19	50	13	26
NICHOLS JERILYNN & RILEY JR*	29	49	12	11
NICHOLS JERRY R SR & VENA M*	37	48	12	12
NICHOLS JERRY RAY JR*	27	49	13	14
NICHOLS JERRY S & SANDRA K*	49	46	13	1
NICHOLS JIMMY C JR	23	50	11	32
NICHOLS JIMMY C JR & JANICE L*	23	50	11	32
NICHOLS JOE & SHANDA*	21	50	12	15
NICHOLS JOE C JR*	43	47	13	9
NICHOLS JOHN ANTHONY	19	50	13	16
NICHOLS JOHN L & CHAREE	21	50	12	12
NICHOLS JOSEPH TROY & DORCUS E*	29	49	12	35
NICHOLS JUSTIN & FRANCESCA*	51	46	12	30
NICHOLS KATHY	11	51	13	27
NICHOLS KENNETH R JR & MELODY A*	51	46	12	4
NICHOLS KEVIN E*	33	48	14	1
NICHOLS KEVIN LEO*	17	50	14	14
NICHOLS KEVIN R & DAWN L*	19	50	13	10
NICHOLS KURTIS A & DEBORAH M*	27	49	13	6
NICHOLS LANITA ANN*	51	46	12	16
NICHOLS LARRY J	19	50	13	10
NICHOLS LARRY J*	19	50	13	10
NICHOLS LEO DALE & ANNE LOU*	19	50	13	11
NICHOLS LILLIAN M*	29	49	12	19, 20
NICHOLS LLOYD E & MARY S HOPKINS-NICHOLS*	51	46	12	8
NICHOLS LONNIE L	27	49	13	30
NICHOLS LONNIE L*	27	49	13	30
NICHOLS LOREN GENE	27	49	13	1, 12
NICHOLS LOREN GENE*	27	49	13	1
NICHOLS MARC A & DENISE M*	19	50	13	23
NICHOLS MARGARET R & JANICE ELAINE KITE*	29	49	12	20
NICHOLS MELVIN J & NANCY E	51	46	12	17
NICHOLS MICHAEL FREDERICK, RT	43	47	13	11
NICHOLS MICHAEL R & RHONDA J	49	46	13	12
NICHOLS NELLIE MARIE, TRST	51	46	12	26
NICHOLS PALIS I JR & BETTY SUE, RT	51	46	12	16, 20
NICHOLS PALIS I JR & BETTY SUE, RT*	51	46	12	16
NICHOLS PAMELA JO*	29	49	12	17
NICHOLS PAUL L & IRENE	55	45	12	5
NICHOLS PHYLLIS J	43	47	13	23, 26
NICHOLS PPTYS, LLC	29	49	12	9
NICHOLS RANDAL & BEVERLY, RT	17	50	14	28
NICHOLS RANDY	11	51	13	27
NICHOLS RAVEN*	37	48	12	21
NICHOLS RAYMOND L & BRENDA K*	15	51	11	20
NICHOLS RHONDA	31	49	11	9
NICHOLS ROBERT L & EMMA LEE	19	50	13	21
NICHOLS ROBIN*	29	49	12	9, 10
NICHOLS RONALD	45	47	12	17
NICHOLS SHARON	23	50	11	4
NICHOLS SHAWN & JANETTE, TRST*	51	46	12	34
NICHOLS SHELBY A & HAILEY T	47	47	11	32
NICHOLS SHERYL J & CHARLES A*	27	49	13	11
NICHOLS SHIRLEY JUNE*	51	46	12	8
NICHOLS STEPHANIE & WILLIAM*	25	49	14	36
NICHOLS TERRY C & JENNY LOU*	29	49	12	26
NICHOLS TERRY L & SHARION K*	19	50	13	11
NICHOLS THOMAS O & MARY C LAUF	51	46	12	34, 35

Boone County Owner Index

NAME	PG	T	R	SEC
NICHOLS TIMOTHY ERVIN*	19	50	13	14, 23
NICHOLS TRACY J & A CAROLE	29	49	12	10
NICHOLS TRAVIS & CARI	45	47	12	28
NICHOLS TRAVIS & CARI*	51	46	12	9
NICHOLS VIRGIL R & LINDA	19	50	13	27
NICHOLS W KIRT*	35	48	13	33
NICHOLS W KIRT*	37	48	12	33
NICHOLS W KIRT*	45	47	12	4
NICHOLS WILLIAM E & BONNIE KAY*	27	49	13	22
NICHOLS WILLIAM P & LISA K*	45	47	12	32
NICHOLS WILMA DAISY, LE	27	49	13	19, 30
NICHOLS ZACHARY R*	33	48	14	1
NICHOLS ZANE W & KORTNEY N	31	49	11	5
NICHOLSON CARRIE S & JOSEPH R	51	46	12	28
NICHOLSON DONALD & PATRICIA	11	51	13	11
NICHOLSON DONALD D & RETA L	27	49	13	15
NICKELL GLENDA & DAVID WILLIAMS*	43	47	13	36
NICKELL KAREN F*	35	48	13	30
NICKELL MICHAEL N*	29	49	12	17
NICKERSON DARREN D & KATIE M*	43	47	13	8
NICKERSON HERSCHEL LEROY & AGNES MARIE, RT*	37	48	12	21
NICKERSON JASON & DEBBIE	21	50	12	3
NICKERSON TERRY SR & ANGIE*	27	49	13	12
NICKLES BRIAN & ROBYN & DEREK HART	49	46	13	14
NICKLES JERRY J & JANICE L*	29	49	12	11
NICKOLAUS NANCY L & CHARLES F	51	46	12	25
NICKS DEAN M & DIANE K	19	50	13	10, 18
NICKS DEAN M & DIANE K*	19	50	13	18
NIEDER CRAIG G & LISA M*	27	49	13	20
NIEDERHELMAN CONSTANCE*	27	49	13	20
NIEDERHELMAN CONSTANCE*	33	48	15	1, 12
NIEDERHELMAN CONSTANCE*	45	47	12	29
NIEDERS JOSEPH W & RENEE M*	35	48	13	20
NIELSEN NEIL E*	27	49	13	27
NIELSON PAUL & MARY*	11	51	13	35
NIELSON PAUL*	11	51	13	35
NIEMEIER JEROME A & CHARLOTTE A	17	50	14	10
NIENKAMP GARY W & SANDRA L*	27	49	13	14
NIENKAMP RANDY*	33	48	14	2
NIESEN ERIC G & KAYLA D CUE*	27	49	13	11
NIETERS JOHN M	13	51	12	34
NIETERS JOHN M*	13	51	12	33
NIETO KATHRYN & CAMERON BARKER*	33	48	14	2
NIEUWENHUIZEN LISA & TIMOTHY	33	48	14	2
NIEWOEHNER CARL H	29	49	12	17
NIGH KENDRA & CHAD DAVIDSON*	27	49	13	24
NIGHTINGALE FARMS LLC	17	50	14	23, 26, 27
NIGHTINGALE FARMS LLC	25	49	14	3, 4, 5
NIGHTINGALE FARMS LLC*	17	50	14	27
NIGHTINGALE FARMS LLC*	25	49	14	3, 4
NIKODIM DONALD S & BETTY E	21	50	12	15
NIKULA CLAUDE R & PATRICIA M*	45	47	12	22
NILES BILLY & DELORES F*	29	49	12	19
NILES BILLY G & DELORES F*	29	49	12	19
NILES KENNETH V & MARY V	51	46	12	18
NILES MARK A & ERIN M	21	50	12	6, 7
NILGES JEFFREY LEE	29	49	12	2
NILSON DENNIS W & TERESA L	19	50	13	30
NILSON DENNIS W & TERESA L*	17	50	14	25
NINICHUCK ANDREW J & HANNAH M*	25	49	14	36
NIRMAIER CLAYTON G*	13	51	12	36
NIRMAIER MARY BURCH, TRST*	19	50	13	24
NISTENDIRK BARBARA A	47	47	11	18
NISTENDIRK HEATHER*	29	49	12	27
NISTENDIRK LEONA E & RICHARD A*	55	45	12	22
NISTENDIRK LODELL ELIZABETH, TRST'	51	46	12	10
NISTENDIRK RICHARD A & LEONA E	55	45	12	9, 16
NISTENDIRK STEVE*	29	49	12	27
NISWONGER ERIC D & DARBY J	33	48	14	21
NITKOWSKI STEVEN E & RHONDA WHITEHEAD*	29	49	12	27
NITTLER KATHLEEN*	21	50	12	36
NITTLER ROBERT P & MICHELLE R*	21	50	12	36
NITTLER THOMAS BERNARD, RT	19	50	13	30
NIVENS DAVID R & SARA C	43	47	13	11
NIVENS DAVID R & SARA C*	43	47	13	11
NIVENS TYLER & SARAH*	43	47	13	14
NIX DUANE D & DEBORAH J	15	51	11	33
NIXON ANNETTE*	35	48	13	4
NIZAM RASHED & ROXANA RAHMAN	37	48	12	12
NJE PPTYS LLC*	43	47	13	1, 2
NKL & AML 2012, RT	45	47	12	19
NLBB LLC	33	48	14	36
NLBB LLC	41	47	14	1
NLBB LLC	43	47	13	34
NLBB LLC	49	46	13	3
NLBB LLC*	43	47	13	34
NLS PPTYS LLC	25	49	14	19, 30
NLS PPTYS LLC	25	49	15	24, 25
NMP LLC	23	50	11	26
NOAH JAMES S*	27	49	13	22
NOAH JERRY L & BONNIE SUE*	27	49	13	22
NOBLE JAMES S & KATHY L	33	48	14	16
NOBLE JOSHUA A*	27	49	13	25
NOEL MICHAEL T & LONIE B*	37	48	12	12
NOLAN RODNEY W & DEBRA K*	45	47	12	32
NOLAND JAMES R & LOUISE A	33	48	14	11
NOLAND JAMES R & LOUISE A*	33	48	14	11
NOLAND KELLENA & GERALD*	23	50	11	32
NOLASCO ORLANDO NICOLAS*	27	49	13	25
NOLKE ANDREW & SARAH*	33	48	14	1
NOLKE DAVID M & CHERYLE D, FT	17	50	14	33
NOLKE DAVID M & CHERYLE D, FT	33	48	14	1
NOLKE DAVID M & CHERYLE D, FT & MELISSA M	33	48	14	4
NOLKE DAVID M & CHERYLE D, FT*	33	48	14	4
NOLTE CLAY A*	51	46	12	18
NOLTE JAMES E*	27	49	13	22
NOLTE LAWRENCE M & BRENDA J	29	49	12	11
NOLTE RICHARD H*	21	50	12	25
NOORDSTER PEGGY & ROXANN DURHAM	45	47	12	19
NOORDSY TODD A & LISA A	29	49	12	35
NOORDSY TODD A & LISA A*	29	49	12	35
NORDEN AMANDA BROOKE*	27	49	13	24
NORDEN BRETT A & BRADLEY S, RT*	43	47	13	11
NORDEN LOUIE JAMES & KATHY J*	29	49	12	20
NORDEN LOUIS F & H MARIE*	15	51	11	16, 21
NORFOLK & WESTERN RAILWAY	13	51	12	3, 4, 5, 6, 11, 12
NORFOLK & WESTERN RAILWAY	15	51	11	7, 8, 9, 14
NORFOLK & WESTERN RAILWAY*	13	51	12	10
NORIEGA-ASTURIAS LUIS*	37	48	12	10
NORMAN BRADLEY JAY*	37	48	12	12
NORMAN JAMES R & ELIZABETH J PUCKETT*	37	48	12	3
NORMAN JESSE E & CHRISTINE M*	37	48	12	21
NORRIS DALE & JANICE*	25	49	14	36
NORRIS GREGORY K*	27	49	13	29, 30
NORRIS GREGORY*	27	49	13	29, 30
NORRIS JAMES TODD & LORI NORRIS*	37	48	12	11
NORRIS JEFFREY & SHANNON*	51	46	12	35
NORRIS ROBERT LEE & TERRY	21	50	12	26
NORTH AMERICAN ISLAMIC, TRST	37	48	12	25
NORTH FAMILY PROTECTION, TRST	43	47	13	36
NORTH JAMES M II & JALYN N*	43	47	13	36
NORTH POINTE ESTS LLC	11	51	13	9, 16
NORTH POND LLC	11	51	13	31
NORTH POND LLC	9	51	14	36
NORTH STADIUM INVS LLC*	37	48	12	28
NORTHFORK GRINDSTONE CREEK LLC	37	48	12	11
NORTHPARK PPTYS LLC*	37	48	12	16
NORTHRUP MICHAEL B*	51	46	12	26
NORTHUP PEGGY JOAN*	27	49	13	29
NORTHUP VIRGINIA LEE	29	49	12	26
NORTHWEATHER JESSE & CAROLYN	45	47	12	33
NORTHWEATHER JESSE & CAROLYN	51	46	12	4
NORTHWOOD BAPTIST CHURCH*	29	49	12	18
NORTON TODD G & MOLLY B	39	48	11	28, 29
NORTON TROY D & MELINDA D	35	48	13	18
NORVELL LARRY M & ALETHA L*	27	49	13	25
NORVELL MADELINE ANNE*	43	47	13	10
NOSIC RALF S & ELIZABETH A*	43	47	13	11
NOTEBOOM JOYCE, TR*	43	47	13	11
NOVAK GAYLEN J & MARY D*	29	49	12	17
NOVAK GERRY D & SANDRA S*	27	49	13	1
NOVICH ARLENE B & FRANK L SR*	17	50	14	23
NOVINGER DIANA*	27	49	13	8
NOVINGER GARY D & SUSAN M*	43	47	13	23
NOVINGER JACOB L*	37	48	12	12
NOWAK JENNIFER N	31	49	11	4
NOWELL FAYE C, TRST*	35	48	13	20
NOWLIN CHARLES & KIMBERLY*	21	50	12	23
NOWLIN DANIEL & JESSICA	29	49	12	5
NOWLIN DANIEL E & JEANETTE E	29	49	12	9
NOWLIN DANIEL L*	35	48	13	18
NOWLIN GREGORY & REBECCA	45	47	12	7
NOWLIN JOE L & GREGORY B*	29	49	12	35
NOWLIN LINDA*	19	50	13	5
NOWLIN NANCY DEAN*	29	49	12	5
NOWLIN NANCY*	29	49	12	5
NOWLIN RANDY D & REBECCA J*	29	49	12	19
NOWLIN RICK D & RACHELLE L	29	49	12	9
NOWLIN RICKY D & RACHELLE L	23	50	11	6
NOWLIN ROBERT & OLLIE*	47	47	11	32
NOWLIN TIMOTHY R & TAMARA A WALTZ-NOWLIN*	21	50	12	3
NOWLIN WILLIAM & KIMBERLY	23	50	11	18
NSONSO IMIKIGWE & BERNARD*	29	49	12	35
NUELLE KYLE & KATHERINE*	37	48	12	27
NUFFER MYRON DAVID*	51	46	12	27
NUHANOVIC DZEMAIL & RAZIJA*	35	48	13	20
NULL JOHN & DEANNA*	29	49	12	10
NUNES THOMAS E*	29	49	12	14, 19
NUNNELLY RAYMOND & MICHELINE	17	50	14	13
NUNNELLY RAYMOND & MICHELINE*	17	50	14	13
NURSERY HEIGHTS DVPMT GROUP LLC	43	47	13	9
NURSERY HEIGHTS DVPMT GROUP LLC*	43	47	13	9
NUSS MARSHAL S & SUSAN E	31	49	11	5
NUTTALL ROBIN*	45	47	12	4
NUTTER ALAN J*	33	48	14	11
NYAMBUU BILGUUN*	37	48	12	10
NYSTROM DAN & ERIN*	35	48	13	28

O

O & E VENTURES LLC	25	49	14	25, 26, 35, 36
OAKES MARY ANN*	21	50	12	14
OAKLAND CEMETERY ASSOC, TRS*	45	47	12	31
OAKLAND CHURCH*	29	49	12	17
OAKLAND MISSIONARY BAPTIST CHURCH*	29	49	12	18
OAKLEY FRED & EDNA	51	46	12	4
OAKLEY JAMES R & DIANE E	49	46	13	26
OAKLEY LARRY & BARBARA*	23	50	11	19
O'BANNON JOYCE LEE & DONALD G*	29	49	12	18
OBERHAUS ARTHUR C & BONNIE	21	50	12	35
OBERMIER ARTHUR L & NICOLE L, RT	27	49	13	23
OBERMIER ARTHUR L & NICOLE L, RT*	27	49	13	23, 24, 26
OBERMIER ARTHUR L & NICOLE L, RT*	35	48	13	17
OBERMOELLER TERRY & MARY LEACH	25	49	14	17
OBERTO RICHARD L & CLAUDIA J*	35	48	13	19
O'BRIAN GREGORY A & LORI L*	29	49	12	13
O'BRIAN KENNETH E & LOLA J	17	50	14	3
O'BRIEN DAVID L	13	51	12	25
O'BRIEN DENNIS & JUDITH	45	47	12	17, 20
O'BRIEN FAMILY, TRST	13	51	12	24, 25
O'BRIEN FAMILY, TRST	15	51	11	19
O'BRIEN LAWRENCE T & ELISSA A	51	46	12	21
O'BRIEN MATTHEW & TERESA*	27	49	13	24
O'BRYAN ROBERT L & JUDY KAY*	27	49	13	24
OCHOA-JACKSON FELIPE*	37	48	12	3
O'CONNELL SCOTT K & EMMA M	33	48	14	8, 17
O'CONNELL SCOTT K & EMMA M*	33	48	14	8
O'CONNOR COLLEEN*	37	48	12	1
O'CONNOR JOHN T & JOANE	49	46	13	12, 13
O'CONNOR MARTHA*	35	48	13	18
O'CONNOR MARY	19	50	13	9
OCONNOR VIRGIL G ET AL*	29	49	12	19
OCONNOR VIRGIL G, TRS*	29	49	12	19
O'DAY PHILIP F & ELIZABETH A H	13	51	12	27
O'DELL CALEB & KIERSTEN	11	51	13	35
ODLE BRUCE J & ELIZABETH S	31	49	11	16
ODLE TED T & GWENDOLYN G, TRST*	29	49	12	9
ODOM BARRY S & TRITIA T	43	47	13	10
O'DOWD KOLBY*	49	46	13	25
OEDEWALDT GARY & MARGARET J*	43	47	13	5
OEHRLE NATHAN*	27	49	13	24
OESCH MATTHEW & LACY JO	13	51	12	22
OESTREICH ELSA & KEATON*	35	48	13	6
OETKER STEVE & BETTY	23	50	11	35
OETKER STEVEN H & BETTY A	23	50	11	35
OETTING GREGORY R & CRYSTAL M*	21	50	12	15
OETTING LARRY E & BETH L	45	47	12	14
OGALSBEE JESSE L & LINDY J*	29	49	12	18
OGDEN IAN T	55	45	12	3
OGDEN JASON & JAMIE	43	47	13	11
OGDEN JASON & JAMIE*	43	47	13	11
OGDEN PHYLLIS A, TRST*	27	49	13	25
OGLESBAY FLOYD B JR*	27	49	13	27
OGLESBY JAMES R & BARBARA S*	35	48	13	6
OGLESBY NATHAN L & MARLA E, RT	17	50	14	25
O'GORMAN PATRICK E JR & LAURA A	19	50	13	1, 2
O'HARE MAUREEN A	33	48	14	21
O'KEEFE LINDA & CAROL TUMMONS	45	47	12	35
O'KEEFE LINDA & CAROL TUMMONS	51	46	12	35
O'KEEFE STEPHEN & LINDA	45	47	12	27
O'KEEFE STEPHEN & LINDA*	35	48	13	34
OKKER PATRICIA ANN & RICHARD BENTON EDGING*	43	47	13	11, 14
OLACK JAMES E*	37	48	12	12
O'LAUGHLIN JEFFERY & MARGARET	47	47	11	32
O'LAUGHLIN JOHN D*	27	49	13	24
OLCOTT JUDY J, RT*	17	50	14	24
OLD DOMINION FREIGHT LINE INC*	37	48	12	12
OLD FREEDOM CHURCH INC	33	48	14	6
OLD HAWTHORNE DVPMT LLC	37	48	12	16
OLD LARRY A & CAROLYN S, TRST	55	45	12	11
OLD PLANK ESTS LLC	45	47	12	3, 10
OLD PLANK ROAD IMPROVEMENT ASSN*	43	47	13	2
OLD RIDGE LLC*	35	48	13	27
OLDFIELD (AHMED) FATMA FIFI*	35	48	13	29
OLDS RICHARD DALE & BARBARA N	31	49	11	9
OLESKI THOMAS M & FRANCESCA V	51	46	12	20
OLIGER ERIC C*	29	49	12	9
OLIGSCHLAEGER SHAWN*	15	51	11	32
OLINGER JOHN GLENN & CYDNEY LYN	25	49	14	31
OLINGER JOHN GLENN & CYDNEY LYN	25	49	15	25, 36
OLIVER JAMES L & TERESA A BRISLEY-OLIVER*	15	51	11	31
OLIVER JAMES W II & ALAINA G*	29	49	12	10
OLIVER JASON K & LINDSEY A*	33	48	14	1
OLIVER LONNIE & LISA M	15	51	11	5
OLIVER MICHAEL & CAROL, TRST*	51	46	12	32
OLIVER NATHAN*	29	49	12	20
OLIVER RICHARD E & CAROL B	33	48	14	26
OLIVER TAYLOR & JESSICA*	13	51	12	28
OLIVER TIM & RAMONA*	19	50	13	25
OLIVER TODD & KRISTIN	33	48	14	23
OLIVET CHRISTIAN CHURCH & CEMETERY*	37	48	12	23
OLIVET CHRISTIAN CHURCH OF COLUMBIA*	37	48	12	23
OLLAR JAMES H & SANDRA E*	43	47	13	11
OLMSTEAD DEBORAH D*	37	48	12	3
OLSON CHARLES A & LEANN F*	21	50	12	18
OLSON CLYDE A & MARJORIE*	19	50	13	24
OLSON JAMES	27	49	13	29
OLSON ROBERT L & JOY R	37	48	12	24, 25
OLSON SCOTT W	19	50	13	31
OLSON SCOTT W*	19	50	13	31
OLSON STEVE	55	45	12	1, 2
OLSON THELMA A (STELLING) & ELDON C OLSON	11	51	13	26
OLSON THELMA A (STELLING) & ELDON C OLSON*	11	51	13	25
OMEROVIC ZAHIR & ADMIR*	35	48	13	20
OMKARA LLC*	37	48	12	3
OMKARA LLC*	43	47	13	10, 11
OMM LLC	49	46	13	3
OMM LLC	51	46	12	25
OMM LLC*	43	47	13	34
ONCKEN CHRISTIAN F*	11	51	13	12
O'NEAL DONNA*	29	49	12	35
O'NEAL EDWARD L & REBECCA A*	21	50	12	18
ONEAL JAMES	51	46	12	7
O'NEAL NICHOLAS & LYNN	33	48	14	7
O'NEAL ROBERT & JULIE MCCUTCHEN-O'NEAL*	29	49	12	20
O'NEILL ELMER EUGENE & BARBARA	11	51	13	11
O'NEILL ELMER EUGENE & JAMES A	11	51	13	11
ONOFRIO JOHN & KAREN*	37	48	12	21
ONWEZEN RONALD & KATHY L	45	47	12	10
OPEN DOOR BAPTIST CHURCH OF COLUMBIA MO*	45	47	12	4
OPPERMAN SUZANNE*	29	49	12	14
OPPERMAN SUZANNE*	45	47	12	6
ORAZIO ANNE & CARL*	43	47	13	26
ORAZIO ANNE C, TRST	43	47	13	27, 28, 33
ORDWAY GREG & LINDA*	39	48	11	8
ORDWAY PHILIP G & LINDA M*	39	48	11	28
OREY JERAD & CHRISTINE	51	46	12	27
OREY WILLIAM C & ROSALIE S	51	46	12	28, 33
ORFORD RICKI & JENNIFER	47	47	11	17
O'RILEY JUSTIN & DAWN	47	47	11	28
ORINGDERFF BAISEL E & MARY S WILLINGHAM	47	47	11	8
ORMEROD NORAH*	19	50	13	24
O'ROURKE STEVEN R*	35	48	13	27
ORR AARON M*	29	49	12	18
ORR EDWIN S & CHERYL L, TRST	43	47	13	23
ORR HOLLY FAY & AARON MARTIN	29	49	12	10
ORR PETER M III & SHARON R*	29	49	12	10
ORSCHELN JOHN S & BROOKE ANN*	35	48	13	28
ORTBALS JAMES & BRUNA*	37	48	12	13, 14
ORTBALS PHILIP & SAFIRE*	55	45	12	4
ORTIS HUNTER A & KAREN A	31	49	11	19, 30
ORTON SHANNON N & ALEX R*	15	51	11	29

Boone County Owner Index

NAME	PG	T	R	SEC
ORWIG JOSEPH R & PAMELA S*	27	49	13	25
OSBORN TIMOTHY J & MARGARET J LANGE-OSBORN*	33	48	14	1
OSBORNE DAVID P & LEIGH A*	49	46	13	1
OSBORNE DAVID P & LEIGH A*	51	46	12	6
OSBORNE JEFF & LORI*	35	48	13	27
OSBOURNE MICHAEL & CHRISTA*	29	49	12	35
OSBURN DONALD D & BARBARA A, FT	23	50	11	27, 28
OSBURN DONALD D & BARBARA A, FT	37	48	12	13
OSBURN DONALD D & BARBARA A, FT	39	48	11	18
OSETH CODY J*	37	48	12	21
OSGOOD JAMES	25	49	14	1
OSMANOVIC FADILA & FAHRUDIN*	35	48	13	4
OSTERCAMP GARY L & COLLEEN F*	35	48	13	29
O'SULLIVAN ABIGAIL RAE & WILLIAM PATRICK O'SULLIVAN*	43	47	13	24
OSWALD CLAYTON A & MARY JO*	43	47	13	25
OSWALD DANIEL W SR & LISA E*	39	48	11	6
OSWALD DANIEL WAYNE JR*	37	48	12	1
OSWALD WILLIAM E & BARBARA A*	43	47	13	25
O'TOOLE RAYMOND D & JUDY A	25	49	14	36
O'TOOLE RAYMOND D & JUDY A*	25	49	14	36
O'TOOLE THOMAS & JANE*	43	47	13	14
OTRADOVEC FRANCIS J & JANICE K*	35	48	13	34
OTSCON INC	39	48	11	7
OTT ABRAHAM*	37	48	12	16
OTT RANDALL E & WANDA K*	29	49	12	23
OTTEN SAMUEL J & CHELSEA D	31	49	11	8
OTTEN SAMUEL J & CHELSEA D*	31	49	11	8
OTTO ARLIN & CARA	31	49	11	19
OUCH RORN & SINOUN LIN*	37	48	12	11
OUK MARATH THOMAS & NIL TERRY*	27	49	13	25
OUK PAULA*	27	49	13	25
OUK ZOLINET & CHANDARA*	27	49	13	25
OUSLEY GAYLEEN (SEAY)*	37	48	12	3
OUTCALT HARRY W & SUSAN L BALLEW-OUTCALT*	27	49	13	24
OVERBECK EARL W & GAIL L*	27	49	13	25
OVERFELT JOHN F & KATHERINE E*	15	51	11	29
OVERFELT KENT B & TRACY L*	13	51	12	5
OVERFELT TRAVIS & BRIANNE COOKSEY	11	51	13	20
OVERKAMP, FT*	27	49	13	1
OVERSTREET ANDREA JANE	9	51	14	13
OVERSTREET KRISTA	27	49	13	29
OVERTON BETTY J, TRST*	27	49	13	26
OVERTON BETTY JEAN, TR*	27	49	13	26
OVERTON BRIAN W & TINA R*	21	50	12	27
OVERTON DORIS J	45	47	12	10, 15
OVERTON FRED W & CHERYL L	25	49	14	28, 29, 32, 33
OVERTON JACK & DORIS, TRSTS	45	47	12	2, 3
OVERTON KEITH & JENNIFER	25	49	14	29
OVERTON KEITH LEE & JENNIFER F*	29	49	12	10
OVERTON KEITH LEE & JENNIFER F*	35	48	13	20
OVERTON TIMOTHY S & JILL D*	37	48	12	2
OWEN GEORGE & SUSAN	13	51	12	22
OWEN JOHN A & WANDA L*	23	50	11	6
OWEN STANLEY M & NADINE B, RT	47	47	11	29
OWEN VIRGINIA A	29	49	12	15
OWEN VIRGINIA A*	23	50	11	6
OWENBY TYLER F*	29	49	12	19, 20
OWENS AMANDA F*	35	48	13	20
OWENS COURTNEY*	35	48	13	7
OWENS GARY W & JUDITH	25	49	14	12
OWENS HERBERT W & JUDY GALE*	17	50	14	26
OWENS JEFFREY A & NATALIA M PRATS DIAZ*	43	47	13	10
OWENS JEFFREY A*	51	46	12	32
OWENS JENNIFER & MALACHI*	27	49	13	24
OWENS JUDY GALE LONG	17	50	14	26
OWENS RYAN*	27	49	13	24
OXFORD DAVID E & JANETTE A	43	47	13	14
OXFORD DAVID E & JANETTE A*	43	47	13	14
OZARK MGMT INC*	45	47	12	36

P

NAME	PG	T	R	SEC
P & K SMITH FAMILY CO LP	43	47	13	3, 4
P & L RENTALS LLC*	37	48	12	12
P & M SALES INC*	39	48	11	7
P & P INV PPTYS LLC	17	50	14	12
P & P INV PPTYS LLC	19	50	13	3
P & P INV PPTYS LLC	45	47	12	10
P C B, RT*	43	47	13	13
PABEN ROBERT L & SARA L*	15	51	11	22
PACE GREGORY R	37	48	12	36
PACE SARAH DOTHAGE, TRST	43	47	13	15, 16
PACE SUSAN*	27	49	13	5
PACK JANET LOUISE*	37	48	12	12
PACKER JAMES & DIANE SMITH-PACKER*	27	49	13	11, 14
PADOVAN ANGELO*	51	46	12	16
PAGANO KIM & JOHN*	27	49	13	8
PAGANO VALERIE GRACE	33	48	14	22
PAGE CAROL L*	37	48	12	3
PAGE JOHN M & CAROL R FREEMAN	29	49	12	17
PAGE JOHN W JR & LISA W*	45	47	12	18
PAGE JOY LEE (HEYING)*	29	49	12	20
PAGETT MARY ANN, TRST*	29	49	12	17
PAGETT NELDA M & LISA	23	50	11	6
PAHL RANDY & TIFFANY*	13	51	12	29
PAIGE JOHN ANTHONY & LISA R*	13	51	12	9
PAIGE W LEE*	37	48	12	3
PAINTER JOHN H*	29	49	12	16
PAINTER LAURIE A & CLINTON*	37	48	12	10
PAINTER ROBERT E II & IRIS K*	27	49	13	14
PAINTER RONALD F & CAROL S*	37	48	12	21
PALAZZO JOSEPH & MARTHA	9	51	14	26
PALAZZOLO ELIZABETH A & JOYCE*	37	48	12	3
PALIS THOMAS S & DEBRA	29	49	12	24
PALLADINO R AL*	27	49	13	29
PALMER ALEX E JR & LINDA L*	29	49	12	35
PALMER ALEX E, TRST*	29	49	12	35
PALMER AMY DM*	27	49	13	24
PALMER CHARLES G & NANCY K LANE & RONNIE R PALMER*	27	49	13	11
PALMER CHARLES G*	27	49	13	11
PALMER CHARLES P JR & MILDRED G PALMER, TRSTS	13	51	12	1
PALMER DALE-JANET, TRST*	29	49	12	18, 20
PALMER DANA G & JUNE F*	29	49	12	16
PALMER DONALD, TRST	19	50	13	28
PALMER FREDERICK L*	29	49	12	10
PALMER H DARLENE*	29	49	12	18
PALMER HELEN DARLENE	29	49	12	18
PALMER JACK R & NANCY R*	27	49	13	25
PALMER JACK R*	27	49	13	25
PALMER JAMES S & DANA*	19	50	13	19
PALMER JERRY W & SUSAN*	43	47	13	5
PALMER LAKEISHA R*	27	49	13	24
PALMER LARRY D "DANNY"*	37	48	12	12
PALMER MICHAEL & REBECCA*	27	49	13	11
PALMER NEIL R*	21	50	12	12
PALMER RICHARD W & KATHY ANN GATHERCOLE	13	51	12	30
PALMER RIENZO HARNER, LE	29	49	12	26
PALMER ROBERT V & CANDACE L	31	49	11	19
PALMER ROBERT V & CANDACE L	43	47	13	13
PALMER ROBERT V & CANDACE L*	43	47	13	14
PALMER RODNEY D*	29	49	12	29
PALMER ROYCE & SUSAN	11	51	13	23, 24
PALMER ROYCE & SUSAN*	27	49	13	25
PALMER ROYCE & SUSAN*	33	48	14	1, 12
PALMER RUSSELL M & TINA	29	49	12	4
PALMER SADDLE HORSE FARM LLC	29	49	12	23, 26
PALMER STABLES & FARM LLC*	31	49	11	30
PALMER WILLIAM M & DOROTHY A*	43	47	13	3, 10
PALMER WILLIAM O & KAY M	53	46	11	16
PALMQUIST ED & PAM*	43	47	13	9
PAMPERL VINCENT & REBECCA*	27	49	13	24
PANCOAST PAUL E & LAURIE W*	35	48	13	33
PANECK JAMES E & BECKY L*	33	48	14	12
PANG MEIYEN*	35	48	13	20
PANG MICHAEL M H	17	50	14	35, 36
PANGBORN JOE & AMANDA	9	51	14	1, 12
PANGBORN THOMAS D*	37	48	12	3
PANHANDLE EASTERN PIPELINE CO	21	50	12	15
PANHANDLE EASTERN PIPELINE CO	23	50	11	3, 10
PANHANDLE EASTERN PIPELINE CO*	17	50	14	36
PANNELL ASHLEY C & SEAN M*	37	48	12	12
PAPE KEVIN & WESLEY BULLARD	39	48	11	7
PAPICK IRA J & ANN MARIE MCGARRY-PAPICK, RT*	33	48	14	16
PAPPAS STEVE*	29	49	12	20
PAPPAS TED F & ROSALIE ELLEN SWARTZ-PAPPAS, TRST	43	47	13	11
PARCELL JOSEPH L & JULIA H	25	49	14	36
PAREDES MIGUEL & KEA*	15	51	11	20
PARENTI MEGAN*	29	49	12	16
PARIS JASON & KAMI	33	48	14	6
PARIS JASON & KAMI	33	48	15	1
PARK BENJAMIN C & DEBORAH J	19	50	13	17
PARK CORAL RUTH*	51	46	12	26
PARKER CHARLES E*	21	50	12	9
PARKER CHARLES-MONA, TRST	39	48	11	9
PARKER DALE & PAULA, FT*	37	48	12	21
PARKER DONA & DENISE	43	47	13	36
PARKER EDWARD C & DEBBIE S*	35	48	13	20
PARKER ELIZABETH R	11	51	13	36
PARKER GARY JOE & KATHRYN*	27	49	13	26, 27
PARKER JAMES & JENNIFER*	27	49	13	8
PARKER JASON	31	49	11	5
PARKER JASON & AMY*	37	48	12	12
PARKER JOHN G	39	48	11	18
PARKER LINDA J*	29	49	12	30
PARKER NANCY P*	37	48	12	1
PARKER REBECCA LUCILLE, TRST*	23	50	11	19
PARKER RONNIE D & HELEN K, RT	29	49	12	34
PARKER ROY I & TERESA K*	37	48	12	2
PARKER SCOTT*	47	47	11	7
PARKER STEVE & KELLIE R DENNIS*	37	48	12	3
PARKER TREVOR A & NATASHA R*	27	49	13	12
PARKER-SMALL, RT	55	45	12	22, 23
PARKERSON CARL & DEWANNA	45	47	12	32
PARKS COREY D*	37	48	12	12
PARKS COREY DAVID	39	48	11	16
PARKS CYNTHIA L, RT*	33	48	14	1
PARKS ERIC M & SUSAN M*	29	49	12	20
PARKS JAMES W, TRST	45	47	12	4
PARKS JAMES W, TRST*	45	47	12	4
PARKS MARTIN E & CYNTHIA G	55	45	12	4
PARKS MICHAEL D	21	50	12	13
PARKS ROBERT B & PAULINE*	19	50	13	29
PARKS WESLEY W & ROSA V*	37	48	12	2
PARMENTIER FARM LC	51	46	12	25, 26, 36
PARMER JOHN E & STACY C*	35	48	13	20
PARMER KENNETH D & ANITA F, TRS*	33	48	14	2
PARNELL DUSTIN R & CHERYL LYNN*	33	48	14	2
PARNELL ROBERT ALAN*	21	50	12	14
PARNELL STEPHEN J*	29	49	12	9
PARNELL STUART H & HEATHER D*	29	49	12	17
PARRISH ALAN R & DIONE L*	37	48	12	27
PARRISH INVS LLC*	35	48	13	20
PARRISH KYLE T*	29	49	12	17
PARRISH TARRY L	15	51	11	20
PARRISH WILLIAM S & KARA L*	27	49	13	25
PARRISH WILLIAM T III & MARY K*	27	49	13	11
PARSON GARY*	27	49	13	24
PARSONS CONTANCE M*	39	48	11	29
PARSONS DOUGLAS H & HOLLY S*	35	48	13	20
PARSONS JUNIOR R & PATRICIA K	29	49	12	10
PARSONS MICHAEL & STEPHANIE*	21	50	12	34
PARSONS NANCY P & DALE II*	51	46	12	16
PARTISE DANIEL J & PHYLLIS A*	35	48	13	20
PARTISE MARK & SHERYL*	45	47	12	4
PARTNEY RICHARD W & MARY J*	51	46	12	26
PARTON BRENDA & KARLA JACKSON	47	47	11	8
PARTON, FT	29	49	12	17
PARZYCH CHARLES III & JENNIFER*	27	49	13	25
PASLEY CHARLES & PENNY MURRAY*	43	47	13	9
PASLEY JAMES C & MELISSA A	51	46	12	6
PASLEY JOHN A & SHIRLEY M, RT	31	49	11	31
PASS STEPHEN	29	49	12	7
PASTORINO JUDITH E*	43	47	13	10
PAT SIMON LLC*	29	49	12	19
PATCHETT ADAM & JESSICA R*	35	48	13	20
PATCHETT EDITH A*	37	48	12	3
PATCHETT JAMES B & TRISHA R*	33	48	14	1
PATE, FT	11	51	13	4, 5
PATE-JONES CONST INC	19	50	13	6, 7
PATEK DALE F JR & ELAINE M	31	49	11	8
PATEN WILLIAM JR & CAROL, TRST*	35	48	13	17, 20
PATRICK JAMES E & JAMIE L, RT*	37	48	12	2
PATRICK MILTON F*	35	48	13	29
PATTEN JAMES E & CYNTHIA A*	37	48	12	3
PATTERSON CALVIN & LISA*	37	48	12	28
PATTERSON CATHERINE & SCOTT*	27	49	13	25
PATTERSON DARREN D & KATIE M*	37	48	12	1
PATTERSON DAVID J*	37	48	12	21
PATTERSON DAVID R	53	46	11	16
PATTERSON DAVID W & JULIE W*	27	49	13	6
PATTERSON EVAN TYLER*	35	48	13	29
PATTERSON MELISSA & JAY DEE PPTYS LLC*	27	49	13	14
PATTERSON MISTY D & LUKE J*	37	48	12	11
PATTERSON PROPERTY MGMT LLC*	27	49	13	24
PATTERSON PROPERTY MGMT LLC*	37	48	12	11
PATTERSON ROBERT JR & DEBORAH*	37	48	12	10
PATTILLO JAMES & SHELIA*	37	48	12	12
PATTILLO REBECCA L*	37	48	12	12
PATTON ALLAN & TANJA*	43	47	13	10
PATTON BENJAMIN	37	48	12	25
PATTON JERRY S & CATHERINE L	15	51	11	28
PATTON JOHN & HEATHER*	49	46	13	13
PATTON MARTHA	37	48	12	31
PATTON MARTHA	45	47	12	6
PATTRIN LAURA R*	29	49	12	26
PAU THANG KHEN & VUNG LUN CING*	27	49	13	24
PAUGH JAMES F*	27	49	13	14
PAUL MARK C & TERESA L	51	46	12	21
PAUL NICHOLAS A & PEGGY L*	11	51	13	35
PAUL SETH R & ANDREA L*	37	48	12	25
PAULEY BRUCE E & LYNDA*	51	46	12	8
PAULEY GARLAND D & MARY D, TRST	37	48	12	25
PAULEY GARY & DIAN	45	47	12	34
PAULEY GARY & DIAN*	33	48	14	26
PAULEY JIMMY A & DIANA K, FT*	37	48	12	12
PAULEY KENNETH E & MARY L, RT	45	47	12	34
PAULEY LARRY JOE & VICKIE G	47	47	11	7
PAULEY MARK & TAMMY, TRST	51	46	12	1
PAULEY MARK ALAN & SHARON F*	39	48	11	9
PAULEY MARK ALAN*	37	48	12	12
PAULEY MARK W & TAMMY JO, TRST	45	47	12	34
PAULEY NATHAN D*	45	47	12	10
PAULEY PPTYS LLC*	29	49	12	30
PAULEY RAYMOND V	29	49	12	8
PAULEY RODNEY A & TRESA F*	23	50	11	5
PAULEY TERRY O & ERMA FAYE	45	47	12	10
PAULEY WILLIAM S & SARA L*	55	45	12	22
PAULL FRANCIS E & MARTHA L, TRS*	23	50	11	31
PAULSEN JOSEPH J & SANDRA M, FT	33	48	14	15
PAUSTIAN JOHN & WENDY*	35	48	13	20
PAVER BRYANT & EMILY*	27	49	13	12
PAVIOLITIS CHARLES & JANELL*	35	48	13	33
PAW KLO & SET LAR*	33	48	14	2
PAYNE BARBARA E	19	50	13	16
PAYNE CAROLYN E*	37	48	12	12
PAYNE DAVID E & BARBARA G*	35	48	13	20
PAYNE DAVID E & BARBARA G*	37	48	12	16
PAYNE ENTERPRISES INC	39	48	11	4, 9
PAYNE ENTERPRISES INC*	15	51	11	6
PAYNE ENTERPRISES INC*	23	50	11	32
PAYNE ENTERPRISES INC*	29	49	12	20, 30, 35
PAYNE ENTERPRISES INC*	37	48	12	16
PAYNE ENTERPRISES INC*	39	48	11	8
PAYNE GREGORY I & JEANNETTE*	33	48	14	2
PAYNE JOHN R & R JEAN	39	48	11	4, 9
PAYNE RYAN M*	27	49	13	25
PAYNE THOMAS L & STELLA A, RT*	35	48	13	28
PAYNE WILLIAM JR & MADELYN*	35	48	13	20
PAYTON SUSAN R*	27	49	13	24
PAYTON-REYNOLDS SUSAN*	27	49	13	25
PC & R PPTYS LLC	39	48	11	7
PEACE UNITED CHURCH OF CHRIST*	55	45	12	8
PEACHER DONALD	21	50	12	3
PEACHER DONALD*	13	51	12	34
PEACHER GARY L & SHERRY K*	25	49	14	35
PEACHER GLORIA JEAN*	21	50	12	3
PEARCY BRENT*	51	46	12	27
PEARMAN CHRISTOPHER J & RENEE L*	37	48	12	21
PEARSON JOHNATHAN*	35	48	13	4
PEARSON MITCH A*	15	51	11	31
PEARSON RICKY N & TAMMY K*	27	49	13	26
PEART MARVIN M & EUNICE K*	37	48	12	16
PEASE GEOFFREY & DIANE*	35	48	13	6
PECK JASON & JENNIFER	31	49	11	33, 34
PEDERSON ROGER L & DEBORAH D*	27	49	13	11
PEDERSON THOMAS J & DIANE M*	37	48	12	1
PEEBLER DANIEL PAUL & VIRGINIE*	45	47	12	17
PEEK MARK EVERETT*	29	49	12	16
PEEK THOMAS H & KATHLEEN*	43	47	13	10
PEEPER JAMES & MARY, RT	15	51	11	9
PEEPER JAMES & MARY, RT*	15	51	11	9
PEER MICHAEL & CATHERINE GUYOL	53	46	11	9
PEGG LAMETRIA & CHRISTOPHER SULLIVAN*	37	48	12	21
PEHLE RODNEY & MAI VAN & KIM LONG NGUYEN*	27	49	13	25
PEITER MATTHEW R & LAURA	25	49	14	32
PEKKALA FAMILY LIMITED PTP	27	49	13	28, 29
PEKKALA JOHN T & JANE G	27	49	13	28
PELC MICHAEL & NANCI PELC, RT*	25	49	14	35
PELLETIER JUDITH & REBECCA	27	49	13	9
PELLOCK INV PPTYS LLC	25	49	14	27
PELLOCK PATRICIA L*	45	47	12	17
PELOUSKY HELEN A	21	50	12	35
PELOUSKY HELEN A, TR*	37	48	12	10
PELZEL GERALD R & SHERRI S	23	50	11	5
PEMBERTON BRYAN R & MELISSA L	19	50	13	9
PEMBERTON CHRISTOPHER & JAMIE*	23	50	11	19
PEMBERTON DARREN DEAN*	27	49	13	25

Boone County Owner Index

NAME	PG	T	R	SEC
PEMBERTON FRANCES V*	23	50	11	32
PEMBERTON MATHEW D & LEIGH A	15	51	11	31
PEMBERTON PATRICK T	15	51	11	30
PEMBERTON RICHARD D II*	33	48	14	2
PEMBERTON ROBERT F	19	50	13	17
PENA SHARON R	37	48	12	27
PENA SHARON RUTH(ADAMS)*	37	48	12	27
PENBERTHY LARRY C & THELMA J*	29	49	12	18
PENCE ERIC L & KAREN B*	49	46	13	1
PENCE ERIC L & KAREN B*	51	46	12	6
PENDERGAST RALPH & ROSEMARIE, TRS*	37	48	12	12
PENDLETON CARTHEL & CAROL, TRST*	37	48	12	12
PENDLETON MICHAEL J	19	50	13	24
PENDURTHI KAVITA & RANJIT G PRASAD	11	51	13	24, 25
PENDURTHI PPTYS LLC*	29	49	12	19
PENMAN D SCOTT & AMY D GOSSETT	45	47	12	15, 16
PENN DOLORES & KAREN I DAVIS	53	46	11	8
PENNEWELL FREDA M	35	48	13	19, 30
PENNINGTON ALANA*	39	48	11	5
PENNINGTON KENNETH L & MISTI D*	33	48	14	5
PENNINGTON KENNETH L & MISTI KNIGHT*	33	48	14	5
PENNY ANGELIQUE C	19	50	13	13
PENNYPACKER A CLARK, TRST	43	47	13	26, 35
PENNYPACKER A CLARK, TRST*	43	47	13	35
PENTON KIMBERLY L & ROBERT W	19	50	13	34
PENTON ROBERT & KIMBERLY	11	51	13	4
PEPMILLER CRAIG E & CYNTHIA M*	43	47	13	9, 10
PERCHE CHURCH	11	51	13	19
PEREGOY ROBERT & MARY, TRST*	43	47	13	8
PEREZ ANDRES & EVELIA REA	33	48	14	11
PEREZ-HERRARA M & LACEY PEREZ	23	50	11	32
PERKEY RODNEY & CHRISTINA	39	48	11	19, 30
PERKINS ADAM M & EMILY B	51	46	12	30
PERKINS ANTHONY L & TRACY L*	33	48	14	1
PERKINS BEVERLY DINGMAN, RT	37	48	12	22
PERKINS BEVERLY DINGMAN, RT*	37	48	12	11, 15
PERKINS BILLY L & DORIS J*	19	50	13	28
PERKINS BRUCE RAY & CHERYL L	19	50	13	30
PERKINS CURTIS & CRYSTAL*	29	49	12	18
PERKINS DAVID B*	35	48	13	20
PERKINS DAVID L*	49	46	13	26
PERKINS DONALD & VIRGINIA GAIL*	19	50	13	20
PERKINS FLOYD & MARY	19	50	13	20
PERKINS FORREST E JR*	43	47	13	22
PERKINS GERALDINE & DANIEL BERRY'	19	50	13	27, 28
PERKINS JAMES E & DEBORAH SUE*	43	47	13	21
PERKINS JASON TODD*	43	47	13	20
PERKINS JOANN R*	35	48	13	20
PERKINS JOANN R*	37	48	12	33
PERKINS JOANN R*	45	47	12	4
PERKINS JOSEPH A & IDA M*	9	51	14	24
PERKINS JOSEPH W & CAROL SUE	17	50	14	1
PERKINS LOYD D & PEGGY J, RT	27	49	13	24
PERKINS LOYD D & PEGGY J, RT*	37	48	12	10
PERKINS LOYD DALE & PEGGY J*	37	48	12	10
PERKINS LUTHER JOE & BRENDA KAY	43	47	13	15
PERKINS MARK T & STEPHANIE M	11	51	13	15
PERKINS MARY A*	49	46	13	26
PERKINS MICHAEL B & DEBORAH M	33	48	14	4
PERKINS MICHAEL B & DEBORAH M*	33	48	14	4, 9
PERKINS PAULA A*	17	50	14	24
PERKINS PHILLIP M & REBECCA E*	25	49	14	36
PERKINS ROBERT & DEBORAH R	17	50	14	11
PERKINS ROBERT L*	43	47	13	21
PERKINS ROGER M*	27	49	13	24
PERKINS ROY W	11	51	13	7
PERKINS SHERRY M*	27	49	13	20, 29
PERKINS STEPHANIE D	45	47	12	28, 33
PERKINS STEPHEN E & TRACY R	11	51	13	29
PERKINS TAMMY ELIZABETH*	11	51	13	29
PERKINS WALKER & CAITLIN BOYLE*	37	48	12	21
PERKINS ZACHARY & RACHEL*	37	48	12	16
PERONA MATTHEW C & ANNA*	37	48	12	2
PERRI TONY R*	27	49	13	25
PERRIGO C KAY	15	51	11	28
PERRIGO LLOYD L*	37	48	12	12
PERRIGO LLOYD LEE JR*	11	51	13	26
PERRIGO MARK W & ELIZABETH R	23	50	11	16
PERRIGO MARTIN & KATHRYN*	19	50	13	35
PERRIGO TIMOTHY & DANIELLE*	21	50	12	33
PERRY AUSTIN & ANNETTE & DOUGLAS*	19	50	13	11
PERRY DOUG & ANNETTE	27	49	13	9
PERRY DUANE & SHERRI*	35	48	13	19
PERRY FAMILY, RT	11	51	13	34
PERRY JESSICA M*	19	50	13	10
PERRY JUSTIN & JACQUELINE*	29	49	12	17
PERRY JUSTIN & KATHY*	43	47	13	4
PERRY KAREN L	27	49	13	16
PERRY NANCY A REVOCABLE, TRST*	37	48	12	27
PERRY PAMELA & LEE DEAN CUNDIFF	19	50	13	11
PERRY SARAH FAYE*	43	47	13	11
PERRY TONYA SUE & JOHN D*	27	49	13	24
PERRY ZACHARY R	19	50	13	17
PERRYMAN ANTHONY H*	27	49	13	24
PERSINGER CHRISTOPHER R*	37	48	12	3
PERSINGER JOYCE E, TRST	19	50	13	26
PERSINGER PATRICK C & THOMAS A*	19	50	13	26
PERSINGER WILLIAM B & LINDA*	19	50	13	10
PERSO ROBIN & GENEVIEVE, TRST*	35	48	13	30
PESCAGLIA DONNA S, TRST	33	48	14	6
PESCAGLIA DONNA S, TRST*	33	48	14	6
PESCAGLIA JON R & AMY J*	35	48	13	17
PETERMAN LANA J*	37	48	12	10
PETERMAN PAUL H & TINA M*	33	48	14	1
PETERS ANN KATHRYN*	35	48	13	20
PETERS LINDELL	17	50	14	1, 2
PETERS NICKIE*	35	48	13	20
PETERSEN ALAN W & JODI L	25	49	14	22, 27
PETERSEN DYLAN C & AMANDA N*	17	50	14	3
PETERSEN JOHN L & MICHELE	27	49	13	18
PETERSEN MATTHEW & PAULA*	29	49	12	35
PETERSEN WALTER & VALERIE	13	51	12	34, 35
PETERSHEIM EDWARD J	33	48	14	5, 8
PETERSHEIM EDWARD J*	33	48	14	1
PETERSHEIM JAKE JR & DEBRA LEE	13	51	12	22
PETERSHEIM JONATHAN RYAN*	19	50	13	10
PETERSHEIM LEVI*	11	51	13	32
PETERSHEIM SHARI L	19	50	13	24
PETERSON ANGELA J*	35	48	13	20
PETERSON BRENDA J*	29	49	12	10
PETERSON BRYAN E & AMBER K*	27	49	13	11
PETERSON DAVID & DIANE*	37	48	12	3
PETERSON DENNIS JR & CRYSTAL*	35	48	13	20
PETERSON ELDON D & JOY C*	29	49	12	16
PETERSON KEITH L & MARY K, TRSTS*	55	45	12	11
PETERSON MARK A & KIMBERLY S*	33	48	14	2
PETERSON ROSS F & CRYSTAL D*	35	48	13	20
PETERSON RUTH A	51	46	12	22, 27
PETERSON RYAN K & MICHELLE E*	27	49	13	24
PETERSON SARAH J	51	46	12	14
PETERSON TRAVIS*	37	48	12	2
PETRALIA JOHN R & JOAN B SEIDEL-PETRALIA*	51	46	12	16
PETRE KENNETH & JERI	51	46	12	17
PETREE RANDALL M & JENNIFER E*	37	48	12	12
PETRILLOSE LAWRENCE & MARGARET*	33	48	14	2
PETROSKI GREGORY & BARBARA*	35	48	13	4
PETSEL MELISSA R*	27	49	13	24
PETTIBONE TED & ELIZABETH	39	48	11	28
PETTIBONE TED & ELIZABETH*	39	48	11	21
PETTIGREW CAROL & CYNTHIA WIMMER*	51	46	12	9
PETTIGREW JACK MELVIN	55	45	12	15
PETTIT GEORGE*	39	48	11	5
PETTY BARBARA A*	37	48	12	1
PETTY JAYE F & NINA U ALBA*	37	48	12	12
PETTY KEVIN L & BRENDA K*	55	45	12	13, 14
PETTY NORMAN C & CAROL S	35	48	13	5
PETTY NORMAN C & CAROL S*	35	48	13	5
PEVELER KERRY & LAURA	19	50	13	6
PEWITT JEFFERY J*	35	48	13	20
PEZOLD ROBERT G & KATHRYN K	29	49	12	24
PEZOLD STEVE & TINA	23	50	11	35
PFAFF DALE S & THERESA L, RT	11	51	13	17
PFAFF JENNIFER*	19	50	13	9
PFANNENSTIEL JEFFRY & CHRISTINE	37	48	12	24
PFAU GARY R*	27	49	13	25
PFEFER, FT	51	46	12	6
PFEFFER WAYNE & JENNIFER SENNOTT	15	51	11	20
PFEIFFER GREGORY A & SAMUEL L & MAUREEN*	45	47	12	6
PFENENGER GEORGE A & JOAN D	37	48	12	3
PFENENGER GEORGE A & JOAN D*	37	48	12	3
PFINGSTEN CHRISTOPHER & KAREN*	29	49	12	20
PFLIEGER WILLIAM L & JO A	45	47	12	31
PFLIEGER WILLIAM L & JO A	51	46	12	6
PFOST DONALD L*	43	47	13	2, 11
PHAUP JEFFREY GLENN	53	46	11	7
PHAUP JOSEPH M*	51	46	12	34
PHAUP MICHAEL A, RT	45	47	12	8
PHELAN BERNARD J III & HYESUN GRHEE	33	48	14	15
PHELEN NANCY JEAN	11	51	13	9, 10
PHELPS JANICE ELAINE	19	50	13	31
PHILBAN INVS LLC*	29	49	12	11
PHILLIPPE ANDREW & BRITTANY MOE	23	50	11	29
PHILLIPPE GRANT & MANDI*	29	49	12	10
PHILLIPPE GRANT WILLIAM	23	50	11	29
PHILLIPPE GREGORY D & DONNA I	23	50	11	29
PHILLIPPE GREGORY D & DONNA J	23	50	11	29
PHILLIPPE JAMES L & CHRISTINE R	27	49	13	11
PHILLIPPE JAMES M & AMY M	27	49	13	11
PHILLIPPE JARED & KRISTI*	29	49	12	10
PHILLIPPE JOHN W & CARRIE OLSEN*	27	49	13	10
PHILLIPPE JOHN WILLIAM*	27	49	13	11
PHILLIPPE KRISTI LEE STRONG	29	49	12	6
PHILLIPPE MARY	27	49	13	11
PHILLIPS BILLY JOE & RUBY J*	37	48	12	21
PHILLIPS DOAK & KIM	47	47	11	17
PHILLIPS DOUGLAS E & SALLY V*	31	49	11	19
PHILLIPS DOUGLAS R & DEANNA L*	37	48	12	12
PHILLIPS ELLA M UNDER WRITTEN, TRST*	35	48	13	20
PHILLIPS ERNEST JR & ELIZABETH*	29	49	12	17
PHILLIPS GORDON L & BEVERLEY S	31	49	11	19
PHILLIPS HOMER LEE JR	23	50	11	19
PHILLIPS JAMES D & DEBORAH J*	37	48	12	3
PHILLIPS JEFFREY & CHARLOTTE*	43	47	13	2
PHILLIPS LANCE & ANN ROLAND*	45	47	12	4
PHILLIPS LEONA R*	29	49	12	19, 20
PHILLIPS LISA*	27	49	13	26, 35
PHILLIPS MELVIN & DANA*	27	49	13	11
PHILLIPS MICHAEL H	55	45	12	22
PHILLIPS MIRIAN J	51	46	12	12
PHILLIPS MIRIAN J	53	46	11	7, 18
PHILLIPS RANDELL S & BERNICE	51	46	12	32
PHILLIPS RUSSELL GLEN	51	46	12	18
PHILLIPS SHAWN M & EILEEN C	17	50	14	22
PHILLIPS SHERYL L*	43	47	13	10
PHILLIPS STEPHEN W & SALLY	31	49	11	31
PHILLIPS SUSAN L, RT	33	48	14	23
PHILLIPS THOMAS & MEGAN*	31	49	11	31
PHILLIPS TIM E & NETTIE L	49	46	13	1
PHILLIPS TIM R & CHRISTINE R	51	46	12	5
PHILLIPS TROY & MICHELLE R*	55	45	12	8
PHILLIPS WARREN & ADRIENNE ARDEN*	43	47	13	2
PHILLIPSON FAMILY, RT*	51	46	12	17
PHILPOT NICHOLAS J & MARTHA R*	37	48	12	21
PHILRUSS LLC*	27	49	13	14
PHILRUSS PPTYS LLC*	27	49	13	14
PHIPPS RAFE E*	29	49	12	17
PHOENIX PROPERTY DVPMT LC	37	48	12	25
PHOENIX PROPERTY DVPMT LC*	39	48	11	7
PHOUK LINDA P*	37	48	12	11
PHOUK VANNA J*	21	50	12	33
PHOUK VANNAK & SOKHOM NGORN*	29	49	12	20
PIASA LAND MGMT LLC- COLUMBIA*	45	47	12	3
PIATT JAMES & PEGGY*	27	49	13	24
PICKENS STUART & KAREN*	37	48	12	15
PICKERELL DONALD L & DOROTHY M, RT*	33	48	14	1
PICKERING DVPMT INC	47	47	11	6
PICKERING, FT*	45	47	12	7
PICKETT CHRISTOPHER & TERRA*	21	50	12	34
PICKETT GARY W & MARY E, TRST*	43	47	13	8
PICKETT GLENN E & ILAYNA H, RT	27	49	13	15
PICKETT RALPH W & SUSAN M	55	45	12	8, 17
PICKETT RALPH W & SUSAN M*	55	45	12	8, 17
PICOLET CHRISTOPHER & CHRISTINA*	27	49	13	24
PIERCE ANTHONY W & AMY K	55	45	12	11
PIERCE DAN L & SHIRLEY A	37	48	12	23
PIERCE GERALD K & ASHLEY N	19	50	13	34
PIERCE JACQUELINE S	23	50	11	5
PIERCE KENT D & JEANNETTE N*	43	47	13	35
PIERCE LARRY W & DAYNA L	27	49	13	2
PIERCE MARSHA P	29	49	12	3
PIERCE MICHAEL & TERESA, TRST*	37	48	12	28
PIERCE MICHAEL A & SUSAN E*	23	50	11	5
PIERCE NATHAN & SARAH*	45	47	12	22
PIERCE R A, RT	19	50	13	12
PIERCE THOMAS E & KAREN E, TRS*	45	47	12	4
PIERCE THOMAS E & MARGENE K	29	49	12	3
PIERCE VERN L & DEBORAH K	23	50	11	19
PIERCE, FT	21	50	12	34
PIERCE, FT	29	49	12	3
PIERPONT PARTNERS LLC	43	47	13	13, 24
PIERRO WESLEY W & ALICIA C*	29	49	12	16
PIERSON JUSTIN & VANESSA*	27	49	13	20
PIEST E JEAN, TRST	29	49	12	27
PIESTER BRYAN E & JANE J	25	49	14	25
PIFER GLORIA A*	27	49	13	12
PIKE JEFFREY A & ROSELLA F*	35	48	13	20
PILCHER AMBER F*	27	49	13	24
PILES ROBERT E & MARGARET A*	15	51	11	16
PILES ROBERT E, TRST	23	50	11	17
PILES ROBERT, TRST*	15	51	11	16
PILKINGTON JEREMY L & EMILY*	35	48	13	29
PILLIARD JOHN PAUL	47	47	11	8
PILLOW GARY*	33	48	14	1
PILSUDSKI MICHAEL J & ISMAELA	43	47	13	36
PILSUDSKI MIGUEL J & KALYN H	51	46	12	32
PILSUDSKI MIGUEL J & KALYN H*	51	46	12	31
PILTOSKI, FT	47	47	11	29
PIMPALWAR ASHWIN & SHEENA*	43	47	13	15
PINE DARREN W & VICTORIA D*	35	48	13	20
PINET GERALDINE*	51	46	12	13
PINGEL DAVID L*	55	45	12	10
PINGEL DONALD G & ANITA K	11	51	13	20
PINGEL OTTO & DOROTHY, RT	11	51	13	20
PINGEL WADE & MORGAN SMARR*	51	46	12	8
PINGELTON WILLIAM B, TRST	23	50	11	10, 11, 14, 15, 23
PINGELTON WILLIAM B, TRST*	23	50	11	11
PINGREY RYAN J & JAYME L*	37	48	12	1
PINKETT APRIL D*	27	49	13	24
PINNACLE PROJECTS LLC*	37	48	12	2
PINNACLE TOWERS INC*	29	49	12	5
PINNACLES RESERVE LLC	21	50	12	6
PINO SOLITARIO, TRST	37	48	12	25
PIOTTER BART & DEBRA HOWENSTINE	27	49	13	26
PIPES HERBERT-CAROL, TRST*	33	48	14	1
PIPES JEFFERY D & NANCY S*	33	48	14	10
PIPES STEVE & JULIE*	23	50	11	6
PIPES TIMOTHY E & JENNIE C*	29	49	12	10
PIPPIN LARRY V & EDELTRAUD*	37	48	12	3
PIRCH SCOTT DONALD	39	48	11	9
PIRINGER BRUCE R & NANCY L	31	49	11	18
PIRTLE DANIEL & LORIE*	35	48	13	4
PISAREK CHARLOTTE MARIE*	51	46	12	4
PISKULIC STEPHEN R & KAREN A*	29	49	12	9
PITES SILVIA E*	37	48	12	11
PITTMAN DAVID LYNN, TRST	33	48	14	10
PITTMAN JACKIE ALINE, TRST	33	48	14	10
PITTS GEORGIANA C*	37	48	12	3
PITTS ROBERT*	37	48	12	3
PIVA ANTHONY R & CHRISTINA L	53	46	11	7
PIVOT LLC	25	49	14	2, 3, 8, 9, 16, 17
PJK INVS LLC	27	49	13	8, 9, 16, 17
PKR LLC	33	48	14	6, 7
PKR LLC	47	47	11	31
PKR LLC*	33	48	14	6
PLACK MICHELLE*	37	48	12	3
PLACKE KAREN D (CROOM)*	27	49	13	12
PLACKE SARA D*	35	48	13	5
PLAIN RONALD & CUBA*	37	48	12	21, 28
PLANK DAWN & ADRIAN*	35	48	13	30
PLANK RYAN E & MARSHA A*	15	51	11	21
PLATERO SHANNON L & VERNON L*	37	48	12	10
PLATT WILLIAM JR*	15	51	11	33
PLATTO EDWARD C & CHRISTINE*	43	47	13	10
PLATTO JESSICA M & RONALD J	33	48	14	26
PLEASANT GROVE CEMETERY*	23	50	11	3
PLOSYRY KHAN*	27	49	13	22
PLOTNER RUSTY LEE	31	49	11	3
PLOWMAN LORNA M*	37	48	12	11
PLUMLEY ALLEN D	33	48	14	27
PLUMMER ALVIN & SHEILA*	29	49	12	18
PLUMMER MATTHEW D & VANESSA D	21	50	12	35
PLUMMER VANESSA & MATTHEW	21	50	12	35
PLUSHKE LINDA & MICHAEL GERARD*	45	47	12	30
PM PROPERTY GROUP LLC*	35	48	13	20
PODOLAK MARTIN*	37	48	12	3
POE GARY & LARRY T	43	47	13	23
POE LARRY T	43	47	13	22
POE LARRY T*	43	47	13	22, 23
POE LESTER & LESTER ALAN POE*	33	48	14	12
POE MARTIN W	43	47	13	22
POE MARTIN W*	43	47	13	22, 23
POE RANDELL W & JAN L	37	48	12	25
POE WILLIAM	43	47	13	22
POE WILLIAM*	43	47	13	23
POEHLMAN CARL J	43	47	13	2
POEHLMAN CARL J*	43	47	13	2

Boone County Owner Index

NAME	PG	T	R	SEC
POEHLMANN ANTHONY & MARGARET*	35	48	13	5
POEHLMANN CARL J & LINDA K, FT	25	49	14	35
POEHLMANN CARL J & LINDA K, FT*	33	48	14	2
POFF ESTIL & SUSAN HAWKINS-POFF*	29	49	12	17
POFF-DOIRON HAZEL*	37	48	12	3
POHLMAN TIMOTHY W & DEBORAH K*	29	49	12	19
POHLMAN WILLIAM H, TRST*	35	48	13	33
POINTER MARK S & ANTONIA C, RT*	51	46	12	8
POINTER PPTYS LLC*	37	48	12	16
POLACEK JAMES R JR & SARA	47	47	11	17
POLACEK JAMES R JR & SARA*	47	47	11	16
POLACEK JEFF & JENNIFER	23	50	11	29, 30
POLACEK TRAVIS B & SUSAN E	11	51	13	15
POLITTE FAMILY, RT*	37	48	12	15, 22
POLITTE KEVIN L & MARI	29	49	12	28
POLITTE KEVIN L & MARI*	29	49	12	27
POLJAK ASIM & HAJRIJA*	35	48	13	29
POLLARD BRIAN R & LISA I HERIGON	11	51	13	14
POLLARD CAROL L	13	51	12	20
POLLARD DENNIS G*	43	47	13	3
POLLARD JAMES L & ROCHELLE D*	19	50	13	29
POLLOCK AMANDA J*	11	51	13	11
POLLOCK BENJAMIN E & AMANDA G	11	51	13	36
POLLOCK EDWARD E & VERONICA A	11	51	13	11
POLLOCK EDWARD E & VERONICA A*	11	51	13	11
POLLOCK JESSICA & CRAIG	31	49	11	9
POLLOCK RICHARD W & DANA L	13	51	12	9
POLLOCK ROBERT & PAULA, RT	21	50	12	33
POLLOCK WILLIAM R*	13	51	12	33
POLLRIESZ GEORGE E & CAROLYN S	33	48	14	2
POLSON KENNETH & VIOLET*	29	49	12	26
POLSTON JOHNNY L*	13	51	12	34
POLSTON JOHNNY L*	21	50	12	3
PONDER DAVID DALE	47	47	11	19
PONZER MELVIN W & RHODA	19	50	13	19
POOLE GREGORY & LANA*	55	45	12	10
POOLE THOMAS A & CURRY L	43	47	13	21
POOLE THOMAS A & CURRY L*	49	46	13	24
POORE ARNOLD-SHIRLEY, TRST*	29	49	12	26
POORE DALE & ROSE MARIE MOREAU	31	49	11	4
POORE DALE W*	31	49	11	8
POORE KIM IRENE*	27	49	13	11
POPA KYLE D & KRISTIN M*	27	49	13	27
POPE ERIC R & FRANCES E	45	47	12	17
POPE LARRY PPTYS LLC*	35	48	13	20
POPE MICHAEL J	19	50	13	28
POPE TONY JR & MELINDA*	33	48	14	1
POPE TONY JR & MELINDA*	37	48	12	2
POPE TONY R & BEULAH JANE POPE*	29	49	12	26
POPOVICI GALINA*	35	48	13	17
POPP NICKI R*	27	49	13	24
POR RANDY V & PENH A PHOUK*	21	50	12	33
PORATH JOEL W & REBECCA A*	43	47	13	23
PORATH WAYNE-LINDA, TRST	43	47	13	23
PORATH WAYNE-LINDA, TRST	45	47	12	30, 31
PORATH WAYNE-LINDA, TRST*	43	47	13	23, 25
PORTA GRANT J & MARLA A*	37	48	12	12
PORTER ERIC B	29	49	12	5
PORTER ERIC B*	29	49	12	5, 8
PORTER GARY T & DIANE J	29	49	12	11
PORTER HELEN & JEFF*	29	49	12	35
PORTER LANNY*	21	50	12	23
PORTER SHERRY & LONNIE NICHOLS*	35	48	13	29
PORTER SUE B*	37	48	12	12
PORTWOOD GREGORY JR & HANNAH*	19	50	13	28
POSS JOSHUA & SONIA POSS & PHILIP THROWER & JENNIFER*	37	48	12	3
POSSUM ENTERPRISES LLC	51	46	12	9
POSSUM ENTERPRISES LLC*	51	46	12	16, 17
POST DARREN & DARLENE*	15	51	11	32
POST GREGORY & MISTI D	51	46	12	24
POTES DARLA*	37	48	12	11
POTTER JAMES EDWARD IV*	37	48	12	12
POTTER JOHN S & CHERYL L	51	46	12	17
POTTER JOHN T & MEAGAN A	27	49	13	14
POTTER SHANE*	37	48	12	3
POTTER STEPHEN G & LAURIE A	31	49	11	9
POTTER TASSO LEE II & CANDACE E*	43	47	13	13, 24
POTTERFIELD BRENDA D, RT	25	49	14	35
POTTERFIELD BRENDA D, RT	33	48	14	1, 2
POTTERFIELD SARA ELIZABETH	25	49	14	26
POTTS TRACEY*	33	48	14	2
POTUCEK ERICA B & RONALD STANSBERRY JR & REBECCA*	31	49	11	8
POULTON BARRY C*	51	46	12	34
POUND MARLICE A, RT	45	47	12	30, 31
POUNDS JAMES B & MARTINA	45	47	12	1
POUNDS JAMES B & MARTINA*	27	49	13	11
POUNDS WILLIAM J & KRISTA A	49	46	13	26
POWELL DAVID M & SUSAN R	15	51	11	20
POWELL DYLAN A & HEIDI M HYLAND*	35	48	13	17
POWELL GARDELL & KAREN, TRST	17	50	14	28, 32, 33
POWELL GARY L & MARY M, TRS*	39	48	11	7
POWELL GEOFFREY A & LAURA K	11	51	13	22
POWELL GEOFFREY A & LAURA K*	11	51	13	22
POWELL JAMES L & CAROL L*	25	49	14	35
POWELL JUSTIN GARDELL	45	47	12	20
POWELL JUSTIN GARDELL*	45	47	12	20, 29
POWELL KAREN S*	43	47	13	10
POWELL KRYSTALL D*	27	49	13	24
POWELL MICHAEL & MARY, TRSTS	33	48	14	6
POWELL MICHAEL ALLEN & TINA JO*	13	51	12	8
POWELL PHILIP	27	49	13	6
POWELL PHYLLIS A	11	51	13	12
POWELL PHYLLIS A	33	48	14	9
POWELL PRESTON P*	29	49	12	6
POWELL ROBERT H & DORIS M*	29	49	12	10
POWELL ROBERT W & STEPHANIE M	55	45	12	14
POWELL ROMONA J*	25	49	14	13
POWELL RONALD L & ROSEMARY J, FT	39	48	11	16
POWELL THOMAS*	33	48	14	24
POWELL WILLIAM J & JEANE M	53	46	11	8
POWELSON MICHAEL D & MISTY A*	27	49	13	24
POWER RANDALL S & TWYLA V, TRST	23	50	11	23
POWER ROBERT R & CATHY L*	33	48	14	21, 28
POWER RODNEY H*	33	48	14	21, 28
POWERS ENTERPRISES LLC*	29	49	12	9, 10
POWERS ENTERPRISES LLC*	35	48	13	29
POWERS FRANKLIN & BETTE L	23	50	11	3
POWERS LARKIN & CASSIE VAUGHAN	51	46	12	28
POWERS LEAHM B & JACQUELINE A*	33	48	14	1, 12
POWERS ROBYN & JACOB*	45	47	12	22
PRACH SOPHIN & CHANNARY BENN*	33	48	14	1
PRAIRIE GROVE BAPTIST CHURCH*	37	48	12	12
PRAIRIE GROVE METHODIST CEMETERY*	39	48	11	6
PRAISWATER TIMOTHY & FLORENCE	33	48	14	15
PRANGE AARON W & SHELLY D*	37	48	12	2
PRATER DENNIS R & JOYCE K	15	51	11	22
PRATER DENNIS R & JOYCE K*	15	51	11	27
PRATHER FAMILY, RT	25	49	14	29
PRATHER KRISTEN & CLAYTON	55	45	12	16
PRATT RALPH A III & MARY J	19	50	13	28
PRATTE DANNY B & QUINN M*	49	46	13	3
PRECHT JAMIE J*	23	50	11	6
PRENGER DARYL & SANDRA	15	51	11	31
PRENGER DARYL & SANDRA*	15	51	11	31
PRENGER SUSAN G M*	37	48	12	3
PRENTICE-HAHN REBECCA I & KENNETH B HAHN*	27	49	13	11
PRESLEY MICHAEL PATRICK*	23	50	11	3
PRESSLEY MARK W & LINDA J*	35	48	13	18
PRESTI JACOB A & BRANDI R	33	48	14	26
PRESTON JEFFREY L & MELISSA L*	15	51	11	31
PRESTON STEPHEN J & DONNA R*	45	47	12	18
PREUL JAMY*	27	49	13	29
PREUL TYLER & CAROLYN*	29	49	12	10
PREVETTE NATHANIEL H & DANELLE E	27	49	13	22
PREVO ANDREW & JUDY	27	49	13	8
PREVO PAUL & CHRISTY*	21	50	12	7, 8
PREVOST DONALD & KATHLEEN MURPHY	47	47	11	7
PREWET ROBERT C & MARY H*	17	50	14	13
PREWITT FINIS C JR & ROSA P*	25	49	14	13
PREWITT MATTHEW S & ANGELA F	33	48	14	27
PREYER DAVID & SHARON GLASKER & PHYLLIS J*	37	48	12	14
PRIAMOS CATHERINE & GREGORY*	37	48	12	3
PRICE CHARLES E & CAROL A	25	49	14	19
PRICE CURTIS L & KATRINA R	51	46	12	8
PRICE FAMILY LLLP	47	47	11	26, 27, 34, 35
PRICE HARRY M*	27	49	13	22
PRICE JASON T	17	50	14	14
PRICE JASON T & AMY M	17	50	14	14
PRICE JASON T & AMY M*	17	50	14	14
PRICE JASON T*	17	50	14	14
PRICE JUDD	43	47	13	22
PRICE JUDD*	19	50	13	15
PRICE MARK L & CARMEN E*	29	49	12	20
PRICE PHIL E	19	50	13	8, 17, 18,
PRICE PHIL EDWARD & JUDY MARIE	19	50	13	8
PRICE RUTH ELLEN*	35	48	13	18
PRICE, FT*	29	49	12	19, 20
PRIDE FARON G & ANGELA M*	13	51	12	17
PRIDE FARREL G & VALERIE K	13	51	12	20
PRIDE HILDA M	13	51	12	20
PRIDE HILDA MARIE, LE	13	51	12	20
PRIDEMORE TODD & CAROLYN*	51	46	12	26
PRIDEMORE TODD R & CAROLYN D	51	46	12	23
PRIEBE THOMAS R & CYNTHIA J	55	45	12	2
PRIESMEYER MARYDETH L, TRST*	35	48	13	27, 28
PRIEST MICHAEL E & ARLENE F*	35	48	13	33
PRIMM DUSTIN L & SHANNON L	25	49	14	27
PRIMM JANET S*	37	48	12	12
PRIMMER RAYMOND J & KIMBERLY N*	45	47	12	4
PRINCE HANNAH & SARAH R BRUSH*	33	48	14	1
PRINCE LAWRENCE & EDITH*	27	49	13	24
PRINCE MICHAEL E & TERESA A*	29	49	12	14
PRITCHETT RONALD & KATHY	19	50	13	25
PRIVETTE ZACHARY R & KORTNEY R KELLER	31	49	11	33
PRIVITT DARLA L*	37	48	12	12
PRIVITT DELORES M, TRST	29	49	12	24
PROCTOR AARON & KIMBERLY BRYANT	17	50	14	1
PROCTOR CHELCIE*	19	50	13	16
PROCTOR LEONARD & DOROTHY JEAN	19	50	13	15
PROCTOR LLOYD WESLEY & PATTY L	21	50	12	36
PROCTOR MICHAEL LEE*	17	50	14	13
PROCTOR SAM D & RITA SUE	17	50	14	24
PROCTOR STEVEN & LYNN	17	50	14	1
PROCTOR THOMAS E & DANIELLE C	29	49	12	1
PROCTOR THOMAS EARL	29	49	12	1
PROPERTIES & HOLDINGS LLC & MARY & DELL TWENTER	29	49	12	27
PROPERTIES & HOLDINGS LLC & RUSSELL THURMAN	29	49	12	6
PROSKOCIL JIM & PATTY	21	50	12	26
PROSKOCIL RANDY J & JULIE M*	21	50	12	26
PROSSER DONALD F	31	49	11	8
PROSSER KYLE & ROBYN*	37	48	12	21
PROVANCHA LAVERN & WILHELMINA*	23	50	11	30
PROVOLT NICOLE R & HAYDEN Q	13	51	12	20
PROWANT ALBERT L & DEANNA O	13	51	12	28
PROWANT GREG & MICHELLE R	11	51	13	35
PROWANT PROPERTY, TRST	13	51	12	28
PRUETT RONALD L & JANICE L	29	49	12	10
PRUETT SHARON G, TRST*	37	48	12	11
PRUITT LAURA H*	19	50	13	36
PRUITTE ZACHARY & SHELBY	55	45	12	15, 22
PRUYN MARK C & DEBRA C*	55	45	12	14
PRY JONATHAN L & CONNIE L*	37	48	12	12
PRYOR MICHAEL ALLAN & SARAH*	43	47	13	9
PUBLIC WATER SUPPLY DIST 10	15	51	11	8
PUBLIC WATER SUPPLY DIST 10*	15	51	11	20, 32
PUBLIC WATER SUPPLY DIST 4*	21	50	12	14, 34
PUBLIC WATER SUPPLY DIST 4*	23	50	11	8, 17
PUBLIC WATER SUPPLY DIST 4*	29	49	12	3, 9
PUBLIC WATER SUPPLY DIST 5*	51	46	12	16, 22, 27
PUBLIC WATER SUPPLY DIST 5*	55	45	12	5
PUBLIC WATER SUPPLY DIST 6*	43	47	13	24
PUBLIC WATER SUPPLY DIST 6*	45	47	12	4
PUBLIC WATER SUPPLY DIST 7*	19	50	13	15, 35
PUBLIC WATER SUPPLY DIST 7*	27	49	13	2
PUBLIC WATER SUPPLY DIST 9	39	48	11	9
PUBLIC WATER SUPPLY DIST 9*	23	50	11	35
PUBLIC WATER SUPPLY DIST 9*	31	49	11	8
PUBLIC WATER SUPPLY DIST 9*	35	48	13	19
PUBLIC WATER SUPPLY DIST 9*	37	48	12	23
PUBLIC WATER SUPPLY DIST 9*	39	48	11	7
PUBLIC WATER SUPPLY*	15	51	11	29
PUBLIC WATER SUPPLY*	45	47	12	4
PUCKETT CHARLES LINWOOD, RT	49	46	13	11, 14
PUDENZ KERRY J & CHRISTINA J	45	47	12	12
PUDENZ KERRY J & CHRISTINA J*	45	47	12	12
PUDENZ KEVIN & CARLA	17	50	14	3, 25
PUDENZ KEVIN & CARLA	19	50	13	30
PUDENZ KEVIN & CARLA*	19	50	13	30
PUE HOWARD LEROY & DIANNA LEE	45	47	12	32
PUEBLO DE DIOS (A CHURCH)*	43	47	13	3, 4, 9
PUGH DAN R & LAURA L	31	49	11	7, 17, 18
PUGH DAN R & LAURA L*	31	49	11	8
PUGH FORREST A & FAYE C*	27	49	13	25
PUGH KIMBERLY*	37	48	12	21
PUGLIS JOSEPH M & MARY ANN*	43	47	13	5
PULEO DONNA J*	17	50	14	23
PULIS RICK & ESTELLA*	29	49	12	7
PULKRABEK KEVIN & MARIE	15	51	11	32
PULLEN ERIN	43	47	13	35
PULLEN FINN M & SARAH A	43	47	13	24
PULLEN FIONN MCCOLE	27	49	13	7, 8, 17, 18, 33
PULLEN FIONN MCCOLE*	27	49	13	17
PUMMILL CLAY & CANDACE COMPTON*	29	49	12	20
PUMMILL SCOTT*	13	51	12	33
PURCELL MICHAEL R SR	51	46	12	10
PURDOME GARY & ROBERTA	31	49	11	3
PURDY FAMILY, RT	19	50	13	34
PURDY GREGORY A*	35	48	13	29
PURDY RONALD DALE & PATSY ANN	39	48	11	17, 20
PURSELL DYANNA L	49	46	13	14
PURVIS HOLLY DEEANN*	33	48	14	2
PURVIS MELINIE A & KEVIN W*	27	49	13	25
PURVIS RUSSELL E & DONNA JEAN	23	50	11	6
PUTNAM JAMES W & MARICA G*	27	49	13	22
PUTNAM JOEL SEYBOLD, RT*	27	49	13	35
PUTNAM JOEL SEYBOLD, RT*	39	48	11	6
PUTNAM JOSHUA A & DARCIE L	43	47	13	14
PUTNAM MARK L & R JACQUELINE & LUKE A*	35	48	13	29
PUTNAM WILLIAM D & DEBRA L*	27	49	13	29
PUTNAM WILLIAM D & DEBRA L*	29	49	12	33
PUTTING JERRY R & LISA R*	29	49	12	10
PUYEAR CHRISTOPHER L & SANDRA K*	45	47	12	22
PUYEAR JENNY A*	37	48	12	3
PYLE ERIC P*	27	49	13	35
PYLE ROGER M & NANCY J*	33	48	14	24

Q

QC & CO LLC*	27	49	13	24
QRS & DFS, TRSTS	13	51	12	1, 2, 19, 20
QU JIAN D & REBECCA VOLKMANN*	45	47	12	18
QUADE JAMES A & CARLA M	11	51	13	35
QUADE JAMES C & MARY ANN*	37	48	12	12
QUADE JOHN M & ANNA M	17	50	14	23
QUAINTANCE MILES T & HOPE J*	29	49	12	11
QUAST MICHAEL J*	27	49	13	25
QUEENER EMMETT D*	35	48	13	20
QUESTEC PPTYS LLC*	29	49	12	30
QUEVREAUX ALBERT E, RT*	19	50	13	27
QUEVREAUX KEITH A, RT	19	50	13	32
QUICK DAVID R*	23	50	11	31
QUICK DUANE C & JACQUELINE M	21	50	12	36
QUICK JAMES K & ANNE M*	45	47	12	6
QUINLAN JACK F*	29	49	12	9, 10
QUINN DAN G & SARA L*	35	48	13	27
QUINN DOUGLAS & JESSICA*	51	46	12	34
QUINN FAMILY, TRST	55	45	12	12, 13, 24
QUINN MATTHEW N*	27	49	13	24
QUINN RAYMOND L*	37	48	12	12
QUINN REBECCA ANN & JEROME P*	19	50	13	1
QUINN ROBERT J & KATHARINE A*	43	47	13	8
QUINN THOMAS & SUSAN DEUTSCHER	43	47	13	3
QUINT PHILIP D	31	49	11	8
QUINTANA THOMAS A & MARY ANN*	19	50	13	34
QUISENBERRY MARK C	29	49	12	26
QUISENBERRY MARK C*	29	49	12	26
QUISENBERRY RICHARD L III	23	50	11	19
QUISENBERRY SHIRLEY & KATHRYN, FT	21	50	12	11, 12, 13, 14, 23, 24

R

R & J INVS LLC*	27	49	13	25
R & L INV HOLDINGS LLC*	29	49	12	20
R ANTHONY PROPERTY HOLDINGS LLC	43	47	13	16
R E D ENTITIES LLC	37	48	12	25
R E HARRIS INVS LLC*	37	48	12	3
R O S FAMILY, RT	45	47	12	13
R REALTY LIMITED LIABILITY CO	13	51	12	1
RABADAN JAMES R & KATHLEEN A*	43	47	13	14
RABKIN CONTRACTING LLC	45	47	12	6
RACA PPTYS LLC*	43	47	13	6, 11
RACHATELLELLE ANTONIO & LAURA*	29	49	12	35
RACHOW SCOTT & JENNIFER*	43	47	13	2
RACKERS JEFFREY S & TRICIA L, RT	45	47	12	18
RACKLEY DANIEL W & VIOLA V, FT*	15	51	11	34
RACKLEY DENNIS	23	50	11	19
RACKLEY RONNIE G & CATHY S	15	51	11	8
RACKLEY RONNIE G & CATHY S*	15	51	11	8
RADEL BROTHERS PPTYS LLC*	27	49	13	25
RADEL JACOB	49	46	13	1
RADEL JACOB*	27	49	13	14, 24
RADEL JACOB*	43	47	13	10
RADEL JACOB*	51	46	12	28, 33
RADEL JEFFREY & TERRI	43	47	13	22
RADEL JEFFREY & TERRI & LARRY & BETTY SMITH*	27	49	13	24
RADEL JEFFREY & TERRI & PATRICIA ROBINSON	19	50	13	19
RADEL JEFFREY & TERRI & PATRICIA ROBINSON*	27	49	13	24
RADEL JEFFREY & TERRI*	27	49	13	24

Boone County Owner Index

NAME	PG	T	R	SEC
RADEL JEFFREY & TERRI*	33	48	14	2
RADEL JEFFREY & TERRI*	43	47	13	9
RADEL JEFFREY*	37	48	12	12
RADER FAMILY FARM LLC	27	49	13	10
RADER JACK & JULIE, TRST*	35	48	13	27, 28
RADMAN ALEX*	45	47	12	4
RADMAN SHERI S LIVING, TRSTS & GORDON & REBECCA DOAK*	35	48	13	20
RADMAN SHERI S LIVING, TRSTS & GORDON A DOAK, RT*	45	47	12	4
RADMER ERIC & TESSA	23	50	11	19
RADTKE GLENN O & KAREN L*	33	48	14	2
RAE JACQUELYN & CATHERINE FALKNER*	37	48	12	3
RAEDEKE ANDREW H & MAURINE A D*	43	47	13	13
RAFFENSPERGER JOHN E*	51	46	12	34
RAGAN JAMIE	19	50	13	35
RAGAN SHANE*	19	50	13	9
RAGAN SUSAN KAY & JAMIE MARIE	19	50	13	16
RAGLAND JAMES JR & BETH BRIGGS*	43	47	13	5
RAGLAND ROBERT E, TRST*	43	47	13	2
RAGLAND SCOTT L*	25	49	14	36
RAGSDALE DAVID N	13	51	12	7
RAILTON FAMILY, RT	19	50	13	5, 8
RAILTON NORMAN L & SIGURBORG*	27	49	13	25
RAINES DEBRA LURENE*	17	50	14	13
RAINES DEBRA LURENE*	39	48	11	5
RAINES GARY & DONNA	51	46	12	25
RAINES VIRGIL E JR & EMMA JO	23	50	11	3
RAINEY JOANNE & GEORGE JR*	37	48	12	3
RAINEY TIMOTHY P & ROBIN D*	29	49	12	20
RAINEY TRINITY & SIERRA HERRON*	27	49	13	24
RAINWATER DOROTHY ANN, RT	27	49	13	20
RAISCH ROBYN & ELIZABETH*	27	49	13	25
RAITHEL DAVID A & ELIZABETH A PALAZZOLO*	37	48	12	11
RAITT DARYLL D & MARY LOU, RT	55	45	12	3, 4
RAITT DARYLL D & MARY LOU, RT*	55	45	12	3, 4
RAJANNA MARJORIE*	37	48	12	21
RAJEWSKI WILLIAM E SR	19	50	13	31
RAKAS HARRY MICHAEL JR*	29	49	12	12
RAKES DANELL A	29	49	12	3
RALPH ADA*	47	47	11	29
RALPHS MICHAEL P	15	51	11	32
RALSTON JOANNE S & ANDREW C*	27	49	13	11, 14
RAMIREZ TERRI DEE*	27	49	13	24
RAMLOW WILLIAM ALEXANDER JR	11	51	13	36
RAMM WILLIAM & ANNA*	37	48	12	12
RAMSDELL WILSON & NETTIE	51	46	12	19
RAMSEY JOSHUA S & AMANDA S*	37	48	12	11
RANCHO SEIS FAMILY LP	39	48	11	9
RAND DALE*	29	49	12	27
RANDALL DOUGLAS & SHIRLEY	33	48	14	26, 34, 35
RANDALL DOUGLAS & SHIRLEY*	33	48	14	34
RANDALL ELIZABETH A	51	46	12	4
RANDALL NINA M & DAVID D*	33	48	14	1
RANDALL SANDY L*	37	48	12	3
RANDOL MELISSA K*	37	48	12	15
RANDOLPH KENNETH C JR	23	50	11	3, 7, 18
RANDOLPH KHANDICIA N*	37	48	12	3
RANDY ELLIOTT PPTYS LLC*	29	49	12	29
RANEY ELLEN, RT & LAURENCE M.D.	15	51	11	21
RANGELINE INVS LLC	39	48	11	7
RANGELINE INVS LLC*	39	48	11	7
RANKIN LESLIE & JUDITH BURNETT*	37	48	12	12
RANKIN RICHARD L & I JANELL	25	49	14	19
RANLY EVA JOAN, RT*	29	49	12	15
RANSDELL ADAM CARTER	29	49	12	5
RANSDELL JOHN S & BEVERLY A*	27	49	13	11
RANSDELL TAMI LYNN*	37	48	12	21
RANTZ WALTER & MARILYN, TRSTS	33	48	14	5
RAPP KEITH & TERESA	25	49	14	18
RAPP LINDSEY S	33	48	14	1
RAPP MICHAEL K & SHARON K*	35	48	13	19
RAPP RODNEY & LORI*	35	48	13	19
RAPP SCOTT M & MELISSA L*	35	48	13	20
RAPP TERESA ANN & ROBERT KEITH	33	48	14	22
RAPS THELMA (LAMPKINS)*	29	49	12	8
RASKIN STUART P & GAIL M	51	46	12	27
RASMUSSEN MILTON JR & NANETTE*	29	49	12	9
RASMUSSEN NICOLE*	37	48	12	11
RASTKAR ABDOLREZA & REBECCA J*	43	47	13	2
RATERMAN WAYNE R	19	50	13	17
RATHERT WILLIAM C & CHARLOTTE A	51	46	12	6
RATLIFF ARTHUR C & CYOLA J, RT	43	47	13	15
RATLIFF CYOLA J, RT*	43	47	13	15
RATLIFF MIKE & DIANA	35	48	13	18
RATLIFF MIKE & DIANA*	35	48	13	18
RATLIFF SCOTT A & ARTHUR C, RT	43	47	13	15
RATTLESNAKE LAND CO LLC	35	48	13	8
RAU MICHAEL D & MARITZA E*	27	49	13	24
RAUCH RANDALL A & LINDA E*	37	48	12	1
RAUCH TODD & DEBORAH*	27	49	13	11
RAUSCH MARY A & DAVID L, TRSTS*	17	50	14	24
RAUSCH MARY A & DAVID L, TRSTS*	19	50	13	19
RAVEN CYNTHIA LYNNE HOLLOWAY*	37	48	12	21
RAVINDRAN MAHESWARI*	27	49	13	11
RAVINDRAN MAHESWARI*	29	49	12	19
RAVINDRAN MAHESWARI*	35	48	13	7, 18, 28,
RAVINDRAN PRIYA D & SARAVANAN KUPPUSWAMY*	39	48	11	3
RAW RANDALL E & KATHLEEN E*	37	48	12	22
RAWLINGS DAVID L & KAREN K	43	47	13	4
RAWLINGS JOHN R & DEBRA J*	33	48	14	1
RAWLINGS MARSHA, TRST*	29	49	12	18
RAWLINGS MICHAEL G & LORI A*	35	48	13	20
RAWLINGS RONALD LEE & ALISCA DEHAVEN*	29	49	12	2
RAWLINGS W DENNIS & LINDA S	25	49	14	24
RAY AARON D & KIMBERLY K*	37	48	12	21
RAY ADAM & CORISSA	25	49	14	15, 16
RAY BILLY J & TEDDY J RAY, TRSTS	11	51	13	36
RAY BILLY, RT	21	50	12	9
RAY CARL DAVID & JANICE B RAY*	51	46	12	28
RAY DEAN & KATHY	23	50	11	30
RAY JAMES F & CYNTHIA K	31	49	11	7, 8
RAY LARRY	31	49	11	7
RAY MARY BETH*	51	46	12	32
RAY RICKY D & RUBY E*	19	50	13	17
RAY RONALD & DOTTIE	19	50	13	17
RAY RONALD & DOTTIE*	19	50	13	15
RAY ROY H & SHEILA B, RT	17	50	14	13
RAY ROY H & SHEILA B, RT	19	50	13	18, 19
RAYL DAVID	33	48	14	21
RCBRIDGMAN PPTYS LLC*	35	48	13	20
RCG INVS LLC & AON LLC*	39	48	11	7
RCS & VMS, RT	43	47	13	4
RDM DVPMT LTD*	37	48	12	3
RE HARRIS INVS LLC*	37	48	12	12
READ DEBORAH ELAINE*	33	48	14	1
READ KATRINA*	29	49	12	17
REAGAN LESTER KEITH*	33	48	14	1
REAHR WILLIAM EUGENE*	43	47	13	5
REAMS BRIAN D	15	51	11	33, 34, 35
REAMS BRIAN D	23	50	11	2, 3, 4
REAMS C MICHAEL*	15	51	11	29
REAMS CLYDE M & NADINE L, FT	15	51	11	29, 32
REAMS CLYDE M & NADINE L, TRST	15	51	11	32
REAMS ELMO D, RT	23	50	11	8
REAMS JOSHUA*	47	47	11	32
REAMS JUDSON L*	15	51	11	32
REAMS LARRY DALE & CYNTHIA ANN	15	51	11	32
REAMS MEREDITH A & MARY*	15	51	11	20
REAMS MEREDITH A III*	37	48	12	3
REAMS RICHARD & MARGIE M	21	50	12	20
REAMS TERRY H	15	51	11	19
REAMS TERRY H	23	50	11	3
REASONER BRYAN R & LYNDA E*	35	48	13	20
REBARCHEK JENNY & EARL	29	49	12	27
REBARCHEK JENNY & EARL*	29	49	12	26, 27
RECH CRYSTAL*	35	48	13	29
RECHTIEN DAVID & CHRISTINE GLASER	49	46	13	26, 35
RECKER DAVID T & LANE L	33	48	14	25
RECKNER JUSTIN & AMANDA	55	45	12	15, 16
RECTOR BRIAN SCOTT*	37	48	12	12
RED BRICK STORAGE LLC*	35	48	13	4
RED TOP CHRISTIAN CHURCH	21	50	12	15
RED TOP CHURCH OF CHRIST*	21	50	12	15
RED TOP RANCH LLC	21	50	12	7, 8, 10, 15, 17
RED TOP RANCH LLC*	21	50	12	10
RED TOP RENTALS LLC	13	51	12	8
RED TOP RENTALS LLC	21	50	12	25
RED TOP RENTALS LLC*	23	50	11	5
REDDEN ELMER M & CARRIE MAE*	45	47	12	17
REDDEN GEORGIA R	37	48	12	21
REDDEN GEORGIA R*	37	48	12	21
REDDEN JOHN H	45	47	12	17
REDDEN TAMBRA LYNN*	37	48	12	12
REDDICK DELORES B	27	49	13	29
REDDICK DELORES B	35	48	13	4
REDDICK JOSEPH G & MARY B*	15	51	11	31
REDDICK ROBERT SCOTT & KECIA R*	35	48	13	4
REDDICK ROY GLENN & KAREN L	27	49	13	29
REDDICK TRAVIS	33	48	14	4
REDDICK TRAVIS*	33	48	14	4
REDDIN THOMAS P & CAROLYN M, RT*	43	47	13	8
REDDING CHELSEA R*	33	48	14	1
REDDING LESLIE D & MICHAEL C*	37	48	12	10
REDELFS KIRK A & MARYANN S*	33	48	14	23
REDER ANNE F*	37	48	12	12
REDFORD KELLY A & THOMAS E	49	46	13	2, 3, 10, 11
REDFORD THOMAS E & KELLY A	49	46	13	1
REED ALLEN L*	29	49	12	4
REED CHARLES L & LISA J*	17	50	14	24
REED CHRISTOPHER S & JENNIFER D	25	49	14	27
REED DEBORAH & MARK*	45	47	12	4
REED FIELDON EUGENE & JEAN ANN*	27	49	13	22
REED JACK E*	49	46	13	36
REED JACK E*	55	45	13	1
REED JACK-VALERIE, TRST	49	46	13	36
REED JACK-VALERIE, TRST	55	45	13	1
REED JACK-VALERIE, TRST*	35	48	13	27
REED JERAME M*	29	49	12	17
REED JIMMY D & BONNIE L*	37	48	12	3
REED KAREN L*	27	49	13	11
REED MARI*	27	49	13	25
REED OTHELLA Y, RT*	35	48	13	20, 29
REED OTHELLA Y, RT*	37	48	12	33
REED RICKY A*	33	48	14	13
REED RODNEY J & LINDA*	29	49	12	18
REED RUSSELL A & SHARON A*	29	49	12	2
REED SHANNON K & JEREMY S	53	46	11	6
REED TIMOTHY J & LISA L*	35	48	13	19
REEDER CHESTER LEE & LOUANNA*	51	46	12	18, 19
REEDER DAVID A & BRENDA J	55	45	12	15, 16
REEDER HAROLD JR & REVA	19	50	13	18
REEDER JEFFERY A & TERRI A	51	46	12	22
REEDER JERRY W & CONSTANCE D*	55	45	12	4
REEDER JOE STEVEN & LEANN*	51	46	12	9
REEDER JOHN S L*	51	46	12	19
REEDER JOHN W & ETHEL M	51	46	12	33
REEDER JOHN W & ETHEL M	55	45	12	4
REEDER JOSEPH R & RITA C*	35	48	13	20
REEDER KATHERYN A & PAUL J	51	46	12	7
REEDER SONIA*	21	50	12	3
REEDER STEVEN C & KATHRYN R	55	45	12	5, 8
REEDER, TRST	49	46	13	36
REEDER, TRST	51	46	12	8, 28, 34
REEDER, TRST	55	45	12	3
REEDER, TRST*	49	46	13	35
REEDER, TRST*	51	46	12	34
REEDY CHRISTINA & MARK J*	25	49	14	25
REEDY FAMILY FARM, RT	19	50	13	20, 21
REEDY MATTHEW & SHARILYN	19	50	13	21
REES DAVID & CHRISTINE MARSHALL	9	51	14	26
REES JO M	29	49	12	26
REES SAM E & MARY D	29	49	12	33
REESE JUDITH*	29	49	12	26
REESER TIMOTHY M & VIRGINIA A*	27	49	13	25
REETER MARY ANN*	51	46	12	34, 35
REETER MARY ANN*	55	45	12	3
REEVES ANDREW M & BRANDIE	51	46	12	5
REEVES CLYDE W & MARY GRACE*	25	49	14	3
REEVES CRYSTAL L*	35	48	13	20
REEVES DAN & SARAH	33	48	14	16
REEVES DONNA*	37	48	12	2
REEVES GARRY A & TRACY L	31	49	11	6, 7
REEVES LAUREN & WILLIAM & JANET*	37	48	12	3
REEVES ROBERT R & JUDITH K	37	48	12	34
REEVES ROBERT RAYMOND*	29	49	12	16
REEVES STEPHEN C*	27	49	13	24
REEVES WANDA D & BOBBY G	11	51	13	2
REGAN DAVID W & ANGELA C	27	49	13	32
REGAN DAVID W & ANGELA C*	27	49	13	32
REGENCY APARTMENTS LLC*	35	48	13	29
REH BO & HEH MEH*	27	49	13	24
REH TAW & PREH MOE*	29	49	12	9
REICHARDT BRADLEY & DARCI MCLEAN-REICHARDT	27	49	13	24
REICHEL GERALD D & MARY*	27	49	13	26
REICHERT, JLT*	15	51	11	32
REICHLIN STEPHEN J*	35	48	13	29
REICHLIN STEPHEN J*	37	48	12	3
REICHLIN STEPHEN*	43	47	13	10
REID JEREMY B & MELISSA D*	23	50	11	19
REID LORI ANNE, RT*	39	48	11	7
REID RYAN J & MICHELLE L	25	49	14	26
REID RYAN J & MICHELLE L*	25	49	14	25, 26
REIDINGER RUSSELL F JR & CAROL J, RT	39	48	11	30
REIDINGER RUSSELL F JR & CAROL J, RT*	39	48	11	19
REIFSCHNEIDER BRENDA K*	27	49	13	25
REIFSCHNEIDER BRENDA K*	33	48	14	11
REIMANN DARRIN K & JENNIFER*	37	48	12	2
REINBOLD PAMELA J & GEORGE W III*	43	47	13	2
REINBOTT TIMOTHY M & JOYCE L	23	50	11	5, 6
REINEKE EMILY S*	37	48	12	16
REINERD ALBERTA & CASEY MOUTRAY	13	51	12	21, 22
REINERD CHRIS	13	51	12	22
REINERD CHRIS*	13	51	12	22
REINERD ROBERT TODD	13	51	12	22
REINERT ALEXANDER M & STACI D*	45	47	12	6
REINKEMEYER GREGORY & TAMELA*	51	46	12	21
REINKEMEYER JOHN F & MARY A	21	50	12	18
REINSCH DEAN L & DEBRA F	39	48	11	9
REISCH CHERI TOALSON & CARYL JEAN EVERLY NIXON*	27	49	13	24
REISCH, FT	21	50	12	7
REISSING DONALD III & REBECCA*	43	47	13	5
REITZ RONALD ALLEN & KIMBERLY K	19	50	13	5, 6
RELLER STEPHEN R & KATHLEEN H*	35	48	13	34
RELLES JOHN J & MARILYN*	35	48	13	5
REMEIKA JOSEPH G JR & CORRINE C*	45	47	12	6
REMINGTON LIEF	19	50	13	17
REMINGTON LIEF M & STEPHANIE L	21	50	12	36
REMUS CHRISTI*	37	48	12	12
REMY MICHAEL T & JESSICA A*	43	47	13	10
RENAUD BRANDON R & RACHEL K	15	51	11	20, 29
RENFRO GLORIA*	33	48	14	1
RENFRO JASON E*	27	49	13	11
RENFROE VICTOR & REBECCA*	27	49	13	25
RENNE KEVIN W & CATHERINE C*	35	48	13	29
RENNER GREGORY J & KAREN D	45	47	12	21
RENNER GREGORY J & KAREN D, RT	45	47	12	21
RENNER GREGORY J & KAREN D, TRSTS	45	47	12	21
RENNER LOWELL J JR & PATRICIA M*	37	48	12	25
RENNICK CRAIG E & LEAH L	21	50	12	36
RENO DORIS J, RT*	29	49	12	6, 19
RENO DORIS, TRST*	39	48	11	6
RENO DORSIE E JR & KARRIE L*	27	49	13	11
RENO TERRY S & RACHELLE L	37	48	12	11
RENTAL INVS LLC*	37	48	12	11
RENTAL SOLUTION LLC	23	50	11	4
RENTAL SOLUTION LLC*	37	48	12	11, 21
RENTAL SOLUTION LLC*	39	48	11	8
RENTEL BRENT & CASIE*	25	49	14	17
REQUARTH TERRANCE J & ANDREA SMOLANOVICH*	43	47	13	9
RESIDENTIAL NEWTOWN ASSOC*	43	47	13	10
RESLER NADINE MARIE*	27	49	13	27
RESNIK ANDREW*	55	45	12	13
RETINGER RALPH E	29	49	12	6
RETZLOFF DAVID G, RT*	37	48	12	21
REUTER ERIC M & JOANNA M	19	50	13	26
REUTER PRESTON*	35	48	13	20
REYNEKE ALWYN & REBECCA*	43	47	13	13
REYNOLDS AMANDA*	29	49	12	11
REYNOLDS ANNE M*	27	49	13	24
REYNOLDS CAROLINE E B H	13	51	12	35
REYNOLDS CINDY REBECCA	13	51	12	35
REYNOLDS HOWARD L & MARCIA*	37	48	12	2
REYNOLDS JACKIE E & JANICE L*	17	50	14	28
REYNOLDS JAMES L, RT	25	49	14	26, 35
REYNOLDS JAMES M, TRST*	33	48	14	9
REYNOLDS JARED W & NICOLE L, RT	33	48	14	27
REYNOLDS MARTHA LUCILLE	13	51	12	35
REYNOLDS MICHAEL D & REBECCA P*	43	47	13	9
REYNOLDS ORAL E JR*	47	47	11	29
REYNOLDS PAUL J JR & JOYCE A*	27	49	13	24
REYNOLDS REBECCA P & MICHAEL D*	43	47	13	9
REYNOLDS RODNEY R & JUDITH A	29	49	12	26
REYNOLDS SETH D*	27	49	13	23, 26
REYNOLDS STEVEN M & ERIN A*	37	48	12	3
RHINE CHARLES & SANDRA J*	33	48	14	16
RHINE STEPHEN D & LORI A	25	49	14	20
RHO INC	29	49	12	30
RHOADES BOBBY P & BOBBIE D*	29	49	12	17
RHOADES DANIEL H & NICOLE L	15	51	11	19
RHOADES TERESA K	11	51	13	32
RHOADS BRENTON M*	29	49	12	20
RHOADS GUY & PAMELA JEAN*	27	49	13	22, 23
RHOADS MONTE & MARY	39	48	11	31, 32
RHOADS PAYTON J*	39	48	11	16
RHODENBAUGH GREGORY & LISA, FT	45	47	12	15
RHODES JON E & CAROL A HORRELL*	39	48	11	29
RHODES PAYNE PPTYS INC	33	48	14	2, 11, 12

Boone County Owner Index

NAME	PG	T	R	SEC
RHODES PAYNE PPTYS INC	37	48	12	27
RHODES PAYNE PPTYS INC*	33	48	14	1, 2, 11, 12
RICA RENTALS LLC*	37	48	12	10
RICANA CLIFTON V*	37	48	12	3
RICCIOTTI BETTINA*	37	48	12	12
RICCIOTTI EDWARD E*	29	49	12	9
RICE ANDREA S*	35	48	13	20
RICE BOYD & LISA R	55	45	12	14
RICE BOYD T & LISA*	49	46	13	24
RICE BRUCE & BARBARA	25	49	14	32
RICE CHRIS & ANDRES*	19	50	13	29
RICE DALE L & JOYCE K*	29	49	12	34
RICE DARRELL L & DEBORAH K*	33	48	14	22
RICE DAVID ALDEN	51	46	12	30
RICE DEBORAH K	33	48	14	22
RICE DEBORAH K & DARRELL L*	33	48	14	22
RICE DERRICK & MINDY GOLIGOSKI*	29	49	12	16
RICE DONALD L & KELLIENA S*	27	49	13	24
RICE GARY C & CHERYL E	51	46	12	13
RICE HAROLD WAYNE & DONNA LEE*	55	45	12	14
RICE HILLIS*	33	48	14	1
RICE HOWARD RAY & MARY LOU	29	49	12	18
RICE JACQUELINE S	43	47	13	35
RICE JANICE ANN & MARK CARL LEVY	21	50	12	33
RICE MARTIN L & CLARA L*	33	48	14	1
RICE MICHAEL & RANDY WISEMAN*	51	46	12	22
RICE RANDALL D & REGINA K*	27	49	13	35
RICE RAYMOND B	23	50	11	18
RICE STANLEY R & SHIRLEY M*	37	48	12	21
RICE STEVEN C & BRENDA L*	43	47	13	9
RICE STEVEN E	29	49	12	15
RICH JOANNE MARIE	27	49	13	28
RICH MELANIE M*	37	48	12	2
RICH SHAN C*	37	48	12	1
RICHARD DAVID S	27	49	13	1, 12
RICHARD PAUL E & PATTY E, FT	31	49	11	19
RICHARDS ANDREW	11	51	13	16
RICHARDS DUSTIN & STEPHANIE	13	51	12	9
RICHARDS HOWARD W	11	51	13	7, 18
RICHARDS HOWARD W JR	11	51	13	7, 18
RICHARDS JOHN H & CYNTHIA A	27	49	13	7
RICHARDS JUDITH M*	27	49	13	25
RICHARDS REGAN	21	50	12	7
RICHARDS REGAN*	19	50	13	12
RICHARDS SHARON A, LE	19	50	13	24
RICHARDS WILLIAM STACY	37	48	12	13
RICHARDSON ALLEN P JR & SUE E*	21	50	12	34
RICHARDSON BOBBY D & DEBRA L	19	50	13	8, 9
RICHARDSON BOBBY D & DEBRA L	31	49	11	31
RICHARDSON BRUCE & SHERYL	11	51	13	18
RICHARDSON BRUCE & SHERYL	33	48	14	10
RICHARDSON C DAVID & ROBIN K*	21	50	12	34
RICHARDSON C L & NANCY A, TRST	49	46	13	24
RICHARDSON C L & NANCY A, TRST	51	46	12	15, 18, 19
RICHARDSON CHARLES F*	29	49	12	13
RICHARDSON DARYL W & SHERYL A	29	49	12	12
RICHARDSON FAMILY LIMITED PTP	51	46	12	35
RICHARDSON FAMILY LIMITED PTP	55	45	12	18
RICHARDSON FAMILY, RT	29	49	12	12
RICHARDSON GARY R*	37	48	12	12
RICHARDSON GERALD R & REINE L SNOW-RICHARDSON*	19	50	13	35
RICHARDSON GLENN H & MELVONNA L	29	49	12	13
RICHARDSON JAMES R & LINDA J*	37	48	12	12
RICHARDSON JASON & HOLLI	31	49	11	6, 7
RICHARDSON JASON A & HOLLI*	37	48	12	2
RICHARDSON JESSE	55	45	12	4
RICHARDSON JESSE A & JEANA*	51	46	12	9
RICHARDSON NORBERT & DONNA, RT	45	47	12	16
RICHARDSON PATRICK*	35	48	13	20
RICHARDSON RACHEL*	37	48	12	3
RICHARDSON RAY*	35	48	13	17, 20
RICHARDSON RAY*	37	48	12	16
RICHARDSON RICHARD D & AMBRA*	51	46	12	17
RICHARDSON ROBERT M*	37	48	12	12
RICHARDSON ROY & JOYCE	51	46	12	30
RICHARDSON ROY H & JOYCE F, TRST	51	46	12	17, 18, 19, 29, 31
RICHARDSON SCARLETT S*	33	48	14	2
RICHARDSON WILLIAM J & MARY C	33	48	14	26, 35
RICHARS GARY A & MARY T	13	51	12	8
RICHENS JACK W JR & LAURA C*	35	48	13	20
RICHER MICHAEL W & SHERI L*	45	47	12	32
RICHEY BRIAN L & FRANCES C*	55	45	12	10
RICHEY GARY L & MARILYN E*	29	49	12	18
RICHEY MICHAEL R & LINDA M*	33	48	14	2
RICHEY STEPHEN W & JUDY K*	27	49	13	20
RICHMAN F LYNN & DEANNA D	15	51	11	28
RICHMOND JUSTIN D & ELIZABETH A*	19	50	13	31
RICHMOND WILLIS G & RENEE E*	19	50	13	9
RICHTER LOUIS N & TRACY L	19	50	13	34
RICHTERKESSING BRYAN & CHERYL*	15	51	11	9
RICKER DORSEY A & DEBORAH A*	45	47	12	9
RICKERSON GEORGE & SARAH S WELLS	39	48	11	33
RICKETTS BRADFORD*	11	51	13	8
RICKETTS PAUL S & PAMELA D*	29	49	12	17
RICKETTS REX & SONDRA, FT	21	50	12	7, 8
RICKETTS SHAWN J	21	50	12	14
RICKMAN BRENDA (WERDEHAUSEN)*	39	48	11	8
RICKS SHIRLEY J, TRST*	29	49	12	12
RIDDER TODD W & CONNIE L, TRSTS*	37	48	12	21, 28
RIDDLE BARBARA	13	51	12	6
RIDDLE BEVERLY D*	37	48	12	2
RIDDLE BRIAN*	37	48	12	10
RIDDLES BRENNDAN S*	19	50	13	34
RIDENHOUR CORY & SUZANNE*	37	48	12	3
RIDENHOUR DENISE*	29	49	12	20
RIDENHOUR ELISE & ADAM*	43	47	13	10
RIDENHOUR GARY GENE	29	49	12	19
RIDENHOUR GARY GENE*	27	49	13	11
RIDENOUR CLAYTON J	17	50	14	24
RIDGE DAVID D & MARY L	11	51	13	33
RIDGE DAVID D & MARY L	19	50	13	4, 5
RIDGE DAVID D & MARY L*	19	50	13	5
RIDGE DAVID D & MARY L, TRST	19	50	13	11, 12, 13, 14
RIDGE JOHN-KAREN, TRST	27	49	13	27
RIDGE JOHN-KAREN, TRST*	37	48	12	3
RIDGE THOMAS*	49	46	13	3
RIDGWAY EDWARD E & SONDA	23	50	11	18
RIDGWAY EDWARD EUGENE	21	50	12	14
RIDGWAY JOSEY & KAYLA*	35	48	13	29
RIDGWAY MICHELLE D*	29	49	12	14
RIDGWAY RANDELL L & ANGELA G, RT	13	51	12	17, 18
RIDGWAY RANDELL L & ANGELA G, RT	15	51	11	22
RIDGWAY RANDELL L & ANGELA G, RT*	13	51	12	17, 20
RIDGWAY RANDELL L & ANGELA G, RT*	15	51	11	14
RIDGWAY ROY L & LILLIAN B, FT	23	50	11	30
RIDGWAY ROY L & LILLIAN B, FT*	21	50	12	25
RIECHERS JOHN P*	29	49	12	26
RIECHMANN ALLISON M	21	50	12	33
RIECHMANN ALLISON M*	37	48	12	11
RIEDEL GARY & CAROL A, RT	15	51	11	27, 34
RIEDEL GARY & CAROL A, RT	23	50	11	11, 14
RIEDEL JOHN H & RUBY H, RT	15	51	11	27
RIEDEL JOHN H & RUBY H, RT	23	50	11	2
RIEDEL RUBY H, TRST*	23	50	11	2
RIEGEL DEREK & SARA G*	35	48	13	20
RIEGERT STEPHEN & MARGARET C*	27	49	13	24
RIEHN D M & V L, RT	47	47	11	21
RIEHN ERNEST E & SUSAN L*	47	47	11	21
RIELY JEREMIAH J & PATRICIA A*	35	48	13	29
RIEMAN KYLE*	45	47	12	4
RIEPE DANIEL A & RONALD A RIEPE*	19	50	13	12
RIESBERG MARY JOSEPHINE BRISCOE, TRST	11	51	13	24
RIESENMY ROBERT & MARGARET*	49	46	13	26
RIESER CLARICE & RICHARD BUSS*	37	48	12	3
RIESS GARY DALE	29	49	12	36
RIFKIN JOEL & TAMMY L	37	48	12	15
RIGDON CHARLES & SARAH*	27	49	13	29
RIGGERT JERRY A & MARY L, RT*	33	48	14	1
RIGGINS MATTHEW T & JENNIFER L*	29	49	12	11
RIGSBEE JOHN R*	29	49	12	19
RIGSBEE WILLIAM H & BETTY L, RT*	29	49	12	19
RIKOON JAMES & ELAINE LAWLESS*	43	47	13	4
RILEY AARON R & SAMANTHA L*	37	48	12	21
RILEY ADAM M & CASEY B*	29	49	12	11
RILEY BEN-MADGE, TRST	21	50	12	20
RILEY COREY	21	50	12	3
RILEY DANIEL M & JOEY D*	21	50	12	3
RILEY DEBRA RENEE*	37	48	12	21
RILEY JIMMIE R & ELOISE RAY*	37	48	12	3
RILEY JOHN R & MELISSA D	29	49	12	11
RILEY LEE ROIBIN & KIMBERLY	39	48	11	18
RILEY MICHAEL S & GINGER R*	37	48	12	27
RILEY MITCHELL L & LESA R	19	50	13	22
RILEY NORMAN THOMAS & JANET*	39	48	11	6
RILEY ONNALEE*	29	49	12	20
RILEY R NEWTON & JOYCE I*	39	48	11	29
RILEY R NEWTON & JOYCE I, TRST*	39	48	11	29
RILEY R SUE, RT	37	48	12	27
RILEY RENEE VALERIE*	11	51	13	35
RILEY ROBERT H, RT	37	48	12	27
RILEY TERRY & NANCY J MALONEY	21	50	12	25
RILEY THERON A & DIANNE C*	29	49	12	14
RILEY ZACKARY MICHAEL*	29	49	12	19
RI-MOR TOPSOIL LLC	35	48	13	5
RINDAHL BRUCE E & ERIKA N	43	47	13	4
RINEHART PAUL & KARLA*	35	48	13	20
RINEHART SCOTT D & ANGELA M*	29	49	12	17
RINEY JOLON B*	35	48	13	20
RINGES MELISSA A*	37	48	12	2
RIORDAN BEVERLY SUE*	37	48	12	11
RIPPERGER BRIAN K & NANCY L*	51	46	12	27
RIPPETO DONALD R & RUBY*	37	48	12	21
RIPPETO LAWRENCE DIVIN	23	50	11	32
RIPPETO RUBY*	37	48	12	21
RIPPETO TERI*	29	49	12	4
RIPPETO ZACHARY C & JANE M, RT	53	46	11	6
RIPPEY RANDAL D & LEE ANN*	45	47	12	4
RISENHOOVER LEO R & HEATHER*	27	49	13	8
RISH THERESA R*	25	49	14	36
RISING GORGE LLC*	49	46	13	24
RITCHIE DAVID R & DEBRA K*	13	51	12	8
RITCHIE DOUGLAS P & MORGAN R	13	51	12	8
RITCHIE PATRICIA & BRIAN NODINE	55	45	12	24
RITTER MARK D & RACHAEL L*	33	48	14	1
RITTER ROBERT C & CAROL A*	45	47	12	18
RIVER RIDGE LLC	43	47	13	17
RIVERA JESSE SR & JACQUELYN	21	50	12	3
RIVERA-WINDUST DESIREE & ERICA RIVERA-WINDUST*	33	48	14	1
RIVERHILLS ROAD HOLDING CO LLC*	43	47	13	5
RIVERSIDE ACRES	49	46	13	21, 22, 27, 28
RIVERSIDE ACRES LLC	49	46	13	15, 22
RIVERSIDE ACRES LLC	55	45	12	6, 7, 17, 18, 26, 27
RIVERSIDE ACRES LLC	55	45	13	13
RIVERSIDE ACRES LLC*	55	45	12	5
RIVERSIDE FARMS INC	55	45	12	7, 8
RIVES WILLIAM & CATHY*	37	48	12	12
RJSAGE LLC	45	47	12	21
RJSAGE LLC*	51	46	12	13
RLS DVPMT LLC & JUSTIN AUGUST STUART	13	51	12	8
RLS DVPMT LLC*	37	48	12	21
RLV PPTYS LLC*	37	48	12	10
RMT STERLING PPTYS LLC	17	50	14	33, 34
RO HAR & PLEH MEH*	29	49	12	9
ROACH CHARLES LEWIS*	37	48	12	12
ROARK EMILY W*	43	47	13	2
ROARK JOHN L & RHENDA R	43	47	13	14
ROARK JOHN L & RHENDA R*	45	47	12	7
ROARK THERESA J*	37	48	12	27
ROARK-GRUENDER JAMES M & PAUL D ROARK-GRUENDER*	27	49	13	14
ROBB CLIFFORD & MISTY*	23	50	11	29
ROBB CLIFFORD EDWARD	23	50	11	7
ROBB DALE CLIFFORD*	15	51	11	31
ROBB DAVID LYNN	23	50	11	7
ROBB DONALD R & DEBRA J*	29	49	12	19
ROBB GARRI LEIGH	23	50	11	4, 7
ROBB GARRI LEIGH*	15	51	11	33
ROBB GARRI LEIGH*	23	50	11	4
ROBB GEORGE-CHRISTINA, TRST	19	50	13	11, 14
ROBB JEFFREY D	23	50	11	7
ROBB JEFFREY D	31	49	11	5
ROBB JEFFREY D*	15	51	11	29
ROBB JESSICA*	21	50	12	34
ROBB MISTY DAWN (PHILLIPS)	23	50	11	29
ROBB NORMA S*	37	48	12	3
ROBB STUART & CYNTHIA, FT*	35	48	13	29
ROBB WILLIS JR IV & PAMELA A*	33	48	14	1
ROBBINS BRIDGETT & SCOTT*	55	45	12	14
ROBBINS FAMILY, RT*	43	47	13	23
ROBBINS JADE G & ASHLEY E*	27	49	13	14
ROBBINS JASON & AMY	23	50	11	5
ROBBINS JASON & AMY*	23	50	11	5
ROBBINS LANCE D & LORI A*	21	50	12	18
ROBBINS RICHARD G*	43	47	13	2
ROBBINS SHARON B*	35	48	13	29
ROBBINS THOMAS*	29	49	12	26
ROBBS CHRISTOPHER G & ABIGAIL ST CLAIR*	37	48	12	10
ROBERSON DANIEL S*	21	50	12	9
ROBERSON FAMILY, RT	45	47	12	8, 17
ROBERSON ROY G & ERMA DEAN, LE	13	51	12	34
ROBERT AKIN CONST & DESIGN LLC*	33	48	14	10
ROBERT AKIN CONST & DESIGN LLC*	35	48	13	17
ROBERTS AMY*	37	48	12	1
ROBERTS ANDREW & KAYLENE*	35	48	13	18
ROBERTS BRIAN D & MICHELLE J*	27	49	13	2
ROBERTS CHARLENE MARIE, TRST	29	49	12	17
ROBERTS CHARLES E & BARBARA H*	43	47	13	9
ROBERTS CHRISTOPHER SCOTT*	29	49	12	35
ROBERTS CORBY D & KATHRYN A*	27	49	13	27
ROBERTS COURTNEY M*	43	47	13	9
ROBERTS DANNY R & DIANNE M	9	51	14	13
ROBERTS DINA L*	43	47	13	10
ROBERTS DONALD G & DARYLENE S*	27	49	13	11
ROBERTS DOSSIE S	43	47	13	26, 35
ROBERTS GARY D SR & VICKY L*	29	49	12	34
ROBERTS GARY E & BETTY D, RT	17	50	14	24
ROBERTS JACK T & LESLEAH ANN NOWLIN &RAYMOND NOWLIN	13	51	12	27
ROBERTS JAMES D*	37	48	12	3
ROBERTS JAMES E & JULIE ANN	33	48	14	22
ROBERTS JANET MARIE*	33	48	14	2
ROBERTS JENNIFER L & TIMOTHY E*	37	48	12	2
ROBERTS JOHN A & KAY K	45	47	12	20
ROBERTS JOHN-MARIAN, TRST	13	51	12	6
ROBERTS JOSEPH E & ROBYN G	25	49	14	25
ROBERTS JUDITH A, RT	23	50	11	8
ROBERTS JUDITH A, RT*	23	50	11	8
ROBERTS KAREN L*	37	48	12	10
ROBERTS KATHERINE & CHARLES JR	17	50	14	36
ROBERTS KELLY J & ROBIN L	19	50	13	17
ROBERTS KELLY*	37	48	12	12
ROBERTS KENNETH D & JANA L*	35	48	13	29
ROBERTS KENNETH L & MICHELE R	33	48	14	17, 21
ROBERTS KENNETH L & MICHELE R*	33	48	14	21
ROBERTS LINDA K	21	50	12	1
ROBERTS MARY LINDA*	27	49	13	11
ROBERTS MARY P	37	48	12	25
ROBERTS MAX*	29	49	12	11
ROBERTS MELVIN & MYRNA, TRST*	19	50	13	35
ROBERTS MELVIN & MYRNA, TRST*	27	49	13	17
ROBERTS MELVIN & MYRNA, TRST*	45	47	12	18, 19
ROBERTS MICHAEL C & SHERRILL	11	51	13	12
ROBERTS MITCHELL K & PATRICIA & SETH*	47	47	11	7
ROBERTS NEAL R*	27	49	13	11
ROBERTS R STEVE & VICKI L*	15	51	11	9
ROBERTS RAYMOND L & TERI R*	27	49	13	11
ROBERTS RAYMOND R & ONEDA M	15	51	11	33
ROBERTS RAYMOND R & ONEDA M	23	50	11	3, 4
ROBERTS RAYMOND W*	29	49	12	26
ROBERTS RICHARD L & CATHERINE L*	35	48	13	20
ROBERT'S RIDGE HOMEOWNERS ASSOC*	33	48	14	10
ROBERTS ROBERT S & VICKIE	11	51	13	12
ROBERTS RODNEY L & KATHERINE D*	27	49	13	12
ROBERTS ROY M*	37	48	12	3
ROBERTS SEVERIN M*	35	48	13	20
ROBERTS STEPHEN R & MARILYN A	45	47	12	8
ROBERTS TONY W & WENDY L*	39	48	11	8
ROBERTS VALERIE L*	43	47	13	10
ROBERTS WILLIAM C & LYNDA S*	51	46	12	27
ROBERTSON ALFRED M & JARROD ROBERTSON*	37	48	12	16
ROBERTSON ASHLEY & RICHARD SHANKS & REBECCA SHANKS*	29	49	12	10
ROBERTSON CONNIE E*	15	51	11	28
ROBERTSON DANIEL & KATHY & IVA C	11	51	13	2
ROBERTSON DONALD L & GAIL L*	29	49	12	19
ROBERTSON ELIZABETH N*	37	48	12	2
ROBERTSON EUGENE P & MARIA C	29	49	12	4
ROBERTSON H GLEN & LINDA L, TRST*	37	48	12	28
ROBERTSON JOHN DAVID & LOIS I	13	51	12	29
ROBERTSON JULIE PATRICIA*	29	49	12	16
ROBERTSON MARK W & JAMIE L	15	51	11	30
ROBERTSON MICHAEL A & JULIE A*	37	48	12	12
ROBERTSON TODD	33	48	14	2
ROBERTSON TOMMY & BRENDA	11	51	13	19
ROBERTSON TOMMY R & BRENDA*	11	51	13	7
ROBERTSON TOMMY ROBERT*	11	51	13	18
ROBERTSON WAYMAN D & KAY E	49	46	13	11
ROBINETT KAREN*	37	48	12	12
ROBINETTE ERIC A & ANN E*	37	48	12	21
ROBINETTE MARY M & ERIC A*	25	49	14	17
ROBINS ARTHUR J, RT	51	46	12	29
ROBINS JEREMY J*	33	48	14	2
ROBINS RANDALL A & AUTUMN N*	29	49	12	9
ROBINSON ANITA M*	55	45	12	3
ROBINSON BEVERLY J, TRST	27	49	13	30
ROBINSON BILLY	11	51	13	21
ROBINSON BLAKE*	43	47	13	5

Boone County Owner Index

NAME	PG	T	R	SEC
ROBINSON BLAKE*	45	47	12	6
ROBINSON BRIAN & BOBBIE*	27	49	13	26
ROBINSON BROTHERS FARM LLC	21	50	12	20, 21
ROBINSON CHAD & BRENDA*	51	46	12	13
ROBINSON CHADDIE & BRENDA	51	46	12	13
ROBINSON CHADDIE & BRENDA*	51	46	12	13
ROBINSON DESIREE N*	27	49	13	25
ROBINSON EUGENE*	27	49	13	24
ROBINSON FAMILY, RT*	35	48	13	27
ROBINSON JAY & JESSICA*	43	47	13	13
ROBINSON JENNIFER	11	51	13	16, 21
ROBINSON JEREMY	51	46	12	13
ROBINSON JODY & JENNIFER	11	51	13	16
ROBINSON JODY & JENNIFER*	11	51	13	16
ROBINSON JOHNNY & REBECCA	13	51	12	8
ROBINSON JOHNNY L & REBECCA L*	13	51	12	8
ROBINSON JOSHUA & SUZANNE*	33	48	14	2
ROBINSON KENNETH D & ANNA M*	27	49	13	25
ROBINSON LANCE & JENNIFER*	27	49	13	30
ROBINSON LAUREL O & TIMOTHY & BENEDICT O & SHIRLEY A OLS	39	48	11	9, 16
ROBINSON LINNELL T*	33	48	14	2
ROBINSON LUCILLE*	27	49	13	26
ROBINSON MATT T & NANCY E	23	50	11	4
ROBINSON MATTHEW & SHANNA*	37	48	12	2
ROBINSON MATTHEW T & NANCY E	23	50	11	4
ROBINSON MIRANDA L*	37	48	12	10
ROBINSON RAY E & KRISTINE D	15	51	11	21
ROBINSON RONNIE G & DIANNE K*	33	48	14	1
ROBINSON ROSA & CHARLES WILCOX*	45	47	12	34
ROBINSON SPENCER & CHRIS BLEDSOE*	35	48	13	29
ROBINSON TYLER R & LAUREN M	13	51	12	21
ROBISON BRANDON A*	37	48	12	11
ROBISON DALE A & DONNA JEANNE	13	51	12	21
ROBISON JANET*	29	49	12	20
ROBSON JOHN W	19	50	13	1
ROBSON JOHN W	21	50	12	6
ROBUCK ANTHONY & NANATTE*	33	48	14	1
ROCHE JOHN A & MARILYN D*	35	48	13	17
ROCHE JOHN A & MARILYN D*	37	48	12	28
ROCHE JOHN*	29	49	12	34
ROCK CHARLES R & DENISE A	21	50	12	26
ROCK IVY LLLP	45	47	12	10, 11
ROCKETT TODD & JILL D	49	46	13	25
ROCKY FORK FELLOWSHIP INC	21	50	12	27
RODDEN MELNORE & PATSY*	29	49	12	19
RODDY DONALD L JR & PAMELA J*	43	47	13	10
RODE JASON E & KARI M	53	46	11	7
RODERICK KEITH A & ARLENE*	43	47	13	1
RODGERS ALLAN W & JOAN K, TRSTS*	45	47	12	4
RODGERS ALMA SUSAN*	51	46	12	16
RODGERS BARBARA	43	47	13	28
RODGERS CLINT & TABITHA	29	49	12	2
RODGERS EMMETT & LENORA GARDNER*	51	46	12	8
RODGERS JACKIE JR & KRISTA LEE RODGER	15	51	11	28
RODGERS JAMES B	17	50	14	24
RODGERS MICHAEL & MICHAEL MCDOW	15	51	11	29
RODGERS MICHELLE R	31	49	11	10
RODGERS RANDY J*	37	48	12	3
RODGERS RON & DONNA	17	50	14	10
RODGERS TRAVIS OWEN	31	49	11	10
RODHOUSE MARK E*	55	45	12	13
RODMAN HOWARD L*	51	46	12	23
RODMAN VIRGINIA PEARL	51	46	12	24
RODON GUY A & CAROLE J*	29	49	12	26
RODRIGUEZ JUDITH M, TRST*	35	48	13	20
RODRIGUEZ MATTHEW & REBECCA BOLTON*	33	48	14	1
ROEBUCK CHARLES D & LYNETTE L*	33	48	14	2
ROEBUCK JESSICA*	25	49	14	36
ROEHLKE KURT & DANA	51	46	12	31
ROEHLKE KURT & DANA D/B/A CEDAR	49	46	13	36
ROEHLKE KURT & DANA D/B/A CEDAR	51	46	12	31
ROELL MICHAEL J, TRST*	17	50	14	25
ROEMER BEVERLY A*	19	50	13	16
ROEMER DANIEL & MEGAN KOSEK*	27	49	13	12
ROEMER DAVID PAUL	27	49	13	26, 35
ROEMER FAMILY LLC	27	49	13	26, 27
ROEMER FAMILY LLC*	27	49	13	26, 27
ROEWE BARRY D & JANA	45	47	12	32
ROGEL ALDO JOSE MENDEZ*	37	48	12	11
ROGERS BARRY C & FRANCES M	19	50	13	29
ROGERS BARRY C & FRANCES M*	19	50	13	29
ROGERS CANDIDA & JONATHAN HITT	27	49	13	5
ROGERS DEBORAH*	37	48	12	3
ROGERS GORDON C	9	51	14	23, 24
ROGERS JAMES F & LAWANDA	15	51	11	28
ROGERS JAMES H & ELAINE*	21	50	12	34
ROGERS JEREMY & JAMIE LANDIS*	29	49	12	30
ROGERS MIREYA (SHAW)*	35	48	13	20
ROGERS RICHARD & KATHLEEN*	27	49	13	24
ROGERS THOMAS T & MELANIA M, TRS	29	49	12	13
ROHL LOIS G	15	51	11	28
ROHLFING HERMAN & RODNEY ACTON	13	51	12	34
ROHR CHRISTOPHER D & STACY L	25	49	14	1
ROHR CRAIG*	35	48	13	29
ROLAND CORNELIUS C & LISA A*	37	48	12	16
ROLD MATTHEW & TAMMY*	31	49	11	18
ROLD RONALD & NANCY HUNT ROLD*	21	50	12	27
ROLFES ADAM S*	33	48	14	2
ROLFSON DAVID & LEAH	21	50	12	7
ROLL DERRIK & MARISSA STRAIGHT*	27	49	13	20
ROLLER CHARLES JAMES & CINDY R	25	49	14	5
ROLLER NANCY R, TRST & CHARLES J & CINDY	25	49	14	4, 5
ROLLER NANCY R, TRST & CHARLES J & CINDY*	25	49	14	4
ROLLER RICHARD JOE*	29	49	12	34
ROLLER ROBERT L & JANET K	23	50	11	15, 16
ROLWING SHELLY D, RT*	43	47	13	15
ROMAN SEANN*	37	48	12	3
ROMANO NICHOLAS J	13	51	12	36
ROMANO NICHOLAS JAMES*	13	51	12	36
ROMBACH CHERYL LYNN*	35	48	13	20
ROMEO LUSHAWNA*	27	49	13	12
ROMESBURG JENNIFER LEIGH	35	48	13	30
ROMESBURG KATHRYN R	19	50	13	10
ROMINE JOHN & CAROLYN*	15	51	11	16
ROMJUE WILLIAM & ANN HAYS*	55	45	12	13, 14
ROMNEY LORENZO M & NANCY B	33	48	14	35
RONCHETTO JAMES D & CAMILE*	27	49	13	1
RONEY JOHN C & PAM R	13	51	12	20
RONEY JOHN F JR & PAULA L*	51	46	12	22
RONNEBAUM ALLEN & JUDITH	31	49	11	31
RONNEBAUM ALLEN & JUDY*	31	49	11	31
RONSICK CANDACE M & CHRYSTAL R RAINES*	19	50	13	22
ROOF WESLEY R*	35	48	13	20
ROOKER DWAYNE K & LORA S	21	50	12	17
ROOKS RYLEE MYKEL*	11	51	13	15
ROONEY M WEBB & MANDA M*	27	49	13	26, 27
ROSCOE PENNY	55	45	12	23
ROSE ALVIN L & LAURA L ROSE, RT	19	50	13	28
ROSE CHAD A & MARY C*	25	49	14	36
ROSE CLAY E & KATIE M*	35	48	13	34
ROSE HELEN S*	37	48	12	2
ROSE JOHN & BOBBIE & MARY JANE*	37	48	12	3
ROSE KARYN LEA*	51	46	12	32
ROSE MARISSA LEIGH & JAMES	51	46	12	18
ROSE RICK & KIMBERLY*	43	47	13	10, 11
ROSEBERG DAVID O & HOLLY E, RT*	33	48	14	1
ROSEBERRY GREGORY D & ELAINE M*	37	48	12	28
ROSELLE ERIC & DANYA*	35	48	13	20
ROSENAUER TIMOTHY M*	29	49	12	20
ROSENBERG ERIK L*	37	48	12	2
ROSENBOHM MARC & LACEY NIEDER*	35	48	13	29
ROSENBURG KIMBERLY*	27	49	13	25
ROSENFELD CHERYL S*	27	49	13	27
ROSENFELDER ADAM & KIMBERLY*	15	51	11	3
ROSENSTENGEL DENISE L*	37	48	12	10
ROSS BRYAN C & LEANNE D	11	51	13	11, 14
ROSS CURTIS LEE*	19	50	13	25
ROSS DAVID T*	33	48	14	13
ROSS DONALD & CHARLENE*	29	49	12	18
ROSS DOUGLAS E & MARGIE L, RT	19	50	13	28
ROSS FREDERICK K & DAWN L, RT*	43	47	13	23
ROSS GILBERT JR & DONNA H, TRST*	37	48	12	15
ROSS JAMES & QUETERIA CHICK*	17	50	14	35
ROSS JUSTIN M & SANDRA R BURMAN*	35	48	13	20
ROSS KENDRICK L & JANELLE M	15	51	11	23
ROSS MATTHEW & KATHERINE	17	50	14	34
ROSS RICHARD & JANET*	35	48	13	30
ROSSON MARC A & BETHANN M*	19	50	13	29
ROSSON MICHAEL & AMY*	29	49	12	24
ROSSON MICHAEL & AMY*	31	49	11	19
ROSSON STACY N*	29	49	12	18
ROST TIMOTHY & TOBY ANN*	33	48	14	2
ROST TIMOTHY J & TOBY A	33	48	14	2
ROST TIMOTHY J & TOBY A D/B/A ROST LANDSCAPING	33	48	14	2
ROSTICE DONALD L & MARGARET D*	27	49	13	25
ROSTRON KATHERINE A*	43	47	13	3
ROTE THOMAS DEAN	19	50	13	30
ROTERT DAVID J & JOANNE F	11	51	13	23
ROTH DUDLEY KENT, TRST	39	48	11	20
ROTHER AARON*	27	49	13	14
ROTHOVE PAUL H & KATHY G*	51	46	12	16
ROTHWELL DON H	19	50	13	28
ROTHWELL ROBERT & VIRGINIA, TRS*	35	48	13	33
ROTTER LEE A & LINDSEY H DECKER	51	46	12	29
ROTTINGHAUS GEORGE E*	43	47	13	2
ROTTS WILLIAM D	55	45	12	9, 10, 16
ROTTS WILLIAM D*	55	45	12	15, 16
ROTUNDO DEANNA MARYANN, TRST	27	49	13	26
ROUNSAVALL TAMMY D*	21	50	12	15
ROUSE CALEB B & KATHRYN M*	47	47	11	28, 33
ROUSE CONNIE & RICHARD DALE	47	47	11	29
ROUSE CONNIE M	47	47	11	27, 28
ROUSE MIKE*	19	50	13	9
ROUSE SHAWN L & KAREN M*	29	49	12	20
ROUSSEAU STEPHANIE & SKEAT BLUMER*	51	46	12	28
ROUSSET FAMILY, RT	39	48	11	18
ROUTE J FARMS LLC	25	49	14	15, 16, 21, 22
ROUTE Z LLC	31	49	11	31
ROVETTO MICHAEL J	51	46	12	28
ROWDEN CALEB FORBEY*	29	49	12	17
ROWE DAVID R & MEGHAN B*	43	47	13	8
ROWE JODI*	29	49	12	24
ROWE KAREN*	27	49	13	25
ROWE MARCUS C & JENNIFER L*	43	47	13	5
ROWE ROBERT H & MARILYN	25	49	14	32
ROWE TRACY & TAMMIE	25	49	14	32
ROWLAND DUSTIN & EMILY A O*	29	49	12	9
ROWLAND EDWIN L & CHERYL L	29	49	12	35
ROWLAND L V & PATRICIA J*	17	50	14	13
ROWLAND LINDA M	17	50	14	22, 23
ROWLAND LLOYD & PATRICIA	19	50	13	31
ROWLAND MARK & BRENDA	19	50	13	31, 32
ROWLAND ROBERT L & BENITA F	17	50	14	13
ROWLAND ROBERT L & BENITA F*	17	50	14	13
ROWLAND T J & P K, RT	11	51	13	19
ROWLAND T J & P K, RT	17	50	14	34
ROWLAND T J & P K, RT	19	50	13	29, 31, 32
ROWLAND TERRY JOE JR TESTAMENTARY, TRST	23	50	11	8
ROWLES JOANNE R*	21	50	12	7
ROWLEY AARON & SARA*	27	49	13	24
ROWSON SCOTT M & AMBER D	47	47	11	17
ROY KELSEY ELIZA*	43	47	13	10
ROZWADOWSKI PETER & CHRISTINE	39	48	11	29
ROZWADOWSKI PETER & CHRISTINE*	39	48	11	28
RP & WP INC	19	50	13	23
RP & WP INC*	19	50	13	26
RRJK LLC	31	49	11	8, 17
RRJK LLC	37	48	12	34
RRJK LLC*	31	49	11	8, 17
RSF PPTYS LLC*	29	49	12	29
RUBENSTEIN DAVID & KATHERINE O BROWN-RUBENSTE	45	47	12	17
RUBIN LEONA J & DONNA K REED	37	48	12	25
RUBIO ESMERALDA LOREDO	45	47	12	15
RUBIO LIBERIO*	35	48	13	19
RUBIO SUSANA*	35	48	13	29
RUCKER AMY	39	48	11	19, 20
RUCKMAN KENNETH E & PAMELA D*	29	49	12	10
RUCKMAN QUINTEN*	37	48	12	21
RUDER DONNA & LINDA & CAROLYN*	37	48	12	21, 28
RUDKIN REGINA L & JAMES A*	27	49	13	12
RUDOLPH AMBER*	29	49	12	26
RUESS JANETTE M & TROY A ANGELL & SCOTT A ANGELL	29	49	12	6
RUETER JAMES P & SHERRI A*	21	50	12	24
RUETER SHANI & SARAH*	51	46	12	21
RUETER SHERRI A & JAMES P*	21	50	12	24
RUETSCH DIANNE E & RAYMOND L*	27	49	13	27
RUETSCH DIANNE E*	27	49	13	27
RUFFIN DEBORAH & NANCY RAGAN*	45	47	12	4
RUGGLES MEREDITH D, TRST	29	49	12	2
RUH BENJAMIN S & ASHLEY M	9	51	14	35
RUH BENJAMIN S & ASHLEY M*	17	50	14	2
RUH BENJAMIN S*	27	49	13	25
RUHLMAN CLARENCE & MARY & JANE*	35	48	13	29
RUIQI SHAN*	27	49	13	25
RUKSTAD JEFFRY & JENNIFER MAST*	37	48	12	27
RUKSTAD JEFFRY P & JENNIFER*	37	48	12	27
RULE ANDREW W & KATHRYN I*	29	49	12	16
RULE JACKIE WILLIAM*	33	48	14	16
RUMBAUGH IRIS D*	23	50	11	6
RUMBAUGH IRIS D, TRST	19	50	13	22
RUMBAUGH IRIS D, TRST	21	50	12	10
RUMMEY JONATHAN & CAROLYN*	11	51	13	3
RUMPF RONALD P & KARLA M	45	47	12	16
RUNDE EDDIE W & JANICE F*	53	46	11	18
RUNKLE BENNY J & PATRICIA A	11	51	13	14
RUNYON ROBERT D	51	46	12	30
RUPARD GREGORY F & LINDA L, TRS	51	46	12	33
RUPARD LISA RENEE	51	46	12	33
RUPLINGER JACQUELINE & JILL DEVINE	45	47	12	20
RUPP CODY & JORDAN*	29	49	12	18
RUPP STEVE & JERI*	29	49	12	2
RUPRIGHT S JON & KAREN R*	37	48	12	21
RUSH S KARON(GRIFFITH)*	33	48	14	27
RUSHING CHARLES W & CHRISTINE	33	48	14	4
RUSHING CHARLES W & CHRISTINE*	27	49	13	25
RUSSELL ALBERTA & MARK E	19	50	13	33
RUSSELL ALBERTA*	19	50	13	33
RUSSELL BRADFORD W & ANN L	29	49	12	26, 27
RUSSELL CARSON, FT	29	49	12	17
RUSSELL CURTIS R & PAMELA B	19	50	13	22
RUSSELL FRANCIS GARLAND JR	15	51	11	9
RUSSELL FRANCIS GARLAND JR & FRANCIS L	13	51	12	4
RUSSELL FRANCIS GARLAND JR*	15	51	11	16
RUSSELL FRANCIS LELAND	21	50	12	23, 24, 25
RUSSELL HOWARD (JR) & SUSAN Y	11	51	13	16, 17
RUSSELL JAMES H JR & RUTH A*	37	48	12	12
RUSSELL JOSHUA C & KERA*	27	49	13	24
RUSSELL MALLORY E*	27	49	13	24
RUSSELL MARK E & S JANET*	19	50	13	33
RUSSELL MARK S*	43	47	13	34, 35
RUSSELL MICHAEL L & NANCY G*	37	48	12	16, 21
RUSSELL MICHAEL L & NANCY SUE	39	48	11	33
RUSSELL MICHAEL L & NANCY SUE*	37	48	12	21
RUSSELL NANCY & EMMETT RUSSELL*	43	47	13	3
RUSSELL RICHARD W & MARY F, RT	19	50	13	5
RUSSELL THOMAS & BARBARA, TRSTS	43	47	13	26
RUSSELL TONY J & TAMMY L	51	46	12	4
RUSSELL WILLIAM B & GISELA E*	37	48	12	3
RUSSELL, FT	27	49	13	14
RUST DEBORAH M*	37	48	12	27
RUST ROBERT WAYNE JOINT, RT	51	46	12	24
RUST STEPHEN & DESHAY*	25	49	14	36
RUST WENDY K, TRST	35	48	13	6, 7
RUSTEMEYER MICHAEL JORDAN*	37	48	12	16
RUSTOSON CATTLE CO INC	11	51	13	8, 17
RUTH ANDREW & CAITLIN P*	33	48	15	1
RUTHERFORD JOSEPH & CONNIE, TRST*	45	47	12	4
RUTHERFORD MATTHEW S*	27	49	13	1
RUTTER DAVID & E JANE	51	46	12	31, 32
RUTTER DAVID BRUCE & JANE M	51	46	12	30
RUTTER FRANK D*	29	49	12	20
RUTTER MICHAEL & TRACEY MILLER*	27	49	13	26
RUTTER MIKE & SARAH*	27	49	13	26
RYALS RICHARD LOY & KAREN JEAN*	55	45	12	3
RYAN BERNARD J & RENEE G*	15	51	11	23
RYAN BOONE CNTY LLC	39	48	11	6
RYAN GARY R & JACQUELINE R*	29	49	12	10
RYAN MATTHEW R*	35	48	13	20
RYAN SYLVIA*	37	48	12	3
RYAN WILLIAM & KIM*	35	48	13	29
RYAN ZETA E, RT	15	51	11	3
RYARC ENTERPRISES LLC	27	49	13	30
RYBOLT JAMES F & JAN A	55	45	12	3
RYBOLT LOIS J*	51	46	12	33
RYBOLT PATRICIA J	21	50	12	15
RYBOLT REX LEE	43	47	13	22, 23
RYBOLT REX*	49	46	13	3
RYBOLT SCOTT SHAFFER*	51	46	12	28
RYNEARSON ANTHONY P & PENNY R*	39	48	11	7
RYNKEWICZ RANDY RAY & LOUISE R*	27	49	13	25

S

S & S METAL BUILDINGS & MATERIAL LLC*	23	50	11	6
S G B FARMS PTP	49	46	13	25, 36
S J P, RT*	43	47	13	14
S&S COLUMBIA LLC*	29	49	12	19
SAAB ELIAS & PAULETTE*	27	49	13	24
SAAB YOUSSEF & MIRNA CHEDRAWY*	27	49	13	14
SAAB YOUSSEF & MIRNA CHEDRAWY*	29	49	12	20
SAAB YOUSSEF & MIRNA CHEDRAWY*	35	48	13	17
SAAB YOUSSEF & MIRNA CHEDRAWY*	37	48	12	3, 11, 16
SAALE LAWRENCE & BRANDIE*	17	50	14	35
SABATH CARLA ELAINE	47	47	11	8

Boone County Owner Index

NAME	PG	T	R	SEC
SABATH DAVID C & CARLA E*	37	48	12	21
SABATH MATTHEW J & MINDY M*	29	49	12	14
SABULSKY LAWRENCE W & KELLY D*	37	48	12	11
SABULSKY LUKE*	27	49	13	24
SADDLER JEFFREY L & HEATHER C*	19	50	13	15
SADE RANDALL JAY & KAREN ANN*	43	47	13	1
SADELL CHARLES W	19	50	13	26
SADICH LLC*	27	49	13	25
SADICH STEPHEN G	45	47	12	4
SADICH STEPHEN G*	45	47	12	4
SADLER KENNETH-JANE, TRST*	35	48	13	27
SAENZ ALFREDO JR*	35	48	13	4
SAFFLE DAVID & HEIDI BOYER*	39	48	11	9
SAFFLE DAVID & HEIDI BOYER-SAFFLE	39	48	11	9
SAFRONOV ALEXANDER V*	37	48	12	21
SAGEHORN STEPHEN F*	29	49	12	23, 24
SAILER CASSANDRA K*	23	50	11	32
SALGEURO CALEB & JUDITH ELIZABETH NAJERA LOPEZ*	37	48	12	11
SALIH SALAM SALEEM*	27	49	13	24
SALINGS DEBRA J*	51	46	12	16
SALL JOSEPH C & CANDACE A*	37	48	12	12
SALLADAY BRANDON L & AMY D	19	50	13	35, 36
SALLADAY BRANDON L & AMY D	27	49	13	1, 2
SALLADAY BRANDON L & AMY D	29	49	12	6
SALLEE NORMAN E & CASONDRA L*	29	49	12	20
SALLEE TIMOTHY E & LADELL D*	37	48	12	11
SALMON BRYON & PAMELA, RT	29	49	12	17
SALMON RONALD D & MARGARET S	21	50	12	6
SALTER CHRISTOPHER & CATHY L R*	51	46	12	17
SALTER CODY J & LISA N*	33	48	14	1
SALTER JOSEPH & HEIDI	43	47	13	36
SALTER STACY L & EMILY K*	51	46	12	4
SAM NALT & HOLLY E*	37	48	12	16
SAM SOPHEARP "LILLIAN"*	37	48	12	21
SAMPINO KEITH R*	37	48	12	21
SAMPLE KEVIN B	19	50	13	25
SAMPLE LARRY & BRENDA	39	48	11	8
SAMPSELL TODD & JENNIFER	55	45	12	24
SAMS JERRY W & LYNN S*	39	48	11	5
SAMUDZI CLEOPAS TENDAI & FUNGAI CHANETSA	33	48	14	27
SAMUEL DAVID G & RUTH R	43	47	13	13
SAMUEL KEITH D & CHASTITY D*	43	47	13	24
SAMUELS AMY*	27	49	13	24
SAMUELS GROVER T & JANET I	21	50	12	2
SAMUELS JASON & BRIDGIT	21	50	12	2
SAMUELS JASON S & BRIDGIT E	15	51	11	32
SAMUELS JERRY S	19	50	13	23, 24
SAMUELS PORTIA G	19	50	13	28
SAN CHANPHEAKTRA & DIANA PHA*	27	49	13	25
SAN PAI & NOREE PAW*	35	48	13	18
SANCHEGRAW LAURETTA & RICKY*	29	49	12	10
SANDBOTHE PAUL*	27	49	13	14
SANDBOTHE SUSAN*	35	48	13	20
SANDER CHRISTOPHER & REBECCA	27	49	13	22
SANDER LEO ANTHONY & MARY ANN*	15	51	11	31
SANDER MARY A & LEO A	51	46	12	15, 16
SANDERS AMBER L & TONY C*	37	48	12	2
SANDERS BRENT & KAREN D*	27	49	13	12
SANDERS EARLENE, RT	15	51	11	23, 26
SANDERS JAMES & BRENDA DRISKILL	19	50	13	18, 19
SANDERS JIM & EILEEN	23	50	11	29
SANDERS KEITH P & JANE A	27	49	13	15
SANDERS MATTHEW K & MARY E*	35	48	13	29
SANDERS MICHELE A & SCOTT H*	33	48	14	16
SANDERS MIKE & THERESA*	15	51	11	27
SANDERS MITCHELL K & ANGELA D	33	48	14	26, 35
SANDERS MONIKA G*	51	46	12	16
SANDERS REX G & PATRICIA L, FT*	37	48	12	2
SANDERS ROBERT R & AMY	39	48	11	20
SANDERS WAYNE L & JOAN E, FT*	27	49	13	27
SANDERSON GERALDINE M	27	49	13	35
SANDERSON GERALDINE M*	27	49	13	26, 35
SANDERSON PAUL H & ANITA E	47	47	11	5
SANDKER DANIEL O & MICHELLE*	11	51	13	3
SANDNER HAROLD EUGENE	25	49	14	30
SANDNER LOIS	11	51	13	7
SANFORD MATTHEW R & KATHLEEN D	19	50	13	28
SANKPILL DEBRA F & DENNIS R HARTMAN & KARL	55	45	12	24
SANNER STEWART*	43	47	13	9
SANNING JOSEPH H & STEPHANIE*	37	48	12	3
SANSOUCIE JONATHAN & MELISSA SPAIN*	35	48	13	20
SANTOYO JEROME C & EVA MARIE	27	49	13	29
SANTOYO JEROME C & EVA MARIE*	27	49	13	28
SANTOYO STEVE*	31	49	11	30
SAPP AARON K & HEIDI B*	51	46	12	34
SAPP AIMEE	29	49	12	27
SAPP BILLY G & GLENDA I	37	48	12	26
SAPP BRIAN KEITH*	55	45	12	7
SAPP CLIFFORD H & SHIRLEY A, RT	51	46	12	26
SAPP CONTRACTORS LLC*	51	46	12	35
SAPP CONTRACTORS LLC*	55	45	12	3
SAPP CONTRUCTION LLC*	39	48	11	7
SAPP COREY*	55	45	12	4
SAPP DAN E & GLORIA A*	37	48	12	12
SAPP DANNY L & GLORIA H	51	46	12	4
SAPP DANNY R, RT	39	48	11	9
SAPP DARLA LEIGH & GREG GOE	51	46	12	13
SAPP DARRELL M & SAMANTHA K	45	47	12	33
SAPP DENNIS & MARY, TRST*	29	49	12	23
SAPP DENNIS G & JANET E	53	46	11	5
SAPP DENNIS G & JANET E*	53	46	11	4
SAPP DENNIS, TRST	45	47	12	13
SAPP DENNIS, TRST	51	46	12	17
SAPP DONALD E & SANDRA L*	43	47	13	11
SAPP ELVIN E, RT*	27	49	13	20
SAPP EVERETT*	53	46	11	7
SAPP GENE H & CHARLENE*	51	46	12	34
SAPP GLEN E	53	46	11	7
SAPP GLEN E & LOIS E	55	45	12	16
SAPP HELEN J, RT	51	46	12	19
SAPP HOLLIS GARRETT JR*	29	49	12	23, 24
SAPP HOLLIS JR*	29	49	12	26
SAPP J SCOTT & KRISTINA L	47	47	11	30
SAPP JAMES A	45	47	12	24
SAPP JAMES B	45	47	12	13
SAPP JAMES BRADFORD	45	47	12	33
SAPP JAMES HENRY & BARBARA, TRS	45	47	12	32, 33
SAPP JAMES HENRY & BARBARA, TRS*	37	48	12	2
SAPP JAMES LLOYD	47	47	11	29
SAPP JAMES SCOTT & KRISTINA	47	47	11	30
SAPP JEFFREY R & ELIZABETH M*	51	46	12	34
SAPP JEREMY	51	46	12	12
SAPP JOHN H	45	47	12	2
SAPP JOHN H, RT*	35	48	13	29
SAPP KACIE*	53	46	11	5
SAPP KAREN	47	47	11	18
SAPP KENNETH LEE	45	47	12	33
SAPP KENNETH LEE	51	46	12	4
SAPP KRISTOPHER R & MICHELE L*	51	46	12	28
SAPP LESLIE JOE & MARY LYNN	27	49	13	35
SAPP LONNIE R & SHARON J, TRST	51	46	12	18, 19
SAPP MARK A & DIANE C	51	46	12	26
SAPP MARVIN E & KATHLEEN R	41	47	14	1
SAPP MARVIN E & KATHLEEN R	43	47	13	6
SAPP MARVIN E & KATHLEEN R*	41	47	14	1
SAPP MARVIN E & ROBERT & JANE SAPP, FT*	43	47	13	5, 20
SAPP MARY G, RT	27	49	13	20
SAPP MARY G, RT*	27	49	13	20
SAPP MICHAEL & JESSICA*	49	46	13	24
SAPP MICHAEL A & RENEA A, TRST*	51	46	12	27
SAPP MICHAEL R*	29	49	12	11
SAPP NATHAN J	25	49	14	28
SAPP RANDALL H & JANI L, RT	51	46	12	12
SAPP RANDY D & DONNA RAE*	51	46	12	34
SAPP ROBERT & JANE, FT	15	51	11	29, 32
SAPP ROBERT & JANE, FT & MARVIN	21	50	12	17, 18
SAPP ROBERT & JANE, FT & MARVIN*	21	50	12	18
SAPP ROBERT & JANE, FT*	43	47	13	5, 6
SAPP ROBERT D*	51	46	12	34
SAPP ROBERT DOUGLAS & JESSICA*	51	46	12	34
SAPP ROBERT L & JANE	27	49	13	26
SAPP RODNEY & LETA	51	46	12	22
SAPP ROSEMAND & DON WADE SAPP*	55	45	12	10
SAPP RUSSELL D & DEBORAH J	39	48	11	31
SAPP SHAWN N & JANIS K	27	49	13	20
SAPP SHELBY W & KATLYN R SISAK	45	47	12	13
SAPP STEVEN D & ELIZABETH M, RT	45	47	12	2
SAPP SUSAN G & TERRY G	33	48	14	26
SAPP TERRY G & SUSAN G*	33	48	14	26
SAPP TERRY L*	43	47	13	2
SAPP TERRY L*	51	46	12	6
SAPP TOBY & DANA	53	46	11	7
SAPP VICTOR R & JACALYN K*	51	46	12	34
SAPP WARREN N & BETTY A, JT*	37	48	12	28
SAPP, FT	45	47	12	9
SAPP, TRST	45	47	12	28
SAPPINGTON DAVID E & LINDA C*	51	46	12	7
SAPPINGTON JAMES D & RAGAN R*	49	46	13	36
SAPPINGTON JAMES P & ROBIN D	15	51	11	6
SAPPINGTON JOANNA C	15	51	11	6
SAPPINGTON JOANNA C*	15	51	11	6
SAPPINGTON ROBERT & HARRIETT GREEN-SAPPINGTON	39	48	11	4
SARDIS FORREST H & KATRYNA R*	33	48	14	2
SARGSYAN GEVORG*	37	48	12	3
SARKAR DANIEL & JANETTE	33	48	14	21
SARKAR DANIEL & JANETTE*	35	48	13	20
SARNO SARA BRIANN G & RYAN N EWING*	37	48	12	12
SARTAIN PATRICK & GINGER*	49	46	13	26
SARTAIN PATRICK*	49	46	13	26
SARTIN LISA M*	29	49	12	14
SATALOWICH F THOMAS, RT	45	47	12	6
SATTERFIELD ROBERT W & JESSICA W & JOHNNIE L	49	46	13	12
SATTLER DANNY P & TINA R*	37	48	12	2
SAUCEDA JONATHAN GERARDO & LEAH CHRISTINE ENSOR*	11	51	13	12
SAUCIER MICAH	51	46	12	7
SAUMS RONALD L	31	49	11	9, 10
SAUNDERS DARYL R & ZOFIA E*	27	49	13	25
SAVAGE STEPHEN & JOAN, TRST*	27	49	13	20
SAVAGE STEPHEN J & WAYNE E	43	47	13	1, 27, 28
SAVANNAH PRAIRIE ESTS LLC	19	50	13	27
SAVANNAH PRAIRIE ESTS LLC*	19	50	13	27
SAVICH ARTHUR W & JANET L	11	51	13	24
SAVICH JASON & JENNIFER*	21	50	12	34
SAVICH TIMOTHY GAYLE	11	51	13	24
SAVILLE EDWARD R & ARLENE G	15	51	11	20, 21
SAWYER BRET*	29	49	12	29
SAX JEAN M & SHARON LYNN LEE*	27	49	13	22
SAXE DARLENE MARIE*	37	48	12	12
SAXE LEVI K & MEGAN*	37	48	12	11
SAYERS DONALD	23	50	11	5, 6
SAYERS JOHN & EILEEN	21	50	12	3
SAYLOR ARON M & HEIDI M*	43	47	13	9
SAYLOR JAMES A & KATHY L*	55	45	12	4
SAYRE CHAD W & KAREN G*	29	49	12	15
SBC TOWER HOLDINGS LLC	51	46	12	5
SBC TOWER HOLDINGS LLC*	11	51	13	36
SBH PPTYS LLC	27	49	13	32
SBH PPTYS LLC*	27	49	13	33
SCABOO ANDREW & KAREN*	45	47	12	17
SCANLON JAMES H & LORI J	43	47	13	17, 20
SCATES DUSTIN W & KIMBERLY M*	35	48	13	20
SCHAAK SARAH & CURTIS PRITZL	45	47	12	4
SCHAAL ROBERT A & ANGELA S*	43	47	13	8
SCHACHER MICHAEL & EDWARD & ANTONIA*	27	49	13	25
SCHACHTNER RAYMOND & SANDRA*	45	47	12	18, 19
SCHAD DAVID*	29	49	12	16
SCHAEFER BRENT*	51	46	12	32
SCHAEFER DOUGLAS & SHERRY L	29	49	12	1
SCHAEFER KURT U & STACIA L	43	47	13	8
SCHAEFER MARTIN E & C RICHARD & VIOLET C*	27	49	13	25
SCHAEFER ROGER LEE & JUDY KAY	29	49	12	8
SCHAEFER SUE ANN, TRST	29	49	12	10
SCHAEFFER CHARLES E	27	49	13	17
SCHAEFFER MARY L	33	48	14	26, 35
SCHAEZLER BRIAN & LYNN*	35	48	13	27
SCHAFER BRANDY & SHENANDOAH D*	27	49	13	24
SCHAFER ERIC & SARA*	27	49	13	24
SCHAFER ERIC & SARA*	37	48	12	11
SCHAFER JEFFREY R & CATHERINE A*	29	49	12	34
SCHAFER PHILIP & CAROL	19	50	13	16
SCHAFERMEYER KENNETH ERICH	19	50	13	13
SCHAFFER MATTHEW & WHITNEY*	51	46	12	13
SCHAFFER MEGAN N*	27	49	13	24
SCHAFFNER MICHAEL & MICHELLE*	37	48	12	28
SCHAKE TRENT E & HEATHER J*	33	48	14	2
SCHAKEL KARL W & DORIS G*	27	49	13	24
SCHALLER CASEY T & KARI M	51	46	12	1
SCHALLON KEITH & MALACHI OWENS & JENNIFER OWENS	29	49	12	26
SCHALLON KEVIN E & ANGELYNN M*	33	48	14	1
SCHAMS KAREN*	51	46	12	8
SCHARF BRADLEY JR & MARTHA RASCH	47	47	11	19
SCHATZER CRAIG S*	35	48	13	29
SCHATZER DUSTIN J & RAMONA R*	51	46	12	33
SCHATZER JAMES E & LINDA M*	55	45	12	10
SCHATZER NICHOLAS L & LEANN N SHEPHARD*	29	49	12	17
SCHATZER STEVEN R & JULIA A*	37	48	12	12
SCHAUER DANA W & JO ANN	51	46	12	35
SCHAUF BURTON G & COLETTE A	27	49	13	21
SCHAUMBURG MARK & MERCEDES BURNAM-SCHAUMBURG*	35	48	13	20
SCHEER BRENT	55	45	12	11
SCHEER JOHN L & SUSAN K	51	46	12	23
SCHEER KYLE & AMY	45	47	12	21
SCHEETZ PAUL & MELISSA	21	50	12	9
SCHEETZ PAUL J	13	51	12	27
SCHEETZ PAUL J & MELISSA R	13	51	12	27
SCHEETZ PAUL J & MELISSA R	21	50	12	2, 12, 13
SCHEIDT WILLIAM J & ROSE M*	37	48	12	16
SCHEITER JOHN A & CINDY J*	21	50	12	17
SCHEKORRA JAMES R & CLAUDETTE*	55	45	12	14
SCHELICH PAUL & DONNA JANEENE*	27	49	13	12
SCHELLMAN BEN & KELLY	51	46	12	6, 7
SCHEPERLE DALE A & ALVYNE G	55	45	12	11
SCHERMERHORN SANDRA J	27	49	13	29
SCHIEFER SANDRA L & PHILIP A	33	48	15	1
SCHIERBECKER KURT W	47	47	11	28
SCHIERBECKER KURT W & JENI L*	47	47	11	28
SCHIERMEIER TREVOR J & LINDSEY K ZELENAK*	45	47	12	18, 19
SCHILB AMBER*	27	49	13	24
SCHILB RANDALL KEITH*	37	48	12	3
SCHILKE LAWRENCE E & LORRAINE M*	43	47	13	8
SCHIMMING ROBIN*	27	49	13	11
SCHINAGL WERNER*	35	48	13	20
SCHINAGL WERNER*	37	48	12	16
SCHINDLER DONALD N & MELINDA J BRIDGES	13	51	12	20
SCHLACKS RENTALS LLC*	37	48	12	12
SCHLACKS RENTALS LLC*	39	48	11	7
SCHLACKS WILLIAM IV & KAITLYN*	37	48	12	27
SCHLEMEYER DAVID G & CATHERINE L MOHESKY	31	49	11	7
SCHLEMPER MARK L & LISA A	23	50	11	32
SCHLER TERRY R*	27	49	13	12
SCHLICHER JAMES D & LINDA D*	29	49	12	17
SCHLIENTZ HARRY & LISA	51	46	12	28
SCHLINK CARLA S & RODGER	51	46	12	22
SCHLOOT JOHN R & ROSEMARY D*	21	50	12	26
SCHLOSS JACOB A & DEBORAH L LUCHENBILL*	37	48	12	3
SCHLOTTACH HAZEL*	37	48	12	21
SCHLOTZHAUER EDWARD & MARY, RT	49	46	13	25
SCHLOTZHAUER RODERIC & TERESA	49	46	13	25
SCHLUDE ROGER JR & JILL WIENEKE	31	49	11	29
SCHLUP MARIE & ROBERT SCHLUP JR*	27	49	13	12
SCHLUP PETER*	45	47	12	15
SCHMALTZ RICHARD A & PATRICIA W*	35	48	13	27, 28
SCHMERSAHL PETER C & LISA K*	15	51	11	28
SCHMIDT COLLEEN RAE	21	50	12	3
SCHMIDT CURTIS L*	13	51	12	35
SCHMIDT FREDERICK E	35	48	13	7
SCHMIDT HARLAND SCOTT, RT*	43	47	13	24
SCHMIDT JOSHUA A & KIM E	49	46	13	13
SCHMIDT MARK A & JENNIFER L*	37	48	12	11
SCHMIDT RITA L*	29	49	12	10
SCHMIDT WILLIAM JR & PATRICIA*	27	49	13	35
SCHMITT CHRISTOPHER III & JEANNE*	35	48	13	27, 28
SCHMITTER KALA DANAE*	37	48	12	16
SCHMITZ JEAN FAMILY A, TRST	15	51	11	3
SCHMOCKER GLORIA JUNE*	51	46	12	27
SCHMOCKER RONNIE G*	51	46	12	34
SCHNAARE DANIEL L & JANETT L, RT	15	51	11	28
SCHNABEL ROBERT D*	43	47	13	14
SCHNAKE PATRICK R & MICHELLE D*	37	48	12	28
SCHNARR STEVEN & MELANIE CHENEY*	45	47	12	6
SCHNARRE BRIAN & FRANCES, FT	13	51	12	11, 13, 14, 23, 24
SCHNARRE DARIN	13	51	12	14, 23
SCHNARRE DARIN K & CHRISTINA L	15	51	11	20, 21
SCHNARRE DARIN*	13	51	12	23
SCHNARRE JOEL & BARBI THORNHILL-SCHNARRE	13	51	12	24
SCHNARRE JOEL & BARBI THORNHILL-SCHNARRE*	13	51	12	13
SCHNARRE KEITH & SANDRA*	13	51	12	24
SCHNARRE KEITH & SANDRA, RT	13	51	12	1, 2, 11, 12, 13, 14, 23, 24, 25, 26, 35
SCHNARRE KEITH & SANDRA, RT*	13	51	12	11, 23
SCHNEIDER A E*	35	48	13	33
SCHNEIDER JANIS E, TRST	29	49	12	17
SCHNEIDER JANIS E, TRST*	29	49	12	17
SCHNEIDER JEFFERY L & NANETTE K	27	49	13	2
SCHNEIDER JEFFERY L & VIDA*	27	49	13	12
SCHNEIDER MAURICE & ELIZABETH	21	50	12	20
SCHNEIDER PAUL & DEANNA J*	43	47	13	8
SCHNEIDER RICHARD-CONNIE, TRST	23	50	11	8

Boone County Owner Index

NAME	PG	T	R	SEC
SCHNELL DENNIS & REBEKAH	13	51	12	16, 20, 21, 29, 31, 32
SCHNELL DENNIS & REBEKAH*	13	51	12	21
SCHNELL JACQUELYNN RENEE*	35	48	13	17
SCHNELL JOE L & BARBARA J	13	51	12	28
SCHNELL LARRY V & LINDA K	23	50	11	22
SCHNELL RANDALL R & KELLI K	29	49	12	23
SCHNELL RANDALL R*	29	49	12	23
SCHNELL THOMAS FRANKLIN	25	49	14	30
SCHNELLER JOHN T & KAREN ANNE GRINDLER	19	50	13	30
SCHNELLER JOHN T & KAREN ANNE*	19	50	13	19
SCHNELLER KENNETH E & TIFFANY	31	49	11	5
SCHNELLER KENNETH E & TIFFANY*	31	49	11	5
SCHNURBUSCH GARY L	27	49	13	30
SCHNURBUSCH GARY L*	27	49	13	31
SCHOEN DEREK JOHN	43	47	13	22
SCHOENEBERG JASON B & VALERIE L*	37	48	12	3
SCHOENGARTH DANER H*	37	48	12	16
SCHOENGARTH DASSEL, RT	39	48	11	32, 33
SCHOENGARTH REGAN	39	48	11	6
SCHOENGARTH REGAN*	31	49	11	19
SCHOENIKE JO ANN*	29	49	12	16
SCHOENIKE ROBERT & ANNA MARIE	33	48	14	10
SCHOFIELD DON & MARILYN	37	48	12	13
SCHOLES EUGENE ROBERT III*	21	50	12	23
SCHOLES MARC F & DEBORAH E	49	46	13	24
SCHOLES TAYLER & KYLE A BAKER*	21	50	12	23
SCHOLLMEYER JON D & KRISTINA L KIRLEIS*	27	49	13	25
SCHOLTEN BEVERLY C*	33	48	14	2
SCHOLTZHAUER NICHOLAS & RACHEL	49	46	13	25
SCHOMMER WILLIAM & SUSAN	27	49	13	31, 32
SCHOMMER WILLIAM & SUSAN*	27	49	13	32
SCHONE BRUCE*	27	49	13	26, 35
SCHONHARDT KATHLEEN & JUSTIN J & REBECCA J*	55	45	12	10
SCHONHARDT KATHLEEN J*	55	45	12	10
SCHONHARDT THOMAS & LAURA*	33	48	14	1
SCHOOL DIST R 3	43	47	13	1
SCHOOL GROUNDS*	11	51	13	26
SCHOOL GROUNDS*	23	50	11	29
SCHOOL GROUNDS*	25	49	14	2
SCHOOL GROUNDS*	55	45	12	12
SCHOOLER DERRICK & MOLLY	51	46	12	17
SCHOOLER'S CONST LLC*	51	46	12	16
SCHOOLEY JOHN MARK & GENNY R*	35	48	13	28
SCHOOLEY KIMBERLY M	9	51	14	24
SCHOONE META A*	29	49	12	35
SCHOUTEN CHARLES L & PENNY C, FT	19	50	13	15
SCHOUTEN PAUL L & HENRIETTA	19	50	13	17
SCHOWENGERDT BRANDON & JACLYNN	21	50	12	30
SCHOWENGERDT BRANDON & JACLYNN*	27	49	13	12
SCHRADER JAMES M & ELLA M*	55	45	12	3
SCHRADER MARGARET ANNE*	29	49	12	10
SCHREIBER CHRISTOPHER H	47	47	11	27, 34
SCHREIBER ROBERT J JR & CAROL A	47	47	11	27
SCHRIEWER H LANDIS & LUCILLE, TRS	33	48	14	24
SCHRIMPF LINDSEY ANN & JOSHUA R*	37	48	12	3
SCHROCK JAYMES MICHAEL II & MARIBEL ENRIQUEZ LOPEZ*	35	48	13	20
SCHROEDER DENNIS J & VICKI L	45	47	12	9
SCHROEDER KEVIN G W & STACY R*	43	47	13	11, 14
SCHUBERT SHARI*	35	48	13	20
SCHUCHARD MATTHEW & KATHRYN RIESENBERG*	43	47	13	3
SCHUCHARD MATTHEW*	37	48	12	12
SCHUENEMEYER THOMAS J & NANCY L*	45	47	12	4
SCHUERENBERG JERRY P & JANICE	51	46	12	6
SCHUERMANN KURT R & CAROL	25	49	14	2
SCHUERMANN VERNON J & SUSAN M*	37	48	12	12
SCHUETTE WILLIAM & CATHERINE	43	47	13	11
SCHUFFMAN DORN B & MARCELLA	47	47	11	17
SCHUH PAULA J & AUGUST ADKINSON*	37	48	12	1
SCHULL BRUCE & DEBORAH*	21	50	12	3
SCHULTE CAROLYN	45	47	12	17
SCHULTE CHARLES D & NIKIA A	29	49	12	6
SCHULTE ERICA*	37	48	12	12
SCHULTE HALEY & TREVOR JUDKINS*	29	49	12	26
SCHULTE HAROLD J & JOANN	19	50	13	28
SCHULTE JAMES W & RITA M, RT	29	49	12	25, 26, 36
SCHULTE JAMES W & RITA M, RT*	29	49	12	36
SCHULTE KALLI	51	46	12	30
SCHULTE LENORA E*	55	45	12	3
SCHULTE MARTIN W & JENNIFER J*	37	48	12	3
SCHULTE MELISSA*	37	48	12	12
SCHULTE RICHARD D & LIEHA M*	37	48	12	3
SCHULTE SCOTT W & LYNN	37	48	12	31
SCHULTE, JLT*	39	48	11	6
SCHULTZ BRIAN & SUSAN*	35	48	13	28
SCHULTZ BRIAN A & DENISE S	23	50	11	6
SCHULTZ BRYAN A & SHAWN C	23	50	11	9
SCHULTZ CURTIS & KYLIE RICE*	37	48	12	12
SCHULTZ EDWARD L & CARRIE L	23	50	11	5, 6
SCHULTZ GARY & KELLI	29	49	12	15
SCHULTZ GREGORY S & STEPHANIE NICOLE PIOTTER*	39	48	11	6
SCHULTZ JANELLE L	29	49	12	11
SCHULTZ JOHN W III & KENNETH H	23	50	11	10
SCHULTZ JOHN W III*	27	49	13	11
SCHULTZ JONATHON A*	37	48	12	12
SCHULTZ JOSHUA N & AMY E	29	49	12	11
SCHULTZ JULIE E*	29	49	12	18
SCHULTZ KENNETH & LAURA	21	50	12	12
SCHULTZ KRISTOPHER & RONDA	15	51	11	20
SCHULTZ LINDA MARIE*	51	46	12	19
SCHULTZ LOREN G & KELLY D	31	49	11	29
SCHULTZ MARK E & SUSAN L	13	51	12	29
SCHULTZ MARK E & SUSAN L*	13	51	12	29
SCHULTZ SHAWN C & STEPHANIE R	23	50	11	9
SCHULTZ WILLIAM JR & ELIZABETH	31	49	11	6, 7
SCHULZ BENJAMIN & AMBERLY WOODS*	27	49	13	24
SCHULZ JOHN H & CANDACE J*	27	49	13	24
SCHULZ RYAN L & KAITLYN N SCHISLER*	37	48	12	3
SCHULZ STEVEN E & SANDRA E*	37	48	12	1
SCHUPPAN SUSAN S, RT	43	47	13	3
SCHUSTER CHARLES & IRENE NOLIN*	27	49	13	11
SCHUSTER KYLE & PAIGE	29	49	12	35
SCHUSTER MICHAEL A & BEVERLY A*	37	48	12	1
SCHUTTE KENNETH R*	27	49	13	22
SCHUYLER JEFFREY R & LINDA S*	35	48	13	33
SCHWAB DAVID M & ARLENE M	31	49	11	9
SCHWALENBERG BENJAMIN S*	37	48	12	2
SCHWANDT NICHOLAS & TIFFANY*	11	51	13	32
SCHWAN'S SALES ENTERPRISES INC*	45	47	12	10
SCHWARTZ ARLENE K*	27	49	13	25
SCHWARTZ DONALD & LUCILLE, FT*	27	49	13	29
SCHWARTZ TED R & BONNIE K*	35	48	13	27
SCHWARZ BENYAMIN & RACHEL	43	47	13	11
SCHWARZ BRENT M & AUTUMN B*	35	48	13	20
SCHWARZ TOM & HALEY C*	43	47	13	1
SCHWEBE HERBERT A & JUDITH A	31	49	11	17
SCHWEIKERT JANICE KAYE, RT	47	47	11	3, 4
SCHWEIKERT JANICE KAYE, RT*	37	48	12	33
SCHWEIKERT JANICE KAYE, RT*	45	47	12	4
SCHWEIKERT KEVIN M & REBECCA L*	29	49	12	13
SCHWEND KIMBERLY E*	27	49	13	25
SCHWENDINGER KRIS & SUSAN*	35	48	13	28
SCHWENNESEN TIMOTHY & DEBORAH*	15	51	11	22
SCISM REX & CARMAN & DONALD*	29	49	12	11
SCOLES LYNDELL D & SHARON	39	48	11	20, 29
SCOTT ADAM W & LACY D	33	48	14	27
SCOTT CARLOS & MARY	25	49	14	8, 9, 10, 15, 16, 21, 22
SCOTT CARLOS & MARY*	25	49	14	9, 10, 15,
SCOTT CHARLES W & EMILY L	29	49	12	13
SCOTT CHERYL L	21	50	12	18
SCOTT DARLAYNA*	27	49	13	25
SCOTT DONALD*	37	48	12	14
SCOTT ERIC J & PATRICIA BECKER	51	46	12	12
SCOTT JOSEPH B & KIBBY L SMITH*	37	48	12	2
SCOTT KEVIN G & TAMARA S*	51	46	12	22
SCOTT LARRY G & DONNA K*	45	47	12	18
SCOTT LEE A & KAREN L	15	51	11	28
SCOTT LISA ANN*	27	49	13	6
SCOTT LORENZO & JOLANDA*	35	48	13	29
SCOTT LOUIS D & VICKY G	39	48	11	31
SCOTT MARJORIE J	43	47	13	24
SCOTT MICHAEL J & ALANA M BARRAGAN-SCOTT	29	49	12	34
SCOTT RACHEL & CALEB J*	27	49	13	24
SCOTT REGGIE A & LYNETTE M*	29	49	12	20
SCOTT SALLY S & GARY B	13	51	12	20, 29
SCOTT STEVEN LEE & SUSAN KAY	33	48	14	16
SCOTT STEVEN M & HEATHER E	39	48	11	32
SCOTT STEWART L & JENNIFER K*	27	49	13	22
SCOTT THOMAS M & DENISE D*	37	48	12	10
SCOTT TRAVIS WADE & SUSAN CAROL*	43	47	13	23
SCOTT WILLIAM S & PAULA M*	21	50	12	3
SCOTT WINIFRED J*	25	49	14	35
SCOTTS CENTRAL MO LLC*	35	48	13	8
SCRIBNER ROBERT & DORIS, TRST	27	49	13	20
SCRIVNER KURT & LYNETTE	33	48	14	36
SCRUGGS JASON D*	29	49	12	9
SCRUGGS ROBIN E & CURTIS WAYNE*	27	49	13	25
SCZEPANSKI SUSAN M*	45	47	12	4
SEAMAN KERRY & JESSICA M SWARTZ*	27	49	13	11
SEARS JAMES M	45	47	12	1, 12
SEARS MICHAEL & BARBARA*	43	47	13	2
SEBOLDT JOHN K*	33	48	14	1
SEBOLDT TERRENCE D & JUNE M*	27	49	13	20
SEBOLT BRYON J & MELISSA R*	43	47	13	10
SEBRANEK JOHN MICHAEL*	27	49	13	25
SECREASE NINA A*	19	50	13	27
SECRETARY OF HOUSING & URBAN DVPMT*	43	47	13	10
SECRETARY OF VETERANS AFFAIRS*	37	48	12	2
SEDER SHARON GAYLE, TRST*	37	48	12	21
SEDGWICK SCOTT & GENET	33	48	14	9, 16
SEE GEORGE	11	51	13	2
SEE WILLIAM J*	27	49	13	11
SEEMAN JAMES R & THERESA M ANTWEILER-SEEMAN*	37	48	12	1
SEEVER RICHARD L*	33	48	14	16
SEGAFREDO CHRIS L & CINDY L*	37	48	12	21
SEGAL STEVEN S & CATHARINE A MOUTON, RT	33	48	14	27
SEGARINI MELVIN F & CAMEILA C*	37	48	12	3
SEGRESS STAN & CHRISTINE M*	17	50	14	23
SEIBERT JAMES F & PAMELA S	31	49	11	5, 6
SEIBERT JAMES F & PAMELA S*	37	48	12	16
SEIDEL DAVID L & BARBARA J*	33	48	14	2
SEIDEL JESSIE*	9	51	14	25
SEIDER GARY L & ANN L*	15	51	11	29
SEIFERT GRETCHEN & JOHN SCHOENEWALDT	13	51	12	26, 34, 35
SEILER JOHN GEORGE & NANCY	19	50	13	11
SEILER ROBERT C*	37	48	12	12
SEILING DANIEL R*	27	49	13	2
SEILING DANIEL R*	39	48	11	8
SEILING TONY & DAWNELLE	31	49	11	3
SEKOL DAVID A & YOLANDA M*	29	49	12	17
SELBACH CHARLES A & MARJORIE A*	51	46	12	9
SELBY JEAN & SUE STULGO	47	47	11	18
SELBY JOHN KIRTLY, RT	15	51	11	22, 23, 26
SELBY ROBERT W & CAROLYN R	51	46	12	10
SELBY TERRY L & PATRICIA L	45	47	12	12
SELECT PORTFOLIO SERVICES INC*	35	48	13	20
SELF JAY & DEBBIE, FT	27	49	13	9
SELL CLOVIS MAX*	45	47	12	4
SELL, FT	55	45	12	13
SELLE CATHY ANNE & WAYNE E WOLZ*	35	48	13	20
SELLE KENNETH LOUIS & LINDA K*	43	47	13	9
SELLERS HARRY E & MARGARET R*	51	46	12	27
SELTING BONITA R*	37	48	12	3
SELTING KIM	45	47	12	1
SELTSAM ROBERT W, TRST	25	49	14	21, 28, 29
SELTSAM ROBERT W, TRST*	35	48	13	28
SEMAR MARK & BEVERLY POTTEBAUM*	37	48	12	12
SEMON ANITA B, TR	33	48	14	1
SEMON ANITA B, RT	25	49	14	13, 14
SEMON ANITA B, RT*	25	49	14	3
SEMON ANITA B, RT*	27	49	13	24
SEMON JOHN H & LENA K & KIMBERLY ROCHELLE	25	49	14	3, 10
SEMON MARY A & THOMAS L ROBBINS	25	49	14	10
SEMON STEVEN D & JACKIE L	51	46	12	18
SENDOBRY MARY	51	46	12	11
SENOR RICHARD L & LINDA M	23	50	11	21
SENOR VERNON D & THELMA J	29	49	12	6
SENTER THOMAS C & SARAH*	37	48	12	3
SENTILLES F DENNIS, TRST	33	48	14	16
SENTILLES F DENNIS, TRST*	33	48	14	16
SENTINEL PPTYS LLC*	35	48	13	20
SENTRY ROAD FARM LLC	29	49	12	13
SENTRY ROAD FARM LLC	31	49	11	18
SENTRY, TRST	37	48	12	15
SERAK KELDA*	27	49	13	2
SERENTIY GARDENS, TRST	39	48	11	4
SERR SYNDEE J*	27	49	13	14
SESSIONS GERALD W & SHARON A*	35	48	13	20
SEXTON GLORIA J & MICHAEL & LESLIE A PARKER	19	50	13	28
SEXTON JOSEPH	19	50	13	26
SEXTON STELLA B & MARY J SEXTON*	27	49	13	22
SEXTON WILLIAM W III & KATELYN M	23	50	11	33
SEXTON WILLIAM W JR & JOYCE E	23	50	11	33
SEXTON WILLIAM W JR & JOYCE E	31	49	11	4
SHACKELFORD GEOFFREY & BROOK*	27	49	13	25
SHACKELFORD JANICE & DAN	27	49	13	28
SHACKELFORD SHAWN A & CARRIE L*	43	47	13	1
SHADWICK JONATHAN B*	27	49	13	24
SHAFER LUCAS D & STEPHANIE*	27	49	13	29
SHAFFER FRANK & MARY ANNABELLE*	29	49	12	18
SHAFFER GORDON F & LUCY E*	35	48	13	28
SHAFFER NICHOLE J*	27	49	13	11
SHAHAF HADAS*	27	49	13	25
SHAHMORADI MOHAMMAD & IRAN SADAT TABATABAEIAN*	35	48	13	20, 36
SHAHMORADI MOHAMMAD & IRAN SADAT TABATABAEIAN*	43	47	13	1
SHALIMAR GARDENS HOMEOWNERS ASSOC*	27	49	13	25
SHALOM SPIRITUAL LIFE CENTER INC	33	48	14	23
SHAM LA RING & NANG JI LAHPAI*	27	49	13	24
SHANAELK SHARIFA*	35	48	13	20
SHANAHAN MICHAEL S & SHARON E*	29	49	12	17, 20
SHANEBERGER JEAN M & TIMOTHY J*	37	48	12	1
SHANG YI & LEI ZHU SHANG*	43	47	13	8
SHANNON KENT & MARCIA	23	50	11	3
SHANNON, FT	45	47	12	18
SHANSEY WILLIAM M	47	47	11	27
SHARKEY MELISSE JILL & MICHELE ANN SYLVESTER*	55	45	12	1
SHARON CHARLES W & CAROLYN	13	51	12	22
SHARP ANTHONY D*	37	48	12	21
SHARP DAVE & CHRISTINA	9	51	14	26
SHARP DAVID & CHRISTINA	17	50	14	13
SHARP JEFFREY G & MICHELLE L	53	46	11	7
SHARP LEROY III & KATHY B	33	48	14	6
SHARP MORGEN C*	29	49	12	1
SHARP VICTOR B & CHRISTINA L	13	51	12	7
SHARR RONALD J & SARAH*	29	49	12	20
SHAVER JASON T & JOANNA R*	35	48	13	29
SHAW ALBERT R & JENNIFER P	51	46	12	12, 13
SHAW BRAD & ALLISON*	19	50	13	15
SHAW CHARLES E & JANICE K	39	48	11	6
SHAW CHASE W*	33	48	14	4
SHAW CRAIG A & CHRISTINA Y SADOWSKI-SHAW*	35	48	13	20
SHAW DANIEL P & JEAN R	23	50	11	5
SHAW DEBORAH S*	35	48	13	17, 20
SHAW HUBERT P & ALICIA C*	11	51	13	23
SHAW JACK V & LOIS D	27	49	13	33
SHAW JACK VERNON JR	19	50	13	31
SHAW JAMES R & MARY JO	27	49	13	23, 24
SHAW JASON & JERI	21	50	12	18
SHAW JONATHAN A	17	50	14	13
SHAW JOSHUA	13	51	12	34, 35
SHAW LARRY W & CATHERINE E*	35	48	13	17
SHAW MARTY D & DEBORAH S	43	47	13	17
SHAW MARY A & BOB G & HAZEL J WOODS TR	45	47	12	24
SHAW TERESA L	19	50	13	18
SHAW THOMAS B & JESSICA M*	19	50	13	1
SHAW TROY & MEREDITH*	33	48	14	2
SHAWN AL & ALAA H SHAWN*	37	48	12	27
SHAWVER CHARLES M & LAURIE J	51	46	12	1
SHAWVER STANLEY W & CHERI P SAPP, RT	27	49	13	16, 17
SHAY LORA M*	37	48	12	28
SHEA DEIRDRE C*	19	50	13	24
SHEA ERNEST(BRITT) & JULIE*	37	48	12	1
SHEEHAN ANN E*	37	48	12	3
SHEEHAN EILEEN L*	47	47	11	29
SHEEHAN JOHN*	37	48	12	3
SHEELY RONALD D & MARINELLE*	37	48	12	2
SHEETS CURTIS D & KIMBERLY L	11	51	13	13
SHEETS KENNETH D & DONNA L BOGGS	29	49	12	23
SHEETS KENNETH D*	29	49	12	19
SHEETS LARRY R & LISA F*	17	50	14	36
SHEETS LOIS J*	39	48	11	9
SHEETS PHILLIP D & MARY I*	39	48	11	5
SHEETS STANLEY D & SHARON K, FT*	29	49	12	16
SHEETS WILLIAM D & COLLEEN A, FT*	37	48	12	2
SHEFFEL MICHAEL JR & CHRISTINA*	37	48	12	3
SHEFFIELD OLIVER & JOYCE A*	23	50	11	6
SHELBY SAMUEL E & JOYCE R*	25	49	14	24
SHELLER CHARLES E*	35	48	13	20
SHELTER ENTERPRISES INC*	45	47	12	25
SHELTON ADAM & KACEY*	51	46	12	8
SHELTON ERIC W*	51	46	12	24
SHELTON JAROD & KRISTI	15	51	11	28
SHELTON JOHN BRIAN	19	50	13	9
SHELTON MICHAEL & ANGELA*	33	48	14	12
SHELTON RONALD K & KAREN R	51	46	12	24
SHENK KEVIN R*	23	50	11	32

Boone County Owner Index

NAME	PG	T	R	SEC
SHEPARD SUMMER A & LARRY III*	37	48	12	21
SHEPHERD BRENT D & JENNIFER*	33	48	14	1
SHEPHERD M WILL & MARY D*	19	50	13	33
SHEPHERD MICHAEL L & TRACY L*	27	49	13	11
SHEPHERD MILFORD & LESLEY HEATON*	19	50	13	16
SHEPPARD MARK & LISA*	37	48	12	2
SHERIDAN BETTY SUE, TRST	29	49	12	2
SHERIDAN CINDY & LESLIE PUDNEY*	29	49	12	20
SHERIDAN FREDRICK & KATHLEEN	51	46	12	32, 33
SHERIDAN FREDRICK & KATHLEEN	55	45	12	4, 5
SHERIDAN JENNIFER & KELLY BLACKMORE*	51	46	12	32
SHERIDAN PATRICK D*	51	46	12	32
SHERIDAN PATRICK DAVID*	29	49	12	29
SHERMAN ANN B, TRST*	43	47	13	3
SHERMAN CHARLES L & BRENDA L*	51	46	12	30
SHERMAN E CRAIG & ROBIN	37	48	12	26
SHERMAN MATTHEW P & ANGELA C*	27	49	13	11
SHERMAN MICHAEL D	11	51	13	16
SHERMAN ROBERT D & LISA R	55	45	12	4
SHERMAN ROBERT D & LISA R*	55	45	12	4
SHERMAN RONALD-CARY, TRST	51	46	12	20
SHERMAN SCOTT S & KARIN L ROSSI, TRSTS	49	46	13	25, 36
SHERMAN TIMOTHY & TRACY	51	46	12	35
SHERN F KYLE & GINGER	43	47	13	13
SHERN R GARLAND, RT	19	50	13	36
SHERN R GARLAND, RT*	19	50	13	36
SHERN R GARLAND, RT*	27	49	13	1
SHERRER CATHERINE*	51	46	12	14, 28, 33
SHERRICK GLENN A	13	51	12	30
SHERRICK GLENN M & REGINA R	13	51	12	30
SHERRICK PENNY*	13	51	12	30
SHERWOOD RICHARD & DANA DUREN, FT*	43	47	13	9
SHETTLESWORTH DONALD & BARBARA*	19	50	13	25
SHETTLESWORTH JAMES W*	43	47	13	26
SHETTLESWORTH ROBERT DALE*	29	49	12	17
SHEWMAKER JOHN B & LEONE L	45	47	12	17, 20
SHF LAND CO LLC	45	47	12	9
SHIEBANY GHOLAMALI S & JULIET L	25	49	14	27
SHIELDS JESSIE D*	29	49	12	6
SHIELDS KELLY L*	27	49	13	11
SHIELDS MARK R*	39	48	11	9
SHIELDS NICOLE & KENNETH*	29	49	12	20
SHIELDS OTIS D & VALORIE S*	27	49	13	13
SHIELDS ROBERTA M*	27	49	13	13
SHIERY STEPHEN & JULIE*	55	45	12	14
SHIFLEY STEPHEN R & MARY K	31	49	11	9
SHIKLES BRETT G*	35	48	13	20
SHINDLER PHILLIP & JERI LOU	39	48	11	31
SHINDLER PHILLIP & JERI LOU*	37	48	12	21
SHIPLEY LINDSEY & TIMOTHY W*	49	46	13	13
SHIPMAN KENNY	11	51	13	12
SHIPMAN KIMBERLY B*	37	48	12	12
SHIPPEE JEFFREY & NICOLE*	29	49	12	5
SHIPPEN ANGELICA*	37	48	12	10
SHIRE DAVID M & ROBYN G*	51	46	12	33
SHIRE DAVID M & ROBYN G*	55	45	12	4
SHIREMAN ROBERT & LISA	13	51	12	28
SHIRLEY INVS LLC*	27	49	13	14
SHIVELEY DONALD & LINDA*	37	48	12	12
SHIVELEY DREW A*	29	49	12	10
SHIVELY LUANNA O*	37	48	12	16
SHIVERDECKER MICHAEL T & TASHA L*	23	50	11	9
SHIVES NORMAN E & LINDA M*	23	50	11	32
SHIVES TIMOTHY & MELISSA*	27	49	13	17
SHIVLEY RIP S & ALLISON A SHIPP*	37	48	12	21
SHOBER JACOB*	27	49	13	24
SHOCKLEY BRUCE E & ANGELINE*	27	49	13	24
SHOE FOREST W & BETTY L*	29	49	12	20
SHOEMAKER JUNIOR & WENDY*	33	48	14	1
SHO-ME TECHNOLOGIES LLC*	45	47	12	3
SHOOK LILI K*	27	49	13	25
SHOOT REBECCA	51	46	12	35
SHORE DEBORAH A*	33	48	14	2
SHORR DAVID A & MARGARET A*	43	47	13	3, 4
SHORT JOE C & MARY J, RT	49	46	13	23
SHORT REGINA D*	37	48	12	12
SHORT ROBERT D & SANDRA L	51	46	12	9
SHORTLINE PPTYS LLC	25	49	14	28
SHORTLINE PPTYS LLC*	25	49	14	28
SHORTLINE PPTYS LLC*	29	49	12	17
SHOUGH DANIEL J & TARA*	51	46	12	21
SHOULTS MATTHEW & CHRISTINA*	27	49	13	12
SHOUSE RICKY L & HOLLY	17	50	14	34
SHOUSE VICKI A*	35	48	13	20
SHOW ME PPTYS LLC*	39	48	11	5
SHOWALTER STEPHEN & MARCIA*	45	47	12	18
SHOWTIME STABLES LLC*	33	48	14	4
SHRULL BRUCE G, RT*	45	47	12	8
SHRUM PRESTON-LAURA, TRST*	37	48	12	12
SHUCK LARRY R & MONA L*	29	49	12	10
SHUCK RUBY & WILLIAM & LISA PHEGLEY*	29	49	12	19
SHUFELBERGER MATHEW*	35	48	13	20
SHULL KEVIN & EMILY*	37	48	12	21
SHULL PHILLIP & DIANN*	37	48	12	12
SHULTS KEVIN L & CHERYL M*	29	49	12	16
SHULTZ ROBERT A & LORI A, TRST*	17	50	14	24
SHUMAN CURTIS & TIFFANI	15	51	11	33
SHUMAN CURTIS & TIFFANI	23	50	11	4
SHUMARD JAMES & SHERRI CALAHAN*	29	49	12	16
SHUPE JACKIE	29	49	12	6
SHUPERT-GONZALEZ TAMERA & ELEAZAR GONZALEZ*	37	48	12	33
SHY RENTALS LLC	43	47	13	4
SHY RENTALS LLC*	43	47	13	4
SHYU CHI REN & MEEI-FENG CHYAN	43	47	13	8
SI RON*	37	48	12	21
SICHT DUANE G & KATHERINE A	47	47	11	32
SICHT DUANE G & KATHERINE A	53	46	11	5
SICHT JAY MICHAEL*	37	48	12	2
SICHT JORDAN P & SARAH D	43	47	13	36
SIDES TY & RACHEL*	23	50	11	19
SIDOROV VALERIY & NATALYA M*	35	48	13	18
SIDOROV VALERIY & NATALYA SIDOROVA*	29	49	12	20
SIDWELL JASON & ASHLEA*	23	50	11	3
SIECK HELEN LORENE	33	48	14	5
SIEFF-STEPHENS, TRST*	35	48	13	30
SIEGEL PRESTON & KRISTA M*	37	48	12	16
SIEGENTHALER KIMBERLY & DAVID*	27	49	13	35
SIEGLE RICHARD	37	48	12	13
SIELERT JOHN & DEBORAH	21	50	12	6
SIELI PAIZLEE T*	43	47	13	10
SIESSER DARRELL & NANCY*	35	48	13	29
SIEVEKING STEVEN W & JAMIE J*	35	48	13	29
SIEVERS DENNIS M & SANDRA K, RT*	35	48	13	17
SIEVERS KEEGAN L & MEGAN	31	49	11	5
SIEVERS SHANN & ANNE	33	48	14	26
SIEVERT MARK E & CONNIE*	21	50	12	30
SIGHTS VICTORIA E*	37	48	12	21
SIGHTS VICTORIA ELIZABETH	11	51	13	36
SIGHTS VICTORIA ELIZABETH	13	51	12	31
SIGHTS VICTORIA ELIZABETH*	19	50	13	1
SIGHTS VICTORIA ELIZABETH*	21	50	12	6
SIGNAIGO MARY LUCINDA	33	48	14	4
SILAR LUANN W	21	50	12	36
SILL TRACY M*	29	49	12	20
SILVER CREEK INV PATNERS LLC	13	51	12	28
SILVER DONALD JR & KIRSTEN*	27	49	13	31
SILVER DONALD JR & KIRSTEN*	35	48	13	6
SILVER NANCY*	43	47	13	21
SILVERBURG RUTH*	33	48	14	1
SILVERMAN LEWIS & SABRINA	21	50	12	7
SILVERMAN LEWIS & SABRINA GRAHAM*	21	50	12	7
SILVERS MATTHEW W & RONA V*	33	48	14	1
SILVERS RALPH & BRENDA*	51	46	12	22
SILVERTHORN ALAN L*	43	47	13	23
SILVERWOOD RYAN & STACY	21	50	12	35
SILVEY MEGAN L, RT	21	50	12	10
SILVEY SARAH D*	27	49	13	25
SIMAR LEIGH ANN*	37	48	12	16
SIMKINS JEFFREY & CLAUDIA*	37	48	12	10
SIMKINS STEPHEN A & DONNA M	13	51	12	21
SIMMERMAN JOAN & RANDY*	29	49	12	17
SIMMONS DARRELL M & DEBORAH A*	35	48	13	20
SIMMONS J S & MARJORIE, TRST*	27	49	13	8
SIMMONS JASON D*	11	51	13	12
SIMMONS MATTHEW S*	29	49	12	26
SIMMONS RENEE L*	35	48	13	29
SIMMONS ROBERT*	37	48	12	2
SIMMONS SEAN & JAYME*	37	48	12	16
SIMMONS TERRY W & MARILYN L*	27	49	13	25
SIMMS EMILY J & RONALD H	53	46	11	7
SIMMS HEATHER	37	48	12	13
SIMMS MATTHEW SCOTT	51	46	12	22
SIMMS ROBERT N & CHRISTINE W*	27	49	13	24
SIMMS SAM R & KAREN L & FRANK DIVINCENZO	45	47	12	10
SIMON BENJAMIN A*	27	49	13	25
SIMON CORINNA*	43	47	13	10
SIMON DEBORAH KAY & JOHN P*	35	48	13	20
SIMON DOUG & KERI*	37	48	12	27
SIMON JOHN P & HELEN P KELLY*	35	48	13	18
SIMON W CRAIG & MICHELLE M*	35	48	13	34
SIMONS DALE A*	35	48	13	20
SIMPKINS DONALD LEE	55	45	12	18
SIMPSON MICHAEL J & DONNA M*	35	48	13	20
SIMPSON RONALD G & ANN L*	37	48	12	21
SIMPSON W ANDREW & ELIZABETH, RT*	37	48	12	12
SIMS CEMETERY*	47	47	11	4
SIMS CHASITY A & GARY A BELCHER*	29	49	12	18
SIMS CURTIS W & KIRSTEN A	31	49	11	8
SIMS DAVID R & SANDRA K*	19	50	13	4
SIMS DONNA, RT	29	49	12	9, 10
SIMS E GERALD & M COLLEEN	11	51	13	27, 34
SIMS GERALD & MARYLYN COLLEEN	19	50	13	13
SIMS GERALD & MARYLYN COLLEEN	21	50	12	18
SIMS GERALD & MARYLYN COLLEEN*	19	50	13	24
SIMS KYLE LEE	19	50	13	15
SIMS MARK A & CHERYL D*	31	49	11	3
SIMS OLIVIA JANE & FLOYD MARVIN EDWARD CHICK& STACY	29	49	12	1
SIMS R WARREN & GAYLE E	43	47	13	13
SIMS VICTOR H & DEBBIE*	19	50	13	35
SIMS WESTLEY H & BRENDA S SIMS	29	49	12	11
SINATRA MARK E & & CHRISTINE J FAVAZZA*	37	48	12	3
SINCLAIR RENEE & CLINTON*	29	49	12	11
SINDEN DARRYL & DIANNE*	37	48	12	3
SINDLE ROSS & ALLISON	27	49	13	12
SINELE RANDALL W & ALICE S*	43	47	13	25
SINGER JEFFREY S & HEIDI A*	51	46	12	17
SINGER PATRICIA L	51	46	12	17
SINGLETON ANTHONY & AMY LYNCH*	27	49	13	3
SINGLETON BUILDERS LLC*	37	48	12	10
SINGLETON CHRIS & LISA*	27	49	13	26
SINGLETON JAMES L & MARY K	29	49	12	14
SINGLETON TYLER & GINA CUDMORE*	33	48	14	1
SINGSEN BERHARD H*	37	48	12	21
SINGSEN BERNHARD*	37	48	12	21
SINKING CREEK ORGANICS LLC*	33	48	14	7
SINQUEFIELD RANDOLPH & LAURA*	43	47	13	4
SIPE CODY B & DANIELLE RENEE	25	49	14	13, 24
SIPE KIM W & M LYNN SIPE, FT	25	49	14	13, 24
SIROIS ADAM & MELINDA & CINDY L & CHRIS L SEGAFREDO*	37	48	12	21
SIROIS SHAUN & JENNIFER*	11	51	13	12
SISAK MICHAEL J & JUDITH A*	43	47	13	13
SISSON FAMILY, RT*	43	47	13	2
SITES ROBERT W & SANDRA D	43	47	13	14
SIX LAND FAMILY LP	39	48	11	4
SIX LAND FAMILY LP-LAND & RANCHO SEIS FAMILY LP-BLDG	39	48	11	9
SIZEMORE DARRELL W JR & NORMA R	19	50	13	1
SJOSTRAND BRIAN E & JANNE L*	51	46	12	18
SJOSTRAND MICHAEL E & REBECCA A*	51	46	12	18
SJURSON JAN K*	27	49	13	11
SK & D LLC	13	51	12	12
SK & D LLC	15	51	11	7
SK & T LLC	13	51	12	4, 9
SKAGGS DAMON	17	50	14	24
SKAGGS DAMON*	17	50	14	24
SKAGGS DANNY & DEBORAH*	19	50	13	29
SKAGGS JOHN W & CONNIE L*	21	50	12	23
SKAGGS OTIS L & DOROTHY M*	19	50	13	29
SKEENS STACY R & DAVID G	19	50	13	12
SKELLY RALPH & NANCY & LINDA	51	46	12	36
SKELLY RALPH E & NANCY J	51	46	12	36
SKELLY RALPH E & NANCY J	53	46	11	30, 31
SKELTON MATTHEW D & ANNIE M*	51	46	12	21
SKINNER DENNIS A & CAROL ANN*	51	46	12	26
SKINNER MARK D & DAWN S EDWARDS	9	51	14	12
SKINNER MARK D & DAWN S EDWARDS*	9	51	14	13
SKINNER PATTI R, TRST*	55	45	12	3
SKINNER RICHARD A & CAROL L	45	47	12	22
SKINNER SCOTT & MELISSA, TRST*	55	45	12	3
SKINNER SUSAN LEE	45	47	12	22
SKJEI CATHERINE & MARK B*	21	50	12	17
SKOUBY JUDY GAIL & ERNEST	51	46	12	19
SKOUBY JUSTIN & DANIELLE	49	46	13	24
SKOUBY WILLIAM & LESLIE*	51	46	12	19
SKRABAL EDWARD L & CARMEL F*	35	48	13	17
SKRABAL RACHEL M*	27	49	13	20
SLAMA WILLIAM F & PAMELA L*	51	46	12	16, 17
SLANSKY BARRY L & PAMELA M*	37	48	12	16
SLATE ANDREA RENEE*	33	48	14	16
SLATE CHADWICK R & MEAGAN M*	39	48	11	5
SLATE CHRISTOPHER*	37	48	12	12
SLATE DONNIE D & LYNN M ROBERTSON	37	48	12	16
SLATE DONNIE D SR & LYNNE M ROBERTSON	39	48	11	19, 20
SLATE MARK D RENTAL, TRST	27	49	13	22
SLATE MARK D RENTAL, TRST*	27	49	13	22
SLATE MARK D*	27	49	13	11
SLATE MARK D*	33	48	14	16
SLATE TED F & NED L	17	50	14	32
SLATE TERI L*	27	49	13	22
SLATE, FT*	33	48	14	16
SLATER AARON JR & KIMBERLY F	29	49	12	23
SLATTERY NEAL & CARMEN	51	46	12	31, 32
SLAUGH CODY E & AMELIA MCCOMBS*	39	48	11	8
SLAUGHTER BRETT & ELANA WILSON*	33	48	14	1
SLAUGHTER JUDITH K	29	49	12	7
SLAUGHTER SYBL DELL, TRST	27	49	13	33, 34
SLAY MARY ANN*	35	48	13	27
SLEEPER DANA*	27	49	13	11
SLEMP STERLING T & HEATHER E*	19	50	13	11
SLEMP WILLIAM H & ARLENE A	19	50	13	11
SLENKER JUDY ANN*	29	49	12	11
SLEPER JAIME D*	27	49	13	24
SLOAN JOHN A & G MARIE*	37	48	12	28
SLOAN LINDA, RT	21	50	12	26, 35
SLOAN LOUISE*	27	49	13	25
SLOAN MARY E & WALTER DRESSEL JR	21	50	12	36
SLOAN MARY E & WALTER DRESSEL JR*	21	50	12	36
SLOOP ANGELA MICHELLE	19	50	13	35
SLOOP ANGELA MICHELLE*	19	50	13	35
SLOSBERG MICHAEL S	27	49	13	28
SLOTE RAY WILLIAM*	43	47	13	2
SLUSARZ PAWEL & ANNA*	35	48	13	20
SLUSARZ PAWEL JAN & ANNA*	35	48	13	20
SLUSHER CAROL M, RT	45	47	12	16
SLY KELLY C*	33	48	14	4
SMAJLOVIC MEFAIL & MERZIJA*	35	48	13	20
SMALL DARREN & KIMBERLY SUE*	29	49	12	3
SMALL DARREN W & KIMBERLY S*	29	49	12	11
SMALL JAMES BRIAN & SUSAN T*	49	46	13	14
SMALL JOHN R & MARY JANETTE P*	55	45	12	23
SMALLWOOD STANLEY & JULIE A*	51	46	12	27
SMARR BRUCE E	13	51	12	28
SMARR DALE T, TRST FBO WILLIAM SMARR UAD4-8-2004*	43	47	13	14
SMARR DENNIS & JUANITA GAYLE	33	48	14	14
SMARR DORCAS J*	45	47	12	4
SMARR FARMS LLC	33	48	14	12
SMARR KYLE A & BRITTANY*	29	49	12	34
SMARR MERLE N JR & CHARLOTTE	29	49	12	30
SMARR MERLE N JR & CHARLOTTE	35	48	13	5, 18
SMARR MERLE N JR & CHARLOTTE*	29	49	12	30
SMARR MERLE N JR & CHARLOTTE*	35	48	13	5, 17, 19
SMARR STACEY & ASHLEY MILLHAM*	37	48	12	15
SMEDA REID J	27	49	13	15, 16
SMEDLEY JEFF & CHRISTINA WOODWARD*	21	50	12	23
SMETANA PATRICIA A(FRANZ)	45	47	12	33
SMIALEK, FT*	35	48	13	20
SMILEY RUSTIN & STEFANIE	17	50	14	1
SMITH ADAM & LISA*	33	48	14	2
SMITH ADAM & LISA*	35	48	13	20
SMITH ALLEN L & CHRISTA L	23	50	11	32
SMITH AMY & JEFFERY	33	48	14	4
SMITH AMY & JEFFERY*	33	48	14	4
SMITH AMY K, RT	25	49	14	5
SMITH BEATRICE LITHERLAND, RT	43	47	13	3, 4
SMITH BENJAMIN N & ALEXA P*	35	48	13	29
SMITH BILLY J & SHIRLEY*	23	50	11	6
SMITH BONNIE F & JOHN W SMITH*	29	49	12	11
SMITH BRADY C & ASHLEY M*	37	48	12	16
SMITH BRANDON C	55	45	12	10
SMITH BRANDON M & RACHEL A	19	50	13	17
SMITH BRENDAN & MELISSA*	33	48	14	1
SMITH BRUCE E & PATTI A*	43	47	13	10
SMITH BURNS E & JUDITH M*	35	48	13	20
SMITH C JEFFREY & MONICA K	25	49	14	23, 26
SMITH CADE LEHNEN & KATHRYN R	9	51	14	23
SMITH CARROLL W & LUVENIA V*	35	48	13	8, 17
SMITH CASEY R & HEATHER E	51	46	12	8
SMITH CHARLA D*	37	48	12	11
SMITH CHARLENE E & CLIFFORD E JACKMAN*	35	48	13	5, 8
SMITH CHARLES J & MONICA K	25	49	14	25, 26
SMITH CHRISTINA & MARTIN*	27	49	13	12

Boone County Owner Index

NAME	PG	T	R	SEC
SMITH CHRISTOPHER T & SANDRA K	11	51	13	19
SMITH CODY D & HEATHER S*	45	47	12	15
SMITH COREY*	37	48	12	12
SMITH CRAIG A & LORI C	51	46	12	35
SMITH CRAIG A & LORI C	55	45	12	2
SMITH CRAIG A & LORI C*	55	45	12	2
SMITH CRAIG D*	27	49	13	25
SMITH CURTIS E & BECKY S	13	51	12	30
SMITH CYNTHIA ANNE	13	51	12	22
SMITH CYNTHIA*	29	49	12	20
SMITH DANIEL F & CHARLOTTE L WEINGARTNER	49	46	13	25
SMITH DANNY K JR & STACEY M*	43	47	13	4, 9
SMITH DANNY L & GLENDA S*	29	49	12	11
SMITH DAVID F & PEGGY A*	23	50	11	20
SMITH DAVID L & CYENTHIA D*	27	49	13	2
SMITH DAVID M & DONNA M	47	47	11	16
SMITH DAVID W & REBECCA D F	37	48	12	23
SMITH DEBBIE R & KATRINA EDDINGS & CHRISTIAN E	11	51	13	3
SMITH DENNIS TOLAN	33	48	14	15
SMITH DENNIS TOLAN & JERRY	33	48	14	4
SMITH DENNIS TOLAN & JERRY*	33	48	14	4
SMITH DERRECK & BROOKE*	27	49	13	24
SMITH DONALD E*	29	49	12	18
SMITH DONNA KAY*	27	49	13	23, 26
SMITH DUSTIN*	29	49	12	12
SMITH DUSTY WAYNE*	27	49	13	25
SMITH ELDON RAY JR, RT	27	49	13	22
SMITH ELDON RAY*	27	49	13	22
SMITH EMILY MICHELLE*	37	48	12	12
SMITH ERIC*	35	48	13	29
SMITH EUGENE & YOKO	27	49	13	26
SMITH EUGENE & YOKO*	27	49	13	26
SMITH EVERETT M & MARY E*	55	45	12	4
SMITH FAMILY, RT	47	47	11	5, 6
SMITH GARACH & KRISTEN	51	46	12	6, 7
SMITH GLENDA & DANNY*	29	49	12	11
SMITH GLENDA K & STACY D*	51	46	12	34
SMITH GLENDA K*	51	46	12	34
SMITH HARRY B & CHARLENE E	45	47	12	12
SMITH HARRY E & SANDRA L*	37	48	12	2
SMITH HOMER LINDELL & RITA N*	27	49	13	25
SMITH JACK & DONNA, FT	37	48	12	14, 23
SMITH JAMES EARL & SANDRA S	27	49	13	22
SMITH JAMEY A & CONNIE STRUBE*	13	51	12	33
SMITH JEDEDIAH S & CANDACE N	31	49	11	9
SMITH JEFFREY E	43	47	13	11
SMITH JEFFREY E INV CO LC	29	49	12	16
SMITH JEFFREY E INV CO LC*	29	49	12	16
SMITH JEFFREY E, RT	43	47	13	11, 12, 13
SMITH JEFFREY E, RT*	43	47	13	12
SMITH JEFFREY L	15	51	11	26
SMITH JEFFRIE*	29	49	12	4
SMITH JEREMIAH & ERIN*	21	50	12	33, 34
SMITH JIMMY CLAYTON & LEAH*	13	51	12	33
SMITH JIMMY CLAYTON JR & JENNIFER*	13	51	12	33
SMITH JOAN M*	37	48	12	10
SMITH JOHN P & KAREN R, TRST	55	45	12	2
SMITH JOHN P & KAREN R, TRST*	51	46	12	27
SMITH JOSEPH-HELEN, TRST	53	46	11	8
SMITH JUSTIN WILLIAM 2009, TRST	37	48	12	26
SMITH KATHRYN R & CADE	9	51	14	23
SMITH KEVIN R & CASSANDRA E*	43	47	13	1
SMITH KIMBERLY K*	13	51	12	5
SMITH KRISTEN*	37	48	12	12
SMITH LANCE S*	27	49	13	35
SMITH LAND LEGACY, TRST	33	48	14	13, 14, 23
SMITH LARRY & MINDY NOWLIN*	27	49	13	24
SMITH LARRY D & CHRISTINE E	23	50	11	34
SMITH LARRY D & LAUREL N	49	46	13	13
SMITH LARRY D & LAUREL N	51	46	12	18
SMITH LARRY K JR & LEANNE M*	49	46	13	24, 25
SMITH LEE C & MARTHA A	25	49	14	27
SMITH LINDA K*	43	47	13	3
SMITH LINDA SUE*	27	49	13	25
SMITH LORI A*	29	49	12	11
SMITH MALCOLM B & MARGARET E O'CONNOR*	27	49	13	35
SMITH MARC B & CHRISTINE M*	37	48	12	12
SMITH MARK L & KAREN D*	37	48	12	15
SMITH MARTIN B*	43	47	13	1
SMITH MARY E & MATTHEW C*	43	47	13	25, 26
SMITH MARY LOU*	27	49	13	24
SMITH MATTHEW J & EMILY K*	43	47	13	10, 15
SMITH MICHAEL D & BRENDA	35	48	13	4, 5
SMITH MICHAEL F & STEPHANIE A JOINT	45	47	12	13
SMITH MICHAEL J & M MELISSA	51	46	12	35
SMITH MICHAEL L & CONNIE H*	37	48	12	21
SMITH MICHAEL R & JOAN F*	45	47	12	4
SMITH MICHAEL R & LAURA	45	47	12	4
SMITH MICHAEL S & PHYLLIS ANN	47	47	11	6
SMITH NANCY L*	43	47	13	2
SMITH NATHAN & KATELYN COCKRELL	25	49	14	17
SMITH OLIN Z & LANA D*	19	50	13	18
SMITH PAMELA SUE*	21	50	12	7
SMITH PATRICIA ANN*	27	49	13	25
SMITH PAUL D & LISA ANN*	37	48	12	33
SMITH PAUL H & NANCY LOU, TRS*	39	48	11	9
SMITH PAUL WALTER & FONDA JEAN	13	51	12	22, 23
SMITH PHILLIP & CHRISTEN	39	48	11	31
SMITH PHILLIP STANLEY*	37	48	12	3
SMITH RANDALL C	45	47	12	30
SMITH RANDALL C	51	46	12	19
SMITH RANDALL C*	45	47	12	4
SMITH RANDALL D & REBECCA H, RT	31	49	11	7
SMITH RANDALL*	43	47	13	10
SMITH RANDY G & K COLLEEN*	35	48	13	18
SMITH RENTALS LLC*	27	49	13	13, 14
SMITH RETHA C*	29	49	12	18
SMITH REX G & JUANITA MARIE*	17	50	14	23
SMITH RHONDA H*	23	50	11	19
SMITH RICHARD L & LINDA L*	35	48	13	27
SMITH ROBERT & STACEY*	45	47	12	4, 5
SMITH ROBERT A & ERIN M*	37	48	12	3
SMITH ROBERT C & SHERRY M	51	46	12	8, 27
SMITH ROBERT C & SHERRY M*	51	46	12	27
SMITH ROBERT E JR & SHANNON L*	29	49	12	9
SMITH ROBERT W	43	47	13	24
SMITH ROBIN R*	27	49	13	25
SMITH RODNEY D NON-MARITAL, TRST & ALBERTA M SMITH	25	49	14	12
SMITH ROGER E & MARY JOE	39	48	11	19
SMITH RONALD P & BETTY LOU	51	46	12	12
SMITH RONALD R & NANCY M	51	46	12	20
SMITH RONALD W & NANCY J	21	50	12	23
SMITH SANDRA	11	51	13	19
SMITH SAVANNAH E*	37	48	12	21
SMITH SCOTT & REBECCA BEVEL-SMITH	23	50	11	7, 18
SMITH SCOTT C & JULIA A*	43	47	13	11
SMITH SHARON RUTH*	45	47	12	4
SMITH STELLA LOUISE*	15	51	11	9
SMITH STEPHEN & PATRICIA, FT	27	49	13	16, 17
SMITH STEPHEN C & PAMELA C*	37	48	12	10
SMITH STEPHEN*	37	48	12	16
SMITH THOMAS A & JANE E*	33	48	14	13
SMITH THOMAS A & JANE E*	35	48	13	18
SMITH THOMAS ADAM*	43	47	13	3
SMITH THOMAS KEITH*	31	49	11	27
SMITH THOMAS O & MARSHA J*	35	48	13	27
SMITH THOMAS R, RT*	35	48	13	28
SMITH TORY L & JAMI L	51	46	12	30
SMITH TOWN PPTYS LLC*	37	48	12	12
SMITH TRACY & MOLLY VETTER-SMITH*	43	47	13	23
SMITH TRAVIS J	51	46	12	30
SMITH TROY L & JULIE G SMITH	51	46	12	4
SMITH VANCE-GENEVIEVE, TRST*	29	49	12	16
SMITH VICTORIA-LYNN CARLA & CARTER O'BRIEN KINKEAD*	35	48	13	20
SMITH WALTER RAYMOND*	27	49	13	24
SMITH WILLIAM & KAREN	21	50	12	28
SMITH WILLIAM D & KAREN D	21	50	12	29
SMITH WILLIAM DEAN & CYNTHIA A	27	49	13	30
SMITH WILLIAM V, TR*	35	48	13	6
SMITH, FT	19	50	13	11
SMITH, FT	43	47	13	12
SMITH, FT*	15	51	11	29
SMITH, FT*	27	49	13	25
SMITH, FT*	29	49	12	27
SMITH, FT*	37	48	12	27
SMITH, TRST	11	51	13	10
SMITH, TRST LEWIS & BETTY, TRS	11	51	13	15
SMITH, TRST LEWIS & BETTY, TRS*	11	51	13	14
SMITHBURG DAMON & SHANNON*	37	48	12	21
SMITHEE JAMES DAVID SR*	29	49	12	9, 10
SMOOT CHARLES & EVA*	37	48	12	1
SMOOT HOWARD HANEY	23	50	11	4, 5
SMOOT TODD & CYNTHIA	19	50	13	34
SMRC LLC*	35	48	13	20
SMULL BEVERLY S*	35	48	13	20
SNEED DEWAYNE L & MARY L*	19	50	13	15
SNEED MICHAEL T & GEORGIA*	43	47	13	11
SNELL CHARLENE R EST*	27	49	13	22
SNELL DONALD D*	27	49	13	22
SNELLEN RICHARD J & PATRICIA L	45	47	12	16
SNELLEN ROGER*	37	48	12	33
SNELLING TRAVIS & ERIN	27	49	13	1
SNIDER THOMAS B & KARLA*	43	47	13	4
SNODGRASS CODIE W & KELSEY M*	21	50	12	3
SNODGRASS DAVID W & ANGELA R*	29	49	12	17
SNODGRASS JASON OWEN & JAMIE HADEN STRAWN &*	29	49	12	14
SNODGRASS ROGER W & CHERYL K S*	11	51	13	35
SNOW CURTIS & CAROLYN*	49	46	13	3
SNOW JOSEPH G JR	13	51	12	29
SNOW REBECCA L*	27	49	13	25
SNOW SCOTT S & JANET L	43	47	13	22
SNYDER COOPER C & BILLIE J	39	48	11	19, 30
SNYDER DONALD D & VIRGINIA	45	47	12	16
SNYDER LARRY W & JUDITH A*	19	50	13	35
SOBBA DONALD G JR & SHERYL L*	21	50	12	3
SOBIECK THOMAS & LISA MITHCHELL*	35	48	13	27
SOKOLASKI MICHAEL R*	29	49	12	9
SOLDAN JILL & MATTHEW L*	37	48	12	16
SOLDNER JOHN P & SHANNON M*	39	48	11	5
SOLOMON BERNARD & PAMELA*	33	48	14	1
SOLOMON DAN & VAL-RAE*	33	48	14	13
SOMERSET VILLAGE DVPMT LLC	29	49	12	35
SOMERSET VILLAGE DVPMT LLC	37	48	12	1, 2
SOMMER LEE & KARLA	25	49	14	8, 17
SOMMER MARILYN G*	35	48	13	4
SOMMERS CAROL A*	43	47	13	10
SOMMERS GERTRUDE E & WAYNE A	31	49	11	27
SOMMERS WAYNE A & GERTRUDE E*	51	46	12	33
SOMMERVILLE KEITH & ASHLEY*	37	48	12	21
SONES BRUCE V & LAURIE L	43	47	13	14
SONES SHAD & BRITTNEY	51	46	12	16
SONES SHAD & BRITTNEY*	51	46	12	4
SONTAG HAROLD D & CLARA M	33	48	14	11
SONTAG KELSEY & BARBARA*	27	49	13	22
SONTAG MICHELLE M*	27	49	13	8
SOPER KAYCE L & JOSHUA L*	25	49	14	24, 25
SOPER MATTHEW & TAMRA	11	51	13	32
SORENSEN SCOTT & MICHELLE D*	23	50	11	6
SORRELL DEBORAH & JANET SMITH	25	49	14	36
SORRELS MARK T & DEBORAH E, TRSTS	37	48	12	12
SORRELS MARK T & DEBORAH E, TRSTS	39	48	11	7
SORRELS MITCHELL T & CORRIE T	29	49	12	12
SORRELS MITCHELL T & CORRIE T	31	49	11	7
SORRELS RICHARD-JOAN, TRST*	37	48	12	2
SORRELS STEVEN W*	37	48	12	2
SORRELS WALTER T & DOROTHY M, FT	35	48	13	8
SORRELS WALTER T & DOROTHY M, FT*	27	49	13	25
SORRELS WALTER T & DOROTHY M, FT*	35	48	13	8
SOTO SYLVIA*	27	49	13	22
SOTTA ROBERT T SR*	19	50	13	20
SOTTA TAMI L*	35	48	13	20
SOUCIE WAYNE & MARILYN	39	48	11	31
SOUDER JESSE*	45	47	12	3
SOUTH PACIFIC LLC	29	49	12	19
SOUTH VICKIE KAYE	15	51	11	35
SOUTH VICKIE KAYE	23	50	11	2
SOUTHARD RODNEY & STEPHEN GRANT	29	49	12	8
SOUTHERLAND DWAYNE L & TRACY L	17	50	14	11
SOUTHERLAND ROBERT & AMANDA*	21	50	12	36
SOUTHERN BOONE CNTY FIRE PROTECTION DIST*	55	45	12	3, 8, 10
SOUTHERN BOONE CNTY R-1 SCHOOL DIST	51	46	12	10
SOUTHERN PPTYS LLC	37	48	12	36
SOUTHERN PPTYS LLC*	27	49	13	24
SOUTHERN PPTYS LLC*	35	48	13	20, 29
SOUTHERN PPTYS LLC*	43	47	13	10
SOUTHFORK LAKE SD HOME OWNERS ASSN INC*	43	47	13	5
SOUTHWORTH BILLY G & SHERRY F, TRST*	33	48	14	13
SOUTHWORTH KELLY L*	35	48	13	20
SOWASH, FT	21	50	12	5
SOWERS KURT M R & SHERRY L*	43	47	13	1
SOWERS STEPHEN E II & LINDA F	45	47	12	9
SOWERS STEPHEN L & JESSICA*	35	48	13	29
SOYOYE TAJUDEEN OLAROTIMI & OLASUNKANMI KAFILAT	43	47	13	10, 11
SPAEDER R NICHOLS & NANCY S*	27	49	13	26
SPAEDY THERESA*	37	48	12	3
SPAEDY TONY J & SHELLIE J	37	48	12	31
SPAEDY TONY J & SHELLIE J*	37	48	12	31, 32
SPAEDY, FT	37	48	12	31
SPAIN JAMES N & VICKIE L	39	48	11	31
SPALDING SHAWN W & FLECHIA M*	29	49	12	6
SPANG DACK J & CHERYL A, RT	45	47	12	9
SPANGLER BARRETT	31	49	11	8
SPANGLER BARRETT & FRANCES*	49	46	13	3
SPANGLER MARION F, TRST	33	48	14	25, 26
SPARKS MICHAEL & KIMBERLY	23	50	11	32
SPARKS RONDA K*	29	49	12	5
SPARKS VIRGINIA L(MCGUIRE)	9	51	14	13
SPASE LOUIS & MARIAN	19	50	13	10
SPATE FAMILY, RT*	43	47	13	23
SPAULDIN DARYL W	15	51	11	33
SPAULDIN LARRY D, TRST	15	51	11	33, 34
SPAULDIN RONALD L, TRST	11	51	13	25
SPAULDIN RONALD L, TRST	13	51	12	6, 17, 18, 19, 30
SPAUR MICHAEL ANDREW LAVERNE & TASHA JOLENE*	29	49	12	19
SPEAR JAMES E IV	37	48	12	14
SPEARS DENNIS L & NANCY L & JACQUES HEIBEL*	21	50	12	14
SPEARS DENNIS L & NANCY L*	21	50	12	14
SPEARS JANICE MARIE(CRANE), RT	51	46	12	11
SPEARS MICHAEL*	37	48	12	21
SPECIAL OLYMPICS MO INC	45	47	12	3
SPEED DYLAN E & TERESA C*	55	45	12	1
SPEER PAMELA & CATHY CREEDY & LAWRENCE G	13	51	12	2
SPEER PAMELA & CATHY CREEDY & LAWRENCE G*	13	51	12	2
SPEES SUZANNE	51	46	12	5
SPEICHINGER GILLIAN M, RT	35	48	13	31
SPELLMAN DOUGLAS & MARGARET, RT	29	49	12	34
SPELLMAN RICHARD S & GLORIA K*	25	49	14	36
SPENCE JEANETTE F*	37	48	12	12
SPENCE JOE M*	37	48	12	2
SPENCER FREDDY & JESSICA	17	50	14	35
SPENCER HOLLIE A*	37	48	12	2
SPENCER JEFFREY & NICOLE	15	51	11	31
SPENCER RAY JR & BARBARA, TRSTS	21	50	12	18
SPENCER RODNEY A*	27	49	13	24
SPENCER SCOTT S & GAYLA S	51	46	12	6
SPENE ARTHUR K & DARLA J*	37	48	12	3
SPENE JASON T & MELISSA D*	37	48	12	12
SPENE PHYLLIS ROGENIA, RT	11	51	13	14, 15
SPENE PHYLLIS ROGENIA, RT	13	51	12	9
SPERRY JENNIFER M & DAVID*	27	49	13	25
SPICKERT MARC G & CELESTE K, RT	15	51	11	20
SPICKERT TERRY L & DONNA F*	45	47	12	17
SPIDLE FLOYD M & PAMELA K	31	49	11	29
SPIELMAN JIM & SUSAN*	27	49	13	11
SPIESS LONNIE R & JENNIFER E*	37	48	12	12
SPILLANE STEPHEN & DRINDA D	15	51	11	29, 32
SPILLER WILLARD IV & KIMBERLY*	45	47	12	18
SPILMAN CHRISTOPHER & REBECCA*	37	48	12	12
SPINKA CHRISTINE M*	35	48	13	29
SPIRES CINDY*	19	50	13	26, 35
SPIRES MERRI R & JIMMY D*	23	50	11	32
SPIRES WILLIAM F & LORNA F, RT*	37	48	12	2
SPIVA MARJORIE KAY	29	49	12	3
SPLITTER ELIZABETH*	29	49	12	11
SPOLLEN WILLIAM G & LINDA K	33	48	14	26
SPORLEDER CHRISTOPHER J & DEANNA M*	37	48	12	3
SPOTTED FAWN RESERVE LLC	43	47	13	20
SPOTTS GARRY & RICKIE & BONNIE*	35	48	13	8
SPOTTS GARRY R & RUTH ANNE*	39	48	11	6
SPOTTS JAMES DAVID & CATHY MARIE SPOTTS, TRST*	37	48	12	3
SPRADLING STUART JR & MELANIE	37	48	12	16, 21
SPRADLING STUART JR & MELANIE*	37	48	12	21
SPRAGUE DAVID L & DEBORAH A, RT*	33	48	14	2
SPRATLEY JANET M, RT	19	50	13	6
SPRATT SHELDON & NATSUKO*	43	47	13	26
SPRIGGS CARL & JODY R*	33	48	14	6
SPRING CREEK PPTYS LLC*	27	49	13	13, 33
SPRINGER AUSTIN M & MARY E*	33	48	14	1
SPRINGER DANIEL E & MELISSA ALPERS-SPRINGER*	37	48	12	2
SPRINGER NICHOLAS & MERINDA RAGON*	33	48	14	12
SPRINGPARK SUBDIVISION*	43	47	13	5
SPRINKLE ANTHONY R*	19	50	13	34
SPRINKLE BARBARA L*	27	49	13	24
SPROUSE DIVERSIFIED CORP	39	48	11	19
SPROUSE DIVERSIFIED INVS INC	45	47	12	1, 2, 11, 12
SPROUSE DIVERSIFIED INVS INC*	45	47	12	1, 10, 11

Boone County Owner Index

NAME	PG	T	R	SEC
SPROUSE KEVIN C & AMY R*	43	47	13	4
SPROUSE MARGARET ANN*	29	49	12	18
SPROUSE RONALD F & DOROTHY A	45	47	12	2
SPROUSE WENDY	47	47	11	6
SPRY BRANDON & MICHELE	25	49	14	36
SPRY CHRISTOPHER W	49	46	13	13
SPRY DANNY L & MELINDA J	19	50	13	29
SPRY DANNY LEE SR*	37	48	12	11
SPRY FAMILY, RT	17	50	14	24
SPRY JOHN J & KAYLA JO*	17	50	14	27
SPRY JOSHUA B & AMBER L	17	50	14	23
SPRY MATTHEW L	13	51	12	25
SPRY SANDRA E*	19	50	13	12
SPRY TERRY L & DEBORAH J & MICHAEL K BROWN	49	46	13	13
SPRY WILLIAM H*	27	49	13	26
SPRY WILLIAM KYLE & KRISTEN LEANN*	29	49	12	13
SPURGEON ERIC D & TONYA M LECLERC-SPURGEON*	37	48	12	21
SPURGEON GERALD & ALICE C	35	48	13	32
SPURGIN MATTHEW W & KIMBERLY*	33	48	14	9
SPURLIN KERRY W & SARA E*	15	51	11	31
SPURLING CHRISTOPHER & BRENDA*	15	51	11	32
SPURLING CHRISTOPHER L & BRANDI L*	27	49	13	22
SPURLING SHANNON & CHRISTINE*	43	47	13	23
SPW LLC	43	47	13	2
SQUIRE CYNTHIA & NEAL MEYER	31	49	11	3, 9
SQUIRE CYNTHIA & NEAL MEYER*	31	49	11	9
SQUIRES JEFFREY EUGENE	45	47	12	17
SQUIRES, FT*	45	47	12	7
SS4US*	37	48	12	2
ST GEORGE FAMILY, RT*	43	47	13	5
ST JOHN CHARLOTTE M*	45	47	12	8
ST JOHN DICKIE & NORMA, FT	11	51	13	2
ST JOHN DUANE C & CHARLOTTE M*	39	48	11	18
ST JOHN GLENN C & MARIA A	25	49	14	29, 30
ST LUKE EVANGELIST GREEK ORTHODOX CHUCH	45	47	12	10
STAAB MICHAEL & DIANNA*	35	48	13	29
STAAKE JEFF, TRST	51	46	12	8
STAATS JOHN N & KRISTINE L	25	49	14	27
STAATS STEPHEN J & BETTY N*	45	47	12	6
STACK ROBERT L & NANCY L*	11	51	13	24
STADIUM WEST PPTYS LLC	55	45	12	24
STADIUM WEST PPTYS LLC*	55	45	12	24
STAEHLE BONNIE G, TRST*	37	48	12	12
STAFFORD BRENDA SUE, RT	43	47	13	28
STAFFORD BRENDA SUE, RT*	35	48	13	33
STAFFORD SARA	47	47	11	6
STAFFORD STEPHANIE S*	37	48	12	3
STAFFORD VIRGIL & GERDA K*	27	49	13	12
STAGER SCOTT P*	37	48	12	10
STAGG BRADLEY & PATRICIA*	43	47	13	11
STAHR ANNE & W L STAHR, RTS*	37	48	12	30, 31
STAINCLIFFE JEAN-PIERRE & WHITNEY	27	49	13	12
STALEY MELINDA*	27	49	13	25
STAMBAUGH DAVID E & DIANE S*	11	51	13	12
STAMBAUGH MICHAEL C & AMY H	27	49	13	15, 16
STAMOSE STEPHEN V*	35	48	13	20
STANBERRY COLE B & KRISTYN L	13	51	12	19
STANCIL GLENWOOD S JR*	37	48	12	23
STANDER AMANDA L & SHANE*	27	49	13	14
STANDLEY BEVERLY*	33	48	14	16
STANEK JASON B & CHARLOTTE R	9	51	14	25
STANFIELD DAVID & SARA	55	45	12	15
STANFIELD LOREN R*	29	49	12	11
STANGLER GARY J & ELIZABETH M*	33	48	14	22
STANIS GREG & SONJA	51	46	12	6, 7
STANKEY LISA N*	29	49	12	11
STANLEY HERBERT & ANETA, FT	25	49	14	33
STANLEY HERBERT & ANETA, FT*	25	49	14	33
STANLEY ROBERT M & REBECCA*	25	49	14	35, 36
STANLEY SUSAN E(WOODERSON)*	27	49	13	26
STANSBERRY DOUGLAS & DEBRA, RTS	25	49	14	24
STANSBERRY R PATTON & CHERYL, TRS*	35	48	13	28
STANSELL WANDA V*	37	48	12	12
STANTON ANDREW & JUDY	11	51	13	12
STANTON ANDREW & JUDY	15	51	11	7, 9, 18
STANTON ANDREW FRANKLIN	15	51	11	18, 19
STANTON DUSTIN EUGENE	13	51	12	24
STANTON DUSTIN EUGENE	15	51	11	19
STAPLES DANNY W & GWENDOLYN D	23	50	11	29, 30
STARBUCK CHRISTOPHER J & MARY O	33	48	14	26, 35
STARBUCK COLE A & LACIE L*	17	50	14	13
STARBUCK COLE ALAN & LACIE LEE*	19	50	13	15
STARBUCK JESSICA & BENEDICT NAGY*	33	48	14	12
STARBUCK LACIE & COLE	27	49	13	17
STARIWAT APRIL*	37	48	12	16
STARK ANNA E (ENGLE)*	23	50	11	31
STARK DARYN L & AMY E	47	47	11	5
STARK DAVID L & EDITH C*	45	47	12	22
STARK DEBRA SUE	21	50	12	10
STARK GREG	29	49	12	2
STARK KIKI P	45	47	12	18
STARK STEVEN & CARLA	23	50	11	32
STARKE CHARLES N & KAREN A*	55	45	12	24
STARKE CHRISTINA*	33	48	14	1
STARKE GEORGE R & KATHY L*	27	49	13	25
STARKEY BOBBIE J*	35	48	13	29
STARMAN CHARLES & TERRI, TRST & LYNNE WOODS	23	50	11	10
STARMAN DAVID L & JEANNE*	43	47	13	14
STARR EDNA JEAN, TRST	47	47	11	19, 20
STARR FARMS LLC	47	47	11	19, 29, 30
STARR JAMES & JUDITH	47	47	11	19, 20, 30
STARR JAMES & JUDITH*	47	47	11	19
STARR PROPERTY INVS LLC*	35	48	13	20
STARTING FIVE LLC	51	46	12	16, 21
STARTING FIVE LLC*	51	46	12	26, 33, 35
STARTING FIVE LLC*	55	45	12	4, 10
STASTNY JASON D & NIKOLE J CRONK-STASTN*	35	48	13	33
STATE OF MO	33	48	14	10
STATE OF MO*	43	47	13	1
STATES JONTHAN L & SAMANTHA A*	43	47	13	3
STATLER MILDRED A, TRST	15	51	11	17
STATLER MILDRED A, TRST*	43	47	13	11
STATLER PAUL T, RT	13	51	12	1, 12
STATLER PAUL T, RT	15	51	11	6, 7
STAUCH JUSTINE*	33	48	14	2
STAUDENMYER FAMILY, RT	45	47	12	32
STAUDER THOMAS J & ROSE M*	37	48	12	27
STAUDER THOMAS J & ROSIE M*	37	48	12	28
STAUFFER DICKSON III & MARGARET	19	50	13	26
STAUFFER GRANT S*	43	47	13	8
STAUFFER GRANT S, RT*	35	48	13	29
STAUFFER KENNETH A*	29	49	12	34
STAUFFER MARY E*	43	47	13	8
STAWSKI NINA & KENNETH R REEVES	11	51	13	22
STEALEY JOSEPHINE M	45	47	12	16
STEALEY JOSEPHINE M*	33	48	14	8, 17
STECK JAMIE M*	29	49	12	11
STEDEM CHARLES M & JILL R*	25	49	14	36
STEELE EMMA*	43	47	13	10
STEELE TAYLOR & HELENA*	35	48	13	20
STEELE TRACEY*	29	49	12	16
STEELMAN SHANNON & FAITH	51	46	12	16
STEELMAN SHAWN & JAMIE METCALF	51	46	12	11
STEENBLOCK ROBERT W*	29	49	12	18
STEENBLOCK ROBERT W*	37	48	12	12
STEENBLOCK ROBERT W*	39	48	11	6
STEENSTRA ROBERT & SHAWNA	45	47	12	2
STEEVENS BARRY J & KAY L*	29	49	12	26
STEFFAN MICHAEL R & CHERYL A	29	49	12	3
STEFFEN, FT	33	48	14	23
STEFFENSMEIER ADAM & APRIL	19	50	13	30
STEGEMAN JUSTIN & JENNIPHER*	55	45	12	10
STEGEMAN STEPHEN L & CHRISTOPHER F & MICHAEL L	55	45	12	3
STEIMEL PAUL & ELIZABETH*	27	49	13	24
STEIN JEFFREY R*	13	51	12	27
STEINBERG LEON Y	53	46	11	7
STEINER WILLIAM WALLACE MOKAHI	51	46	12	31
STEINHAUER DAVID L & MICHELLE L*	37	48	12	3
STEINHAUS CHARLES L & ROBIN B*	55	45	12	13
STEINHOFF GREGORY A & HOLLY H	43	47	13	4, 9
STEINMAN FRANCIS W & LEONARD STEINMAN II &	55	45	12	3
STEINMAN LEONARD J III & LEONARD J II & VELMA*	55	45	12	3
STEINWAND CAMERON & BRITTANY	39	48	11	16
STELZER DANIEL T & STEPHONY J*	45	47	12	6
STELZER PHILLIP T & CAROL J*	37	48	12	12
STELZER RUTH E, TRST	23	50	11	11, 23
STEM JENNIFER C & CLAY J	27	49	13	2
STEMME ARLAND L, RT	13	51	12	11
STEMME DAVID W & PATRICIA L	23	50	11	34
STEMME WESLEY C, RT	23	50	11	11
STEMMONS CAROLYN*	29	49	12	19, 20
STEMMONS ROY L*	37	48	12	21
STENSBY JAMES D & JULIA*	43	47	13	9
STEPANOVIC GLYNN, RT	37	48	12	13
STEPANOVIC GLYNN, RT	39	48	11	32
STEPHENS BROOKE*	35	48	13	20
STEPHENS BRUCE C & HELEN P*	33	48	14	1, 12
STEPHENS DAVID & DEBRA*	35	48	13	33
STEPHENS DONALD & JAYNE	25	49	14	27
STEPHENS EMILY R & NATHANIEL J	29	49	12	2
STEPHENS GRANT & DANA A	21	50	12	3
STEPHENS HAROLD E & PATRICIA L	33	48	14	4
STEPHENS JESSE & ELIZABETH	45	47	12	9
STEPHENS KYLE & KRISTINA*	27	49	13	11
STEPHENS MARIA J & TYLER L	45	47	12	16
STEPHENS MARY*	19	50	13	11
STEPHENS NONA L*	29	49	12	10
STEPHENS RONALD & KAREN	43	47	13	21
STEPHENS RONALD & KAREN J*	43	47	13	21
STEPHENS WILLIAM M & JANE K*	43	47	13	2
STEPHENSON DENNIS W & GLORIA E	33	48	14	3
STEPHENSON HUGH EDWARD III	39	48	11	7, 8
STEPHENSON JOSH D & DAWN	17	50	14	14
STEPHENSON JOSH D & MELISSA D*	19	50	13	15
STEPHENSON PAMELA L*	45	47	12	4
STEPHENSON PAUL & FAWN	19	50	13	35
STEPHENSON PAUL & FAWN*	27	49	13	24
STEPHENSON PAUL & FAWN*	29	49	12	20
STEPHENSON PAUL & FAWN*	37	48	12	14
STEPHENSON PAUL J & REBECCA L*	25	49	14	17
STEPHENSON WILLIAM C & MARY GAY*	43	47	13	23, 24
STEPNEY CAROL L*	37	48	12	21
STEPP STEVEN LEE & PEGGY*	35	48	13	20
STERN ROY & DENISE*	31	49	11	33
STERNE CHANCE & JENNIFER JACKSON*	27	49	13	24
STETZEL BETTE RUTH*	43	47	13	10
STEUBER PATRICK C & CYNTHIA L*	27	49	13	11
STEVENS DAVID JASON & LATOYA*	27	49	13	25
STEVENS DOROTHA R, RT	23	50	11	31
STEVENS GARY K & ANGELA L*	35	48	13	28
STEVENS GLENDA L*	19	50	13	11
STEVENS GREGORY D & ERIN M*	43	47	13	14
STEVENS JAMES M & KATHERINE N*	45	47	12	18
STEVENS JEFFREY & DONNA BRANDT	47	47	11	17
STEVENS JERALD E & CERI K*	27	49	13	26, 35
STEVENS JOSEPH E	51	46	12	21
STEVENS JOSEPH H & EUNICE M	13	51	12	28
STEVENS LISA M*	37	48	12	3
STEVENS POPI & SHANNON*	29	49	12	20
STEVENS SUNNY J*	29	49	12	17, 18
STEVENS VALERIE*	29	49	12	11
STEVENSON BARTLEY	11	51	13	26
STEVENSON BARTLEY*	11	51	13	25
STEVENSON BRADLEY J*	29	49	12	20
STEVENSON CHARLES E & KELLEE R EUBANKS-STEVENSON*	37	48	12	3
STEVENSON CRAIG & BRITTNEY*	21	50	12	17
STEVENSON DAVID A & ANNETTE M	51	46	12	13
STEVINSON JOSEPH B, RT & STEVINSON AUTO AND	21	50	12	14, 23, 24
STEVINSON JOSEPH B, TRST	21	50	12	26
STEVINSON ROBERT J & JOANN	9	51	14	35
STEVINSON, TRST	27	49	13	13, 14, 23, 24
STEWARD KEVIN RAY*	11	51	13	35
STEWART BRIAN M*	27	49	13	22
STEWART CHARLES B & KRISTINE I	45	47	12	6
STEWART CHARLES E JR & LELAH K*	27	49	13	25
STEWART DANIEL C & DEBORAH A*	33	48	14	1
STEWART DAVID & HEATHER*	37	48	12	21
STEWART ELIZABETH ANNE*	13	51	12	34
STEWART ERNEST W & DEBORAH H	53	46	11	18
STEWART HENEDINE F, RT*	51	46	12	28, 33
STEWART IAN & BEATRICE*	29	49	12	20
STEWART JAMES F & JANE	19	50	13	26, 35
STEWART JAY T & JONI G*	35	48	13	28
STEWART KRISTINA D & RYAN D*	27	49	13	22
STEWART RODNEY D JR & ANGELA K*	21	50	12	34
STEWART SHERI L*	33	48	14	22
STEWART STEPHEN A & JILL T	11	51	13	11
STEWART THOMAS B III & CYNTHIA A, TRSTS	45	47	12	6
STEWART THOMAS B III & CYNTHIA A, TRSTS*	45	47	12	6
STEWART WILLIAM P & SUSAN L*	37	48	12	3
STICHNOTE MICHAEL A & KIM R	51	46	12	8
STICKANN RICHARD E & CATHERINE M*	25	49	14	17
STICKNEY LARRY G & CONSTANCE M	15	51	11	28
STICKNEY MARTY D & PATRICIA L	11	51	13	2
STICKNEY RONNY D & JENNIFER N	11	51	13	27
STIDHAM ALLEN & REBECCA*	29	49	12	19, 20
STIDHAM CHARLES D & LISA E	15	51	11	33
STIDHAM CHARLES F & JUDY E, FT	23	50	11	34
STIDHAM CHARLES F & JUDY E, FT*	15	51	11	34
STIDHAM DANNY L	9	51	14	25, 36
STIDHAM MARGARET, TR*	45	47	12	4
STIDHAM OVIE LEE JR	19	50	13	23
STIDHAM OVIE LEE JR & GAIL A & ARTHUR L & DONNA S	19	50	13	14
STIDHAM OVIE LEE JR*	19	50	13	14
STIDHAM SAMMY V & EVELYN D	19	50	13	7
STIEFERMANN DANIEL ROBERT	55	45	12	15
STIERS DANNY & DENISE	55	45	12	11
STIERS KAMEKA*	37	48	12	11
STIERS LURA BETH (WHITE)	51	46	12	16
STILL EDWARD WAYNE & AMY SUE*	19	50	13	15
STINSON MARK G & LINDSEY D	21	50	12	35
STINSON MARK G & LINDSEY D, JLT*	21	50	12	34
STITES JOHN M & BEVERLY*	29	49	12	11
STITES, FT	51	46	12	26
STITH VICKIE M*	37	48	12	2
STITZER, FT*	37	48	12	21
STOBER CLINTIN & SARAH DAVIS	19	50	13	27, 34
STOBER JANIS L*	27	49	13	22
STOBIE EDWARD H & KATHLEEN M*	43	47	13	5
STOCK DAVID L & PHYLLIS A, RT	47	47	11	21
STOCK DAVID W & CAROL A	55	45	12	25
STOCK DAVID W & CAROL A*	55	45	12	24
STOCKER LARRY O & JUDITH A*	11	51	13	3
STOCKHAM JAY & BONITA & JOSEPH & AMANDA BROWN	51	46	12	22
STOCKMAN DAVID M & KAREN S*	29	49	12	16
STOCKTON RAY E & JANET A*	37	48	12	12
STOCKWELL CHRISTY A*	29	49	12	34
STODDARD KENNETH C*	37	48	12	12
STOECKER MARTIN A & MARIA GARCIA-STOECKER*	37	48	12	3
STOECKER WILLIAM V & RUTH ANN	37	48	12	12
STOECKER WILLIAM V & RUTH ANN	39	48	11	7
STOERMER WADE S & ROBIN L*	27	49	13	25
STOFFER ADAM & CHERI L*	43	47	13	10
STOFFREGEN TIMOTHY W	19	50	13	30
STOGSDILL PAULA K*	27	49	13	24
STOGSDILL, TRST	49	46	13	12
STOKER AARON M & NANCY C F*	35	48	13	20
STOKES BETTE*	27	49	13	25
STOKES DAN & SHANNON J D STOKES*	35	48	13	6
STOLL BARRY J & LORI L*	33	48	14	1
STOLL DON H, TRST*	33	48	14	1
STOLL WALTER L & CAROL LYNN, RT JNT, TRSTS*	45	47	12	18
STONE ANDREW N & STEPHANIE D BAGBY-STONE*	33	48	14	24
STONE CRAIG & TILLIE*	37	48	12	21
STONE DONALD R & KAREN A	23	50	11	18
STONE ELIZABETH L	43	47	13	26
STONE FAMILY, RT	23	50	11	29
STONE FRANCES*	27	49	13	23
STONE GLENDA ANN, TRST*	45	47	12	27
STONE JERRY & FRANCES*	27	49	13	25
STONE JERRY W & PHYLLIS A	31	49	11	17
STONE JERRY W & PHYLLIS*	19	50	13	34
STONE JESSE & MARVIN L & MARSHA L GIPSON	19	50	13	16
STONE JOHN A & GLENDA F STONE	13	51	12	20
STONE JOSHUA & JENNIFER*	27	49	13	1
STONE KENNETH S*	19	50	13	36
STONE LINDA S & LAURA ELSBURY	51	46	12	22
STONE MARVIN LEE & DEANNA L	19	50	13	17
STONE NICHOLAS R & LAUREN	51	46	12	30
STONE OTHA J II & PATRICIA S*	33	48	14	16
STONE RICHARD LEE II & BETHANY B	11	51	13	35
STONE ROBERT N JR & KATHY L*	29	49	12	6
STONE ROBERT N SR & PATRICIA A	29	49	12	6
STONE RYAN & MARIANNE	51	46	12	31, 32
STONE RYAN S	31	49	11	17
STONE SARA & DANIEL, RT	13	51	12	27, 28
STONE STEVEN P & REBECCA A*	43	47	13	3
STONE SUSAN(SARA) NIRMAIER*	13	51	12	36
STONE VAN F III & JILL THOMPSON*	27	49	13	11
STONE VANDY	23	50	11	17
STONE VANDY J	13	51	12	27
STONE VANDY*	23	50	11	20
STONE VERNON D & V KAY*	27	49	13	2
STONE W L-MARILYN, TRST	13	51	12	33, 34
STONE W L-MARILYN, TRST	21	50	12	4
STONE W L-MARILYN, TRST	37	48	12	1
STONE W L-MARILYN, TRST	39	48	11	6
STONE WILLIAM D	21	50	12	16

Boone County Owner Index

NAME	PG	T	R	SEC
STONE WILLIAM J, LE	21	50	12	2
STONEBERGER JEWELL BERT*	51	46	12	26
STONECREST PROPERTY LLC*	27	49	13	26
STONEHENGE HOMEOWNERS ASSN	49	46	13	3
STONER FRANK P & DONNA G*	37	48	12	2
STORM C TODD & JEANNE M, RT*	37	48	12	3
STORM MARION W JR & SARAH J*	27	49	13	28
STORMS JAMES W III & LORI M*	31	49	11	8
STORY CARL E & EVELYN R, RT	23	50	11	19
STORY MATT & KRISTI*	29	49	12	35
STOTLER JEFFREY S & DENISE L	33	48	14	24
STOTT RUSSELL F & ALICE M*	43	47	13	1
STOUT DANIEL L*	45	47	12	3
STOUT JERRY	15	51	11	29
STOUT KARL*	37	48	12	3
STOUT MICHAEL JOHN & MELODY K	13	51	12	27
STOUT RICK & MARSHA	13	51	12	21
STOUT STEPHANIE*	35	48	13	20
STOVER DEAN C & ROBIN A*	29	49	12	33
STOVER EIRIK*	35	48	13	4
STOVER MARK E*	33	48	14	2
STOVER MARTY M & JULIA M	29	49	12	9
STOVER SCOTT K & DEBORAH ANN*	35	48	13	28
STOWERS RILEY & RANDAYE L	29	49	12	27
STOYANOV ALEXANDRE*	27	49	13	8
STRABALA JEREMY LYNNE*	37	48	12	3
STRAIGHT, FT	33	48	14	26, 27
STRAIN CHARLES E	9	51	14	25
STRAIT BILLY W & E ASHLEY	39	48	11	17
STRANGE SISTER, FT	29	49	12	30
STRANZ JAMES D & SYDNI A	55	45	12	12, 13
STRATMAN SCOTT A & DENA BROOKE*	51	46	12	27
STRATMAN WES & ELIZABETH*	29	49	12	20
STRAUB GARY A & PATRICIA A	45	47	12	9
STRAUB IAN	45	47	12	9
STRAUB IAN & JOAN*	45	47	12	4
STRAUB JAMES & VICKI, TRST	45	47	12	10
STRAUB JAMES & VICKI, TRST*	45	47	12	4
STRAUB JAMES H & JAMES & VICKI, TRST	45	47	12	10
STRAUB JOAN H & IAN*	45	47	12	4
STRAUB MARTHA L, TRST*	45	47	12	3
STRAUB MARTHA LORRAINE, TRST	45	47	12	3
STRAUB MICHAEL W & NANCY S*	55	45	12	14
STRAUB PATRICIA ANN, TRST	45	47	12	9
STRAUB STEVEN & CHERIE	51	46	12	30
STRAWHACKER, TRST	11	51	13	9
STRAWN BILLIE EARL, RT	27	49	13	6
STRAWN BILLIE EARL, TRST & PAUL & RUTH, FT*	17	50	14	32
STRAWN CHERYL*	35	48	13	20
STRAWN DARLENE F*	17	50	14	28
STRAWN DARLENE*	17	50	14	28
STRAWN GLENDA KAYE, RT	25	49	14	1
STRAWN GLENDA KAYE, RT	27	49	13	4, 5
STRAWN KEITH S & REBECCA J	27	49	13	18
STRAWN KENT A & TAMMY L	25	49	14	11, 12
STRAWN KEVIN E & KIMBERLY R	17	50	14	13
STRAWN KEVIN E & KIMBERLY R*	17	50	14	13
STRAWN PAUL L & RUTH A & BILLIE E, TRSTS	27	49	13	18
STRAWN PAUL L & RUTH A, FT	17	50	14	25
STRAWN RONALD R & MERIDETH V, FT*	27	49	13	26
STRAWN WILLIAM D & KARLA R	19	50	13	17
STREAM'S EDGE PPTYS LLC*	37	48	12	12
STREET BILLY G & JUDY S, FT	13	51	12	19
STREET STEVEN W & JODY	45	47	12	19
STREETER BARRY C & BECKY S	19	50	13	28
STREETER BILLY G & JUDY S, FT	13	51	12	19
STREETER MARK Q & ROXANNE V	29	49	12	10, 11
STRETZ ELIZABETH ANN*	37	48	12	11
STRICKER WILLIAM E	45	47	12	5
STRINGER WILLIAM C & LOLA J	33	48	14	6
STRINGER WILLIAM C & LOLA J, RT	25	49	14	31
STRINGER WILLIAM C & LOLA J, RT	25	49	15	36
STRINGER WILLIAM C & LOLA J, RT	33	48	14	6
STRINGFELLOW BRYANT J JR & CASSIDI L ALLEN*	33	48	14	1
STROAD DWIGHT & DIANE	19	50	13	35
STROBO INVS LLP*	35	48	13	20
STROBO INVS LLP*	37	48	12	16
STRODTMAN DAVID R & W RUTH, FT*	29	49	12	3
STRODTMAN DEBORAH*	27	49	13	25
STRODTMAN DOUG & TAMMY	17	50	14	15
STRODTMAN KAY A*	29	49	12	3
STROER JOAN L & THOMAS F HODGES*	39	48	11	5
STROETKER CHRISTINA*	27	49	13	24
STROH EDWARD C & SHARON M, RT*	37	48	12	2
STROHBEHN AUSTIN & ALISA*	33	48	14	1
STROM GARY R & KATHRYN L*	55	45	12	14
STRONG MICHAEL L & ALISA NETTLES-STRONG*	29	49	12	9
STROTHER THOMAS M III & SANDRA	25	49	14	25, 26
STROUD DENA L*	27	49	13	24
STROUD GUY E & TRACY A*	27	49	13	5
STROUD THOMAS WARREN & ALISHA D*	27	49	13	14
STRUBE BRANDON W & BRANDY N*	29	49	12	18
STRUBEL ANDREW W & KELSEY A	25	49	14	27
STRUBINGER EDWYN T, TRST*	37	48	12	25
STRUCHTEMEYER BRIAN & GWEN*	51	46	12	18
STRUCKHOFF MARK E & PATRICIA L	29	49	12	17
STRUEMPH KIRT & CATRINA*	37	48	12	3
STRUGLIA LEONARD J & MARY A	33	48	14	10
STRUMPF DAVID M & DIANE C*	35	48	13	20, 29
STRUTZ JOAN E	51	46	12	24
STUART BARRY P	43	47	13	23
STUART BETTE E & MARK W*	35	48	13	20
STUART DENNIS R & BEVERLY A*	37	48	12	2
STUART GEORGE G & MARY JANE, RT*	35	48	13	28
STUART JESSICA & DANIEL C EVANS*	27	49	13	11
STUART RONALD L	23	50	11	27
STUART RONALD L & LORI L PULIS	31	49	11	16
STUART TONY D*	15	51	11	29
STUBBS ALAN B & MARY L	47	47	11	32
STUBBS ALAN BRADLEY & MARY	53	46	11	4
STUBBS DVPMT LLC*	29	49	12	20
STUBBS DVPMT LLC*	35	48	13	29
STUBBS EDWARD B*	43	47	13	22
STUBBS JANE ELIZABETH*	43	47	13	15
STUBBS RODNEY*	19	50	13	27
STUBBS THAD	51	46	12	16
STUCK MELINDA & MELISSA STUCK*	37	48	12	10
STUCKER WILLIAM E JR & SALLY A*	29	49	12	33
STUDT RYAN*	33	48	14	2
STUENKEL ROBERT & GINA DENNY*	29	49	12	20
STUENKEL ROBERT W & GINA M*	29	49	12	20
STUENKEL ROBERT*	29	49	12	20
STUERKE LEROY & REBECCA J*	35	48	13	29
STUERKE LEROY & REBECCA J*	43	47	13	10
STUERKE LEROY BRANDON & REBECCA	43	47	13	6
STUEVE MARY L (KENNY)*	51	46	12	19
STUFFLEBEAN MARLENE*	27	49	13	24
STULTZ BRETT & JENNIFER	21	50	12	1
STUMBAUGH CHARLES & SUSAN*	29	49	12	18
STUMPF MICHAEL E	33	48	14	16
STUNDEBECK CLINT & ASHLEIGH WADDILL*	27	49	13	1
STURGEON DEBBIE LYNNETTE	13	51	12	30
STURGEON KYLE & SARAH EKART*	33	48	14	2
STURGEON PLACE LLC	13	51	12	7, 8
STURGES DURWOOD D & CINDY B	33	48	14	27
STURTEVANT AMANDA M*	35	48	13	7
SUBLETT JOSHUA W*	19	50	13	3
SUBLETT JUANITA JAN & GREG*	19	50	13	18
SUBLETT ROGER ALLAN & JEANINE R	19	50	13	19, 20, 29
SUBLETT ROGER ALLAN & JEANINE R*	19	50	13	30
SUBLETT ROGER ALLAN JR	19	50	13	31
SUBLETT STERLING & MEGHAN*	19	50	13	8
SUBLETT STEVEN & SHEILA*	19	50	13	29
SUBLETT STEVEN W & SHEILA K	19	50	13	29
SUBLETT TIMOTHY D	19	50	13	31
SUBLETT WESTON BROCK & JAIMIE	19	50	13	5
SUBLETT WESTON BROCK & JAIMIE*	19	50	13	15
SUBLETTE KEITH D & DEBORAH*	27	49	13	26
SUBLETTE PATRICK D	25	49	14	21, 22, 27, 28
SUERONDOW FARMS LLC	31	49	11	29, 30
SUGAR GROVE BAPTIST CHURCH*	37	48	12	34
SUHRBIER CARL E & DOREEN*	13	51	12	5
SUKHDEO JASODA*	29	49	12	11
SULEJMANOVIC SABAN & BEGAETA*	35	48	13	4
SULLINGER RANDY R & PAULINE M*	45	47	12	20
SULLIVAN BRANDON C & KATIE L*	27	49	13	26, 35
SULLIVAN DEBRA K & STEVEN M	15	51	11	33
SULLIVAN GERALD E	19	50	13	2
SULLIVAN JAMES & MARY C, RT*	43	47	13	24
SULLIVAN JOHN D & SUZANNE, RT*	35	48	13	29
SULLIVAN JOHN J*	45	47	12	4
SULLIVAN JOHN P*	35	48	13	20
SULLIVAN JOHN*	37	48	12	21
SULLIVAN LINDSEY & DOROTHY J*	27	49	13	6
SULLIVAN LUKAS L & RAGAN D	11	51	13	16
SULLIVAN MARGARET ANN*	37	48	12	2
SULLIVAN RICHARD & KELLIE M*	55	45	12	14
SULLIVAN RUSSELL & BRIDGET	51	46	12	20
SULLIVAN STONEWALL L, TRST	21	50	12	6
SULLIVAN STONEWALL L, TRST & ROSETTA A	21	50	12	6
SULLIVENT LARRY D & LEAH A*	29	49	12	17
SULZBERGER HARRY MELVIN, TRST	47	47	11	27
SUMMERFIELD WILLIAM L & ALICE L LANDRUM, TRSTS	33	48	14	14, 15, 23
SUMMERFIELD WILLIAM L & ALICE L LANDRUM, TRSTS*	33	48	14	14, 23
SUMMERS BETH M & STEVE SUESS*	35	48	13	29
SUMMERS BRUCE & STACY*	29	49	12	20
SUMMERS DANNY R & SYLVIA M GREER*	35	48	13	27
SUMMERS JILL*	43	47	13	10
SUMMERS MICHAEL L & SUSAN L*	45	47	12	4
SUMMERS REX M & AVA R*	19	50	13	35
SUMMERVILLE FUNERAL HOME INC*	37	48	12	3
SUMNER LLOYD & BARBARA	25	49	14	22
SUN CARLOS & JANENE*	43	47	13	2
SUN GRACE Y	29	49	12	18
SUNDANCE LAKE SURFER LLC	43	47	13	9
SUNDOWN ACRES LLC	51	46	12	11
SUNNY OAK FARM LLC	25	49	14	29
SUNNYRIDGE FARM LLC	37	48	12	24
SUNRISE ESTS HOMEOWNERS ASSOC INC*	37	48	12	12
SUPRANOWICH TIMOTHY P & DONNA H	11	51	13	29
SURAPANENI WILLIAM & EMILY NOELKER*	35	48	13	20
SURDAL JULIE A & JACOB C	11	51	13	26
SUSTAINABILITY RESEARCH LLC*	35	48	13	30
SUTHERLAND JAMES JASON	27	49	13	19
SUTHERLAND JAMES JASON & JENNIFER K	27	49	13	19
SUTHERLAND WILLIAM L & CHRISTINE M PARK-SUTHERLAND*	43	47	13	2
SUTTER DENIS & ELLEN	21	50	12	27
SUTTER NORBERT G & MARTHA S, TRST*	37	48	12	1
SUTTER STEPHEN J & CONNIE M*	37	48	12	12
SUTTERER CHRISTOPHER D*	29	49	12	9
SUTTERER SHAWN D & KAREN	25	49	14	32
SUTTERFIELD GARNER*	29	49	12	17
SUTTMOELLER KEVIN E & NATALIE R	33	48	15	12
SUTTON CHRIS T & RACHEAL*	37	48	12	1
SUTTON CLIFFORD P & KATHLEEN J*	37	48	12	12
SUTTON JAIME M*	29	49	12	20
SUTTON RANDY W & TERESA*	21	50	12	33
SUTTON TIMOTHY R*	27	49	13	35
SVOBODA SHARON J*	39	48	11	7
SWAIM MIKEL A & CAROL L*	15	51	11	32
SWAIM PAMELA J*	29	49	12	20
SWALLA KENT & STACEY*	31	49	11	28
SWAN JOHN E JR & PAMELA J*	55	45	12	4
SWAN STEPHEN R*	51	46	12	19
SWANSON DONALD R & JUDY K*	29	49	12	26
SWANSON KENNETH L, RT	23	50	11	22, 23
SWANSON KENNETH L, RT	31	49	11	3
SWANSON KENNETH L, RT*	23	50	11	10
SWANSON MELINDA & MARY WILSON	21	50	12	1
SWANSON SALLY & ROBERT	39	48	11	30
SWANSON SALLY & ROBERT*	39	48	11	19
SWANSON V EILEEN*	29	49	12	26
SWANSTROM SCOTT & BRITTANY GROBE*	29	49	12	17
SWARTZ JASON C & CHERIE A*	11	51	13	23
SWARTZ JERRY*	21	50	12	17
SWARTZ JERRY*	33	48	14	26
SWARTZ JOHN A, TR*	35	48	13	20
SWARTZ, FT	27	49	13	6
SWARTZ, FT*	27	49	13	6
SWC PPTYS LLC*	27	49	13	25
SWC PPTYS LLC*	29	49	12	26
SWC PPTYS LLC*	35	48	13	29
SWC PPTYS LLC*	37	48	12	12
SWEETON ROBERT & ASHLEY	35	48	13	29
SWEEZER ALVIN	19	50	13	15
SWEEZER CHARLES T & APRIL M*	21	50	12	27
SWEEZER IVAN N & NANCY J	23	50	11	3
SWEEZER LISA A*	19	50	13	15
SWEEZER MARY ANN, LE	19	50	13	15
SWENSON MICHAEL D	25	49	14	17
SWENSON MICHAEL D, TRST	25	49	14	17, 18, 19, 20
SWENSON THERESA M*	29	49	12	26
SWILLING PPTYS LLC*	37	48	12	12
SWINDELL DAVID & AMANDA*	27	49	13	2
SWINDELL RICHARD W & JANET L	23	50	11	16
SWINDELL STEVEN DALE*	29	49	12	9
SWINEY KENNY W	21	50	12	3
SWINEY LEON J & MARIE A, RT	15	51	11	3, 7, 8, 9, 11, 17, 18
SWINEY LEON J & MARIE A, RT*	15	51	11	5
SWINEY MICHAEL & TONI, RT	15	51	11	3
SWINGLE JOSEPH & KATHLEEN*	37	48	12	3
SWM RENTAL PPTYS LLC*	37	48	12	3
SWOFFORD ADAM T & SARAH J	43	47	13	22, 27
SWOFFORD ROSS & AVA*	27	49	13	23, 26
SWOPE ARTHUR W & GERALDINE, RT*	37	48	12	12
SWORD WILLIAM & WILLIAM & JEAN*	29	49	12	20
SY YON*	21	50	12	33
SYDENSTRICKER CONSTANCE M, TRST	33	48	14	3, 10
SYDENSTRICKER PPTYS LLC	45	47	12	10
SYDNEY GRAY PPTYS LLC*	35	48	13	20
SYDOW GERALD L & MARTHA J, FT	13	51	12	15, 16, 21
SYED KALEEM & HINA & INAS KALEEM*	45	47	12	4
SYED KALEEM & HINA & NUREEN & HIBA*	45	47	12	4
SYED KALEEM*	45	47	12	4
SYKES DENNIS-LYNDA, TRST*	37	48	12	12
SYLCOX SUZANNE E	19	50	13	16, 21
SZABO GEORGE & JAMIE L*	33	48	14	2
SZARNECKI GREGORY M, TRST	45	47	12	15
SZKOLKA PETER & JEANNE M*	29	49	12	20
SZYJKA EDNA L*	37	48	12	2

T

T & W INV PPTYS LLC*	43	47	13	10
TA SING & LIAN KHAN DIM*	27	49	13	24
TACKETT THOMAS J	23	50	11	16
TADE STEVEN & JENNIFER, TRST	47	47	11	32
TADYCH RITA A*	29	49	12	33
TADZHIBAYEV OLGA A*	33	48	14	2
TADZHIBAYEV PETR & MARINA*	19	50	13	35
TAFT STEWART LEE & MELINDA SUE	21	50	12	5, 6
TAGGART JUDITH ELAINE	55	45	12	3
TAGGART JUDITH ELAINE*	51	46	12	34
TAGGART LONNIE R & JUDITH E*	51	46	12	34
TAGGART ROGER R & CATHRYN M	51	46	12	14, 23
TAINTER QUENTIN R & TERESA F	15	51	11	20
TAJ HATIM H & AJAB*	29	49	12	20
TAKAHASHI AKEHIKO & BETTY & NICOLE*	37	48	12	12
TALBERT SHANE & SARAH*	31	49	11	19, 30
TALBOT JOHN*	33	48	14	5
TALKEN CHRIS G & BETH L*	37	48	12	21
TALKINGTON JEAN A*	37	48	12	3
TALLEY BRADLEY & APRIL	51	46	12	13
TALLEY BRADLEY & APRIL*	51	46	12	13
TALLEY BRENDA GAIL	33	48	14	11
TALLMAGE ALLAN & ELSON L	29	49	12	27
TALLMAGE ALLAN*	29	49	12	27
TALLMAGE JONATHAN & ELIZABETH M*	35	48	13	20
TALLMAN JAMES A	29	49	12	4
TALMAGE CHARLES E & KAREN S	39	48	11	31, 32
TALMAGE JEFFREY C*	37	48	12	3
TALTON DONALD J*	29	49	12	35
TAMERIUS LANCE ALAN & PAMELA SUE*	25	49	14	36
TANDY RUSSELL L & LUANN M*	39	48	11	8
TANNER GORDON D & BARBARA A, TRST	51	46	12	33
TANNER GORDON D & BARBARA A, TRST*	55	45	12	10
TANNER MILES A*	33	48	14	1
TANNER STEVEN & JOHN	31	49	11	6, 7
TAPIA SANDIE*	43	47	13	10
TAPP MARVIN L*	29	49	12	20
TARALANSKI IVAN & NENA*	35	48	13	29
TARBOX, FT*	35	48	13	33
TARKA DONNA & EUGENE, FT	47	47	11	32
TARKA EUGENE & DONNA, FT*	47	47	11	32
TARNOWSKI STEPHEN A & BARBARA G TARNOWSKI &*	27	49	13	24
TARPEIN ELIZABETH G*	43	47	13	10
TARR SHAWN E & KRISTAL D	21	50	12	10
TARRANTS THOMAS K*	29	49	12	4
TARRENCE STEVEN T & PATRICIA S*	21	50	12	16
TASSI JEANINE M, RT NO 1	27	49	13	23
TATE JOHN L	25	49	14	14, 22, 23
TATE JOHN L & KELLEY CHANDLER	25	49	14	14, 15, 22, 23
TATE MEREDITH L	45	47	12	17
TATLOW STEVEN A & HOLLY A	47	47	11	16
TATTERS JAMES W & SUSAN K*	37	48	12	21
TAUBE KENNETH D & LORI ANN*	35	48	13	4
TAYLOR ALBERT L & ROSEMARY E, FT	33	48	14	8, 17
TAYLOR ALBERT L & ROSEMARY E, FT*	33	48	14	8, 17

Boone County Owner Index

NAME	PG	T	R	SEC
TAYLOR BRIAN*	33	48	14	2
TAYLOR BRUCE G & ELAINE M, RT*	35	48	13	20
TAYLOR CASEY A & TRISHA M GREEN*	37	48	12	2
TAYLOR CHRISTOPHER & CHRISTINA*	33	48	14	1
TAYLOR DENNIS R & NANCY G*	29	49	12	20
TAYLOR ELIZABETH & LARRY RAY	25	49	14	9
TAYLOR ERIC M & KRISTEN K	35	48	13	30
TAYLOR ESTELLE JEAN, TRST*	29	49	12	34
TAYLOR ETHAN W & KRISTEN M	23	50	11	17
TAYLOR GARY R & AMANDA J*	37	48	12	2
TAYLOR HANNELORE K*	35	48	13	20
TAYLOR HENRY M	49	46	13	2, 11
TAYLOR J LLC	39	48	11	17, 20
TAYLOR JAMES*	35	48	13	17
TAYLOR JARED W & BRANDY K*	43	47	13	1
TAYLOR JEROME III & MOLLY E	47	47	11	32
TAYLOR JEROME JR & JEANNIE W*	35	48	13	29, 36
TAYLOR JERRY & JAMI*	21	50	12	15
TAYLOR JIMMIE W & BARBARA J*	39	48	11	5
TAYLOR JOHNNY J & MARGARET E*	33	48	14	11
TAYLOR JOSHUA & MOLLY	37	48	12	13
TAYLOR KENNETH A, TRST	43	47	13	22
TAYLOR KERRY M & SHERI L*	19	50	13	1
TAYLOR KEVIN M & KATY A*	43	47	13	14
TAYLOR L RUSSELL & DORIS A*	15	51	11	31
TAYLOR MARCUS*	37	48	12	21
TAYLOR MARILYN B J*	27	49	13	24
TAYLOR MARSHA L	49	46	13	2
TAYLOR MARY T, TRST*	35	48	13	28
TAYLOR MIKE & JANET, RT	39	48	11	31
TAYLOR MITCHELL A & AMBER R	43	47	13	22
TAYLOR MITCHELL A*	43	47	13	22
TAYLOR MONTIE R & GINGER M	43	47	13	36
TAYLOR RICHARD F JR & STACY	29	49	12	24
TAYLOR RICHARD*	29	49	12	19
TAYLOR SONDRA KAY DICKISON*	43	47	13	15
TAYLOR STEVEN W & CONNIE S*	27	49	13	26
TAYLOR YANCEY M, RT	27	49	13	15
TAYLOR-HANSEN JANET & LANCE L HANSEN*	21	50	12	10
TAYLOR-HAYWOOD SHAWNEE*	27	49	13	19
TBS INVS LLC*	35	48	13	29
T-CAT INVS LLC	27	49	13	4, 5
T-CAT INVS LLC*	27	49	13	4
TCJC HOLDINGS LLC*	43	47	13	9
TEACUTTER ALAN & BECKY*	37	48	12	16
TEAGUE MARION WARFIELD & VIKI LYNN TEAGUE JOINT*	43	47	13	9
TEBBE CLIFFORD D & DHANA L	21	50	12	3
TEBBE EUGENE P & LORI A	25	49	14	20
TEDESCHI LOUIS D & DEBBIE L*	55	45	12	10
TEEL BROOKSIE S	21	50	12	8, 9
TEEL BROOKSIE S*	21	50	12	9, 16
TEEL CHRIS & AMIE	23	50	11	33
TEEL DAVID A & PAULA J*	19	50	13	35
TEEL MICHAEL C & NETA S	21	50	12	4
TEEL NETA S	21	50	12	4
TEEL ROSEMARY J	25	49	14	12
TEEL RUBY M, TRST	37	48	12	25
TEERLINCK ROBERT W & HELEN L	39	48	11	19
TEETER KENNETH R & CAROLYN S*	51	46	12	13
TEGERDINE GEORGE A & JANET L*	37	48	12	34
TELANDER RANDY & JANE*	35	48	13	20
TELLMAN STEFANIE A & JOHN M*	27	49	13	14
TEMPLE MARK A & DEANNA S*	45	47	12	14
TEMPLE TIMOTHY & KENDRA*	33	48	14	1
TEMPLER CLAUDIA S, TRST*	43	47	13	2
TEMPLETON LEVI & BRANDY*	25	49	14	36
TEMPORAL JOSEPH A & CHRISTINE M*	29	49	12	20
TENHOLDER CHASE*	29	49	12	10
TENHOLDER CORY W & MALLORY L	23	50	11	6
TENHOLDER CORY*	21	50	12	21
TENHOLDER MARK K & JENNIFER L	11	51	13	15
TENNANT STEVEN II & DIANE KUSCHEL*	29	49	12	11
TENNILL ALETHEA & RONALD*	33	48	14	16
TENNY, RT	33	48	14	17, 18, 20
TENNY, RT*	33	48	14	17
TERKMAN ABDULLATIF*	31	49	11	19
TERRANA JOSEPH M & PATRICIA M*	25	49	14	35
TERRAPIN HILLS HOMEOWNERS ASSOC	33	48	14	26, 27, 35
TERRAZAS CAROL D*	37	48	12	12
TERRIL JUDITH MARIE(HARDY)*	37	48	12	10
TERRY CAROLYN W, TRST	37	48	12	27
TERRY JEFFREY D & LORI H	13	51	12	28
TERRY JOHN P & MARGARET A*	33	48	14	1
TERRY KENNETH D*	27	49	13	2
TERRY KENNETH E & KIMBERLY L*	37	48	12	2
TERRY KENNETH*	35	48	13	20
TERRY KYLE D & KELLY J*	37	48	12	12
TERRY RICHARD L & SHARON K*	55	45	12	23
TERRY SHARON K & RICHARD L*	55	45	12	14
TERWELP RALPH B & REBECCA T*	39	48	11	9
TERWILLIGER DELORES F	19	50	13	22
TETER JOEL R & DAWN N GORRELL	11	51	13	7
TETRO GREGORY K*	37	48	12	21
TETSA LLC	35	48	13	30
THACKERAY RITA L*	33	48	14	1
THAI THANH B & LY NGUYEN THANH DO*	35	48	13	4
THANG NENG LAM & CIANG KHAWM LUN*	27	49	13	12
THARP JASON M & ADA M*	29	49	12	3
THARPE LYLE W & NANCY E	49	46	13	25
THARPE LYLE W & NANCY E*	37	48	12	33
THARPE LYLE W & NANCY E*	45	47	12	4
THAYER DAVID L & IVETA*	35	48	13	18
THAYER J SCOTT & CARLOTTA L*	33	48	14	1
THE PAGE 7 GROUP LLC*	27	49	13	25
THEBERGE KENNETH W & LINDA M*	27	49	13	24
THEBERGE WESLEY B & NICOLE M*	21	50	12	35
THEISS NANCY A*	39	48	11	5
THELEN MARLA S & JEFFREY	43	47	13	36
THESSEN DENNIS R & LESLIE E*	37	48	12	12
THIEL JOEL D & TAMMY A*	27	49	13	35
THIEL PENELOPE J*	37	48	12	3
THIELE JEFFREY R & LINDA S	27	49	13	20
THIEMANN RICHARD & JODI*	37	48	12	12
THIEME BRIAN K & SARAH R*	37	48	12	10
THIES RICHARD L & JANICE S*	51	46	12	32
THIESSEN ERIC & KATHY*	29	49	12	5
THIRD GENERATION PPTYS LLC*	55	45	12	3
THM INVS LLC*	37	48	12	10
THOMAS ALFRED E & SANDY*	11	51	13	23
THOMAS BERT F & LINDA K, RT	27	49	13	18
THOMAS BRANDON S & JERI A*	33	48	14	2
THOMAS CARL ANTHONY & REBEKAH A*	35	48	13	29
THOMAS CLENN & MELENE	23	50	11	7
THOMAS DANIEL B & CHRISTINA*	27	49	13	2
THOMAS DAVID W & DANIEL & GARY R	23	50	11	32
THOMAS DAVID-BEVERLY, TRST	25	49	14	19, 20
THOMAS DON P & SANDY	29	49	12	11
THOMAS FONDA M & JOSEPH D JAMES	51	46	12	21
THOMAS FRANKIE L SR & PHYLLIS E*	35	48	13	20
THOMAS FRANKLIN L & PAULA J ALLEN-THOMAS	27	49	13	18
THOMAS GARY R & DEBBIE A RANDALL-THOMAS	51	46	12	17
THOMAS GARY R & DEBBIE A*	51	46	12	16
THOMAS GEORGE E, RT	21	50	12	15
THOMAS JASON & JENNIFER K & REBECCA T KROPF	55	45	12	8, 16, 17
THOMAS JASON & JENNIFER K & REBECCA T KROPF*	55	45	12	19
THOMAS JASON WILLIAM & JENNIFER KAY HASEGAWA	27	49	13	27
THOMAS JERRY D & PATTI J*	47	47	11	33
THOMAS JONATHAN L & FLORENCE S*	43	47	13	8
THOMAS JORDAN M*	27	49	13	7
THOMAS JOSHAUA & APRIL*	11	51	13	23
THOMAS KELLYE R*	37	48	12	12
THOMAS LISA A, RT*	37	48	12	3
THOMAS MATTHEW E & DENISE R BANKS-THOMAS	31	49	11	19, 30
THOMAS MATTHEW RAYMOND*	29	49	12	16
THOMAS MATTHEW W & HEATHER J*	35	48	13	30
THOMAS MILLARD R*	27	49	13	24
THOMAS PATRICIA & MERRI NELSON*	23	50	11	32
THOMAS PATRICIA A, RT*	23	50	11	32
THOMAS ROBERT K & LETRISHA	45	47	12	21
THOMAS RYAN*	27	49	13	11
THOMAS TAMMY & SAMUEL*	29	49	12	20
THOMAS TOMMY JOE*	27	49	13	28
THOMAS WALLY L & ELIZABETH A, FT*	39	48	11	5
THOMAS WILLIAM L*	33	48	14	9
THOMAS WILLIAM R & DEBBY B	19	50	13	29
THOMAS-BROWN D'MARKUS E & GABRIANNA E*	27	49	13	11
THOMECZEK JACOB*	37	48	12	21
THOMECZEK SHEILA BUGAYONG*	37	48	12	16
THOMECZEK SHEILA M*	37	48	12	21
THOMECZEK STEVEN & SHELIA*	27	49	13	14
THOMECZEK STEVEN J & MARCELLA*	27	49	13	14
THOMPSON ALICE N PROPERTY, TRST*	29	49	12	7
THOMPSON ALICE N, TRST*	29	49	12	7
THOMPSON ALLEN L & CYNTHIA L*	25	49	14	17
THOMPSON BRENT WRAY & TAMMY JO	15	51	11	20
THOMPSON CASSANDRA & CLINTON JONES*	37	48	12	2
THOMPSON CLARENCE R & MARTHA J*	11	51	13	22
THOMPSON CONNIE*	37	48	12	11
THOMPSON DANA D & MICHELLE B*	35	48	13	20
THOMPSON DAVID L & COURTNEY	21	50	12	12
THOMPSON DAVID*	29	49	12	15
THOMPSON DEAN R & LISA J*	35	48	13	20
THOMPSON DEREK W & JAMIE M*	37	48	12	21
THOMPSON ELIZABETH A*	45	47	12	10
THOMPSON FAMILY, RT	51	46	12	6, 7
THOMPSON FRANK R & FRANCES L	51	46	12	17
THOMPSON FRANK R III & FRANCES L*	51	46	12	17
THOMPSON GLADYS M*	37	48	12	12
THOMPSON GORDON L & DARLENE L*	35	48	13	6
THOMPSON GORDON L & DARLENE L, TRSTS	35	48	13	6
THOMPSON GORDON L & DARLENE L, TRSTS*	35	48	13	6
THOMPSON GRANVILLE B & GERTRUDE A, TRSTS	33	48	14	36
THOMPSON GRANVILLE B & GERTRUDE A, TRSTS	35	48	13	31
THOMPSON GREGORY & KORI*	49	46	13	26
THOMPSON GREIG E*	19	50	13	10
THOMPSON JAMI DENISE*	37	48	12	12
THOMPSON JAMI L & AMBER N HORNE	23	50	11	17
THOMPSON JANET M, RT	29	49	12	7
THOMPSON JANICE*	37	48	12	10
THOMPSON JEFFREY A*	33	48	14	2
THOMPSON JERRY D & RUTH A	19	50	13	16
THOMPSON JOSHUA & MICHELLE*	27	49	13	24
THOMPSON JOSHUA D	51	46	12	30
THOMPSON LAUREN*	9	51	14	35
THOMPSON LISA M*	37	48	12	21
THOMPSON LUCILE*	29	49	12	29
THOMPSON MELANIE E*	29	49	12	20
THOMPSON NICOLAS & ASHLEY*	27	49	13	11
THOMPSON ORVILLE O*	29	49	12	10
THOMPSON PEGGY J	43	47	13	35
THOMPSON REBECCA J*	43	47	13	10
THOMPSON ROBERT D	11	51	13	22
THOMPSON ROBERT DARRELL	11	51	13	22
THOMPSON RUSSELL-RUTH, TRST	45	47	12	6
THOMPSON SCOTT A & ALLISON J	27	49	13	17
THOMPSON SHANE R & JENNIFER*	37	48	12	2
THOMPSON SIDNEY A & KAREN G*	27	49	13	11
THOMPSON SUSAN E*	29	49	12	18
THOMPSON TODD H & JUDITH A*	43	47	13	9
THOMPSON WILLIAM L & DONNA L*	37	48	12	3
THOMSON MICHAEL T & LINDA J	33	48	14	24, 25
THORNBURG JAMES L, RT*	35	48	13	17
THORNBURG LARRY & FRANCES, RT	43	47	13	16
THORNE JAMES G & MARY JANE, TRS	45	47	12	17
THORNE JAMES G JR & PAMELA K*	29	49	12	10
THORNE JOHN & KELLY WALTZ	21	50	12	33
THORNHILL AMY L & LEVI D MCCOWAN'	13	51	12	5
THORNHILL CURTIS L & PAULA S	11	51	13	7
THORNHILL ERICCA L & TRAVIS N*	43	47	13	23
THORNHILL JONATHAN A*	37	48	12	10
THORNHILL LINDA K*	33	48	14	12
THORNHILL MIKAL K & JENNIFER K	9	51	14	1, 12
THORNHILL RANDY M & HAZEL L	11	51	13	28
THORNHILL ROMIE G	9	51	14	34
THORNTON ANNIE & KENNETH, LE*	33	48	14	21
THORNTON CLIFTON C JR & PATTE S*	37	48	12	11
THORNTON CURTIS E & BRENDA L	39	48	11	31, 32
THORNTON GEORGE E & IDENIA M*	37	48	12	12
THORNTON RONALD D & GAIL*	33	48	14	2
THORP JESSE S & CINDY L BERRY	49	46	13	24
THORPE JENNIFER*	17	50	14	24
THORPE JERRY B SR & BARBARA A	11	51	13	2
THORPE JOHN & MARILYN*	37	48	12	12
THOUSAND HILLS PPTYS LLC*	43	47	13	9
THRASHER SCOTT*	29	49	12	20
THRELKELD EDWARD JR & MICHELLE MELVIN	21	50	12	27
THROOP, FT	13	51	12	8
THUNHORST DAMON P & KARI M*	29	49	12	18
THURMAN JAMES & RONDA*	29	49	12	17
THURMAN PAUL A & LINDA S*	39	48	11	29
THURMAN SKIPPER E & DENISE A*	27	49	13	12
THURMOND JEFFREY B & EMILY A	29	49	12	18
THURNAU JASON A & DAWN L	45	47	12	32
THURSTON KYLE & KARA*	37	48	12	12
THURSTON THOMAS E & MONICA L*	37	48	12	2
THURWANGER NICHOLS & HEATHER HUNT*	35	48	13	27, 28
TI'A JAMES RAYMOND & ALANNA JEANETTE TI'A*	27	49	13	24
TIBBETTS CARLTON L & MARILYN D*	27	49	13	2
TICGELAOR JASON & JAMIE*	39	48	11	28
TIDBALL BRANDY & MICHAEL L*	21	50	12	18
TIDBALL DARRELL L	13	51	12	26
TIDBALL KEVIN L & JENNIFER R*	37	48	12	27
TIDWELL TAYLOR WILLIAM*	37	48	12	12
TIEFENBRUNN TIMOTHY & MELISSA*	27	49	13	24
TIEMANN CAITLIN & MATTHEW	51	46	12	14
TIEMANN MATTHEW*	27	49	13	22
TIEMANN WESLEY R & SHAWNA	23	50	11	29
TIERNAN JOHN FRANCIS III & RICHARD EPPS*	29	49	12	14
TIFFANY JEFFREY SCOTT & LESLIE*	37	48	12	1
TIFFANY JERRY E & JO ANN	27	49	13	2
TIFFANY LUTHER H JR & ESTHER M*	27	49	13	2
TIFFANY SHAWN & CHRISTINA*	33	48	14	10
TIGER INV PARTNERS LLC	43	47	13	16
TIGER TAILS LLC*	37	48	12	16, 31
TIGGEMANN ALAN V & TERESA M	51	46	12	22
TILL TREVOR SCOTT*	37	48	12	12
TILL TREVOR*	37	48	12	3
TILLERSON ELBERT S JR & COURTNYE A	47	47	11	8
TILLEY JOSHUA P & SARAH J	23	50	11	4
TILTON GABRIEL RYAN*	39	48	11	8
TIMBER CREEK ENTERPRISES INC*	27	49	13	11
TIMBERLAKE CHARLES & PATRICIA, RT	43	47	13	24
TIMBERLAKES PARTNERS LLC*	17	50	14	12
TIMBROOK ALICE C*	37	48	12	16
TIMBROOK ANDREW T*	37	48	12	12
TIMBROOK DANIEL A & ALISHA M	11	51	13	20
TIMBROOK DAVID P*	37	48	12	12
TIMBROOK SAM L*	37	48	12	12
TIMBROOK TIMOTHY J & REGINA A	19	50	13	31
TIMBROOK TIMOTHY J & REGINA A*	19	50	13	31
TIMMERMAN RANDAL*	27	49	13	27
TIMMERMAN RANDY S & MARION L*	29	49	12	20
TIMMERMANN JOHN R & PAMELA A	19	50	13	21
TIMMERMANN WILDLAND FIRE SERVICES LLC	17	50	14	13
TIMMONS TANNER M & DEENA M	45	47	12	32
TIMMS CHARLES & KERRY POE-TIMMS*	37	48	12	10
TIMMS KATHY LYNN & HOWARD J JR*	35	48	13	27, 28
TIMPE PATRICK & KAREN	15	51	11	29
TINCHER HUGH, TRST	11	51	13	1, 11, 12,
TINKER GERALDINE V & RUSSELL L*	13	51	12	30
TINKER RUSSELL L & GERALDINE V*	13	51	12	30
TINSLEY JACK M & COLBY L	25	49	14	1
TIPTON BEVERLY J, RT	25	49	14	5
TIPTON BEVERLY J, RTING TR	25	49	14	4
TIPTON ELIZABETH & TRINITY THOMAS'	37	48	12	16
TIPTON HAROLD C JR & KRISTIN E	25	49	14	4, 9
TIPTON HAROLD C*	25	49	14	4, 8, 9
TIPTON MICHAEL G & SABRENA*	27	49	13	20
TIPTON SALLY	25	49	14	9
TIPTON STEPHEN A & ANGELA M, FT*	19	50	13	15
TITMUS RICHARD & TRACY EICHHORN*	49	46	13	25
TITUS ROSSITTTA A & ROBERT L	29	49	12	27
TMC RENTALS LLC*	37	48	12	12
TOALSON BOBBIE J & FLORA M*	27	49	13	35
TOALSON CHARLES NATHAN, TRST	43	47	13	8, 17
TOALSON EDWARD M & HARGITA S	51	46	12	9, 16
TOALSON GARA W, RT*	43	47	13	8
TOALSON RONNIE LEE	23	50	11	26
TOALSON WILLIAMS N & VICKIE K & GARA W*	43	47	13	8
TOBLER SHNNON & TRACY TRABUE*	27	49	13	11
TODD CHARLES R & BRENDA R	29	49	12	9
TODD CRAIG & SANDRA & MISTY F*	27	49	13	8
TODD FLOYD R & ALICE C & JAMES	29	49	12	9
TODD FLOYD R & ALICE C & JAMES*	29	49	12	9
TODD KAYLA B	33	48	14	6
TODD KAYLA B	33	48	15	1
TODD KAYLA B*	29	49	12	16
TODD LELAND A & LINDA M MAXEY*	27	49	13	11
TODD LONNIE E & PEGGY L, RT*	29	49	12	16
TODD NONA M, TRST*	35	48	13	20
TODD RILEY WENDELL	51	46	12	1, 12
TODD SHERMAN LEE*	29	49	12	4, 9
TOEDEBUSCH GAIL P, RT	23	50	11	30
TOELLNER ANN LOHMAN	25	49	14	3, 4, 9, 10
TOELLNER ANN LOHMAN*	25	49	14	10
TOEPKE SHELDON & JANET	25	49	14	15, 22
TOLBERT LONNIE*	27	49	13	24

Boone County Owner Index

NAME	PG	T	R	SEC
TOLCH JEANNE M*	35	48	13	20
TOLENTINO CHARLES D & DEBORAH M	27	49	13	22, 23
TOLLERTON MARGARET R	47	47	11	16
TOLSON BETTY J*	37	48	12	11
TOLSON VINCENT L*	27	49	13	25
TOLSON WILFRED L & LOIS Y*	43	47	13	3
TOM LEUTHER MINISTRIES A TX NON PROFIT CORP	45	47	12	3, 4
TOMICKI TOMASZ L & MARZENA J	33	48	14	26, 27
TOMITA WAYNE & LAURA & COSETTE*	37	48	12	3
TOMLIN MARVIN EUGENE	19	50	13	25
TOMPKINS EXECUTIVE LEASE LLC*	37	48	12	21
TOMPKINS EXECUTIVE LEASE LLC*	39	48	11	9
TOMPKINS HOMES & DVPMT INC	35	48	13	18
TOMPKINS HOMES & DVPMT INC	43	47	13	22, 23, 26, 27
TOMPKINS HOMES & DVPMT INC	51	46	12	30
TOMPKINS HOMES & DVPMT INC*	35	48	13	7, 17, 18
TOMPKINS HOMES & DVPMT INC*	43	47	13	22, 26, 27
TOMPKINS KENNETH-JANICE, TRST*	43	47	13	2
TOMPKINS MICHAEL D*	43	47	13	5
TOMPKINS MICHAEL*	37	48	12	3
TOMPKINS SHAUN J & FELICIA M	33	48	14	27
TOMPKINS SHAUN J & FELICIA M*	43	47	13	8
TONES LONNIE*	45	47	12	4
TONNIES DALE A & TRICIA L*	29	49	12	12
TOPP CHRISTINA L*	29	49	12	9
TOPP WILLIAM H & MARJORIE A*	29	49	12	9
TOPPER HARRY L*	29	49	12	3
TORBET PPTYS LLC*	33	48	14	1
TORGERSON THAD R*	27	49	13	25
TORKE KENNETH G*	27	49	13	23, 26
TOTH BETTIJEAN ELIZABETH*	27	49	13	11
TOTH WILLIAM S JR	51	46	12	19
TOUCHSTONE CONST LLC	27	49	13	33
TOUCHSTONE CONST LLC*	27	49	13	24
TOUCHSTONE CONSTRUCITON LLC	27	49	13	24
TOUL GREG & JACKIE*	27	49	13	6
TOUT SARITH & SOCHEATA SOM*	37	48	12	21
TOWE ROBERT J & LORIE S*	43	47	13	24
TOWN OF HARRISBURG	17	50	14	12
TOWNLEY STEVEN D & LYNN*	25	49	14	19
TOWNS KEVIN & MICHELE*	37	48	12	3
TOWNS KEVIN & MICHELLE*	37	48	12	3
TOWNS KEVIN M & MICHELLE J*	37	48	12	3
TOWNSEND ANTHONY JEROME*	29	49	12	16
TOWNSEND BARBARA S*	43	47	13	9
TOWNSEND DANIEL JOSEPH*	35	48	13	4
TOWNSEND DAVID & MICHELLE*	35	48	13	20
TOWNSEND DAVID & MICHELLE*	37	48	12	2, 12
TOWNSEND LYNDA	27	49	13	20
TOWNSQUARE LLC*	21	50	12	14
TOWSLEY OLAF A*	29	49	12	11
TRABUE BARBARA RAY, RT	49	46	13	1
TRABUE DEBORAH C*	9	51	14	24
TRABUE NICHOLAS A & STEPHANIE*	27	49	13	24
TRABUE THOMAS & KIMBERLY, TRST*	35	48	13	27
TRABUE TIMOTHY A & EVA M*	37	48	12	12
TRACY AREY REAL ESTATE LLC*	37	48	12	3
TRACY DERWOOD W JR & SARAH B*	51	46	12	8
TRACY TIMOTHY R & REBECCA KELLER-TRACY*	33	48	14	1
TRADE WINDS TECHNOLOGY DVPMT LLC*	37	48	12	12
TRAMEL STEPHEN G & JOANNE N*	37	48	12	16
TRAMMELL LEE W & MARTHA K, RT	21	50	12	29
TRAMPP DAVID M & PAULA R	13	51	12	30
TRAN, TRSTNG & NANCY*	43	47	13	3, 4
TRASK ROBERT L & SANDRA J	15	51	11	30
TRAUERNICHT PATRICK J*	45	47	12	4
TRAVERS ANN E PPTYS LLC*	45	47	12	4
TRAVERS TIMOTHY & ANN	49	46	13	25, 35
TRAVERS TIMOTHY J PPTYS LLC*	45	47	12	4
TRAVIS BROOKS & KATY	47	47	11	6
TRAVIS COURTNEY*	37	48	12	12
TRAVIS MARK D & BRENDA A*	35	48	13	33
TRAVIS MARY E & RICHARD A*	27	49	13	25
TRAVLOS JOHN S & JANE A	45	47	12	27
TRAVLOS JOHN S & JANE ANN*	27	49	13	25
TRAXLER FAMILY FAMRS LLC	21	50	12	23
TRAXLER FAMILY FARMS LLC	21	50	12	23
TRAXLER LARRY & POLLY	35	48	13	32
TRAXLER LARRY & POLLY*	55	45	12	14
TRAXLER MARY LEE, TRST	33	48	14	5, 8
TRAYLOR TIMOTHY G & NANCY L	21	50	12	11, 14
TREACY JOSEPH JUDE	27	49	13	12
TREASTER MARSHALL F & DOROTHY A'	37	48	12	2
TRECHA RANDAL R & DOREEN E*	35	48	13	33
TRECHA RANDAL R MD & DOREEN	55	45	12	13
TREECE JACOB W & JILLIAN*	27	49	13	11
TREGNAGO MARY & KENNETH BURGAN*	19	50	13	33
TREMAINE ARTHUR*	35	48	13	4
TREMAINE CHARLOTTE A*	29	49	12	19
TREMAINE HERBERT & TERESA SEXTON	25	49	14	1
TRENCO CARMEN & ANDRES D*	27	49	13	24
TRENHAILE BRIAN & KYLIE*	21	50	12	26
TRENT MICHAEL D & JANET E	33	48	14	4
TRENT MICHAEL E & VICKI ANN	31	49	11	7
TRENT NEIL J & ANNE O*	43	47	13	14
TRENTHAM ERIC G & KIMBERLY R*	15	51	11	29
TRENTON JEFF*	37	48	12	11
TRENTON JUNIOR COLLEGE ASSOC	21	50	12	6
TRESSELT LISA K & RICHARD E*	33	48	14	2
TRIAL MICHAEL G, RT	35	48	13	7, 18
TRICE H HALL & SUSAN H*	33	48	14	22
TRI-CITY FARMS INC	13	51	12	11, 23, 24
TRICKEL BRADLEY E & TERRI L*	21	50	12	33, 34
TRICOT INVS LLC*	35	48	13	20
TRICOT INVS LLC*	37	48	12	16
TRIEBSCH MALLORIE D & RYAN L*	33	48	14	2
TRIEBSCH RONALD L & PAULA L*	33	48	14	1
TRIERWEILER RANDALL	33	48	14	2
TRIERWEILER RANDY	33	48	14	2
TRIM DANNY L & MICHELLE D*	43	47	13	8
TRIMBLE JOHN & JESSICA*	29	49	12	10
TRIPLE SSS DVPMT LLC	15	51	11	17
TRIPLE SSS DVPMT LLC	23	50	11	5, 8
TRIPLE SSS DVPMT LLC*	43	47	13	5
TRIPLETT CARL M & LOU ANN	27	49	13	32
TRIPLETT CARL M & LOU ANN*	27	49	13	32
TRIPLETT CHARLES LEE & PEGGY R*	51	46	12	17
TRIPLETT KELVIN L & BARBARA A & SPENCER T*	37	48	12	21
TRIPP, FT*	37	48	12	12
TRITSCHLER NOLAN EDWARD	13	51	12	25
TRITSCHLER NOLAN EDWARD & DEBORAH GRIFFIN	13	51	12	25
TRITTLER JOSEPH M & SARAH E*	55	45	12	3
TRITTLER MICHAEL E & KAREN J	21	50	12	18
TRIVEDI NAMRITA R*	43	47	13	1
T-RO FARMS LLC	55	45	12	22, 23, 26, 27
TROESSER ALICIA*	35	48	13	20
TROGDON TIM L & LESLIE V	45	47	12	33
TROGDON WILLIAM L, TRST	43	47	13	16
TROTH FARMS LLC	55	45	12	23, 25, 26
TROTH PAUL W*	55	45	12	13
TROTH RICHARD*	35	48	13	20
TROUTMAN LINDSEY N & CLINT R TROUTMAN & JACK E WASSON*	27	49	13	12
TROUTWINE GAYLE L	55	45	12	11
TROWER ROBERT P & BETTY*	45	47	12	15
TROXEL BRANDI	15	51	11	9
TROXEL BRIAN & BRANDI	21	50	12	2
TROXELL JOSEPH B	43	47	13	14
TROY MILLER PPTYS LLC	37	48	12	16
TRS PROPERTY MGMT LLC*	33	48	14	1
TRS PROPERTY MGMT LLC*	37	48	12	10
TRSRE-RK LLC*	43	47	13	6
TRUE C DIANE & LUTHER SANDERS JR*	43	47	13	14
TRUELOVE CHARLES D	17	50	14	22, 23
TRUELOVE CHARLES D*	17	50	14	22, 23
TRUESDELL BRENT W & JACQUE K*	21	50	12	15
TRUESDELL DEBORAH & ANDREW R COURSON*	27	49	13	35
TRUESDELL JOINT SPOUSAL, TRST	15	51	11	28
TRUESDELL LYNN S	13	51	12	6
TRUEX JEFFREY & MELISSA BAILEY*	29	49	12	18
TRULL TIMOTHY & MEG KLEIN-TRULL	51	46	12	30
TRUMBO GORDON & DELORIS*	37	48	12	2
TRUMBO JERRY W*	37	48	12	3
TRUONG PHONG*	27	49	13	25
TRUSTEES OF FIRST CHRISTIAN CHURCH	13	51	12	15
TRUSTEES OF RED ROCK*	19	50	13	20
TSCHANNEN JOAN*	37	48	12	12
TUANG DAL KHAN & DIM TUL CING*	27	49	13	24
TUBBESING STEVEN & DEBORAH*	29	49	12	34
TUCKER ARLENE, TR*	37	48	12	11
TUCKER DANIEL K & KERA S*	43	47	13	15
TUCKER MICHAEL D & SALLY A*	35	48	13	20
TUCKER RODNEY & NELDA*	31	49	11	8
TUCKER TRAVIS W & ELIZABETH A	19	50	13	26
TUCKER, FT	15	51	11	4
TUCKLEY PAUL & ANNE*	43	47	13	26
TUCKLEY PAUL G & ANNE PEARSON-TUCKLEY*	43	47	13	26
TUFTS ROBERT & PATRICIA	27	49	13	24
TUFTS ROBERT D & PATRICIA I*	37	48	12	2
TUGGLE CHERYL A & WILLIAM*	15	51	11	21
TUGGLE SHAUNA & JEREMY	15	51	11	28, 29
TUKUAFU JUDY M, TRST	51	46	12	30
TULEY JAMES R & SUZAN M	25	49	14	23, 26
TULLOCK JOSHUA & AMANDA	19	50	13	17
TUMA MELVIN J*	29	49	12	17
TUMMONS JOHN & ELIZABETH	25	49	14	28
TUNINK JAMES & KATHLEEN, FT	39	48	11	18
TUNINK JAMES & KATHLEEN, FT*	37	48	12	12
TUNINK MARK & AMANDA*	23	50	11	20
TUNINK MARK A & AMANDA L	23	50	11	33
TURK JAMES R	25	49	14	13, 14, 23, 24
TURK LORI, TRST*	37	48	12	2
TURLEY TONY & SAMANTHA*	35	48	13	29
TURNBERRY PPTYS LLC*	37	48	12	12
TURNBERRY PPTYS LLC*	45	47	12	3, 4
TURNCO LLC	33	48	14	10
TURNER A JAY & MARY ANN	29	49	12	9
TURNER A JAY & MARY ANN	31	49	11	31
TURNER A JAY & MARY ANN & WILLIAM A & SHAUNNA J	29	49	12	8, 9, 15, 16
TURNER A JAY & WILLIAM ANDREW	29	49	12	27
TURNER A JAY*	29	49	12	28
TURNER ANITA P*	37	48	12	3
TURNER BILLY & CARDENA COMLEY*	27	49	13	24
TURNER BRIAN LEE & LINDA S	51	46	12	32
TURNER CHARLES E & VICKIE M	33	48	14	10
TURNER CHARLES E & VICKIE M*	37	48	12	21
TURNER DARREN W & JESSICA R*	55	45	12	4
TURNER DARRYL & DONNA*	29	49	12	10
TURNER DAVID L & MARY L*	45	47	12	18
TURNER DAVID V*	29	49	12	20
TURNER DEREK L & REBECCA A*	35	48	13	20
TURNER ERIC W & VICKI M*	27	49	13	24
TURNER EUGENE JR & VERNA MOORE	37	48	12	16
TURNER FLOYD D & TAMARA R	45	47	12	18
TURNER FRANKLIN & LORI GRAVES*	27	49	13	8
TURNER HOWARD S*	27	49	13	24
TURNER JACOB & GIEDRE*	43	47	13	3
TURNER JAMES T & SANDRA J*	37	48	12	12
TURNER JAMES U ET AL	45	47	12	18
TURNER JAMES W & MAYBELLE	45	47	12	27
TURNER JEFFREY P	17	50	14	33
TURNER JOHN & MELINDA ELMORE*	51	46	12	6
TURNER JOSHUA*	29	49	12	19, 20
TURNER KAREN M*	37	48	12	3
TURNER LEONARD B & PAMELA A*	37	48	12	12
TURNER MARGARET J*	29	49	12	19
TURNER MARJORIE M*	45	47	12	18
TURNER MARK EVAN	31	49	11	33
TURNER MARVIN & LISA L SPRICK	19	50	13	12
TURNER MARVIN & LISA*	19	50	13	35
TURNER MATTHEW BRIAN*	37	48	12	12
TURNER NELLIE EST	39	48	11	16
TURNER PAUL R & LINDA S PERKINS*	51	46	12	20
TURNER RANDELL E*	27	49	13	35
TURNER RICHARD P JR & RHONDA D	51	46	12	24, 25
TURNER RONALD E & CATHY M	27	49	13	18
TURNER RONALD E & CATHY M*	27	49	13	7
TURNER SHIRLEY J	43	47	13	5
TURNER STEVEN ROY & ROBIN KAY*	27	49	13	22
TURNER TAMARA R & FLOYD D*	45	47	12	4
TURNER THEODORE D*	43	47	13	10
TURNER WARREN K & WANDA K*	27	49	13	35
TURNER WILLIAM A & A JAY & MARY A	29	49	12	14
TURNER WILLIAM A & A JAY & MARY A*	29	49	12	15
TURNER WILLIAM ANDREW	29	49	12	15
TURNER ZACHARY & VERLA*	27	49	13	24
TURNER ZACHARY L & DANIELLE D*	29	49	12	34
TURNER-ROBISON NINA & ROX-ANNE ROBISON*	27	49	13	12
TURNEY DEBBIE & BENJAMIN K*	9	51	14	24, 25
TURPIN SCOTT D & CINDY A*	15	51	11	32
TURPIN TIM A & JOHNNA S	47	47	11	17
TURPIN TIM A & JOHNNA S*	47	47	11	20
TURTLE CREEK HOME OWNERS ASSOC	43	47	13	13
TUTT GEORGE-SARA, TRST	33	48	14	24
TUTT GEORGE-SARA, TRST*	33	48	14	24
TUTT SAMUEL E	33	48	14	24
TUTT SAMUEL E	35	48	13	19, 30
TUTTLE NICHOLAS C*	29	49	12	11
TUTTLE RICHARD & BARBARA	29	49	12	6
TUTTLE RICHARD & BARBARA*	29	49	12	10
TUTTLE ROBERT F & KATHLEEN A	11	51	13	3
TVEITNES GERALD & MARY ANN, FT*	29	49	12	34
T-VINE DVPMT CORP*	29	49	12	9
T-VINE ENTERPRISES	29	49	12	9
TWADDLE TRACY L, TRST	11	51	13	32
TWEEDDALE-BUTZ GREG K & KIM	17	50	14	13
TWEEDDALE-BUTZ GREG K & KIM*	17	50	14	14, 23
TWELLMAN RALPH W & BEVERLY*	43	47	13	2
TWENTER BYRON TODD & SUSAN A*	19	50	13	15
TWENTER DANIEL W & CYNTHIA R*	35	48	13	20
TWENTER DELPHINUS & MARY ROSE*	29	49	12	27
TWENTER EDWARD	29	49	12	27
TWENTER MARY JANE WATERS, RT*	45	47	12	15
TWENTER SHAWN & MORGAN JOY-TWENTER	33	48	14	12
TWIN VENTURES LLC	43	47	13	4
TWO HOUSE RENTALS LLC	25	49	14	19
TWO MILE PRAIRIE SCHOOL	31	49	11	20
TWW & EAB, RT	11	51	13	3
TYGER HILLS LLC*	21	50	12	16
TYLER CLORIS M, TRST	37	48	12	23
TYLER ERIC & LEE-SHA*	27	49	13	14
TYLER MARGARET & RUSSELL PEZLEY	55	45	12	24
TYLER MATTHEW*	27	49	13	11
TYLER MATTHEW*	37	48	12	21
TYLER TAMMY T*	37	48	12	15
TYNES GARY H & DONNA J*	37	48	12	12
TYREE MOBILE HOMES INC	17	50	14	13
TYREE MOBILE HOMES INC*	29	49	12	19
TYREE, FT	17	50	14	11, 12

U

UCHIBORI KENNETH T & MARILYN M*	19	50	13	25
UDELL KAREN D	11	51	13	35
UEHLING MICHAEL V & LAURIE A	19	50	13	6
UHLEMEYER HENRY A IV & MARY L	39	48	11	18
UHLIG JOHN F JR*	37	48	12	12
UHRIG MATTHEW & SARAH GIBONEY	51	46	12	30
UKATISH KATHERINE M*	27	49	13	25
ULLRICH KEVIN & TERESA	51	46	12	7
ULMASOV OLIM N*	35	48	13	20
UMFLEET PATTY LOU & REBECCA K*	27	49	13	1, 12
UMSTATTD JOSHUA & MARTHA	21	50	12	6
UMSTATTD ROBERT D & SANDRA S*	15	51	11	31
UNDERHILL BRAD*	43	47	13	13
UNDERHILL BRADLEY R*	43	47	13	13
UNDERWOOD ADAM S & COLLEEN M	21	50	12	11
UNDERWOOD GREGORY D & BARBIE L*	27	49	13	11
UNDERWOOD NORMA DEANE	37	48	12	13
UNDERWOOD TIMOTHY D & CHARLOTTE*	37	48	12	3
UNDERWOOD TIMOTHY D & TERESA J*	21	50	12	11
UNION CHURCH*	15	51	11	29
UNION ELECTRIC CO	29	49	12	16, 21
UNION ELECTRIC CO*	21	50	12	11
UNION ELECTRIC CO*	27	49	13	13
UNION ELECTRIC CO*	51	46	12	2
UNITED STATES CELLULAR OPERATING CO OF COLUMBIA	21	50	12	6
UNITED STATES CELLULAR OPERATING CO OF COLUMBIA*	33	48	14	12
UNITED STATES CELLULAR OPERATING CO OF COLUMBIA*	51	46	12	9
UNIVERSITY OF MO	25	49	14	26, 27, 34, 35
UNIVERSITY OF MO	31	49	11	30, 31
UNIVERSITY OF MO	37	48	12	22, 26, 27, 36
UNIVERSITY OF MO	39	48	11	5, 31
UNIVERSITY OF MO	43	47	13	7
UNIVERSITY OF MO	45	47	12	22, 23
UNIVERSITY OF MO	53	46	11	17, 18, 19, 20, 29, 30
UNIVERSITY OF MO COLLEGE OF AGRICULTURE	39	48	11	31
UNIVERSITY OF MO*	37	48	12	27
UNKLESBAY, FT	43	47	13	4
UNTERSCHUTZ ADILO G & SHIRLEY	21	50	12	35
UONG TAN*	27	49	13	24
UPHAM ANDREW S & KELLEY A, RT	25	49	14	26, 27
UPSON HOLLY JEAN	45	47	12	15
UPTEGROVE STACEY R & LARRY D*	27	49	13	14
UPTON GARY L & MARILYN L	13	51	12	32
UPTOWN INVS LLC	37	48	12	1
UPTOWN INVS LLC*	29	49	12	30
URBAN MICHAEL & KARLI*	35	48	13	27, 28
URLACHER LUCY & CHRISTINE VITT*	35	48	13	29
URZI PAUL A J & JAMES MOUSER	11	51	13	19
URZI PAUL A J & JAMES MOUSER	9	51	14	24
US BANK NATIONAL ASSOC*	29	49	12	20

Boone County Owner Index

NAME	PG	T	R	SEC
USA	47	47	11	5, 16, 17, 20, 22, 28, 29, 33, 34
USA	53	46	11	4, 5, 7, 8, 9, 16, 17, 18, 20, 29
USA	55	45	12	1, 2, 11, 12
USA MARK TWAIN NATIONAL FOREST	47	47	11	21
USA US ARMY CORPS OF ENGINEERS	49	46	13	9, 16
USA*	29	49	12	23
UTLEY JOHN M	11	51	13	36
UTLEY JOHN M	19	50	13	1
UTLEY JOHN M*	19	50	13	1
UTTERBACK MARILYN	15	51	11	20
UTTERBACK RONALD W & MARGARET L*	33	48	14	1, 2

V

VACLAVEK JOHN P & SHERYL L*	35	48	13	18, 19
VAHRENBERG DELORES & RALPH, LE*	49	46	13	26
VALDIVIAS ROSELIA	11	51	13	7
VALENTINE DOUGLAS R & CHANDRA E*	35	48	13	20
VALLEE DAVID W*	37	48	12	10
VALLEY VIEW GARDENS INC	37	48	12	32
VALONE CRAIG R & TONIA M	13	51	12	29
VAN ABBAMA WESLEY J*	27	49	13	13
VAN CLEAVE CHARLES A & DANA M*	33	48	14	1, 12
VAN DAM RONALD L & JONELL M	25	49	14	22, 27
VAN DER LEK, JLT*	25	49	14	17
VAN DRIE LOUIS G JR*	29	49	12	18
VAN DRIMMELEN STEVEN & REBECCA	51	46	12	19
VAN HOOSE MITCHELL K & LISA J*	51	46	12	32
VAN KIRK PATRICK & CHERYL	17	50	14	22
VAN KORT PETER J & ELIZABETH A	27	49	13	11, 14
VAN KORT PETER J & ELIZABETH A*	27	49	13	13
VAN LOO JEROME W*	37	48	12	12
VAN MARLE JOSHUA*	35	48	13	18
VAN MARTER KATHLEEN D*	29	49	12	20
VAN NURDEN DAVID A & CLAYTON D*	35	48	13	29
VAN ROEKEL CHAD & KATHLEEN	17	50	14	34
VAN ROEKEL CHAD & KATHLEEN*	17	50	14	34
VAN RONZELEN MATTHEW*	35	48	13	20
VAN STONE JOHN C	43	47	13	8
VAN STONE JOHN C (MD PC)	43	47	13	8
VAN WIG DALE & ANN VAN WIG*	55	45	12	4
VANATTER PATRICIA S & JASON T*	35	48	13	29
VANCE JAMES H*	27	49	13	25
VANCE LINDA C & DEANN VANCE*	27	49	13	11
VANDEGRIFFE TERRY D & WENDY L*	43	47	13	8
VANDELICHT JOHN D & KIMBERLY A	51	46	12	11
VANDELICHT JOHN L	51	46	12	11
VANDELICHT JOHN W & ASHLEY J	51	46	12	13
VANDELICHT KEVIN R & PAULA A*	51	46	12	17
VANDELOECHT SUE	31	49	11	6, 7
VANDELOECHT SUSAN H*	29	49	12	12
VANDERPLOEG SHAWN & MELISSA	31	49	11	9
VANDERPOOL B F	15	51	11	34
VANDERPOOL B F	31	49	11	3
VANDEWALKER FAMILY, RT*	43	47	13	14
VANGELI FRANCIS J*	29	49	12	35
VANGELI FRANCIS J*	45	47	12	15
VANGIESON-VASILEFF SUSAN MARY & CHRISTOPHER GEORGE*	11	51	13	35
VANGILDER LARRY D & TINA M	25	49	14	14, 23, 24
VANLAN LLC	49	46	13	10
VANLANDINGHAM JACKIE & PENNY	11	51	13	2
VANLOO NATHAN J & BETH A	51	46	12	36
VANLOO NATHAN J & BETH A	53	46	11	31
VANMARLE KRISTY LYNN & LOUKAS*	35	48	13	20
VARGAS DANIEL L & ASHLEY*	19	50	13	20
VARGAS JOHNNA NICHOLE*	17	50	14	24
VARGAS OSCAR JR & DAWNEL P STRATHMANN-VARGAS	19	50	13	21
VARNER E CHRISTINE*	37	48	12	21
VARNER EUGENE E & BARBARA L	13	51	12	29
VARONOS IOANNIS	21	50	12	1
VARSITY PPTYS LLC*	43	47	13	15
VARVIL MICHAEL W	51	46	12	23
VARVIL PHILLIP W	47	47	11	30
VASEY FRED W, RT	19	50	13	18, 19
VASQUEZ JOSE M & NINFA D	19	50	13	5
VASQUEZ JOSE M & NINFA D*	19	50	13	6
VAUGHAN CAROL MARIE*	37	48	12	12
VAUGHAN DIANA L*	35	48	13	20
VAUGHAN JULIE*	27	49	13	22
VAUGHAN KAREN & JOHN*	37	48	12	1
VAUGHAN KENNETH D & IDA M*	27	49	13	14
VAUGHAN LENA & STEPHANIE*	29	49	12	19
VAUGHN ANDREW R & JENNIFER C	29	49	12	18
VAUGHN BILL & PAMELA	55	45	12	11
VAUGHN JAMES & NORMA KELLY	45	47	12	28
VAUGHN JAMES U	45	47	12	28
VAUGHN JAMES U & AGNES V SMITH	45	47	12	28
VAUGHN JAMES U & AGNES V SMITH*	45	47	12	21, 28
VAUGHN JOSEPH & KELLY*	33	48	14	2
VAUGHN LARRY W & TINA M*	45	47	12	3, 4
VAUGHN MATTHEW L, RT	25	49	14	32
VAUGHN MICHAEL B & ALICE F*	43	47	13	8
VAUGHN ROBERT A*	27	49	13	24
VAUGHN ROBERT E & CHRISTINE R	13	51	12	7
VAUGHN RONALD & DEBORAH L*	27	49	13	25
VAUGHN WM C & DELLA M*	37	48	12	2
VEACH KELLY J & JUDITH L*	45	47	12	8
VEGA CANDICE*	37	48	12	2
VEGA JASON & DONNA*	33	48	14	14
VELLEK MARK J & ANN E C VELLEK*	55	45	12	13, 14
VELLEMA WILLIAM C & KRISTINE N RINEHART	25	49	14	13
VELTROP JENNIFER ANNE, RT	51	46	12	20
VEMER ELIZABETH NELSON RESIDUARY, TRST	39	48	11	30
VEMER ELIZABETH NELSON, TRST	39	48	11	29
VEMER TURNER L, TRST	39	48	11	29, 30
VEMER TURNER L, TRST & ELIZABETH	39	48	11	29
VEMER'S FORD LLC	39	48	11	32
VEMER'S FORD LLC	47	47	11	5
VENABLE ROBERT	49	46	13	35
VENTANA PROPERTY MGMT LLC*	43	47	13	15
VENTRILLO KEVIN D & KRISTEN A	47	47	11	8
VERBRUGGE MICHAEL & LYDIA*	25	49	14	36
VERDINE KEVIN & KELSEY*	37	48	12	21
VERDUIN PAMELA J & DOUGLAS P	33	48	14	25
VERDUIN PAMELA J & DOUGLAS P*	51	46	12	16
VERKAMP RYAN M & LAURA E	51	46	12	20
VERKAMP RYAN MICHAEL*	37	48	12	10
VERNIER MARA ELIZABETH & HENRY E JOHNSTON*	37	48	12	10
VERSLUES EARNEST J & JANICE R	25	49	14	17
VERSLUES ERNEST J & JANICE R	25	49	14	8
VERSLUES JARED W & BRENDA L	51	46	12	7
VERSLUES TYLER*	19	50	13	10
VESTAL ALETA NAN*	19	50	13	9
VESTAL JAMIE*	43	47	13	1
VESTAL SHANNON*	15	51	11	9
VESTFARMS I LLC	17	50	14	36
VESTFARMS I LLC	19	50	13	31
VESTFARMS I LLC*	25	49	14	2, 11
VESTFARMS II LLC	25	49	14	2
VESTFARMS III LLC	17	50	14	36
VESTFARMS III LLC	25	49	14	1
VH PPTYS LLC*	35	48	13	7
VIA BRENDA L*	19	50	13	29
VIA CORY & LAUREN EVANS*	33	48	14	1
VIA CORY L & LAUREN E	19	50	13	21
VICTOR THOMAS D*	29	49	12	10
VICTORY BAPTIST CHURCH OF BOONE CNTY INC	39	48	11	7
VIDUSIC STEVE*	37	48	12	12
VIEHLAND SALLY M*	35	48	13	20
VIEN JOSEPH D*	39	48	11	6
VIERS BRANDON & KIMBERLY	21	50	12	35
VIERS KIMBERLY & BRANDON	31	49	11	5
VIESSMAN CHERYL A*	35	48	13	20
VIEW BILL E & CHRIS A*	19	50	13	20
VILES JEFFERY, TRST	43	47	13	11
VILEY KAREN G*	27	49	13	25
VILLAGE OF HARTSBURG*	55	45	12	8
VILLANUEVA PPTYS LLC*	37	48	12	16, 21
VINCENT BARBARA ANN, RT	55	45	12	22
VINCENT SARA B & JEFFREY D	29	49	12	13
VINDELL ANTONIO & SHARON K*	37	48	12	3
VINES VICKIE*	37	48	12	26
VINEYARD BENJAMIN R JR & KAY LINETTE EVANS	43	47	13	17
VINEYARDS COLUMBIA LLC	29	49	12	24
VINEYARDS COLUMBIA LLC	37	48	12	21
VINEYARDS COLUMBIA LLC*	37	48	12	21
VINSON ALAN R & MARILYN M*	35	48	13	27
VINSON CASSANDRA M*	29	49	12	20
VINYARD DONNA JEAN	15	51	11	33
VIOX JEAN M	29	49	12	6
VISHY CHAD*	33	48	14	1
VITT JANET K	39	48	11	30
VO DANIEL P & HEATHER M	9	51	14	25
VO HOANG YEN & THUE OANH THI VO*	37	48	12	11
VO HOANG YEN THI & THUC OANH THI VO*	29	49	12	20
VOEGELE MARILYN R*	37	48	12	12
VOEGELI ELIZABETH*	45	47	12	3
VOELLER BEN & TERESA	21	50	12	28, 29
VOELLER BEN & TERESA*	35	48	13	29
VOELLER BENNET B*	35	48	13	20
VOELLER BENNETT B & TERESA S	21	50	12	28, 29
VOELLER BENNETT B & TERESA S*	29	49	12	20
VOELLER BENNETT B*	35	48	13	20
VOELLER BENNETT BRIAN*	35	48	13	20
VOGAN MICHAEL F & SUSAN M	49	46	13	2, 11
VOGEL JENNIFER ANN & NICHOLAS E*	43	47	13	10
VOGT DALE & JACKLYN GLENN, RT	31	49	11	27
VOGT DANIEL J & MICHELE R	23	50	11	32, 33
VOGT DAVID & MICHELLE	21	50	12	35
VOGT GLENN M & KARI L*	43	47	13	8
VOGT KATHLEEN A, RT*	37	48	12	28
VOGT ROBERT & LINDA	23	50	11	32, 33
VOGT ROBERT & LINDA*	31	49	11	4, 5
VOIGHT ADAM W & BETHANY E*	43	47	13	26
VOLKART MITCHELL & MISTY	55	45	12	24
VOLLE DUSTY L & KATINA A*	55	45	12	14
VOLLRATH DANIEL*	45	47	12	15
VOLLRATH DEBORAH L, RT	45	47	12	9
VOLMERT JAMES L & CATHERINE A*	37	48	12	10
VOLMERT JOSEPH F& LINDALEE S*	29	49	12	19
VOLTMER CHARLES W & AMY N*	35	48	13	20
VOM SAAL FREDERICK & KATHLEEN	37	48	12	31
VOM SAAL FREDERICK & KATHLEEN*	37	48	12	31
VOMUND RENTALS LLC*	37	48	12	2
VON SEELEN JACOB & MORGAN & MICHAEL BECK*	29	49	12	20
VONDER HAAR HANNAH L*	33	48	14	23
VONEY SCOTT & SAMANTHA A	37	48	12	11
VOORHEIS BETTY JO, RT	17	50	14	27, 34
VOORHEIS BETTY JO, RT*	17	50	14	34
VOORHEIS R E & BRENT	17	50	14	23
VOORHEIS ROZIER E, RT	17	50	14	25, 27, 34, 36
VOORHEIS S BRENT & RHONDA W	17	50	14	34
VOORHEIS S BRENT & RHONDA W*	17	50	14	27, 34
VOORHEIS, FT	11	51	13	7
VOORHEIS, FT*	11	51	13	7
VORCE LEONARD E & DORIS J*	27	49	13	25
VORDTRIED-PATTON SARAH & RODNEY PATTON	21	50	12	17
VORIS NATHAN D & MELODY A	47	47	11	8
VOSS AUGUST FREDERICK III	33	48	14	22
VOSS AUGUST FREDERICK III*	33	48	14	22, 23
VOSS JONATHAN*	29	49	12	18
VOSS STEVEN*	27	49	13	11
VOSS TODD*	37	48	12	12
VOYLES DERRICK & ELIZABETH*	33	48	14	2
VPB I LLC	19	50	13	31
VPB I LLC*	19	50	13	31
VROMAN ERIC J & ALISA M*	33	48	14	21
VROMAN TORRIE LANAE	23	50	11	19
VSP LLC*	33	48	14	11
VSP LLC*	45	47	12	4
VUTA KAWL THANG*	29	49	12	9

W

W & B DAVIS LLC*	35	48	13	17
W B SMITH HOMEOWNERS ASSOC LTD'	43	47	13	1
WAAGE BRIEN R & LINDA K	29	49	12	24
WACKER KIRK E & JILL H	25	49	14	1
WADDELL EARL WARREN*	29	49	12	7
WADDELL MARGARET A*	45	47	12	6
WADDILL CHARLES M & SHERRY J	25	49	14	1, 2
WADDILL CHARLES M*	37	48	12	3
WADDILL DAVID M & CYNTHIA A*	25	49	14	17
WADE ANITA FAYE, RT	19	50	13	22
WADE ANITA FAYE, RT*	27	49	13	2
WADE BENJAMIN R & HELEN	43	47	13	8
WADE BENJAMIN R & HELEN*	43	47	13	5
WADE BRENT THOMAS & JILL S	25	49	14	2, 11
WADE DAVID D & NATASHA L*	29	49	12	10
WADE GREGORY A	27	49	13	1
WADE JACQUELINE DANIELLE*	27	49	13	11
WADE JEREMIAH & CARMEN	17	50	14	13
WADE KENNETH & NANCY, FT*	29	49	12	24
WADE KENNETH & NANCY, FT*	31	49	11	19, 30
WADE LLOYD E & JACQUELINE L*	27	49	13	24
WADE RONALD G & SANDRA KAY, FT	19	50	13	36
WADE RONALD G & SANDRA KAY, FT	27	49	13	1
WADE WILLIAM L*	33	48	14	2
WADE WILLIAM R & LAVERNE M	25	49	14	2, 10, 11
WADLOW JAMES W & PATRICIA*	37	48	12	10
WADLOW TREVIS D & STEPHANIE M*	21	50	12	2
WAECHTER ROY S & DANIEL R	15	51	11	4, 9
WAGENBACH BRENNA*	37	48	12	12
WAGENHAUSER AUSTIN & ELIZABETH*	29	49	12	9
WAGER BRIAN E & PAULA F*	27	49	13	11
WAGNER CRAIG M & ELIZABETH	11	51	13	16
WAGNER JASON & KIMBERLY	49	46	13	13
WAGNER MICHAEL & MARY F*	35	48	13	29
WAGNER NICHOLAS J & KATHRYN L*	43	47	13	24
WAHLE STEVEN & JESSICA	33	48	14	27
WAID REX & PATRICIA, TRST & TIMOTHY WAID, TRST	37	48	12	11
WAINSCOTT LINDA & KAREN STOCK*	27	49	13	22
WAINSCOTT ROBERT & NANCY	15	51	11	33
WAITE DENNIS & BONITA SEVCIK*	37	48	12	11
WAITSMAN MICHAEL*	37	48	12	16
WAKE JASON & JAIME*	19	50	13	28
WAKEMAN LAWRENCE A & MARLENE K'	33	48	14	13
WAKEMAN TIMOTHY L*	37	48	12	12
WALBRECHT CHARLES & SUNI*	37	48	12	11
WALDEN JULIE*	37	48	12	3
WALDEN KEVIN J & TERI L, TRST	33	48	14	12
WALDEN KEVIN J & TERI L, TRST*	33	48	14	12
WALDEN STEVEN KENNETH & MARIA T*	55	45	12	10
WALENSKY JUSTIN & AMANDA DURBAK*	37	48	12	21
WALK RICKARD L & DIANE L	33	48	14	10
WALKER AMELIA ELIZABETH	55	45	12	11
WALKER CALEB J*	37	48	12	2
WALKER CAROLYN S*	37	48	12	2
WALKER CHERYL & MARK ADAMS	21	50	12	23
WALKER DAVID*	43	47	13	26
WALKER EDGAR J SR & DORTHY J*	37	48	12	21
WALKER EDITH*	27	49	13	24
WALKER EDWARD-JEAN, TRST	19	50	13	25, 26, 34
WALKER EDWARD-JEAN, TRST*	19	50	13	25, 26
WALKER JACK C SR & OLLIE M & JACK C JR & DARCEY	29	49	12	5
WALKER JACK R*	37	48	12	2
WALKER JOHN C & RUTH E W*	45	47	12	4
WALKER KATE, RT	43	47	13	36
WALKER MERRITT E & NANCY M*	33	48	14	35
WALKER MICHAEL & DOLA HAESSIG, RT	45	47	12	20
WALKER MICHAEL D & JANE A, RT	45	47	12	15
WALKER NORRIS L, TRST & SYLVIA J WALKER NON-	55	45	12	16, 21
WALKER RAYMOND IV & LAINE YOUNG-WALKER	45	47	12	8
WALKER ROGER D & MARY A*	27	49	13	27
WALKER RONNY K & SHERRY E*	27	49	13	26
WALKER ROSE E, RT	51	46	12	33, 34
WALKER RUSSELL A & ETHEL ELAINE	29	49	12	24
WALKER RUSTIN C & AMANDA L*	21	50	12	14
WALKER SCOTT C*	27	49	13	25
WALKER STEVE*	21	50	12	33
WALKER STEVEN & LUCIA	29	49	12	7
WALKER STEVEN DALE EST*	29	49	12	10
WALKER STEVEN EST*	29	49	12	10
WALKER STEVEN L & LUCIA C*	37	48	12	16
WALKER TAMMY MARIE*	37	48	12	12
WALKER TYRONE & SHELLY*	55	45	12	10
WALKING T FARM LEGACY, TRST	47	47	11	33
WALL BENJAMIN A & COLLEEN E*	51	46	12	16
WALL JAMES A JR & JUDY D, TRST	47	47	11	8
WALL JAMES A JR, TRST	47	47	11	8
WALL JUDY D, TRST	47	47	11	8
WALL LARRY SR & SHARON & TARYN*	35	48	13	20
WALLACE CAROLE P	15	51	11	17, 20
WALLACE CARRIE A*	37	48	12	12
WALLACE DAVID A & ANGELA K*	35	48	13	28
WALLACE DOUG M & KATHY D	25	49	14	15, 22
WALLACE JASON & CATHY BUDELL*	29	49	12	20
WALLACE JOHN K & JAMIE H*	27	49	13	11
WALLACE JONATHAN M	9	51	14	25
WALLACE KEM DEE*	19	50	13	10
WALLACE LISA	9	51	14	35
WALLACE LORI & DWAYNE & ARMAND D MOLES LIVING*	45	47	12	21
WALLACE MAYMIE P*	33	48	14	2
WALLACE R KURT & ELIZABETH	43	47	13	21
WALLACE R KURT & ELIZABETH*	43	47	13	21
WALLACE ZACHARY W & ABIGAIL W, RT	51	46	12	33
WALLACE ZACHARY W & ABIGAIL W, RT*	55	45	12	4
WALLER CLINTON JR & LISA*	27	49	13	11
WALLER TIMOTHY N & ANGELA M*	21	50	12	34
WALLEY CHRIS D & JEANNIE L	23	50	11	30
WALLIS MICHAEL J & PATRICIA A*	21	50	12	34
WALLIS NATHANIEL*	29	49	12	14

Boone County Owner Index

NAME	PG	T	R	SEC
WALLS FARMS LLC	33	48	14	36
WALLS FARMS, LLC	33	48	14	25
WALLS JAMES & MELISSA FINLEY-WALLS	53	46	11	7
WALNUT GROVE BAPTIST CHURCH*	25	49	14	29
WALNUT MGMT LP*	55	45	12	9
WALSACK PHILIP K & CAROL J	51	46	12	22
WALSH ANNE*	37	48	12	3
WALSH RAYMOND KEVIN*	45	47	12	1
WALSH, FT	55	45	12	24, 25
WALSH, FT*	55	45	12	14
WALTER E IRMAJEAN, TRST	11	51	13	34
WALTER MARGARET*	43	47	13	10
WALTERS CHRISTINE & RONALD G SR	19	50	13	25
WALTERS DONALD E & SHIRLEY I*	37	48	12	12
WALTERS ERIC M & KRISTIN M	15	51	11	20
WALTERS JAMES W JR & STACI G	51	46	12	9
WALTERS LARRY L & JULIE C	25	49	14	28
WALTERS LARRY L & JULIE C*	25	49	14	28
WALTHER DOUGLAS*	37	48	12	3
WALTMAN RALPH	27	49	13	23
WALTZ NIKKI Y*	45	47	12	4
WAMPLER GLENA D, RT*	27	49	13	11
WAMPLER JOHN C & JENNIFER L*	37	48	12	16
WANKUM PATRICIA & JOSEPH	21	50	12	29
WANNER KURTIS F & CHRISTINA L	17	50	14	25
WANSING MATTHEW & ELIZABETH	55	45	12	14
WANYONYI AGGREY & MARYANGELA WAFULA*	35	48	13	28
WARBRITTON C RYAN & LAURA J	15	51	11	28
WARD CARTER D & SANDRA S, FT	27	49	13	7
WARD DARRYL J & SHARON EIFFERT-WARD	31	49	11	5
WARD JAYNE LEE*	29	49	12	10
WARD JEFFREY DAVID*	51	46	12	27
WARD JOHN & PHYLLIS WARD, TRST	43	47	13	2
WARD JOHN A*	35	48	13	20
WARD KENNETH L & JOYCE E	13	51	12	23
WARD PHYLLIS ANN GENERATION SKIPPING, TRST	31	49	11	5
WARD PHYLLIS ANN GENERATION SKIPPING, TRST	43	47	13	1, 2
WARD PHYLLIS ANN, TRST	41	47	14	11, 12
WARD SHARON M*	35	48	13	20
WARD TIMOTHY D & CRYSTAL V*	29	49	12	20
WARD WARREN E & JAYNE L*	29	49	12	10
WARDEN LOYD O & CATHY M*	27	49	13	26
WARDRIP JEFFREY & JACQUELINE*	19	50	13	15
WARE COTY & KAYLA	23	50	11	19
WARFIELD MARVIN F SR & BETTY J	17	50	14	25
WARN M ELAINE*	37	48	12	21
WARNER MARY C*	37	48	12	21
WARNER SIDNEY JR & DIANE KARTHEISER-WARNER	31	49	11	10
WARREN ANGELA D*	33	48	14	2
WARREN CHAD A & LISA A	51	46	12	7
WARREN MARGARET CORINNE, RT	37	48	12	29
WARREN MARY ANN*	37	48	12	2
WARREN MARY B*	27	49	13	24
WARREN SARAH K	21	50	12	25
WARREN, FT	21	50	12	35
WARRICK TIOWANA T & BRADLEY E*	37	48	12	12
WARZINIK JASON & KELLY A*	27	49	13	11
WASHAM STEPHEN A JR & TERAH E*	29	49	12	3
WASHBURN CRAIG & CHARLOTTE*	17	50	14	23
WASHBURN JERRY M & LORETTA L	51	46	12	13
WASHBURN MICHAEL R & EILAYNE P*	45	47	12	30
WASHBURN MYRTLE J*	45	47	12	32
WASHINGTON BYRON A & FLOREISHA N	23	50	11	9
WASHINGTON MUSEUM OF NATURAL HISTORY, ARTS, & SCIENCE & SCIENCE	27	49	13	27
WASSON BRANDON C*	37	48	12	10
WASSON BRIAN A & LISA C, FT	33	48	14	13, 14
WASSON HOLLY R*	19	50	13	16
WASSON MARK E & KASSIE*	19	50	13	36
WASSON SHIRLEY J*	29	49	12	27
WAT ANGKOR CAMBODIAN BUDDHIST TEMPLE ASSOC INC*	19	50	13	24
WATERS EDGE HOMEOWNERS ASSOC OF BOONE CO INC*	37	48	12	3
WATERS HENRY J III & VICKI RUSSELL	45	47	12	15
WATERS HENRY J III*	45	47	12	15
WATERS HENRY J III, RT	45	47	12	15, 22, 23
WATERS VERNELLE N	45	47	12	9
WATERS VERNELLE N*	45	47	12	10
WATKINS CAROL J*	37	48	12	12
WATKINS HIRAM III & ELIZABETH	25	49	14	28
WATKINS JOHN & JUDY*	43	47	13	13
WATKINS SHANNON & ERIC*	27	49	13	29
WATKINS TRACY L	51	46	12	30
WATKINS WEDGE W & WANDA D*	27	49	13	27
WATRING JACK W & JANICE L*	43	47	13	10
WATROUS FREDRIC I & NANCY A, RT*	35	48	13	36
WATROUS FREDRIC I & NANCY A, RT*	37	48	12	28
WATROUS FREDRIC I & NANCY A, RT*	43	47	13	1
WATSON ALAN B & MARY E*	29	49	12	34
WATSON BILLY D	39	48	11	9
WATSON BILLY D*	39	48	11	9
WATSON DAVID G & SHANNA A	27	49	13	6
WATSON DEBORAH ANN*	29	49	12	6
WATSON DOROTHY L*	37	48	12	10
WATSON FAMILY, RT	19	50	13	12
WATSON JANET P*	37	48	12	3
WATSON JANET P*	43	47	13	10
WATSON JANNA L & MICHAEL P*	37	48	12	12
WATSON JERRY WAYNE & RUTH, TRST & TRAVIS D	17	50	14	2, 3, 10
WATSON JIMMY L & HELEN E*	37	48	12	12
WATSON K DALE JR*	19	50	13	22
WATSON KENNETH DALE JR*	21	50	12	18
WATSON KEVIN & CYNTHIA*	21	50	12	18
WATSON LAND, TRST & RANDY D	19	50	13	22, 27
WATSON LAND, TRST & RANDY D*	19	50	13	22
WATSON MARK & ELIZABETH CRITTENDEN	37	48	12	25
WATSON MICHAEL WAYNE*	27	49	13	2
WATSON MYRA JUNE	37	48	12	13
WATSON RANDY D & CHRISTINA	19	50	13	28
WATSON ROBERT STACY	25	49	14	17, 18
WATSON ROBERT STACY*	25	49	14	7, 8
WATSON SHELBY A*	37	48	12	12
WATSON STANLEY & DEBORAH*	33	48	14	22
WATSON WILFORD H JR & MYRTIE D	27	49	13	17
WATSON WILLIAM D & LINDA LEA	31	49	11	4
WATT JOHN L & PATSY A	25	49	14	10
WATT JOHN L & PATSY A*	25	49	14	10
WATTENBARGER DARRELL J*	37	48	12	21
WATTS ANGELA L*	43	47	13	5
WATTS CONST CO INC	51	46	12	6
WATTS CRAIG & LUCY, TRSTS*	55	45	12	14
WATTS ILA MAY*	37	48	12	12
WATTS LYNDA SUE*	37	48	12	3
WATTS RYNE*	27	49	13	14
WATTS SANDRA L*	33	48	14	24
WATTS STEVEN A & PATTI S	27	49	13	15
WAX KAY & JACK	35	48	13	34
WAY LAURIE*	27	49	13	29, 30
WAYLAND LARRY J & PATRICIA K	23	50	11	34
WAYMAN FAMILY, RT	27	49	13	12
WAYNE RAMONA J & ANTHONY C	25	49	14	13
WEABLE CARLOS E*	27	49	13	24
WEABLE DOUGLAS E & JENNIFER M*	27	49	13	11
WEABLE MICHAEL C & JAMES & THOMAS	23	50	11	31
WEACHTER RICHARD & JEAN G, LT*	35	48	13	28
WEAR CAREY M & SADIE L	39	48	11	28
WEATHERELL BRIAN D & CHRISTINE E GAVETT	17	50	14	24
WEATHERS BRYCE A*	35	48	13	20
WEATHERSPOON KEVIN & RHONDA	21	50	12	34
WEATHERSPOON KEVIN & RHONDA	29	49	12	3, 4
WEATHERSPOON KEVIN A & KYLEY M*	37	48	12	16
WEATHERSPOON KEVIN R	29	49	12	3, 4
WEATHERSPOON KEVIN R*	29	49	12	3
WEATHERSPOON ROBERT L*	19	50	13	26
WEAVER ALAN & RINA G	11	51	13	6
WEAVER BARBARA A, TRST*	35	48	13	6
WEAVER CHARLES DAVID & LAURA P	29	49	12	10
WEAVER DAVID & HOLLY*	23	50	11	7
WEAVER DEBRA A & DENNIS J*	29	49	12	16
WEAVER DONALD & JESSICA*	21	50	12	3
WEAVER GLENN D & BARBARA L, FT	39	48	11	5
WEAVER GLYNDA P DURK, RT	23	50	11	17, 21
WEAVER JAMES L & LINDA E	13	51	12	33
WEAVER JOHN D*	43	47	13	8
WEAVER JUNE	31	49	11	15
WEAVER JUNE*	31	49	11	8
WEAVER PERRY D*	19	50	13	11
WEAVER, RT*	43	47	13	4
WEBB CHARLES O & JAYME L	31	49	11	3, 4
WEBB DENISE YVONNE*	35	48	13	18
WEBBER ANTHONY L & LISA L*	43	47	13	24
WEBBER TARA J*	45	47	12	33
WEBEL RICHARD R & CONNIE J	35	48	13	32
WEBER ANDREW & KAREN*	17	50	14	13
WEBER BRANDON & SANDRA*	33	48	14	1
WEBER DONNA*	29	49	12	17
WEBER JOHN S JR & NICOLE M KNAPP-WEBER	33	48	14	26, 27
WEBER WILLIAM H & DONNA L	37	48	12	13
WEBER, FT	11	51	13	2
WEBSTER JESSE S & KAREN S*	29	49	12	17
WEBSTER KEVIN & JESSICA*	29	49	12	20
WEDEMEYER ALAN L JR & MARCY S	29	49	12	24
WEED ADAM*	37	48	12	11
WEEGMAN MITCHELL D & KAITLIN M	23	50	11	34
WEEKS LLOYD BENNETT & MARY LOUISE SMITHMIER-WEEKS*	45	47	12	22
WEGENER LESLIE & COLLEEN	25	49	14	2, 3, 10, 11
WEGENER WILLIAM S*	25	49	14	36
WEGENERLAND, LLC	25	49	14	10, 11, 14, 15
WEGER KIMBERLY	11	51	13	5, 8
WEGNER ROBERT S & ERIN E*	21	50	12	2
WEHMEYER AMY NICOLE*	23	50	11	6
WEHMEYER DALE A & PAMELA A	33	48	14	14, 15
WEHMEYER DEAN A, RT	33	48	14	14
WEHMEYER DEAN A, RT*	33	48	14	14
WEHMEYER DOUGLAS A & HONEY LEE	21	50	12	18
WEHMEYER GLENN A & PATRICIA L, RT	33	48	14	14
WEHMEYER GLENN A, RT	33	48	14	14
WEHMEYER JEROD & ABBY*	33	48	14	14
WEHMEYER PPTYS LLC	33	48	14	14
WEHMEYER RANDALL & CHRISTINA	21	50	12	27
WEHMEYER VERNETTA C, TRST*	33	48	14	8
WEHRMAN JODIE*	25	49	14	36
WEHRMAN REBECCA A*	35	48	13	20
WEIDEMAN ALAN & LYDIA	19	50	13	26
WEIDINGER CLAYTON & FRANCES LINSENMEYER	45	47	12	32
WEIDINGER PHILLIP*	35	48	13	20
WEIER JAMES ALLEN & JODI*	29	49	12	17
WEIL DANIEL D & LISA H	25	49	14	17, 20
WEIL DANIEL D & LISA H	45	47	12	4
WEIL GARY & ALICE	27	49	13	13
WEIL GARY & ALICE	29	49	12	18
WEIL GARY B & ALICE L	27	49	13	12, 13
WEIL GARY B & ALICE L	29	49	12	7, 18
WEIL MICHAEL & KIMBERLY WOODS*	19	50	13	5
WEIL MIKE	27	49	13	1
WEINER ZIV*	35	48	13	29
WEINHOLD DENNIS & CAROL	27	49	13	15
WEINREICH CHARLES LEROY*	33	48	14	1
WEINSTING MATTHEW S & AMY S*	35	48	13	20
WEIR MICHAEL R & JAMES R WEIR	33	48	14	10
WEIR, TRST	21	50	12	5
WEIRICH JASON W & MEGAN A*	35	48	13	4
WEISE STEPHEN M & TERI L	33	48	14	4
WEISENBORN MARY KATHERINE*	43	47	13	3
WEISLOCHER KATHLEEN L EST*	37	48	12	12
WEISS ALICE P, RT*	27	49	13	25
WEISS GARRY D & LLONA CHARISSE*	35	48	13	19
WEISS JAMES M A, FT	37	48	12	16
WEITKEMPER MICHAEL D & LILLIE A	29	49	12	13
WEITKEMPER ZACKARY LEE*	29	49	12	13
WEITKEMPER-SEMMONS JANET L, RT	45	47	12	10
WELCH BARBARA ANN	51	46	12	16
WELCH BRANDON*	19	50	13	17
WELCH E D	51	46	12	1
WELCH LARRY F & BARBARA A*	35	48	13	33
WELCH LARRY W JR & MELANIE*	17	50	14	34
WELCH LEROY D & DONNA J*	29	49	12	17
WELCH STEVEN G & ANGELA S	51	46	12	21
WELCH WILLIAM B*	29	49	12	34
WELEK JOHN M & FRANCES A*	35	48	13	28
WELKER JON & JENNIE	43	47	13	6
WELKER LESLIE D & KAROLYN K*	37	48	12	10
WELLERS PPTYS LLC*	37	48	12	12
WELLINGTON DARYLL & ERICA BLAKE*	27	49	13	25
WELLINGTON ESTS INC	29	49	12	27, 28
WELLINGTON ESTS INC*	29	49	12	27, 28, 33
WELLINGTON JASON T & ROSE A	11	51	13	14
WELLINGTON JASON T & ROSE A	27	49	13	29
WELLINGTON JASON T & ROSE A*	27	49	13	29
WELLINGTON JASON T & ROSE A*	39	48	11	7
WELLINGTON JASON T & ROSE A*	43	47	13	1
WELLINGTON JASON THOMAS*	27	49	13	29
WELLS DEL & BRENDA J GEURTS*	33	48	14	4
WELLS JEFFREY A & LISA M*	25	49	14	36
WELLS JON R & ELIZABETH	55	45	12	15, 16, 21
WELLS JON RICHARD	55	45	12	15, 16, 21, 22
WELLS KEVIN D & KELLY C*	35	48	13	27
WELLS LARRY E & DRUCILLA F	11	51	13	36
WELLS MELISSA S*	29	49	12	17
WELLS MERVIN JR & PATRICIA S	11	51	13	10
WELLS OLGA V, RT	19	50	13	30
WELLS OLGA V, RT*	17	50	14	25
WELLS RAYMOND D & RHONDA S*	43	47	13	10
WELLS ROBERT W & LINDA K*	45	47	12	22
WELLS SANDRA*	27	49	13	35
WELLS SCOTT DWAYNE*	27	49	13	24
WELLSAND BENJAMIN & SARA*	27	49	13	24
WELSH CLINT ROBERT*	29	49	12	26
WELSH WILLIAM	23	50	11	5
WELTHA HOLLY B	27	49	13	35
WELTY KEVIN E*	37	48	12	3
WEMHOFF DON	37	48	12	13
WEMHOFF DON & DONNA	39	48	11	3, 9, 10
WEMHOFF DON & DONNA*	27	49	13	8
WEMHOFF DON & DONNA*	35	48	13	5
WEMHOFF LORA*	43	47	13	11
WENDEL JERRY M	29	49	12	14
WENDLING DVPMT LLC	37	48	12	33
WENDLING DVPMT LLC	43	47	13	24
WENNEKER CAROLYN P, RT*	49	46	13	1
WENNEKER CAROLYN P, RT*	51	46	12	6
WENNEKER CAROLYN P, RT*	55	45	12	14
WENZEL DEREK A & AMY N	45	47	12	8
WENZEL JAMES W*	37	48	12	21
WENZEL MICHAEL L & LAURA L PIERCE-WENZEL*	25	49	14	36
WERDEHAUSEN MATTHEW*	43	47	13	10
WERKMEISTER GARY A & MISTY J	15	51	11	29
WERNER LESLIE & KELLY	13	51	12	22
WERNER LESLIE & KELLY*	13	51	12	22
WERTS MICHELLE & TODD C	45	47	12	18
WESBURY BRENT & PAM*	37	48	12	21
WESBURY ERIC & ASHLEY*	51	46	12	27
WESSELDINE DEANNA JOYCE, TRST*	43	47	13	10
WESSELMAN LAURA L & LOUIS S*	21	50	12	2
WESSELMAN LAURA LORRAINE	21	50	12	2
WESSELMANN DALE & KAREN	53	46	11	7
WESSELMANN DALE R	53	46	11	7
WESSELMANN DALE R & KAREN S, RT*	33	48	14	1
WESSELMANN DONALD J	35	48	13	5, 8
WESSELMANN DONALD J & CYNTHIA D*	39	48	11	6
WESSELMANN WALTER J & JUDY K	19	50	13	34
WESSLER ROBERT A & KATHLEEN P*	29	49	12	10
WEST CHRISTOPHER R & THERESA L	21	50	12	15
WEST CHRISTOPHER R & THERESA L & DEREK C WEST	21	50	12	21
WEST CREEK PPTYS LLC	37	48	12	2
WEST CREEK PPTYS LLC	55	45	12	23, 26
WEST CREEK PPTYS LLC*	37	48	12	2
WEST DANNY L & DEBORAH HATCHER*	29	49	12	19, 20
WEST DANNY L & RAQUEL R*	49	46	13	26
WEST DON SURBER*	21	50	12	3
WEST DOREEN J & JOHN A	49	46	13	1
WEST EVERETT T, RT*	37	48	12	2
WEST FARRIN*	29	49	12	17, 20
WEST JASON M & AUDRA R*	33	48	14	1
WEST KARL L & KEVIN V	27	49	13	2
WEST KARL L & MICHELLE L	21	50	12	29, 30
WEST KENDRA J	15	51	11	29
WEST KENNETH & BRENDA	21	50	12	3, 10
WEST KENNETH J & TERESA K	29	49	12	24
WEST KEVIN VAUGHN & MELANIE ANN	29	49	12	6
WEST ROBBIN DENISE*	19	50	13	22
WEST ROGER & DELLA	31	49	11	9
WEST SHELLY*	37	48	12	2
WEST TERESA & KENNETH	31	49	11	31
WEST, TRST	51	46	12	12
WESTBROOK BETTY L*	29	49	12	33
WESTBROOK WILIAM JEFFERSON*	35	48	13	30
WESTBROOK WILLIAM J & CHERRI J*	35	48	13	30
WESTCOTT MICHAEL & DEBRA MCFARLAND*	37	48	12	21
WESTCOTT WAYNE M & JOAN L, RT	17	50	14	35
WESTENDORF GARY & RHONDA*	17	50	14	25
WESTENHAVER KEITH & ELEANOR, TRS*	43	47	13	11
WESTENHAVER RONALD D & KAREN K*	25	49	14	17
WESTERMANN MARK C & PATRICIA S*	35	48	13	30
WESTERN BENJAMIN & KAYLEE*	29	49	12	17
WESTERN OIL INC*	37	48	12	10
WESTGATE STEVEN J, TRST*	35	48	13	18
WESTGREN RANDALL E & LYNN D*	21	50	12	33
WESTHOELTER SHADD D & LORIANNE C MORRIS	11	51	13	35
WESTHOFF DAVID C & KIMBERLY A*	53	46	11	18
WESTHOFF DOUGLAS W & TRACY C	31	49	11	32

Boone County Owner Index

NAME	PG	T	R	SEC
WESTHOFF JACOB T & JOLYN M*	27	49	13	27
WESTHUES ERIC PAUL & LISA ELLEN*	29	49	12	5
WESTLAKE BRANDON D & ANDREA K	51	46	12	5
WESTLAKE DUSTIN & RICHARD & JANICE	23	50	11	31
WESTLAKE RICHARD D & JANICE*	21	50	12	17
WESTMINSTER INVS LLC	45	47	12	20
WESTMINSTER INVS LLC*	29	49	12	18
WESTMORELAND CHARLES L & ELDRI W*	35	48	13	20
WESTMORELAND DAVID & CYNTHIA	33	48	14	5
WESTON BECKY BEA*	35	48	13	4
WESTON PAUL R & BRENDA S*	49	46	13	1
WESTON PAUL R & BRENDA S*	51	46	12	6
WESTWARD HOME BUILDERS LLC	37	48	12	1
WETER BRADY*	55	45	12	15
WETER DUSTIN & KELCI*	51	46	12	4
WETER JAMES C & PHYLLIS A	51	46	12	4
WETRICH DAWN M	19	50	13	20
WETTER PAULETTE & ANDREW	31	49	11	32
WETTER PAULETTE & ANDREW	39	48	11	5
WGQ, FT	39	48	11	21, 28
WHALEY DWAYNE E & MARY L	11	51	13	32
WHALEY EVAN SANDRA*	37	48	12	12
WHALON MICHAEL & DENISE*	37	48	12	3
WHARTON CYNTHIA JO & JIMMY W	29	49	12	14
WHARTON DAVID & SHAUNERY*	37	48	12	3
WHARTON JAMES ROBERT & ANNE*	33	48	14	2
WHARTON MARK & KRISTINA MURPHY*	27	49	13	12
WHEAT JEANIE LOUISE & MICHEAL D*	29	49	12	27
WHEAT JEANIE LOUISE*	29	49	12	27
WHEATLEY EDWARD H & THERESE M*	37	48	12	16
WHEATLEY JOSHUA W & HOLLY J*	29	49	12	9
WHEATON HOWELL N	25	49	14	12
WHEELER ADAM D & JENNIFER L*	43	47	13	24
WHEELER ANDREW C & CAROL LYNN*	45	47	12	7
WHEELER BRIAN K & BECKY J*	15	51	11	20
WHEELER DOUG*	27	49	13	25
WHEELER DOUG*	37	48	12	12
WHEELER DWIGHT DOUGLAS & TINA & IVAN & DAWN MCGHEE*	29	49	12	14
WHEELER DWIGHT DOUGLAS*	19	50	13	26
WHEELER JESSICA & DANIEL WILLIAMS	19	50	13	20
WHEELER JODIE G	13	51	12	25
WHEELER JODIE G*	29	49	12	14
WHEELER JORDAN & LORI	21	50	12	16
WHEELER LANE NEIGHBORHOOD ASSOC*	31	49	11	7
WHEELER LYLE L & JEANNE	33	48	14	25
WHEELER LYLE L & JEANNE*	33	48	14	25
WHEELER LYLE L & LU JEAN	33	48	14	25
WHEELER MARILYN J	19	50	13	11
WHEELER MICHELLE A & MICHAEL D*	37	48	12	25
WHEELER ROY L & BONNIE E*	35	48	13	29
WHEELER WILLIAM III & BRENDA*	37	48	12	2
WHEELOCK GUY DAVID & BARBARA J*	35	48	13	20
WHELAN JOSEPH & NAOMI TUCKER*	37	48	12	16
WHIP-POOR-WILL HILL DVPMT LLC	39	48	11	32, 33
WHIRLWIND PPTYS LLC	29	49	12	35
WHIRLWIND PPTYS LLC*	29	49	12	35
WHITACRE TROY A & LORI A*	23	50	11	16
WHITAKER BONNIE F	11	51	13	9
WHITAKER COREY J & REBEKAH S	17	50	14	11
WHITBEY BETTY*	39	48	11	6
WHITE ALEXIS & ANTHONY ROTH*	29	49	12	9
WHITE ANDREW J*	35	48	13	20
WHITE BARRY & DONNA*	51	46	12	27
WHITE CAROL L*	37	48	12	12
WHITE DARREN & ERIN*	25	49	14	36
WHITE DAVID B & GINA WHITWORTH*	39	48	11	5
WHITE DAVID L & DEBORAH K*	55	45	12	23
WHITE DONALD J*	27	49	13	11
WHITE DUSTIN & CASSANDRA	21	50	12	1
WHITE ELIZABETH A*	11	51	13	15
WHITE ELIZABETH*	37	48	12	3
WHITE IVY E*	27	49	13	32
WHITE JERRY A & JOYCE A	37	48	12	12
WHITE JOHN B & KRISTA M	27	49	13	18
WHITE LINDA D & KENNETH W WHITE	21	50	12	12
WHITE LOUIS & BETTY*	29	49	12	14
WHITE MARC & JULIA	51	46	12	29
WHITE MARY M*	43	47	13	3
WHITE MELISSA B	31	49	11	9
WHITE MICHAEL C & MEERA P, RT*	35	48	13	20
WHITE MICHAEL L & SANDY S WHITE*	27	49	13	25
WHITE MICHAEL R & JANICE L	13	51	12	8
WHITE MICHEAL S & PAMELA S*	33	48	14	1
WHITE OAK INV PPTYS LLC	45	47	12	20
WHITE OAK INV PPTYS LLC*	45	47	12	20
WHITE OAK INVS PPTYS LLC*	43	47	13	9
WHITE R DOUGLAS, TRST	47	47	11	30
WHITE RANDY E & CHRISTY G*	37	48	12	27
WHITE ROGER D*	47	47	11	29
WHITE RONALD L & MARILYN J	53	46	11	5
WHITE RONNIE & MARILYN	53	46	11	4
WHITE STEPHEN & GAIL*	43	47	13	5
WHITE WILLIAM & JESSICA*	29	49	12	11
WHITED BEN E*	33	48	14	11
WHITEHEAD CLIFFORD R JR*	47	47	11	29
WHITEHEAD DANA	13	51	12	34
WHITEHEAD DANA	21	50	12	3
WHITEHEAD DANA L	21	50	12	27
WHITEHEAD DANA L*	29	49	12	16
WHITEHEAD DANA*	13	51	12	34
WHITEHEAD DANA*	21	50	12	3
WHITEHEAD PAMELA J & MARTIN D*	21	50	12	2
WHITEHILL JAMES D & NICOLE Y, RT*	43	47	13	13
WHITEHURSE GLENN & NANCY*	37	48	12	16
WHITELEY ROBIN L & MICHAEL L*	27	49	13	23, 26
WHITENER THOMAS & STEPHANIE C*	55	45	12	3
WHITES WILLIAM F & MARY A*	37	48	12	27
WHITESIDES BILLY L & JO ANN*	21	50	12	3
WHITESIDES DAVID & LAURA, TRST	23	50	11	6
WHITESIDES KENNETH R*	37	48	12	12
WHITESIDES KEVIN L & JOCELYN*	27	49	13	11
WHITESIDES SANDRA KAY	27	49	13	11
WHITESIDES SANDRA KAY*	27	49	13	11
WHITFIELD PIERRE & EVERLENA*	29	49	12	19
WHITFIELD VIRGINIA R*	29	49	12	20
WHITHAUS MARK J & RHONDA K*	29	49	12	17
WHITNEY CONSTANCE & GREG BALLARD	13	51	12	33, 34
WHITNEY CONSTANCE & GREG BALLARD*	43	47	13	20
WHITNEY EDDIE & CONNIE*	13	51	12	33
WHITNEY FLOYD E & CONSTANCE L	13	51	12	33
WHITNEY FLOYD E II & JENNIFER*	13	51	12	28
WHITNEY KENNETH W & JAN R*	19	50	13	35
WHITNEY LINDA L*	27	49	13	11
WHITNEY VICKI L*	35	48	13	20
WHITSITT ELLEN J, TRST*	43	47	13	11
WHITTET CANDACE A & ROBERT C*	43	47	13	10
WHITTINGTON MARK E & KATHLEEN	11	51	13	23
WHITWORTH MATTHEW ALEX	51	46	12	24, 25, 26
WHITWORTH MICHAEL R & MELODY A*	43	47	13	15
WHO & MJO, TRST*	21	50	12	2
WHOBREY MARK & PEGGY*	29	49	12	17
WHOBREY MARY LOUISE	11	51	13	24
WIBBENMEYER ADAM G & SAMANTHA K WALKER*	37	48	12	12
WICKHAM ADAM*	37	48	12	12
WICKS THOMAS & LINDA*	29	49	12	3
WICKS TYLER & NOELLE*	29	49	12	3
WIDAMAN KEVIN & RACHEL*	33	48	14	12
WIDEMAN ROBERT II & NIKKI, RT*	33	48	14	15
WIEBE HENRY A & BONNIE*	37	48	12	21
WIEBERG JESSICA & KYLE GARCIA*	27	49	13	11
WIEBERG SUSAN E & TROY R*	29	49	12	10
WIEDERANDERS MARK K & ELIZABETH*	37	48	12	21
WIEDMEYER RYAN M & ELIZABETH J*	35	48	13	20
WIEDMIER CHRIS & DANIELLE*	27	49	13	26
WIEGENSTEIN STEVEN C & SHARON K BUZZARD*	27	49	13	27
WIEHE FAMILY, RT*	35	48	13	19
WIEMAN RICHARD L & SHEILA A	39	48	11	19, 30
WIEMHOLT RYAN & CASSANDRA*	27	49	13	24
WIEOWEN LLC*	27	49	13	14
WIESCHHAUS PAUL & JERRY WHELAN	51	46	12	32
WIESE HI-REACH INC*	37	48	12	12
WIESNER RICK & WENDY	45	47	12	33
WIESNER RICKY II & MICHELLE*	51	46	12	26
WIETHOLDER JOHN & TRISHA	43	47	13	26
WIGGER AMY RENE*	37	48	12	3
WIGGER JOHN H & MELODIE A*	35	48	13	20
WIGGERS ERNIE P & HOPE E	47	47	11	20
WIGGINS LARRY GENE*	27	49	13	26
WILBORN RICHARD D & MARTHA E*	33	48	14	1, 12
WILBUR BRADD F & MARY	23	50	11	34
WILCOX DORISLENE CAMELIA	27	49	13	28
WILCOX DORISLENE CAMELIA*	27	49	13	28
WILCOX GREGORY L & CATHERINE M	19	50	13	31
WILCOX HARLEY & PENNY*	29	49	12	10
WILCOX JEFFREY BRIAN	27	49	13	20
WILCOX JOSHUA F & MARY J*	43	47	13	26
WILCOX LARRY L & MADELINE CAROL*	27	49	13	14
WILCOX RANDALL & ROBIN	29	49	12	4
WILCOXSON CUSTOM HOMES LLC	21	50	12	23
WILCOXSON CUSTOM HOMES LLC*	21	50	12	9, 16, 27
WILCOXSON LARRY-NANCY, TRST	17	50	14	14
WILCOXSON LARRY-NANCY, TRST*	17	50	14	14
WILCOXSON MARK D & PATRICIA M	17	50	14	11
WILCOXSON MICHAEL L & SUSAN R*	19	50	13	30
WILD RABBIT LLC*	35	48	13	5
WILDCAT MATERIALS INC*	39	48	11	7
WILDE GLENN J & ANGELA R	55	45	12	24
WILDER MICHAEL C & STACY L	19	50	13	9
WILDER STEVEN A & SUSAN M*	27	49	13	30
WILDMAN MARK F & JUDITH A	27	49	13	31
WILDWOOD ENTERPRISES LLC	21	50	12	19
WILDWOOD ENTERPRISES LLC*	29	49	12	14
WILES CARROLL LEE & SHELIA KAY*	33	48	14	1
WILEY MICHELLE L	25	49	14	13, 24
WILFONG DAVID W & DEBORAH M*	43	47	13	11
WILHELM ROBERT L	29	49	12	2
WILHITE BRANDEN*	27	49	13	22
WILHITE BRANDON*	27	49	13	22
WILHITE DUSTIN	17	50	14	24
WILHITE JAMES & LINDA	15	51	11	30
WILHITE JAMES T & LISA K	21	50	12	7
WILHITE RAGAN D	11	51	13	3
WILHITE S JASON & MELISSA S	11	51	13	3
WILHITE STEPHEN E & CAROLYN J	47	47	11	28
WILHITE, FT	17	50	14	28
WILHITE, FT	25	49	14	26, 27
WILHITE, FT*	17	50	14	24
WILHITE, FT*	35	48	13	20
WILHOIT DELLA & JOHN S*	37	48	12	21
WILHOIT JERRY & ELLA M WILHOIT*	37	48	12	21
WILHOIT LOWELL GALEN & HEIDI K	51	46	12	8
WILKE JOHN I, RT*	33	48	14	1
WILKERSON CARROLL & JUDITH, RT*	35	48	13	34
WILKERSON CLINT D & LAURA B	15	51	11	32
WILKERSON DAVID R JR*	27	49	13	8
WILKERSON JAKE & SAMANTHA	15	51	11	28
WILKERSON JOAN C	37	48	12	3
WILKERSON KENNETH LEE*	33	48	14	1, 12
WILKERSON RANDALL & SUE*	15	51	11	32
WILKERSON WALTER D JR	15	51	11	31
WILKES JOHN & JANETTE J*	29	49	12	20
WILKIE STEPHANIE G*	33	48	14	12
WILLARD AARON & REBECCA L*	45	47	12	18
WILLCOX CLAIR JR & LINDA REXROTH*	27	49	13	20, 29
WILLEMS DENNIS D & BARBARA E*	27	49	13	11, 14
WILLENBERG JOHN H & BARBARA J*	21	50	12	34
WILLETT DAN L & MARY E	9	51	14	36
WILLETT DAN L & MARY E*	11	51	13	31
WILLETT KENT F, TRST	29	49	12	35
WILLHOITE BOBBY & SUSAN	13	51	12	34
WILLHOITE SHAWN & ANGELA	25	49	14	3
WILLHOITE SHAWN & ANGELA*	25	49	14	3
WILLIAMS ANDRE B*	29	49	12	9
WILLIAMS ANTHONY J & SHERLYN I*	29	49	12	16
WILLIAMS ASHLEY L*	37	48	12	3
WILLIAMS BARRY & SHELLEY	47	47	11	17
WILLIAMS BARRY & SHELLEY*	47	47	11	16
WILLIAMS BRIAN K & SHAMON*	27	49	13	24
WILLIAMS BRYAN R & NICHOLE J*	21	50	12	17
WILLIAMS CARRIE & JIMMY CULBERTSON*	29	49	12	10
WILLIAMS CHARLES H JR	13	51	12	22
WILLIAMS CHARLES V & WILLENA*	37	48	12	11
WILLIAMS CHERYL A, TRST	25	49	14	13
WILLIAMS COLEEN & TIMOTHY*	27	49	13	25
WILLIAMS CRAIG S & DEETTA L*	27	49	13	30
WILLIAMS DAVID M & ZELMA PEARL*	37	48	12	11
WILLIAMS DWIGHT & HELEN LYN*	45	47	12	3
WILLIAMS EDWARD & AWANDA*	29	49	12	19
WILLIAMS ERIC M & KATHLEEN R	51	46	12	33
WILLIAMS ERIC*	27	49	13	24
WILLIAMS ERVIN TROY & MELINDA G*	27	49	13	35
WILLIAMS FAMILY RENTALS LLC	33	48	14	2
WILLIAMS GAS PIPELINES CENTRAL INC	45	47	12	1
WILLIAMS GEORGE & ETHEL*	47	47	11	17
WILLIAMS GEORGE F & LINDA C*	27	49	13	24
WILLIAMS GREGORY MICHAEL*	51	46	12	34
WILLIAMS HARRY D & VERL M*	37	48	12	21
WILLIAMS HEATHER M*	45	47	12	6
WILLIAMS JAMES L & WENDY MARIE*	21	50	12	2
WILLIAMS JAMES W & JULIE D*	11	51	13	23
WILLIAMS JANA L & KENNETH R*	29	49	12	18
WILLIAMS JAYASHREE & AUDREY JO MIDDAUGH*	37	48	12	12
WILLIAMS JEFFREY T & KEARBY L	21	50	12	25, 36
WILLIAMS JEFFREY T & KEARBY L*	21	50	12	36
WILLIAMS JOHN D & ELLYN C*	25	49	14	24, 25
WILLIAMS JOHN H & ELLEN B DECLARATION OF LIVING*	23	50	11	29
WILLIAMS JOHN*	37	48	12	21
WILLIAMS KELLY*	33	48	14	1
WILLIAMS KENNETH & BRITTANI*	27	49	13	31
WILLIAMS KENNETH P & THELMA B*	27	49	13	24
WILLIAMS KEVIN W & MARY T	33	48	14	10
WILLIAMS KIMBERLY ANN*	27	49	13	11
WILLIAMS LEON D & DONNA K	51	46	12	12
WILLIAMS LESLIE & GREGORY	55	45	12	15
WILLIAMS LORI E & PHILLIP R*	37	48	12	21
WILLIAMS MICHAEL F	51	46	12	34
WILLIAMS MICHAEL F	55	45	12	3
WILLIAMS MIKE*	43	47	13	10
WILLIAMS N LINSEY & MARION V PETERS*	25	49	14	17
WILLIAMS OLGA & SAM WAYNE PRICE*	29	49	12	20
WILLIAMS OLGA L*	35	48	13	20
WILLIAMS PHILLIP W SR & ROSE M*	37	48	12	11
WILLIAMS RANDOLPH SR & GLORIA*	37	48	12	11
WILLIAMS ROBERT Q JR*	21	50	12	14
WILLIAMS RUBY A*	29	49	12	19
WILLIAMS TAMARA S & RANDY*	37	48	12	10
WILLIAMS TIFFANY D & R ALEXANDER WILLIAMS	45	47	12	16
WILLIAMS TODD & JENNIFER	21	50	12	15
WILLIAMS TRAVIS M*	27	49	13	25
WILLIAMS TYSEN A	23	50	11	35
WILLIAMS WES L & NANCY A	33	48	14	5
WILLIAMS YANCY B & MISTY D	23	50	11	34
WILLIAMS, FT*	33	48	14	13
WILLIAMS, JLT	19	50	13	16, 17
WILLIAMSON ANNA E	23	50	11	9
WILLIAMSON EARL R & PATRICIA A	23	50	11	19, 20
WILLIAMSON EARL R & PATRICIA A*	23	50	11	19
WILLIAMSON JERRY L SR & GERALDINE E, RT*	19	50	13	34
WILLIAMSON JOHN SAM JR	33	48	14	35, 36
WILLIAMSON JOHN SAM JR	41	47	14	1, 2, 11, 12
WILLIAMSON JOHN SAM JR & SUSAN	33	48	14	35, 36
WILLIAMSON JOHN SAM JR & SUSAN*	33	48	14	25, 26, 35
WILLIAMSON JULIE*	45	47	12	18
WILLIAMSON LARRY E & PAMELA L*	17	50	14	25
WILLIAMSON LESLIE ANN & PAUL	33	48	14	15
WILLIAMSON LINDA L*	27	49	13	11
WILLIAMSON LINDA L*	29	49	12	19
WILLIAMSON RICHARD A & JANICE L	11	51	13	4, 9
WILLIAMSON ROBERT L & MARY M	21	50	12	1
WILLIAMSON SCOTT R	33	48	14	13
WILLIAMSON SUSAN BETH	23	50	11	5
WILLIAMSON, FT	19	50	13	18
WILLIFORD CYNTHIA BESCH	23	50	11	16
WILLIFORD PATRICIA*	23	50	11	6
WILLINGHAM GREGORY L & TAMARA L*	45	47	12	15
WILLINGHAM PHYLLIS T, TRST*	37	48	12	16
WILLINGHAM RANDALL & DONNA MANNS	43	47	13	24
WILLIS ALAN RAY & THERESIA L	11	51	13	36
WILLIS CARL G, TR	33	48	15	12
WILLIS DALE E & TAMMY A*	37	48	12	3
WILLIS HOUSTON L & RUTH E, LE	11	51	13	36
WILLIS JONATHAN D & RACHEL*	27	49	13	25
WILLIS LINDA K*	29	49	12	11
WILLIS MYRON E, TRST*	29	49	12	18
WILLIS ROAD FARM LLC	19	50	13	16, 21
WILLIS ROAD FARM LLC	37	48	12	25
WILLIS ROAD FARM LLC	39	48	11	30
WILLIS THELMA JUNE, TRST	11	51	13	36
WILLIS THELMA JUNE, TRST	13	51	12	31
WILLIS THELMA JUNE, TRST*	11	51	13	36
WILLIS, FT*	37	48	12	3
WILLIS, JLT*	11	51	13	36
WILLIX TAMMY M & DANIEL J	19	50	13	14, 23
WILLMAN HEATHER D & DONALD E	49	46	13	1
WILLMETH ERIC & TANYA	43	47	13	21
WILLOW HOMEOWNERS ASSOC*	29	49	12	20
WILLOWS CHRIS*	29	49	12	20
WILLROTH ANTHONY C & SARAH A JOHNSON*	27	49	13	24
WILLS ERICA	23	50	11	6
WILLS GEORGE W & PATRICIA JO	53	46	11	7
WILLSIE STEPHEN L & PAMELA S	19	50	13	12, 13
WILLSIE STEPHEN L & PAMELA S	21	50	12	7
WILLY INVS LLC*	43	47	13	10
WILMES JARED & REBECCA*	43	47	13	24

Boone County Owner Index

NAME	PG	T	R	SEC
WILMINGTON SAVINGS FUND SOCIETY, TR*	19	50	13	1
WILMOTH KARA A & STEVEN	51	46	12	20
WILMSMEYER HUGO E & DONNA M*	33	48	14	1
WILSDORF CHRIS W & BRENDA A	25	49	14	28
WILSDORF CHRIS W & BRENDA A*	27	49	13	17
WILSHIRE GILBERT B & REGINA*	43	47	13	5
WILSHIRE, FT*	43	47	13	8
WILSON ALAN J & CHRISTI*	37	48	12	3
WILSON ANDREW GIBBS*	35	48	13	5
WILSON ARTHUR C & KAREN R*	43	47	13	1
WILSON ASHLEY & TIMOTHY WHITE*	51	46	12	22
WILSON BARBARA L*	37	48	12	3
WILSON BROTHERS SOUTH LLC	33	48	14	4, 9
WILSON BROTHERS SOUTH LLC*	33	48	14	4, 9
WILSON CAROL SMITH	39	48	11	30, 31
WILSON CAROL SMITH & LOYD	39	48	11	30, 31
WILSON CHRISTOPHER J*	35	48	13	27
WILSON CHRISTOPHER R & AMY L*	37	48	12	2
WILSON CLIFTON & THERESA*	21	50	12	15
WILSON CORY & JENNIFER NAYLOR	9	51	14	25
WILSON DALE H & NYOKA D	51	46	12	6
WILSON DANE M & PAMELA L	39	48	11	31
WILSON DANIEL J & SUSAN K	51	46	12	24, 25
WILSON DANIEL J & SUSAN K	53	46	11	19
WILSON DAVID A & CHRISTINA J	45	47	12	2
WILSON DON P*	21	50	12	6
WILSON DONALD R & MARY	29	49	12	3
WILSON DONALD R & MARY*	29	49	12	3, 4
WILSON ERIC & LORELI*	43	47	13	22, 23, 26, 27
WILSON FAMILY, RT	21	50	12	27, 28, 34
WILSON FAMILY, RT	23	50	11	19
WILSON GARY & RHONDA	21	50	12	15
WILSON GEORGE MONROE JR*	29	49	12	19
WILSON GEORGE P, TR	43	47	13	5, 6
WILSON HOWARD A & LAUREL E	19	50	13	29
WILSON JASON D & KIMBERLY K	19	50	13	27
WILSON JEREMY D	15	51	11	20
WILSON JILL E*	37	48	12	10
WILSON JOANNA M, TRST	43	47	13	10, 11
WILSON JOHN & KATHY & BENJAMIN*	33	48	14	2
WILSON JON & HANNAH	51	46	12	16
WILSON JUSTIN & DONNA PEACHER*	51	46	12	16
WILSON LAWRENCE P & JOAN M	51	46	12	28
WILSON LAWRENCE P & JOAN M*	51	46	12	28
WILSON MELVIN & ALICIA*	45	47	12	4
WILSON MICHAEL & STACY SUMMA	53	46	11	19
WILSON MICHAEL F & KATHERINE A	25	49	14	9
WILSON MICHAEL F & KATHERINE A*	39	48	11	7
WILSON MICHAEL*	45	47	12	4
WILSON MICK & PAULA	51	46	12	28
WILSON MIKE & ROBIN	25	49	14	27
WILSON MYRNA S*	13	51	12	5
WILSON PATRICIA L & JEFFREY S*	21	50	12	33
WILSON PAUL & JULIE*	33	48	14	2
WILSON PHYLLIS ANN*	37	48	12	10
WILSON PURI	33	48	14	10
WILSON PURIFICACION*	29	49	12	19
WILSON RENTALS LLC	51	46	12	28
WILSON ROGER-PATRICIA, TRST	25	49	14	28, 29
WILSON ROGER-PATRICIA, TRST*	25	49	14	28
WILSON ROGER-PATRICIA, TRST*	35	48	13	5
WILSON RONALD S & JUDY D	43	47	13	9, 16
WILSON SCOTT E & BOBBI J*	27	49	13	12
WILSON STEPHEN D & KRISTIE M*	23	50	11	19
WILSON STEVEN J & JUDY A*	27	49	13	8
WILSON TAMMY*	37	48	12	21
WILSON TERRI Y*	27	49	13	25
WILSON TERRY W*	51	46	12	4
WILSON TIMOTHY	51	46	12	8
WILSON TRAILER CO	39	48	11	7
WILSON WILLIAM J & MYRNA S	13	51	12	6
WILSON, FT	29	49	12	4, 5
WILSON, FT	51	46	12	27
WILSON, FT*	51	46	12	21, 22
WILTON BOAT CLUB*	49	46	13	35
WIMER BRADY D*	21	50	12	3
WIN SA EIBWA*	29	49	12	9
WINARSKI DAVID A & KELLI D*	21	50	12	7, 8
WINDMILLER ELIZABETH D*	43	47	13	3, 10
WINDMILLER MYRL EUGENE	47	47	11	33, 34
WINDMILLER MYRL EUGENE	53	46	11	3, 9, 10
WINDMILLER MYRL EUGENE & MARY	47	47	11	33
WINDMILLER MYRL EUGENE & MARY	53	46	11	3, 4, 9
WINDMOELLER AMANDA B*	35	48	13	30
WINDRUSH BLUFF LLC	43	47	13	34
WINDSOR BILL-CONNIE, TRST	21	50	12	10, 11
WINDY POINT PARTNERS LLC*	27	49	13	11
WINE MARK & VICKIE JO*	29	49	12	35
WINETEER SARAH C*	19	50	13	15
WINFREY BRANDON C & MEGAN	51	46	12	7, 8
WINFREY DAVID N & TAMMY R*	45	47	12	17
WINFREY HARRY C	47	47	11	16
WINFREY HARRY C, RT	51	46	12	9
WINFREY LINDA N	51	46	12	6, 7
WINFREY PHYLLIS M, RT	45	47	12	18, 19
WINFREY PHYLLIS M, RT*	45	47	12	19, 20
WINGATE CHRISTY L*	29	49	12	35
WINGATE DONALD E & GLORIA J, FT*	29	49	12	35
WINGATE KIMBERLY S*	29	49	12	35
WINGO CARL W, RT	19	50	13	27
WININGAR ERIC E	13	51	12	29
WININGAR MICHELLE M & ROBERT R MORROW*	39	48	11	6
WININGEAR EARLENE*	13	51	12	1
WININGEAR JOHNNY R & MITZI M	15	51	11	20
WINK ROGER CARL & DEBBIE*	29	49	12	33
WINKEL RICHARD JAMES, RT	19	50	13	30
WINKELMAN ANTHONY A & DONNA L	51	46	12	34
WINKELMAN BETTY A, TRST	51	46	12	3
WINKLER DARRELL-CAROL, TRST	39	48	11	8
WINKLER DARRELL-CAROL, TRST*	39	48	11	8
WINKLER JAY P*	37	48	12	12
WINKLER SHANNON D	39	48	11	8
WINN BRENDA MAE	19	50	13	26
WINN DEBRA P	19	50	13	15, 22
WINN DONALD & GLENDA PHILLIPPE*	27	49	13	11
WINN GLENDA KAY & DONALD W	27	49	13	11
WINN HUNG N & LEE N	43	47	13	11
WINN JEFFREY & DONALD WINN*	27	49	13	11
WINN JEREMY ALLEN & DIANA	19	50	13	25
WINN LAWRENCE & MARY ROUSE-WINN	23	50	11	29
WINN MICHAEL L & SHERRI C	19	50	13	22
WINN MICHAEL L & SHERRI R	19	50	13	15
WINN MILTON J	19	50	13	15, 22
WINN RAYMOND J	11	51	13	5
WINN RAYMOND J	19	50	13	17
WINN RONALD L & KAREN S	19	50	13	17
WINN VICTOR R & SHEILA A	19	50	13	9
WINN W VINCENT, RT*	27	49	13	35
WINN WILLIAM ALLEN & RENA KAYE*	17	50	14	14
WINNINGHAM KRISSINDA & DEWAYNE*	51	46	12	8
WINSCOTT NATALIE JEAN	47	47	11	28
WINSLOW PPTYS #1 LLC	27	49	13	23
WINSLOW PPTYS #1 LLC*	27	49	13	24
WINTER GARY L & WANDA M, RT	29	49	12	18
WINTER MELVERN M & MARTHA J*	37	48	12	2
WINTERBOWER, FT	11	51	13	2
WINTERHALTER ERNEST E & WANDA L*	29	49	12	18
WINTERHAULTER RANDALL & PEGGY*	29	49	12	18
WINTERS SIDNEY & AMANDA	29	49	12	5
WINTERS STEVE & RENG & KEVIN MCDONALD	11	51	13	26
WIPFLER GARY J & HOLLY L, RT*	35	48	13	28
WIRTH JERRY A & JANA L*	25	49	14	35
WIRTH JERRY A & JANA L, RT	17	50	14	23
WIRTH RENTALS LLC	27	49	13	13
WIRTH RENTALS LLC*	27	49	13	13
WIRTH RENTALS LLC*	33	48	14	11
WIRTH RENTALS LLC*	45	47	12	30, 31
WISCH RYAN W & KELLY A	33	48	14	7
WISCHOVER LINDA J*	29	49	12	34
WISDOM JASON D & LAURIE L	47	47	11	17
WISDOM LAURIE L & JASON D	47	47	11	17
WISDOM ROGER D & ROBIN K*	51	46	12	9
WISE AMY & BILLY G WISE II	21	50	12	23
WISE CANDY L*	37	48	12	2
WISE CARI & KENNETH*	15	51	11	32
WISE CARL A	19	50	13	13
WISE CATHERINE W, RT	27	49	13	4
WISE KENNETH L & LAURETTA F*	29	49	12	4
WISE MICHAEL & CLORINDA	29	49	12	4
WISE MICHAEL R & CLORINDA S	29	49	12	4
WISE MICHAEL R*	29	49	12	4
WISE PATTI & MICHAEL & CLORINDA*	29	49	12	4
WISE ROBERT LEE & FRANCES L	21	50	12	36
WISE STANLEY E & MARILYN J WISE, RT*	29	49	12	4
WISE TRAVIS K & TRACY*	29	49	12	4
WISE WESLEY E & STACEY*	29	49	12	4
WISEMAN MATTHEW & KARLA*	51	46	12	35
WISMAN KERN E & BARBARA J*	37	48	12	2
WISS DAVID L JR & DONNA B*	15	51	11	29
WISS DONNA B & DAVID	15	51	11	29
WISS SUZANNE M*	37	48	12	1
WISSINGER ADAM J & JANICE S	33	48	14	16
WISSINGER SCOTT A & TARA E*	25	49	14	36
WISURI KIMBERLY & TIMOTHY SUTTON	49	46	13	3
WISWALL GREG & GINA	33	48	14	12
WISWALL GREGORY & GINA M*	33	48	14	1
WISWALL NANCY S*	37	48	12	1
WITHERWAX JANICE I*	43	47	13	10
WITT CHARLES P JR & NANCY WITT*	43	47	13	14
WITTE FRANK J & ANN F	27	49	13	28
WITZKE ERIKA L*	29	49	12	5
WOBBE DONALD J & PATRICIA L	19	50	13	7
WOHL JAMES A*	35	48	13	29
WOHLGEMUTH MARTIN H & SHERRY A*	43	47	13	24
WOHLMAN JOHN A & MARIAM D	9	51	14	24
WOLF ADAM & HAILEY	35	48	13	29, 30, 31
WOLF ADAM & HAILEY*	35	48	13	30, 32
WOLF ADAM P*	35	48	13	32
WOLF CARL A & JOAN*	29	49	12	14
WOLF CHRISTOPHER & KRISTINA BUNCH*	43	47	13	23
WOLF JENNIFER & JOSEPH MANGIERI*	29	49	12	20
WOLF JEREMY RYAN & TRACI*	29	49	12	14
WOLF RALPH C & JANET D	45	47	12	22
WOLFE ALICE C, LE	13	51	12	36
WOLFE CHRISTOPHER M & JOCELYN J	43	47	13	2
WOLFE CHRISTOPHER R & TRACEY M*	29	49	12	11
WOLFE DAVID G & KATHRYN J	13	51	12	28
WOLFE DOLORES A	23	50	11	7, 18
WOLFF GREGORY RICHARD*	27	49	13	14
WOLFF MARY E D, TRST & WILLIAM A & EILEEN*	35	48	13	20
WOLFRATH DAVID A & RACHEL N*	29	49	12	10
WOLKOWITZ RICHARD M	43	47	13	13
WOLKOWITZ RICHARD MARSHALL	43	47	13	13
WOLLARD BLAKE & LARISSA	43	47	13	23, 26
WOLTERS CHRISTOPHER J*	35	48	13	20
WOMACK STEPHANIE E & REZA FARID*	35	48	13	28
WOOD AARON & ALISSA L*	43	47	13	8
WOOD ADAM & LONA*	27	49	13	12
WOOD DONALD E & JUDY F*	29	49	12	1
WOOD DONALD EUGENE & JUDY FAYE	29	49	12	1
WOOD DONALD EUGENE & JUDY FAYE*	29	49	12	1
WOOD JAMES W	39	48	11	18
WOOD JARED & ANDREA*	37	48	12	3
WOOD JOSEPH A*	11	51	13	22
WOOD JOSEPH A*	37	48	12	2
WOOD KEMP LLC*	37	48	12	21
WOOD KEVIN L*	15	51	11	29
WOOD KIMBERLY A*	27	49	13	24
WOOD MARK & JENNIFER*	21	50	12	23
WOOD MATTHEW & CALLA*	33	48	14	1
WOOD MICHAEL DAVID	49	46	13	3
WOOD MICHAEL DAVID*	49	46	13	2
WOOD PHIL & MARY ELLEN DEGNAN	43	47	13	15
WOOD RHONDA LEA*	43	47	13	10
WOOD RICHARD C	11	51	13	11
WOOD RICHARD L & JOYCE D	11	51	13	2, 11
WOOD ROBERT & JOANN, TRST*	37	48	12	22
WOOD ROBERT E & MARY ANN*	33	48	14	2
WOOD ROBERT O & DOROTHY M	19	50	13	20
WOOD WARREN T & LISA S*	45	47	12	27
WOODBURY PHILIP B & SUSAN L*	19	50	13	19
WOODEN JEREMY S & AMANDA M	33	48	14	26
WOODEN JUSTIN R & AMY J*	33	48	14	26
WOODEN KEVIN RAY & SUSAN LEA*	33	48	14	26
WOODHAVEN LEARNING CENTER*	35	48	13	29
WOODHAVEN LEARNING CENTER*	37	48	12	2
WOODLAND CANDACE E	23	50	11	7, 18
WOODLANDVILLE UNITED METHODIST CHURCH INC*	25	49	14	3
WOODRUFF GLENN R JR & JEANNE M	51	46	12	21
WOODRUFF JOSH & EMILY*	35	48	13	20
WOODRUFF TERRY	29	49	12	2
WOODRUFF TERRY S, RT*	55	45	12	13
WOODS BOB G & H JANELL, TRSTS	15	51	11	34
WOODS BOB G & H JANELL, TRSTS	23	50	11	3
WOODS BOBBY EUGENE & WILMA	13	51	12	15
WOODS DARRYL L, TRST*	51	46	12	21, 22
WOODS DEANNA S, TRST*	35	48	13	34
WOODS DONALD G & BRENDA S*	51	46	12	8
WOODS JOHN & SHAUNA BLAKEMORE	19	50	13	9
WOODS JOY L*	51	46	12	9
WOODS KENNETH E & DEBRA L*	13	51	12	33
WOODS KEVIN J & SAMANTHA H	19	50	13	4
WOODS KILE & MARILYN	13	51	12	31
WOODS KILE L & MARILYN L	15	51	11	30
WOODS KRISTINA L, TRST	51	46	12	12
WOODS MICHAEL A & DEBRA L	33	48	14	4
WOODS PATRICIA MAE*	29	49	12	9
WOODSON CHRISTOPHER & MICHELLE	39	48	11	28
WOODSON DONALD W & ROSE M	27	49	13	26
WOODSON HAROLD L & MECHELLE L, RT*	35	48	13	29
WOODSON MITCHELL A*	29	49	12	16
WOODSTOCK MHP LIMITED	37	48	12	29
WOODWARD KENNETH D & CAROLYN*	43	47	13	3, 10
WOODWARD KENYON R & CARMEN L	29	49	12	12
WOODY DALE ALLEN & RHONDA J	27	49	13	11
WOODY EILEEN LOUISE	27	49	13	11
WOODY EILEEN LOUISE*	27	49	13	11
WOODY MABLE*	27	49	13	11
WOOFTER SHAWNA & CANNON*	37	48	12	21
WOOLDRIDGE GREGORY H*	37	48	12	21
WOOLF MICHAEL R	55	45	12	22
WOOLFOLK BENJAMIN M	13	51	12	22
WOOLFOLK CARL & FELICITAS*	37	48	12	21
WOOLFOLK CARL A & FELICITAS S*	27	49	13	24
WOOLFOLK JAMES W & DONNA J	15	51	11	30
WOOLFOLK JAMES W JR & DIONNE N	23	50	11	34
WOOLFORD FRANCIS L & PATRICIA L*	51	46	12	8
WOOLRIDGE JAMES M & LISA L*	35	48	13	20
WOOLRIDGE VIRGIL W JR & JANET E*	21	50	12	24
WOOTEN DARRELL L & KRISTIN L*	21	50	12	23
WOOTEN SEAN D	29	49	12	18
WOPATA MARK & ALLISON*	35	48	13	20
WORDELMAN BETTE J*	37	48	12	21
WORDEN KARL D & LIZBETH	19	50	13	26
WORDEN, JLT	23	50	11	29
WORKMAN HERMAN E & JULIA B, RT	33	48	14	16
WORKMAN NANCY SUSAN	33	48	14	21, 27, 28
WORKMAN ROBERT A & PEGGY A COX*	29	49	12	10
WORKMAN SHANNON*	37	48	12	12
WORLEY BARBARA JO*	43	47	13	27
WORLEY BENJAMIN A & GABRIELLE M*	21	50	12	2
WORLEY CYNTHIA A & ISAAC V*	43	47	13	14
WORLEY GERALD & TINA*	21	50	12	19
WORLEY GERALD R & CHRISTINA L	21	50	12	18, 19
WORLEY JERRY & CHRISTINE L*	21	50	12	19
WORLEY MARK A & RITA M	29	49	12	34
WORLEY MCKINLEY J & ASHLEY N	51	46	12	4
WORLEY ROBERT & DEANDRA	29	49	12	10
WORLEY WILMA & ROBERT	23	50	11	5
WORSHAM DOUGLAS A & JANNA D	45	47	12	16
WORSTELL TED D JR & SUSAN A*	43	47	13	10
WORTHINGTON ROBERT & MICHELE	19	50	13	29
WORTHINGTON ROBERT II & KRISTIN	23	50	11	30
WORTHLEY, FT	23	50	11	31
WORTMAN MARK J*	29	49	12	35
WOZNIAK MICHAEL & JULIA, TRST*	25	49	14	35, 36
WRAY HARRY & DONNA*	27	49	13	25
WRAY MARK & JOANN*	37	48	12	28
WRAY MITCHEL D*	29	49	12	20
WRC, FT	35	48	13	18
WRC, FT*	29	49	12	29
WREN CHARLES & TERESA*	37	48	12	12
WREN CURTIS O & TERESA G	49	46	13	1
WREN CURTIS O & TERESA G	51	46	12	6
WREN DAMON & SARAH E*	51	46	12	27
WREN EDDIE J & SHEILA E*	29	49	12	20
WREN FAMILY, TRST	51	46	12	18
WREN GEORGE D & HANNAH J, TRS	49	46	13	11
WREN JEFFREY K	53	46	11	6
WREN JEFFREY KENT, TRST	51	46	12	11
WREN TERRY D & PEGGY L	51	46	12	18
WREN VICKI R	51	46	12	11
WREN VICKI R*	51	46	12	11
WREN VIRGINIA	29	49	12	24
WREN VIRGINIA	51	46	12	9
WRESTLER GLENN W & LORA LEE, RT*	37	48	12	3
WRIEDT STEPHNIE & MICHELLE CROWLEY*	27	49	13	11
WRIGHT COLIN W & SARAH G*	49	46	13	1
WRIGHT DANIEL J & TERESA L*	27	49	13	11
WRIGHT DON DAVID & MICHELE LYN*	43	47	13	24
WRIGHT ERIC N & KATHRYN E*	21	50	12	14
WRIGHT FARROLL T & JUDITH L*	43	47	13	14
WRIGHT GEORGE G & BARBARA A	27	49	13	23
WRIGHT HARLEY T	43	47	13	36
WRIGHT JAMEY D*	37	48	12	21
WRIGHT JESSICA & DANIEL & TERESA*	35	48	13	20
WRIGHT JIMMY & LISA	37	48	12	15
WRIGHT JOHN A	25	49	14	22, 23

Boone County Owner Index

NAME	PG	T	R	SEC
WRIGHT KATELYN*	27	49	13	14
WRIGHT LARRY	23	50	11	7
WRIGHT LARRY L	23	50	11	7
WRIGHT LINDA J, TRST*	25	49	14	24
WRIGHT MARY ANN*	19	50	13	22
WRIGHT MARY B	19	50	13	29
WRIGHT MICHAEL EUGENE*	29	49	12	20
WRIGHT MILDRED & SALENA MCCLAIN*	37	48	12	21
WRIGHT OLIVIA D*	29	49	12	10
WRIGHT PAUL G & MARY E*	43	47	13	9
WRIGHT RALPH V III & CARLA A	23	50	11	16
WRIGHT ROBERT K & KIMBR L*	37	48	12	21
WRIGHT STEVEN G & NANCY L*	37	48	12	16
WRIGHT SUSAN P*	39	48	11	6
WRINKLE RONALD & LESLIE & ROBERTA, TRST	19	50	13	5, 6
WRISBERG GARY P & HOLLY J, RT*	27	49	13	28, 29
WUEST TIMOTHY & NATALIE*	43	47	13	11
WULF MARTIN-MARGARET, TRST*	35	48	13	30
WULFF ADAM M	33	48	14	21
WULFF ALAN K & JANET K	27	49	13	22, 27
WULFF ALAN K & JANET K*	35	48	13	17, 20
WULFF BROTHERS MASONRY	27	49	13	25
WULFF HARRY J & EDWARD D*	33	48	14	9
WULFF HELEN R, TRST*	35	48	13	33, 34
WULFF JOHN B & MARY L & DAVID L*	35	48	13	20
WULFF JOSEPH W	31	49	11	7
WULFF MARTIN-MARGARET, TRST*	35	48	13	17
WULFF MATTHEW J & STACEY D	33	48	14	25
WULFF MATTHEW J & STACEY D*	35	48	13	20
WULFF PHILIP D*	35	48	13	17, 20
WULFF PHILIP N*	35	48	13	17
WUNDRACK WILLIAM J & SARA L*	53	46	11	7
WYATT CATLYN*	35	48	13	20
WYATT CHERI MARIE*	19	50	13	10
WYATT DONITA RAE*	19	50	13	16
WYATT JAMES W & DENNIS D WYATT*	29	49	12	11
WYATT JEFFREY L & ILAHRAE L*	37	48	12	15
WYATT JOHN M & EUGENA V*	29	49	12	5
WYATT JUSTIN M	49	46	13	24
WYATT MICHAEL A*	21	50	12	25
WYATT MICHAEL W & CONNIE S	27	49	13	12
WYATT MICHELLE & LARRY BOTT*	45	47	12	16
WYATT MICHELLE D & CHARLES BOTT*	21	50	12	10
WYATT MICHELLE D*	43	47	13	10
WYATT PAUL F*	33	48	14	23
WYATT RICHARD & TAMELA	43	47	13	13
WYATT ROBERT L & PATTY	17	50	14	36
WYATT ROSEMARY, TRST	51	46	12	23, 24
WYATT SARAH DOROTHEA	23	50	11	31
WYATT SARAH DORTHEA	21	50	12	34
WYATT STEVE A & SANDRA K	13	51	12	26
WYATT STEVE A & SANDRA K*	55	45	12	3
WYATT TOMMY RAY & ROSEMARY*	51	46	12	23
WYATT WESLEY D	23	50	11	7
WYATT WILLIAM K & PATSY S*	29	49	12	17
WYSS BARBARA JEAN*	43	47	13	11
WYSS FRED L & GLENDA R*	35	48	13	20
X				
XIE CHENGYU & LI MA*	35	48	13	28
XU CHENGFAN & BINBIN WANG*	35	48	13	17
Y				
YAEGER KARLIN & NANCY L*	33	48	15	1, 12
YAEGER KEVIN & SHARON	25	49	14	36
YAEGER KEVIN & SHARON	33	48	14	1
YAEGER LINDA N*	29	49	12	34
YAEGER RICHARD L JR & LINDA N	29	49	12	27
YAEGER RICHARD L JR & LINDA N*	29	49	12	20
YAGER CARL W & CAROL B*	15	51	11	29
YAGER EILEEN BENNETT*	35	48	13	29
YAGER MARK A*	35	48	13	29
YAGER, TRST	13	51	12	15
YAHWEH'S ASSEMBLY IN MESSIAH	33	48	14	7, 18
YAHWEH'S ASSEMBLY IN MESSIAH*	33	48	14	8
YAMNITZ RONNIE D & BRENDA A	21	50	12	27
YANEZ PRESCOTT & ROBIN*	27	49	13	11
YANG H KELL*	37	48	12	15
YANG H KELL*	43	47	13	9
YANG NA*	37	48	12	21
YANG YONGQIANG & HUISUO HUANG*	35	48	13	20
YANIS OSAMA*	37	48	12	23
YANKO ALBERT & KATHLEEN L*	37	48	12	3
YANOS-PETERSON, RT	31	49	11	30
YARGUS ASHLEY*	35	48	13	20
YATES CHARLES M	29	49	12	3
YATES CHRISTOPHER & JONATHAN	25	49	14	28, 33
YATES JOAN MARIE, RT*	35	48	13	29
YATES KEITH*	35	48	13	29
YELLOW DOG PPTYS LLC	23	50	11	9, 10
YELLOW LAB PPTYS LLC*	35	48	13	29
YELTON KEN S & WENDY S*	33	48	14	22
YILDIRIM TEVFIK M*	37	48	12	3
YIN GUOQING & BINGYUE ZHANG*	37	48	12	3
YOAKUM LAUREN N*	29	49	12	9
YOCUM DELORES*	29	49	12	14
YODER APRIL A & SOLOMON*	19	50	13	30
YODER DAN & SANDY*	29	49	12	18
YODER DANIEL J & SANDRA L	29	49	12	17
YODER RAY	11	51	13	18
YODER SAMUEL M, TRST	11	51	13	22
YODER VERNON	45	47	12	9, 10
YODER VERNON*	29	49	12	18
YODER WAYNE A & KIMBERLY J*	23	50	11	6
YONLEY JAMES G JR & CAROLYN	47	47	11	27
YOO KWANG SUK & SEUNGAH LEE YOO*	35	48	13	29
YORK ROBERT DALE	33	48	14	9, 16
YORK ROBERT DALE & CHERYL ANN	33	48	14	9
YOST THOMAS B & JOYCE K	13	51	12	21
YOUMANS CHARLES & SVETLANA GROBMAN*	35	48	13	27
YOUNG AMY LEE*	37	48	12	16, 21
YOUNG ARTHUR L & PATRICIA A	29	49	12	6
YOUNG BARBARA A & GEOFFREY R*	13	51	12	28
YOUNG BRUCE & CINDY*	37	48	12	3
YOUNG CHRYSTAL*	37	48	12	12
YOUNG CLIFFORD JR & PATRICIA	51	46	12	12
YOUNG EDWARD J & SHARON L*	27	49	13	12
YOUNG GAIL M	51	46	12	33
YOUNG GARY A & CARLA J	27	49	13	19
YOUNG GEORGE A III & JULIA A*	29	49	12	20
YOUNG JAMES R & SHARON K	33	48	14	11
YOUNG JARED & ALYSSA LEWIS-SCHULL*	29	49	12	20
YOUNG KAREN S & TERRY L JR	13	51	12	26
YOUNG KEVIN & MARY HENGGELER*	29	49	12	26
YOUNG LARRY D & ANNE CHRISTINE	47	47	11	15, 16
YOUNG LARRY D & CANDY C	47	47	11	16
YOUNG LEROY ALLEN & CAROLYN*	37	48	12	12
YOUNG MARIE & BRYAN*	49	46	13	26
YOUNG MATT & AMANDA M	27	49	13	19
YOUNG MATTHEW R	27	49	13	19
YOUNG MEDA M & BENNIE E	15	51	11	22, 27
YOUNG MEDA M & BENNIE E	23	50	11	2
YOUNG MIRANDA A & JOSHUA G*	27	49	13	25
YOUNG PHILIP & LAUREN G*	37	48	12	12
YOUNG RALPH T & NANCY L*	19	50	13	28
YOUNG ROBERT D*	29	49	12	17
YOUNG ROYTER O & DIANNE P*	27	49	13	14
YOUNG STEVEN P*	29	49	12	26
YOUNG TERRY L JR & KAREN S*	13	51	12	34, 35
YOUNG TREVOR J & FIONA*	35	48	13	18
YOUNG WILLIAM D & VALERIE J	11	51	13	31, 32
YOUNG WILLIAM D & VALERIE J	19	50	13	6
YOUNGER WILLIAM F & SUZANNE Y A*	33	48	14	2
YOUNGMAN LUKE-DEE, TRST	37	48	12	24
YOUNGQUIST ROBERT S & BONNIE L*	29	49	12	26
YOUNKER WILLIAM A & LORI L	11	51	13	3
YOUNT ALAN HARRIS NON-MARITAL, RT*	43	47	13	2
YOUNT JORDAN M & MARTHA S*	37	48	12	11
YOUNT KATHIE E*	17	50	14	25
YOUNT MICHAEL & KRISTA	17	50	14	35
YOUNT STEPHEN & JEAN	9	51	14	25
YRC INC*	39	48	11	7
YUHAS GREG & PHYLLIS*	35	48	13	29
YUNGWIRTH URSULA E*	29	49	12	5
Z				
ZACHARY IRIS & RUDY*	37	48	12	12
ZACHER MARK D & MARY JO, RT	51	46	12	25
ZADEL FAMILY, RT*	45	47	12	13
ZAGONENKO PETR*	35	48	13	7
ZAHRINGER KENNETH & ALYSON PRICE*	33	48	14	11
ZAJICEK JAMES & JENNIFER CASATI-ZAJICEK	11	51	13	34
ZAKREWSKI TIMOTHY & ROBIN*	37	48	12	31
ZAKREWSKI TIMOTHY D & ROBIN L	39	48	11	33
ZANER DAYNA A & LORA D*	37	48	12	16, 21
ZAPF BILLY D SR & ANITA D*	37	48	12	12
ZARA ROBERT & WHITNEY	27	49	13	29
ZARING JOHN O & MARILYN K*	27	49	13	24
ZARRABI JALIL & CHRISTINE*	37	48	12	12
ZAVITZ RAYMOND M*	37	48	12	3
ZEIGER TREVOR & JACALYN LEAKE*	27	49	13	13
ZEKOR-DARROW, RT	45	47	12	27
ZELENAK MELCHIOR & BONNIE, TRST	43	47	13	14
ZELENAK MELCHIOR C & RACHAEL E	43	47	13	11
ZELLER JOHNEBELLE	55	45	12	7
ZELLER JOHNEBELLE	55	45	13	12
ZENG YINGHUI & XINSHENG GAN*	35	48	13	36
ZENG YINGHUI & XINSHENG GAN*	43	47	13	1
ZEPP SCOTT A*	27	49	13	27
ZEPP SCOTT ANDREW & LINDSAY W*	37	48	12	15
ZEY ROBERT J & MELODY A, RT*	35	48	13	20
ZHUANG XINHUA & YUNXIN ZHAO*	35	48	13	27
ZIEGELBEIN CARLA D*	29	49	12	17
ZIEGELBEIN RAYMOND C	21	50	12	1
ZIEGENFUSS MICHELE M*	37	48	12	12
ZIELINSKI CHRISTOPHER J*	29	49	12	10
ZIELINSKI DONALD R, RT*	35	48	13	20
ZIGLER OPAL MAE*	39	48	11	8
ZILLIG ZACHARY & JAMIE L*	37	48	12	11
ZIMMERMAN DARREL W & CHRIS M*	29	49	12	34
ZIMMERMAN DON & LEESA	27	49	13	13
ZIMMERMAN LAVERL D*	43	47	13	2
ZIMMERMAN MICHAEL A*	27	49	13	35
ZIMMERMAN PAUL L & LINDA M*	13	51	12	28
ZIMMERMAN THOMAS S & LISA A	45	47	12	21
ZIMMERMAN WILLIAM N	17	50	14	14
ZIMMERSCHIED JOHN & JULIE	39	48	11	19
ZIMNY GEORGE V & DENISE M*	49	46	13	25
ZINK ROBERT D & STEPHANIE M*	27	49	13	2
ZITSCH ROBERT P & MARY G*	43	47	13	5
ZOBEYDEH ABIPOUR*	37	48	12	3
ZOBRISKY STEVE & BERNICE, TRSTS, LE	27	49	13	1
ZOBRISKY STEVE & BERNICE, TRSTS, LE	29	49	12	6
ZOELLERS AARON ANTHONY	13	51	12	31
ZOELLERS SCOTT E & VALERIE A*	15	51	11	31
ZTIES FAMILY LLC*	27	49	13	20
ZTIES FAMILY LLC*	45	47	12	6
ZUGOR MUHAMED & SANELA*	35	48	13	20
ZULLO PAUL W*	43	47	13	14
ZULLO S PAUL & BONNIE LOU, RTS	43	47	13	14
ZULOVICH JOSEPH M & JOYCE A*	35	48	13	20
ZUMALT ALLEN K & TERRI	49	46	13	25
ZUMALT ASA K & VIRGINIA A, FT	47	47	11	19
ZUMALT ASA K & VIRGINIA A, FT*	37	48	12	21
ZUMALT BYRON K & CYNTHIA J	49	46	13	1
ZUMALT BYRON K & CYNTHIA J	51	46	12	6
ZUMALT BYRON K & CYNTHIA J*	51	46	12	6
ZUMALT PPTYS LLC*	43	47	13	10
ZUMSTEG MARVIN C & TANYA F*	37	48	12	28
ZUMWALT CECIL, FT ZUMWALT JOY SURVIVOR, TRST	37	48	12	14, 15
ZUMWALT DANIEL P & JONI L	37	48	12	14
ZUMWALT DAVID C & BRENDA S*	37	48	12	14
ZUMWALT DENNIS C & DONNA L	55	45	12	4
ZUMWALT TERRY L*	51	46	12	27
ZUO JUNYU*	55	45	12	3
ZWEIFEL MICHAEL & ANGELA MACKLIN-ZWEIFEL*	27	49	13	24
ZWEIG ALEXANDER P & LACY R	39	48	11	28
ZWEIG STEVEN & SUSAN EVEN	37	48	12	16
ZYNDA JAMES R*	35	48	13	20

This page intentionally left blank

Boone County Road Index

NAME	PG	T	R	SEC
A				
A W MANNS RD	44	47	12	24
A W MANNS RD	46	47	11	19
ABC LN	36	48	12	12, 11
ABC LN	38	48	11	7
ABILENE ACRES	34	48	13	8, 5
ACADEMY RD	20	50	12	28, 27
ACTON RD	48	46	13	3, 2
ADAMS RD	12	51	12	25, 36
ADAMS RD	14	51	11	30, 31
ADAMS ST	14	51	11	16
AIRPORT DR	44	47	12	24, 25, 36
AKEMAN BRIDGE RD	26	49	13	9, 11, 10, 17, 16
ALAMOS PL	36	48	12	21
ALAN CIR	28	49	12	20
ALBERT RD	50	46	12	32
ALEX DR	32	48	14	16
ALEXANDER DR	32	48	14	8, 9, 10
ALFALFA DR	28	49	12	17, 18, 19
ALLTON PARK RD	42	47	13	10, 3
ALMA CT	50	46	12	32
ALMOND LN	26	49	13	25
ALSPAW RD	16	50	14	24
ALSPAW RD	18	50	13	19
AMBER LN	24	49	14	32
AMBER LN	32	48	14	5
AMOS DR	42	47	13	10
ANCHOROM RD	20	50	12	3
ANDREW SAPP RD	42	47	13	26, 25, 35, 36
ANDREW SAPP RD	48	46	13	1
ANDREW SAPP RD	50	46	12	6
ANDREWS LN	30	49	11	30, 31
ANGEL LN	44	47	12	34, 35, 36
ANGELL SCHOOL RD	14	51	11	5, 8, 17
ANITA CT	28	49	12	19
APPLEWOOD CREEK RD	34	48	13	33
ARBOR WAY	34	48	13	33
ARNOLD LN	50	46	12	34
ARNSMEYER LN	54	45	12	8, 7
ARRATT CT	36	48	12	1
ARROWHEAD LAKE DR	42	47	13	9, 4, 3
ASH GROVE LN	28	49	12	2
ASPEN CIR	36	48	12	3
ATLANTIC BLVD	26	49	13	10
ATLAS CT	34	48	13	20
AUDRAIN ST	12	51	12	5, 4
AUDUBON RD	42	47	13	26, 25
AUFRANC RD	44	47	12	10
AUTUMN DR	26	49	13	24
B				
BACKBONE RD	46	47	11	27, 33, 34
BACKBONE RD	52	46	11	3
BACKWOODS COVE	28	49	12	14
BAINBRIDGE CT	34	48	13	29
BAINBRIDGE DR	34	48	13	29
BALL RD	12	51	12	25
BALL RD	14	51	11	29, 19, 30, 20
BALLENGER LN	28	49	12	33, 34
BALLENGER LN	36	48	12	4, 3
BALLENGER PL	36	48	12	4, 9
BALLEW RD	30	49	11	8, 17, 18
BARBER RD	10	51	13	21, 28
BARN HOLLOW DR	36	48	12	16
BARNES CHAPEL RD	46	47	11	9, 8, 10, 17, 16, 15
BARNES RD	12	51	12	34, 10, 15, 14, 22, 23, 27
BARNES RD	20	50	12	3
BARNES SCHOOL RD	20	50	12	9, 16, 4
BARNETT SCHOOL RD	10	51	13	32, 29, 28
BARRY RD	44	47	12	18, 19
BARTEL LN	44	47	12	27
BASNET DR	50	46	12	8
BASS LN	44	47	12	3, 2, 1
BATYE LN	48	46	13	25, 26
BATYE LN	50	46	12	30
BAXTER CT	34	48	13	20
BEARFIELD RD	36	48	12	30, 31, 32, 29
BEARFIELD RD	44	47	12	6, 5
BEARFIELD SUBDIVISION	44	47	12	6
BELFRY CT	54	45	12	10
BELL RD	24	49	14	11, 12, 13
BELL RD	26	49	13	18
BELLVIEW DR	34	48	13	29, 28
BEN WILLIAMS RD	36	48	12	25, 36
BEN WILLIAMS RD	44	47	12	1, 12
BENEDICT RD	18	50	13	29, 30
BENEDICT RD	28	49	12	33, 34
BENNETT DR	44	47	12	8, 17
BENSON RD	10	51	13	1
BENSON RD	12	51	12	6, 5
BENTHALL BLVD	28	49	12	10
BENTLAGE DR	50	46	12	14, 13, 24
BENTWOOD LN	22	50	11	6
BERKLEY DR	36	48	12	21
BERTIE AVE	20	50	12	14
BERTLEE DR	14	51	11	29, 20
BETHANY DR	34	48	13	29, 28
BETHEL CHURCH RD	42	47	13	1, 2
BETHEL DR	42	47	13	2
BETHEL LN	42	47	13	2
BETHLEHEM RD	16	50	14	24, 25
BIG TIMBER DR	36	48	12	28
BIGGS RD	50	46	12	5, 4
BILL LAWRENCE DR	10	51	13	36
BILL LAWRENCE DR	18	50	13	2, 1
BILLY JEAN DR	28	49	12	35
BIRCH ST	20	50	12	23
BITTERGREEN LN	26	49	13	29
BLACK WALNUT CT	32	48	14	1
BLACK WALNUT DR	32	48	14	1
BLACKFOOT RD	26	49	13	34
BLACKFOOT RD	34	48	13	3
BLACKHAWK TRL	44	47	12	29, 32
BLACKTHORNE LN	36	48	12	24
BLAKE DR	42	47	13	24
BLAKEMORE RD	10	51	13	34
BLAKEMORE RD	18	50	13	3, 2
BLUE JAY WAY	34	48	13	7, 18
BLUEBIRD LN	42	47	13	24
BLUEBIRD LN	44	47	12	18, 19
BLUESTEM CIR	32	48	14	27
BLYTHE RD	50	46	12	27, 26
BOATMAN HILL RD	28	49	12	8, 5
BOB VEACH RD	52	46	11	8, 17, 5, 6, 7, 18
BOBCAT CT	36	48	12	27
BOLLI RD	32	48	14	1
BON GOR CT	26	49	13	14
BONNE FEMME CHURCH RD	44	47	12	8, 10, 9, 4, 3
BOONE INDUSTRIAL BLVD	28	49	12	30
BOONE RD	10	51	13	3
BOOTHE LN	24	49	14	10, 15, 22, 27, 34, 35
BOOTHE LN	32	48	14	11, 2
BORIS DR	42	47	13	10
BOTNER RD	18	50	13	33, 34
BOTNER RD	26	49	13	3, 2
BOURBON RD	10	51	13	3, 10, 15
BOWLING LN	38	48	11	29, 28, 30, 31, 32, 33
BOZARTH LN	38	48	11	8, 9, 17, 16
BRADLEY LN	24	49	14	9, 4
BRAMBLETT LN	24	49	14	19
BRAMPTON CT	34	48	13	29
BRAMPTON LN	34	48	13	29
BRANCH ST	20	50	12	23
BRANDYWINE CREEK RD	44	47	12	15
BRAZOS DR	42	47	13	5
BREEDLOVE DR	10	51	13	36
BREEDLOVE DR	12	51	12	31, 32
BREEDLOVE DR	18	50	13	1
BREEDLOVE DR	20	50	12	6, 5
BREEZEWOOD DR	36	48	12	2
BRENNEN DR	32	48	14	2
BRIARCREST DR	32	48	14	2
BRICE RD	10	51	13	23
BRIDLESPUR LN	24	49	14	27, 26
BRISTOL CT	34	48	13	20
BROADVIEW CT	36	48	12	12, 13
BROADWAY	34	48	13	9, 10, 11, 16, 15, 12, 14
BROADWAY	36	48	12	17, 7, 16, 18
BROADWAY	50	46	12	11, 10, 16, 15
BROADWAY ROUNDABOUT	50	46	12	11, 14, 10, 15
BROCK RODGERS RD	36	48	12	33
BROCK RODGERS RD	44	47	12	4
BROME RD	32	48	14	16
BROOK VALLEY DR	42	47	13	24
BROOKHAVEN CT	42	47	13	10
BROOKHAVEN DR	42	47	13	10
BROOKHILL CT	28	49	12	9
BROOKHILL DR	28	49	12	9
BROOKSIDE LN	42	47	13	2
BROOKVIEW CT	34	48	13	29, 28
BROOKVIEW TER	34	48	13	29, 28
BROWN SCHOOL RD	26	49	13	26, 25
BROWN SCHOOL RD	28	49	12	29, 30
BROWN STATION RD	28	49	12	21, 29, 28, 32
BROWNS STATION DR	28	49	12	10, 3
BRUCE LN	16	50	14	13
BRUSHWOOD LAKE RD	34	48	13	29, 28, 32, 33
BRUSHWOOD LAKE RD	42	47	13	5
BRUSHY WAY	22	50	11	6
BRW LN	14	51	11	28
BRYNLEIGH CT	28	49	12	9
BUCHANAN DR	34	48	13	20
BUCK RD	28	49	12	9
BUD WYMAN LN	50	46	12	20
BUFFALO DR	28	49	12	17, 18
BUFFALO RIDGE RD	42	47	13	11
BULLARD RD	50	46	12	21, 22
BULRUSH DR	28	49	12	20, 19
BURG RD	20	50	12	26
BURKS ST	12	51	12	5, 4, 9
BURNETT SCHOOL RD	52	46	11	20, 29, 19
BURNING BUSH CT	26	49	13	25
BURNING BUSH RD	26	49	13	25
BURR OAK RD	32	48	14	35
BURR OAK RD	40	47	14	11, 2, 12
BUSH LANDING RD	54	45	12	8, 17, 7, 18, 19
BUSINESS LOOP 70	34	48	13	11, 3, 12, 1, 2
BUSINESS LOOP 70	36	48	12	5, 6, 7, 8
BUSINESS LOOP 70 RAMP	36	48	12	5, 6, 8
C				
C B LEWIS RD	18	50	13	33, 34
C B LEWIS RD	26	49	13	4, 3
CABERNET CT	38	48	11	29
CABO LN	26	49	13	12
CALDWELL RD	20	50	12	16, 21, 28
CALLAHAN CREEK RD	16	50	14	28, 27, 26, 25
CALVERT HILL RD	26	49	13	1, 12
CALVERT HILL RD	28	49	12	6, 5, 7
CALVIN DR	48	46	13	14, 13
CALVIN DR	50	46	12	18
CAMELLIA CT	26	49	13	25
CAMPUS DR	42	47	13	9
CANADA ST	12	51	12	8, 5
CANOLE RD	10	51	13	36
CARDINAL CT	34	48	13	18
CAREY DR	20	50	12	19
CARR LN	8	51	14	23, 25, 26
CARTER SCHOOL RD	38	48	11	8, 17, 7
CARUTHERS AVE	24	49	14	26, 35
CASA CIR	34	48	13	20
CATHERINE DR	34	48	13	36
CAVE CREEK RD	42	47	13	14, 11
CAVENDISH CT	26	49	13	11
CEDAR CT	26	49	13	8
CEDAR GROVE BLVD	36	48	12	15, 22
CEDAR HILLS RD	50	46	12	24, 25
CEDAR TREE LN	48	46	13	25, 36, 35, 26
CEDAR TREE LN	50	46	12	19, 30
CEE WEST DR	50	46	12	9, 16
CELTIC DR	34	48	13	30
CENTER ST	42	47	13	10
CENTRAL ST	32	48	15	1
CHALET DR	26	49	13	11
CHAMPETRA	54	45	12	14
CHAPARRAL DR	20	50	12	3, 2
CHAPEL DR	26	49	13	20
CHAPEL HILL RD	34	48	13	21, 20, 22, 23
CHAPMAN LN	34	48	13	5
CHARLENE ST	24	49	14	36
CHEAVENS RD	44	47	12	17, 18
CHENAR CT	26	49	13	25
CHEROKEE RIDGE RD	30	49	11	3
CHERRY BARK CT	34	48	13	27
CHERYL WAY	28	49	12	19
CHESLEY DR	26	49	13	11
CHIMNEY RIDGE RD	42	47	13	14, 11
CHRIS DR	34	48	13	36
CHRIS DR	42	47	13	1
CHRISTIAN SCHOOL RD	50	46	12	28, 27, 32, 33
CHRISTIAN SCHOOL RD	54	45	12	5
CINDY LN	26	49	13	27
CLARK CT	32	48	14	8
CLARK LN	36	48	12	4, 5, 6, 9, 8, 10, 3
CLATTERBUCK RD	52	46	11	7
CLAYS FORK RD	28	49	12	8, 17, 7
CLAYSVILLE RD	54	45	12	14, 13, 22, 23, 24
CLEARVIEW CT	26	49	13	24
CLEARVIEW DR	26	49	13	23, 24
CLEARVIEW RD	26	49	13	23, 26
CLELLIE HARMON RD	50	46	12	9, 10
CLINE RD	22	50	11	11, 2
CLINKENBEARD RD	46	47	11	29, 32
CLINKENBEARD RD	52	46	11	8, 17, 16, 4, 5
CLOSTER CT	42	47	13	15
CLOVER CT	28	49	12	17
CLUB HOUSE RD	48	46	13	14, 23, 22
COATS LN	32	48	14	35, 36
COATS LN	34	48	13	30, 31, 19
COKIES RD	28	49	12	5
COLCHESTER RD	26	49	13	11
COLISEUM BLVD	28	49	12	29
COLLEGE AVE	36	48	12	19, 7, 18
COLLEY RD	8	51	14	23, 24
COLUMBUS CT	38	48	11	7
CONEFLOWER AVE	42	47	13	10
CONNIE CT	28	49	12	19
CONRAD RD	16	50	14	28, 27, 34
CONSERVATION RD	54	45	13	1
CONSTIEN RD	42	47	13	23
COONCE LN	54	45	12	16, 15
CORPORATE LAKE DR	34	48	13	36
COTTAGE LN	36	48	12	27
COUNTRY AIRE LN	42	47	13	14
COUNTRY BOY AVE	18	50	13	10
COUNTRY HILL CT	34	48	13	29
COUNTRY HILL DR	34	48	13	29, 28
COUNTRY HILL RD	32	48	14	1
COUNTRY SQUIRE CT	26	49	13	26
COUNTRY WOODS RD	34	48	13	28, 33, 34, 27
COUNTRYSHIRE DR	34	48	13	6, 7
COUNTY LINE RD	10	51	13	1, 3, 2
COUNTY LINE RD	14	51	11	4, 3, 2
COVERED BRIDGE RD	42	47	13	11
COYOTE HILL RD	8	51	14	34
CRABAPPLE LN	34	48	13	33
CRABAPPLE LN	42	47	13	4
CRATER LAKE DR	36	48	12	10
CREASY SPRINGS RD	26	49	13	14, 22, 23, 26, 35
CREASY SPRINGS RD	34	48	13	2
CREED RD	10	51	13	35, 27, 26
CREEKLAND DR	18	50	13	36
CREEKLAND DR	20	50	12	31
CREEKLAND DR	26	49	13	1, 12
CRESSKILL DR	42	47	13	15
CREST CT	26	49	13	25
CRESTVIEW DR	34	48	13	29
CRESTWOOD CT	32	48	14	1
CRITTER CROSSING RD	54	45	12	3
CROCKER RD	14	51	11	18
CROCKETT DR	42	47	13	3
CROFTON HALL RD	10	51	13	24, 23
CROWN CT	12	51	12	34
CROWN CT	20	50	12	3
CROWNVIEW CT	12	51	12	34
CROWNVIEW CT	20	50	12	3
CROWNVIEW DR	12	51	12	34
CROWNVIEW DR	20	50	12	3, 2
CRUMP LN	50	46	12	10, 3
CUNNINGHAM DR	26	49	13	14
CUNNINGHAM DR	34	48	13	8, 6, 7
CUPPY LN	20	50	12	9, 16
D				
DAISY DR	28	49	12	10
DALLAS DR	28	49	12	12
DANCING WILLOW DR	28	49	12	20
DANIEL BOONE BLVD	36	48	12	16, 21
DANIEL ST	26	49	13	12
DASH ST	28	49	12	19
DAVENPORT RD	22	50	11	8, 9, 17, 20, 5
DAVID ALLEN RD	46	47	11	9, 8, 6, 5, 4, 7
DAVID SAPP RD	50	46	12	34
DAVID SAPP RD	54	45	12	3
DAVIS RD	14	51	11	32
DAVIS RD	22	50	11	8, 6, 5, 7
DAWN DR	34	48	13	4
DEBBIE DR	28	49	12	19
DEBORAH CT	44	47	12	18
DEE WOODS RD	50	46	12	21, 22
DEER NOLL RD	44	47	12	16, 15
DEER PARK RD	44	47	12	10, 16, 15
DEER VALLEY LN	28	49	12	11, 14
DELLA LN	28	49	12	19
DEMARCO RD	54	45	12	14
DEMARET DR	36	48	12	11
DENNINGHOFF RD	32	48	14	12, 13

Boone County Road Index

NAME	PG	T	R	SEC
DENNINGHOFF RD	34	48	13	7, 18
DEVILS WASHBOARD RD	8	51	14	12, 13, 24
DEWEY LN	36	48	12	2
DIANNE DR	28	49	12	19
DINWIDDIE SCHOOL RD	12	51	12	2, 11, 14
DISCOVERY PKWY	36	48	12	33
DODD RD	18	50	13	11, 15, 14
DOE BROOK LN	28	49	12	5, 4
DOE RD	28	49	12	9
DOMETRORCH RD	32	48	14	10, 11
DONNA CT	50	46	12	32
DORIS BLVD	22	50	11	20, 21, 29, 28, 27
DOTHAGE LN	42	47	13	16, 15
DOUGLAS DR	28	49	12	26
DOULTON DR	36	48	12	3
DOWELL LN	12	51	12	25
DOZIERS STATION RD	30	49	11	32
DOZIERS STATION RD	38	48	11	8, 5
DRAKE LN	24	49	14	17, 20, 19
DRANE RD	16	50	14	21, 22, 23
DREW RD	14	51	11	29, 20, 17
DRIFTWOOD CT	36	48	12	3
DRIPPING SPRINGS RD	18	50	13	21, 28, 27, 26, 25, 34, 35
DRISKEL RD	26	49	13	29, 28, 30, 32, 33
DRUID LN	34	48	13	30
DUMONT LN	42	47	13	15
DUNBAR LN	12	51	12	34
DURK RD	30	49	11	9, 10
DUSENBERY DR	54	45	12	11
DUSTY RHODES LN	28	49	12	23, 24
DUVALL DR	38	48	11	9, 4
E				
E AND G RD	12	51	12	9
EADEN LN	14	51	11	16, 17
EAGLE CT	36	48	12	21
EAGLE KNOLL DR	54	45	12	10
EAGLE RD	42	47	13	13
EAGLE RIDGE RD	44	47	12	22
EAGLE TRACE	54	45	12	10
EARL CRANE RD	42	47	13	24, 25
EARTHLAND RD	34	48	13	8, 6, 5
EASLEY RIVER RD	42	47	13	34
EASLEY RIVER RD	48	46	13	3
EAST BROWN STATION RD	28	49	12	32
EAST CEDAR CT	26	49	13	24
EAST CIRCLE DR	26	49	13	24
EAST CT	36	48	12	12
EAST GEORGETOWN LOOP	34	48	13	20
EAST LEXINGTON CIR	34	48	13	20
EAST PARK LN	36	48	12	12
EAST RAINBOW DR	36	48	12	12
EAST RIDGE RD	26	49	13	20
EAST SNOWY HILLS LN	50	46	12	28, 33
EASTER LN	36	48	12	11
EASTVIEW LN	26	49	13	26, 25
EATON RD	16	50	14	10, 11, 15, 14
EDGAR MARCH DR	20	50	12	19
EDGEVIEW RD	20	50	12	3, 2
EDWARDS RD	50	46	12	9, 8, 5, 4
EL CENTRO CT	36	48	12	21
EL CHAPARRAL AVE	36	48	12	16, 21
EL DORADO DR	36	48	12	21
ELAINE DR	28	49	12	20, 19
ELDER DR	28	49	12	27
ELIZABETH ST	24	49	14	36
ELK PARK DR	36	48	12	16, 21
ELKIN RD	20	50	12	25
ELKIN RD	22	50	11	19, 30
ELLIS SCHOOL RD	50	46	12	1
ELLIS SCHOOL RD	52	46	11	6
ELY AVE	32	48	14	1
EMMA LN	26	49	13	12
ENGLEWOOD RD	46	47	11	29, 28, 27, 32, 33, 34
ERIC LN	28	49	12	11
ERNIE LANGDON RD	50	46	12	34
ESSEX CT	34	48	13	20
EVERETT CARR RD	10	51	13	2, 11
EVERT SCHOOL RD	16	50	14	35, 36
EVERT SCHOOL RD	24	49	14	11, 2, 1
EXHIBITORS PASS	28	49	12	29
F				
FAIRGROUNDS RD	12	51	12	5
FALL CREEK DR	28	49	12	15
FARRAR RD	26	49	13	13, 24
FARWEST SCHOOL RD	12	51	12	14, 23, 26
FAWN LN	28	49	12	9
FELICITY LN	32	48	14	26, 35
FENTON RD	26	49	13	22
FERNWOOD DR	20	50	12	7
FIDDLE CREEK LN	10	51	13	36
FIDDLE CREEK LN	18	50	13	1
FIELD ST	42	47	13	10
FINNEGAN CT	32	48	14	2
FIRST BETHEL RD	24	49	14	17
FIRST ST	54	45	12	8, 7
FLAMINGO DR	20	50	12	33, 34
FLINT HILL SCHOOL RD	18	50	13	12
FLINTSTONE LN	50	46	12	22
FLYNT LN	22	50	11	29, 32
FOREST ACRES	34	48	13	28, 33, 27
FOREST CREEK DR	44	47	12	18
FOREST MEADOW WAY	20	50	12	33
FOREST PARK WAY	20	50	12	33
FOREST POINTE CT	44	47	12	18
FORESTVIEW DR	28	49	12	18
FORESTVIEW RD	26	49	13	31
FOREVERGREEN DR	32	48	14	24
FORSEE RD	50	46	12	14, 23
FORT SUMTER CT	34	48	13	20
FORUM BLVD	34	48	13	35, 22, 26, 23, 27
FORUM BLVD	42	47	13	2
FOSTER DR	18	50	13	26, 25
FOUNTAIN ST	14	51	11	9, 8
FOX HOLLOW RD	48	46	13	11, 12
FOX HOLLOW RD	50	46	12	8, 17, 7
FOX LN	44	47	12	8, 17, 7, 18
FOXGLOVE LN	32	48	14	26, 35
FRANK STANTON DR	36	48	12	1
FRANKLIN RD	50	46	12	17, 16
FREDERICK CT	24	49	14	35, 36
FREDS RD	42	47	13	21
FREEMAN LN	50	46	12	33
FREEMAN LN	54	45	12	4
FRIDERIKI DR	36	48	12	3
FRIENDSHIP CHURCH RD	18	50	13	24
FRIENDSHIP CHURCH RD	20	50	12	20, 19, 30
FRINK RD	20	50	12	23, 14
FROGS LEAP CT	42	47	13	10
FROSTY LN	38	48	11	16
G				
GABE CIR	28	49	12	10
GABE RD	28	49	12	10
GALLUP LN	16	50	14	24
GALLUP LN	18	50	13	19
GALLUP MILL RD	26	49	13	12
GALLUP MILL RD	28	49	12	6
GANO CHANCE DR	14	51	11	16, 15, 22
GANO CHANCE RD	14	51	11	23, 16, 15, 21, 22
GANS CREEK RD	36	48	12	33
GANS CREEK RD	44	47	12	9, 5, 4
GANS RD	36	48	12	32, 33
GANS RD	44	47	12	6, 5
GARDNER RD	54	45	12	23
GATEVIEW CT	42	47	13	10
GATEVIEW DR	42	47	13	10
GATEWAY BLVD	42	47	13	10, 3
GATLIN DR	16	50	14	25
GATLIN DR	18	50	13	30
GEORGETOWN CT	34	48	13	20
GEORGETOWN DR	34	48	13	20
GERMANTOWN DR	34	48	13	17
GIBBS RD	34	48	13	8, 5, 4
GIESING HILL RD	54	45	12	22
GILBERT RD	18	50	13	34
GILLESPIE BRIDGE RD	32	48	14	24
GILLESPIE BRIDGE RD	34	48	13	19, 20
GILMORE LN	50	46	12	26, 35, 36
GILPIN RD	50	46	12	26, 25
GINLET LN	46	47	11	8, 17
GINN LN	46	47	11	17, 20
GLACIER DR	36	48	12	10
GLEASON RD	42	47	13	27, 34, 35
GLEN MEADOW DR	28	49	12	9
GLENDALE DR	30	49	11	21, 28, 33
GLENN BEAIR DR	20	50	12	19
GOLDEN DR	26	49	13	24
GOLDEN WILLOW DR	32	48	14	1
GOLF BLVD	36	48	12	2, 11
GOODSON DR	24	49	14	14, 13
GOPHER DR	36	48	12	27
GORDON RD	12	51	12	21, 28, 27
GRACE LN	36	48	12	15, 10
GRAHAM RD	24	49	14	21, 22, 23, 26
GRANDVIEW CIR	34	48	13	20
GRANDVIEW CT	34	48	13	20
GRASSLAND SCHOOL RD	14	51	11	27, 26
GRAY RD	16	50	14	23, 24
GRAYBILL RD	12	51	12	28
GRAYSTONE DR	34	48	13	17
GREEN RD	12	51	12	12
GREEN RD	14	51	11	7, 18
GREENFIELD CT	34	48	13	28
GREENFIELD RD	14	51	11	21
GREER RD	12	51	12	12, 11, 14
GREGORY DR	28	49	12	20
GRETCHEN DR	36	48	12	2
GRIDER BR	48	46	13	23
GRIFFIN DR	50	46	12	8
GRIFFITTS LN	26	49	13	30
GRIMES RD	54	45	13	13
GRINDSTONE PKWY	36	48	12	30, 29
GROCERY BRANCH RD	32	48	14	35
GRUENDER LN	18	50	13	4
GUNN LN	36	48	12	21
GUY NOWLIN RD	28	49	12	23, 24
H				
HACKBERRY BLVD	26	49	13	23, 24
HAGANS RD	50	46	12	14, 12, 13
HAGUE RD	20	50	12	35, 36
HAGUE RD	28	49	12	2
HAID LN	48	46	13	26
HANCOCK HILL RD	32	48	14	22, 27
HAPPY HOLLOW RD	42	47	13	1
HARDWICK LN	44	47	12	27, 26, 34, 35
HARMON RD	42	47	13	35
HARMON RD	48	46	13	2
HARMONY ST	42	47	13	10
HAROLD CT	26	49	13	24
HAROLD CUNNINGHAM RD	48	46	13	11, 3, 2, 10
HARPER RD	10	51	13	12, 11, 16, 15, 14, 21
HARRIS ST	16	50	14	11, 14
HART CREEK RD	54	45	12	6, 5, 7
HART RIDGE RD	50	46	12	29, 28
HARTFORD RD	34	48	13	20
HARTLEY RD	22	50	11	32
HARTLEY RD	30	49	11	8, 5
HARTMAN RD	54	45	12	14, 13
HARTSBURG BOTTOM RD	54	45	12	17, 21, 22, 23, 7, 18, 16
HARTSBURG BOTTOM RD	54	45	13	12, 13
HARTSBURG HILLS RD	54	45	12	4
HARVEST RD	34	48	13	33
HARVESTER RD	28	49	12	19
HASTINGS CT	34	48	13	20
HATTON CHAPEL RD	24	49	14	24
HATTON CHAPEL RD	26	49	13	20, 29, 19, 30
HAVENS DR	26	49	13	23
HAWK RD	30	49	11	19
HAWKINS RD	50	46	12	24, 25
HAWKINS RD	52	46	11	18, 19
HAWTHORN DR	32	48	14	1
HAYES RD	44	47	12	22, 27
HAYS LN	38	48	11	8
HECHT RD	20	50	12	24, 25, 36
HECHT RD	22	50	11	19
HELLER DR	28	49	12	9, 10
HELLER RD	28	49	12	16, 15
HEMLOCK CT	32	48	14	4
HEMLOCK RIDGE RD	32	48	14	9, 4
HEMME DR	36	48	12	1
HENDERSON RD	32	48	14	1
HENRY CLAY BLVD	50	46	12	10, 15
HENRY LN	50	46	12	17, 16
HERMAN NICHOLS RD	16	50	14	33
HERMAN NICHOLS RD	24	49	14	4
HEYING DR	28	49	12	29
HICKAM CT	42	47	13	2
HICKAM DR	42	47	13	2
HICKORY DR	14	51	11	32
HICKORY DR	28	49	12	10, 15
HICKORY GROVE SCHOOL RD	32	48	14	11, 14, 23
HIDDEN HILLS RD	32	48	14	26
HIDDEN LN	50	46	12	20, 21
HIDDEN POND CT	42	47	13	8
HIDDEN POND LN	42	47	13	8
HIDDEN WOODS CT	50	46	12	16
HIGDON RD	48	46	13	16, 15
HIGH POINT LN	42	47	13	15, 14, 13, 10
HIGH POINT LN	44	47	12	18
HILARY CT	26	49	13	24
HILL CREEK RD	42	47	13	14, 11
HILLCREST DR	28	49	12	16
HILLSIDE DR	42	47	13	9
HILLTOP DR	42	47	13	9, 2
HILLVIEW DR	28	49	12	11
HINKSON CREEK RD	28	49	12	28, 27, 33
HINSHAW CT	24	49	14	35
HINSHAW DR	24	49	14	35
HINTON RD	26	49	13	12
HOE DOWN DR	42	47	13	1, 2
HOGAN DR	36	48	12	2, 11
HOLMES LN	50	46	12	26
HONESTY CT	20	50	12	34
HONEY LN	26	49	13	11, 12
HOPPER RD	18	50	13	11, 2
HOWARD ORCHARD RD	34	48	13	32
HOWARD ORCHARD RD	42	47	13	6, 5
HOWARD REDDEN RD	44	47	12	17, 18
HUBBARD RD	44	47	12	24
HUGGARD LN	36	48	12	33
HUGGARD LN	44	47	12	4, 3
HUGHES RD	16	50	14	12
HUMMINGBIRD LN	44	47	12	10, 3
HUNTER CT	34	48	13	33
HUNTERS BEND RD	50	46	12	11
HUSSEY RD	10	51	13	7
HUSSEY RD	8	51	14	12
HWY 124	14	51	11	29, 32, 16, 20, 21, 9
HWY 124	16	50	14	10, 11, 14, 2, 13
HWY 124	18	50	13	9, 10, 11, 17, 16, 12, 18, 13
HWY 124	20	50	12	17, 16, 12, 18, 13, 15, 14
HWY 124	22	50	11	6, 5, 7
HWY 151	12	51	12	1, 2
HWY 151	14	51	11	6, 5, 4, 9
HWY 163	34	48	13	36
HWY 163	42	47	13	1
HWY 163	44	47	12	8, 10, 9, 6, 7, 18
HWY 22	10	51	13	1
HWY 22	12	51	12	1, 5, 4, 3, 2
HWY 22	14	51	11	6, 11, 14, 5, 9, 10, 8
HWY 240 SPUR	32	48	15	1
HWY 40	24	49	14	32, 33, 34
HWY 40	24	49	15	36
HWY 40	32	48	14	6, 5, 4, 3, 2, 1
HWY 40	32	48	15	1
HWY 40	34	48	13	6
HWY 63	10	51	13	1, 12, 13, 24, 25, 36
HWY 63	18	50	13	1, 12, 13, 24, 25, 36
HWY 63	26	49	13	1, 12, 13
HWY 63	28	49	12	29, 18, 19, 30, 33, 32
HWY 63	36	48	12	17, 4, 5, 32, 8, 33, 20, 29
HWY 63	44	47	12	10, 14, 15, 23, 27, 26, 4, 3, 34
HWY 63	50	46	12	11, 14, 23, 26, 2, 35, 10, 3
HWY 63	54	45	12	11, 14, 13, 24, 2
HWY 63 CONNECTOR	36	48	12	5, 8
HWY 63 RAMP	26	49	13	1, 12
HWY 63 RAMP	28	49	12	29, 19, 30, 33, 32
HWY 63 RAMP	36	48	12	17, 4, 5, 8, 20, 29
HWY 63 RAMP	50	46	12	11, 14, 23, 10, 15
HWY 63 ROUNDABOUT	50	46	12	11, 14, 10, 15
HWY 763	26	49	13	24, 25, 36
HWY 763	28	49	12	19, 30, 31
HWY 763 RAMP	26	49	13	13
HWY 763 RAMP	28	49	12	18, 19
HWY AB	44	47	12	11, 10, 12, 13
HWY AB	46	47	11	17, 18
HWY BB	32	48	14	7
HWY BB	32	48	15	12, 1
HWY CC	10	51	13	12
HWY CC	12	51	12	8, 6, 7, 13, 10, 11, 17, 16, 15, 14
HWY CC	14	51	11	16, 9, 8, 17, 18
HWY DD	44	47	12	33
HWY DD	50	46	12	9, 16, 4
HWY EE	24	49	14	18, 17, 16
HWY FF	22	50	11	3, 2
HWY HH	28	49	12	9, 10, 11, 16, 15, 14, 12

Boone County Road Index

NAME	PG	T	R	SEC
HWY HH	30	49	11	8, 7
HWY KK	34	48	13	33
HWY KK	42	47	13	6, 5, 4
HWY MM	48	46	13	11, 2, 1
HWY MM	50	46	12	8, 6, 7
HWY NN	10	51	13	24, 32, 22, 23, 29, 28, 27
HWY NN	18	50	13	8, 17, 5, 7, 18
HWY OO	20	50	12	13, 24
HWY OO	22	50	11	20, 29, 19, 32, 33
HWY PP	28	49	12	23, 26, 35
HWY UU	32	48	14	23, 13, 24
HWY UU	34	48	13	7, 18
HWY VV	18	50	13	26, 35
HWY VV	26	49	13	11, 2, 12, 13, 24
HWY WW	36	48	12	24, 23, 16, 15, 22
HWY WW	38	48	11	20, 29, 28, 19
HWY YY	18	50	13	17, 16, 20, 29
I				
I 70	32	48	14	8, 9, 10, 11, 18, 7, 12
I 70	34	48	13	8, 9, 10, 11, 4, 3, 7, 1, 2
I 70	36	48	12	5, 6, 12, 9, 8, 11, 10
I 70	38	48	11	8, 10, 9, 7
I 70 DR	34	48	13	8, 9, 10, 11, 5, 4, 3, 2
I 70 DR	36	48	12	12, 11
I 70 DR	38	48	11	8, 10, 9, 7
I 70 RAMP	32	48	14	8, 9, 10, 7
I 70 RAMP	34	48	13	10, 11, 6, 3, 7, 1, 2
I 70 RAMP	36	48	12	5, 6, 8, 10
I 70 RAMP	38	48	11	7
INTERSTATE DR	28	49	12	30
IRVIN LOOP	26	49	13	25
IVY LN	26	49	13	31
IVY LN	34	48	13	6
J				
J B LN	22	50	11	9, 4
J D SAPP RD	50	46	12	20, 17
J T BENEDICT RD	46	47	11	33
J T BENEDICT RD	52	46	11	4, 5
JACOBS LN	34	48	13	6
JAKES BLUFF DR	32	48	14	23
JAMES SAPP RD	50	46	12	20, 29, 19, 17
JAMIE LN	20	50	12	27
JASMINE WAY	26	49	13	25
JAY JAY	14	51	11	29, 28, 32, 21
JEFFERSON ST	14	51	11	15, 3, 10
JEMERSON CREEK RD	50	46	12	30, 31
JEMERSON CREEK RD	54	45	12	6
JENNIE LAKE RD	50	46	12	8
JENNIFER LN	28	49	12	19
JENNINGS LN	54	45	12	8
JENNINGS RD	12	51	12	3, 10, 15, 22
JOAN CT	44	47	12	4
JOE MAYSE DR	20	50	12	19
JOHANNSEN LN	12	51	12	22
JOHNMEYER LN	34	48	13	19, 18
JOHNSON CEMETERY RD	46	47	11	21, 20, 29, 28, 27
JOHNSON LN	30	49	11	33, 34
JOY RD	50	46	12	6
JUDY SCHOOL RD	30	49	11	21, 22, 20, 29
K				
KAREN AVE	38	48	11	6
KARI LN	44	47	12	17, 20
KARIN CT	28	49	12	26
KATELYN CT	42	47	13	6
KATHY GLEN CT	42	47	13	8
KATY TRL	32	48	14	18, 17, 20, 21, 28, 27, 34, 7, 35
KATY TRL	32	48	15	12, 1
KATY TRL	40	47	14	2, 1, 12
KATY TRL	42	47	13	17, 20, 28, 33, 6, 7, 18, 34
KATY TRL	48	46	13	3, 36, 10, 15, 35, 22, 27, 26
KATY TRL	54	45	12	8, 17, 21, 22, 23, 26, 25, 6, 7, 16
KATY TRL	54	45	13	1
KAYWOOD DR	24	49	14	17
KEENE ST	36	48	12	17
KEIL RD	12	51	12	4, 3, 10, 11
KEMPER RD	20	50	12	20, 21, 22, 28, 23
KENDALLWOOD RD	34	48	13	20
KENSINGTON LN	26	49	13	11
KENT DR	28	49	12	20, 19
KENTSFIELD LN	36	48	12	32
KETTERER RD	28	49	12	8, 9
KEYTON RD	10	51	13	4, 9
KIDWELL CT	50	46	12	8
KIMBERLY WAY	28	49	12	19
KIMMY CT	26	49	13	8
KINDER DR	18	50	13	26
KING RD	10	51	13	18, 17
KINGS LN	32	48	14	9, 10
KINGSTON CT	34	48	13	20
KIRCHER RD	28	49	12	11, 14, 23, 13, 24
KIRSTEN LN	26	49	13	25
KIRTLEY RD	36	48	12	21
KMJ RD	26	49	13	9, 10, 4
KNOX DR	34	48	13	20
KRAUSE RD	10	51	13	20
KROEGER RD	22	50	11	5, 4, 3
L				
LA PORTE AVE	28	49	12	9, 10
LAKE FOREST DR	42	47	13	1
LAKE MEADOWS WAY	42	47	13	24
LAKE OF THE WOODS RD	28	49	12	35, 34
LAKE OF THE WOODS RD	36	48	12	2, 3
LAKE RD	18	50	13	25
LAKE SAN LYNN RD	12	51	12	36
LAKE SAN LYNN RD	14	51	11	29, 30, 31, 32
LAKELAND DR	36	48	12	2, 3
LAKESIDE CLUB RD	18	50	13	9, 16
LAKESIDE DR	28	49	12	19
LAKEVIEW ST	14	51	11	16, 15
LAKEWOOD DR	36	48	12	10, 3
LAKOTA RIDGE LN	42	47	13	10, 11
LAMMERS LN	54	45	12	8, 5, 9
LANG DR	28	49	12	16
LATHROP SCHOOL RD	24	49	14	16, 15
LAURA CT	28	49	12	19
LAVENDER DR	42	47	13	9
LAWRENCE DR	28	49	12	35
LEE RD	54	45	12	3
LEISURE DR	28	49	12	27
LEMA LN	36	48	12	11
LENWAY DR	38	48	11	8
LEO SMITH RD	50	46	12	6, 7
LEORA LN	28	49	12	10
LESPEDEZA LN	28	49	12	17
LEVEL RD	22	50	11	7, 18
LEWIS AVE	32	48	14	8
LEWIS LN	18	50	13	29
LEXINGTON CT	34	48	13	20
LIBERTY LN	50	46	12	14, 17, 16, 15
LIBERTY WOODS CT	50	46	12	16
LIDDELL LN	28	49	12	24
LIDDELL LN	30	49	11	19, 30
LIMOGES DR	36	48	12	3
LINDA LN	36	48	12	2
LIPSCOMB RD	18	50	13	14, 13
LISA DR	28	49	12	11
LITTLE CREEK RD	14	51	11	31, 32
LITTLE VALLEY DR	28	49	12	14
LIZZIE LN	32	48	14	22
LLOYD HUDSON RD	54	45	12	11, 12
LOCKWOOD LN	18	50	13	8, 9
LOCUST GROVE CHURCH RD	24	49	14	13, 24, 25, 36
LOCUST GROVE CHURCH RD	32	48	14	1
LOCUST GROVE DR	36	48	12	2, 3
LOCUST GROVE LOOP	12	51	12	30
LOCUST GROVE RD	12	51	12	19, 30
LOG PROVIDENCE RD	44	47	12	21, 22, 27
LOGAN RD	44	47	12	13
LOGAN RD	46	47	11	17, 18
LOGWOOD LN	42	47	13	14
LOHMAR LN	18	50	13	7
LOST CABIN RD	48	46	13	13
LOST WOODS LN	12	51	12	25, 26
LOST WOODS LN	14	51	11	30
LOTUS CT	26	49	13	25
LOTUS LOOP	26	49	13	25
LOUISVILLE CT	34	48	13	20, 17
LOUISVILLE DR	34	48	13	20, 17
LOVERS LN	12	51	12	8, 7, 17
LOW CROSSINGS RD	20	50	12	26, 24, 25, 23
LOY MARTIN RD	50	46	12	11, 2, 12, 3
LUDWICK BLVD	34	48	13	17
M				
MACKIE LN	48	46	13	25, 36
MACKIE LN	50	46	12	31
MAIDEN RD	10	51	13	33, 34
MAIN ST	50	46	12	10, 15
MAIN ST	54	45	12	8
MANCHESTER DR	28	49	12	35
MAPLE CT	26	49	13	24
MAPLE MEADOWS DR	42	47	13	10
MAPLEVIEW CT	32	48	14	1
MAPLEVIEW DR	32	48	14	1, 12
MARCH RD	14	51	11	16, 21, 5, 4, 8, 17
MARIGOLD CT	28	49	12	10
MARSHALL LN	22	50	11	34, 35
MARTIN CT	28	49	12	35
MARTIN LN	50	46	12	3
MARY ANN CIR	28	49	12	26
MAULLER RD	26	49	13	14, 13
MAUPIN LN	30	49	11	16, 15, 17, 21, 22, 20
MAXINE ST	26	49	13	13
MCCAULEY RD	10	51	13	4
MCCOMAS RD	10	51	13	13, 24
MCCOMAS RD	12	51	12	18, 19
MCDONALD RD	22	50	11	11, 14, 23, 26, 35
MCGEE RD	28	49	12	5, 4, 3
MCGILL CREEK RD	24	49	14	32
MCGILL POINTE DR	24	49	14	31, 32
MCGUIRE LN	30	49	11	33
MCGUIRE LN	38	48	11	4
MCHATTON RD	10	51	13	13
MCKENZIE RD	20	50	12	30
MCLANE DAILING RD	12	51	12	34, 35, 36
MCLANE DAILING RD	14	51	11	31
MCLANE RD	12	51	12	36
MCLANE RD	20	50	12	2
MCMANAMA RD	14	51	11	5, 8
MCQUITTY LN	26	49	13	6, 5
MEADOR RD	12	51	12	12, 13
MEADOW DOWN LN	42	47	13	11
MEADOW LARK LN	44	47	12	4, 3
MEADOWBROOK DR	28	49	12	19
MEMAR RD	24	49	14	1, 12
MESA DR	34	48	13	20
MESA DR	36	48	12	16, 21
MEXICO GRAVEL RD	28	49	12	33, 32, 36, 35, 34
MEXICO GRAVEL RD	30	49	11	28, 33, 32, 31
MEYER INDUSTRIAL DR	44	47	12	4, 3
MEYERSON DR	24	49	14	36
MICHAEL CT	26	49	13	14
MICHELE ST	24	49	14	17
MICHELLE CT	34	48	13	4
MIDDLEVIEW RD	20	50	12	3
MILL CREEK CT	34	48	13	34
MILL CREEK TER	34	48	13	34
MILLBROOK CT	34	48	13	20
MILLBROOK DR	34	48	13	20, 17
MILLER LN	42	47	13	22
MILLET LN	28	49	12	17
MILO LN	28	49	12	17
MINOR HILL RD	44	47	12	33, 34
MISSOURI RIVER VIEW DR	54	45	12	23, 24
MKT TRL	34	48	13	29, 30, 31
MKT TRL	40	47	14	1
MKT TRL	42	47	13	6
MOBERLY DR	26	49	13	14
MOCKBEE RD	14	51	11	11, 3, 2, 10
MOLLY LN	36	48	12	2
MONROE DR	12	51	12	19, 20
MONT ST	34	48	13	36
MONT ST	42	47	13	1
MONTERRA LN	46	47	11	8
MONTGOMERY DR	26	49	13	25
MONTROSE AVE	38	48	11	20, 29
MOONGLOW LN	36	48	12	12
MOORELAND DR	28	49	12	19
MOORLAND DR	28	49	12	19
MOREAU RD	26	49	13	32
MOREAU RD	34	48	13	5
MORNING DOVE DR	36	48	12	15
MORRIS DR	28	49	12	29, 30
MOUNT CELESTIAL RD	42	47	13	8, 6, 5
MOUNT HOPE RD	28	49	12	23, 24
MOUNT HOPE RD	30	49	11	17, 20, 18, 19
MOUNT ZION CHURCH RD	20	50	12	32, 33, 34, 35, 36
MOUNT ZION CHURCH RD	22	50	11	31, 32, 33
MOUNTAINASH CT	32	48	14	1
MURPHY DR	26	49	13	26, 25
MURPHY DR	34	48	13	7
MURPHY LN	34	48	13	7
MURRAY LN	26	49	13	20, 18, 19
MUTTON HOLLOW LN	44	47	12	11, 10
MYERS LN	44	47	12	29, 28, 33
N				
NANCE DR	26	49	13	25
NANCY CT	44	47	12	18
NASHVILLE CHURCH RD	42	47	13	26, 25
NASHVILLE CHURCH RD	44	47	12	29, 30, 31, 32, 33
NATURE LN	24	49	14	12
NATURE LN	26	49	13	7, 18
NEATHERY LN	28	49	12	19
NEBO CEMETERY RD	32	48	14	26, 24, 25, 35
NEEDLE CT	28	49	12	18
NELSON DR	28	49	12	16
NEW HAVEN RD	36	48	12	25, 26, 29, 27, 28
NEW HAVEN RD	38	48	11	30
NEW MEADOW LN	42	47	13	10
NEW SALEM LN	50	46	12	2, 1, 3
NEW TOWN AVE	42	47	13	10
NICHOLS RD	50	46	12	29, 30
NICOLE DR	20	50	12	27
NIENABER LN	22	50	11	27, 34
NIFONG BLVD	34	48	13	35, 36, 33, 34, 25, 26, 27
NIFONG BLVD	36	48	12	30
NOAH CT	36	48	12	1
NOCONA PKWY	36	48	12	32
NORMANDY LN	34	48	13	30
NORRIS DR	20	50	12	27, 26, 23
NORTH BROWNS STATION RD	28	49	12	9, 10, 16, 21, 3
NORTH FLAMINGO CT	20	50	12	34
NORTH KATHRYN	26	49	13	24
NORTH LA VISTA DR	38	48	11	5
NORTH MILLSITE RD	46	47	11	16, 15, 22
NORTH MOUNT PLEASANT RD	54	45	12	3, 2, 10
NORTH PINEBROOK LN	34	48	13	29
NORTH POINT CT	18	50	13	15
NORTH SHORE DR	54	45	12	14, 13, 12
NORTH SHORE LN	18	50	13	15
NORTH ST	20	50	12	14
NORTHWEST CT	32	48	14	2
NORTHWOOD DR	28	49	12	17, 18
NORTHWOODS CT	32	48	14	1
NURSERY CT	42	47	13	8, 9
NURSERY RD	42	47	13	8, 9, 17
O				
O B BROWN RD	26	49	13	17, 18
OAK GROVE SCHOOL RD	10	51	13	34
OAK GROVE SCHOOL RD	18	50	13	9, 16, 4, 3
OAK RIDGE DR	18	50	13	15
OAKBROOK DR	28	49	12	20, 19
OAKLAND CHURCH RD	26	49	13	13
OAKLAND CHURCH RD	28	49	12	17, 16, 18
OAKLAND GRAVEL RD	28	49	12	8, 17, 20, 29, 19, 30, 31, 32
OAKLAND GRAVEL RD	36	48	12	6
OAKWOOD CIR	32	48	14	12
OBERLIN VALLEY DR	26	49	13	26, 35
OBERMILLER RD	26	49	13	27, 26, 34, 35
ODUS DR	26	49	13	13
OGDEN ST	12	51	12	8, 5
OLD BARCLAY CREEK LN	24	49	14	25
OLD BARCLAY RIDGE RD	24	49	14	26, 25
OLD FIELD RD	34	48	13	33
OLD HWY 124	20	50	12	12, 13
OLD HWY 124	22	50	11	8, 10, 17, 16, 15, 7, 18
OLD HWY 63	10	51	13	13, 24, 25, 35, 36, 26
OLD HWY 63	18	50	13	26, 1, 12, 13, 24, 25
OLD HWY 63	50	46	12	22, 27, 34, 15
OLD HWY 63	54	45	12	24, 3, 2
OLD MILL CREEK RD	34	48	13	33, 34
OLD MILLERS RD	44	47	12	3
OLD NUMBER 7	10	51	13	35
OLD NUMBER 7	18	50	13	10, 15, 22, 27, 26, 3, 2, 35
OLD PLANK RD	34	48	13	36
OLD PLANK RD	42	47	13	9, 17, 16, 20, 21, 1, 10, 11, 2
OLD PLANK VILLAGE DR	42	47	13	10
OLD RIDGE CT	34	48	13	28, 27
OLD RIDGE RD	34	48	13	28, 27
OLD ROCHEPORT RD	32	48	14	8, 9, 10, 5, 4, 7
OLD RTE A	50	46	12	27, 34
OLD VILLAGE RD	42	47	13	11, 2

Boone County Road Index

NAME	PG	T	R	SEC
OLDEN RD	18	50	13	30, 31, 32
OLDEN RD	26	49	13	6
OLIVER LN	14	51	11	20, 17
OLIVET RD	36	48	12	13, 24, 25, 23, 26
OLSON LN	12	51	12	15, 22
ONEAL RD	26	49	13	10, 15, 22, 28, 27, 34
ORADELL CT	42	47	13	15
OREAR RD	28	49	12	10, 11, 12
ORIE DR	36	48	12	1
OSAGE RIDGE LN	36	48	12	15, 14
OUTER RD	10	51	13	1
OUTER RD	34	48	13	36
OWENS SCHOOL RD	20	50	12	24
OWENS SCHOOL RD	22	50	11	17, 16, 20, 22, 21, 18, 19
OZARK LN	42	47	13	10
P				
PADDOCK LN	28	49	12	29
PALIS NICHOLS RD	50	46	12	21, 16
PALMER PL	36	48	12	11
PALMER RD	28	49	12	26
PARIS RD	28	49	12	21, 28, 33, 32
PARIS RD	36	48	12	5, 6, 7
PARKLANE DR	36	48	12	12
PARKS LN	20	50	12	27
PARKSIDE CT	32	48	14	2
PARKVIEW CT	36	48	12	12
PATRICIA RD	28	49	12	6
PATTON RD	16	50	14	15, 22
PAYETTE DR	36	48	12	1
PEABODY RD	18	50	13	34, 35, 36
PEABODY RD	20	50	12	31
PEABODY RD	26	49	13	3
PEACEFUL LN	30	49	11	6
PEARMAN RD	50	46	12	9, 4, 3
PECOS AVE	36	48	12	16, 21
PECOS CT	36	48	12	16, 21
PEMBROOK CT	26	49	13	11
PENNY CT	36	48	12	2
PENNY LN	36	48	12	2
PERCHE AVE	40	47	14	12
PERCHE CHURCH RD	10	51	13	19, 30, 31, 32
PERENNIAL CT	42	47	13	9
PERSIMMON RD	34	48	13	33
PHILIPS FARM RD	36	48	12	32
PHILLIPE RD	28	49	12	1, 12
PHILLIPE RD	30	49	11	6
PICKET POST ST	34	48	13	28
PICKFORD PL	34	48	13	20
PIERPONT MEADOWS RD	42	47	13	13
PIERPONT MEADOWS RD	44	47	12	18
PIN OAK BLVD	36	48	12	2
PINEBROOK CT	34	48	13	29
PINEHURST LN	36	48	12	3
PINELAWN DR	32	48	14	1
PINGLETON RD	22	50	11	11
PINNACLES RD	18	50	13	12
PINNACLES RD	20	50	12	6, 7
PINTAIL LN	26	49	13	19
PIPES LN	24	49	14	30
PITCHFORK PL	28	49	12	18
PLAIN VIEW DR	28	49	12	10
PLAYER PL	36	48	12	11
PLUMB WOODS RD	28	49	12	5
PONDEROSA RD	10	51	13	15, 14, 22
PONDEROSA ST	36	48	12	32, 33, 29
PONDEROSA ST	44	47	12	4, 3
POPLAR HILL DR	42	47	13	1, 2
PORTER RD	10	51	13	19
PORTER RD	8	51	14	24
POSEY LN	42	47	13	8, 9
PRAIRIE CIR	44	47	12	4
PRAIRIE DR	28	49	12	19
PRAIRIE LN	26	49	13	35
PRAIRIEVIEW DR	26	49	13	35
PRATHERSVILLE RD	28	49	12	19
PROCTOR RD	18	50	13	9, 16, 15, 21
PROVIDENCE RD	26	49	13	25, 36
PROVIDENCE RD	34	48	13	36, 24, 12, 25, 13, 1
PUD LN	50	46	12	17
PURDY LN	38	48	11	9, 16, 20, 21, 29, 28
Q				
QUAKER CIR	36	48	12	11
QUANTRILLS PASS	42	47	13	11
QUARTER MILE DR	20	50	12	9, 16
QUINCE CT	26	49	13	25
R				
RABBIT RUN	36	48	12	27
RACCOON RIDGE DR	36	48	12	21
RAILROAD ST	32	48	14	35
RAINBOW DR	36	48	12	12, 13
RAITT RD	54	45	12	3, 2
RAMBLING ROSE RD	28	49	12	11
RAMIE CT	26	49	13	25
RANDOLPH RD	14	51	11	11, 10
RANGE LINE ST	26	49	13	36
RANGE LINE ST	28	49	12	31
RANGE LINE ST	34	48	13	1
RANGELINE RD	14	51	11	23, 26, 2
RANGELINE RD	38	48	11	7, 18, 19, 30, 31
RANGELINE RD	44	47	12	1, 12, 13, 24, 25, 36
RANGELINE RD	46	47	11	6, 7, 19, 30, 31
RANGELINE RD	50	46	12	1, 12, 13
RANGELINE RD	52	46	11	7
RAVENS RD	34	48	13	18
RAVENS RIDGE DR	36	48	12	21
RAVENSCRAFT RD	10	51	13	35
RAVENSCRAFT RD	18	50	13	2
RAY LEA LN	44	47	12	8
READOSA LN	34	48	13	20
REAMS RD	30	49	11	9, 4, 3
REBEL DR	34	48	13	4
RED RIVER DR	42	47	13	5
RED ROCK RD	18	50	13	29, 28
REDTOP CT	28	49	12	17
REDWOOD ST	20	50	12	23
REMIE RD	22	50	11	34, 35
REMIE RD	30	49	11	3
REYNOSA DR	36	48	12	21
RICHARDSON DR	10	51	13	32
RICHARDSON DR	18	50	13	6
RICHLAND LN	36	48	12	14
RICHLAND RD	36	48	12	12, 13, 9, 16, 15, 11, 14, 10
RICHLAND RD	38	48	11	7
RICHLAND SCHOOL RD	16	50	14	29, 32, 33
RICHLAND SCHOOL RD	24	49	14	4, 3
RICKETTS RD	20	50	12	11, 14
RIDGE RD	16	50	14	11, 3, 2
RIDGE RD	8	51	14	23, 35, 34, 26
RIDGE RUN	42	47	13	11
RIDGE TRAIL RD	10	51	13	17, 16
RIDGEWOOD RD	42	47	13	2
RIDLEY WOOD ST	34	48	13	28, 27
RILEY RD	10	51	13	22, 23, 27
RIPPETO RD	48	46	13	3, 10
RIVER BIRCH PL	28	49	12	20
RIVER BLUFF CT	48	46	13	3
RIVER HILLS RD	42	47	13	5
RIVER OAKS RD	32	48	14	13
RIVER RD	48	46	13	9, 16, 36, 10, 35, 22, 27, 26, 21
RIVER RD	54	45	12	8, 7
RIVER RD	54	45	13	1, 12
ROANOKE DR	28	49	12	9
ROB COOK RD	30	49	11	9, 8
ROBBIE FORBIS RD	50	46	12	11, 1, 12
ROBERTS LN	14	51	11	32, 33, 34
ROBERTS LN	22	50	11	5, 4
ROBIN LN	28	49	12	11
ROBIN RIDGE RD	42	47	13	23
ROBINSON RD	20	50	12	17, 20, 29
ROBY FARM RD	32	48	14	8, 17, 16, 21, 22, 7
ROCHEPORT GRAVEL RD	24	49	14	21, 29, 28, 30, 31
ROCHEPORT GRAVEL RD	24	49	15	36
ROCHEPORT GRAVEL RD	32	48	15	1
ROCK BRIDGE LN	42	47	13	12, 13
ROCK BRIDGE LN	44	47	12	7
ROCK HOLLOW RD	10	51	13	19, 20, 21
ROCK QUARRY RD	36	48	12	19, 30, 31
ROCK QUARRY RD	44	47	12	6, 7
ROCKHAMPTON CIR	34	48	13	20
ROCKY FORK DR	26	49	13	24
ROCKY MOUNTAIN AVE	36	48	12	10
ROCKY POINT CT	36	48	12	3
RODDY RD	14	51	11	28, 33
RODEN CT	24	49	14	36
RODNEY GRIFFIN ST	14	51	11	16, 9
ROEMER RD	26	49	13	27, 26, 34
ROGERS RD	28	49	12	15, 14, 22, 23, 26
ROHR RD	22	50	11	11, 10
ROLLING HILLS RD	36	48	12	34, 15, 22, 27
ROLLING HILLS RD	44	47	12	3
ROLLING OAKS LN	32	48	14	26
ROLLINGWOOD BLVD	32	48	14	2, 1
ROLLINGWOOD WEST CT	32	48	14	1, 12
ROLLINGWOOD WEST DR	32	48	14	1
ROSADENE LN	36	48	12	36
ROSETA AVE	36	48	12	16
ROSS LN	52	46	11	5, 6
ROTHIE DR	50	46	12	19, 18
ROUSE RD	22	50	11	26
ROWLAND RD	18	50	13	31, 32
ROY BARNES RD	10	51	13	12, 11
ROYS RD	28	49	12	5
RTE A	50	46	12	27, 26, 33, 34
RTE A	54	45	12	8, 5, 4
RTE B	20	50	12	22, 27, 13, 34, 23, 14
RTE B	28	49	12	9, 16, 21, 4, 3
RTE D	22	50	11	22, 23, 26
RTE E	16	50	14	13, 24, 25
RTE E	18	50	13	30, 31
RTE E	26	49	13	8, 17, 20, 29, 28, 6, 5, 33
RTE F	10	51	13	1, 7, 18, 19, 31, 5, 4, 3, 2, 8
RTE F	16	50	14	11, 1, 12
RTE F	8	51	14	24, 25, 36
RTE H	44	47	12	23, 22, 26, 24, 25
RTE H	46	47	11	29, 30
RTE J	16	50	14	14, 22, 23, 27, 34
RTE J	24	49	14	9, 10, 16, 21, 28, 27, 3, 34
RTE J	32	48	14	10, 3
RTE K	34	48	13	36
RTE K	40	47	14	12
RTE K	42	47	13	8, 9, 6, 5, 1, 10, 11, 2
RTE M	48	46	13	24, 23, 26
RTE M	50	46	12	19, 8, 17, 16, 18
RTE N	42	47	13	23, 26, 13, 24, 34, 35
RTE N	44	47	12	18
RTE N	48	46	13	3
RTE O	32	48	14	9, 10, 16, 21, 22, 23, 26, 35
RTE T	10	51	13	6, 7, 5
RTE U	12	51	12	35
RTE U	20	50	12	10, 11, 2, 15, 14
RTE V	12	51	12	8, 33, 5, 17, 20, 21, 28
RTE V	20	50	12	9, 10, 4, 3
RTE Y	50	46	12	11, 12, 13
RTE Y	52	46	11	17, 16, 20, 21, 18
RTE Z	14	51	11	27, 34, 15, 22
RTE Z	22	50	11	10, 15, 22, 28, 27, 3, 33
RTE Z	30	49	11	9, 8, 17, 20, 29, 5, 4, 30, 31
RTE Z	38	48	11	6, 7
RUDOLPH CT	50	46	12	29, 28
RUMANS RD	22	50	11	35
RUNNING DEER CT	36	48	12	28
RUPARD RD	16	50	14	10
RUSTIC RD	36	48	12	17, 16, 21
RYE WAY	28	49	12	17
S				
SABINE DR	42	47	13	8, 5
SACKETS RD	26	49	13	24
SALEM DR	34	48	13	20
SANDALWOOD CT	32	48	14	1
SANDERS CT	36	48	12	11
SANDERSON LN	26	49	13	26, 35
SANDKER CT	26	49	13	25
SANDKER LN	26	49	13	26, 25
SANTA ANNA DR	36	48	12	16
SANTA BARBARA DR	36	48	12	16
SAPLING CT	42	47	13	9
SAPP LN	54	45	12	8
SAPPINGTON RD	14	51	11	6
SARAH ANN DR	36	48	12	2
SARAZEN CT	36	48	12	11
SARAZEN DR	36	48	12	11
SARR ST	32	48	14	35
SCHOOLER RD	20	50	12	11, 12
SCHOOLER RD	22	50	11	7
SCHOONER RD	44	47	12	4
SCHOTTE LN	34	48	13	6, 7
SCHULTZ RD	22	50	11	11, 10
SCHUNEMEYER RD	12	51	12	1
SCHUSTER RD	42	47	13	3
SCHWARTZ LN	50	46	12	8, 5
SCOTT BLVD	34	48	13	16, 21, 29, 28, 32, 33, 20, 17
SCOTT BLVD	42	47	13	8, 9, 5, 4
SECOND ST	54	45	12	8
SELBY LN	14	51	11	23, 22
SEMINOLE CT	42	47	13	9
SEMON RD	32	48	14	1
SENTRY RD	30	49	11	18, 19
SEQUOIA ST	36	48	12	10
SERENITY CIR	38	48	11	5
SETTLERS RIDGE DR	28	49	12	9
SEXTON LN	14	51	11	33, 34
SEXTON ST	16	50	14	11
SEYMOUR RD	12	51	12	6
SHADY HILLS LN	24	49	14	32
SHADY HILLS LN	32	48	14	5
SHADY OAK LN	32	48	14	11, 2
SHAG BARK CT	34	48	13	27
SHALIMAR CT	26	49	13	25
SHALIMAR DR	26	49	13	25
SHALOM DR	32	48	14	16
SHARIDAN BLVD	28	49	12	10, 15
SHARON LN	28	49	12	11
SHARP RD	46	47	11	29
SHELLY LN	22	50	11	6, 5
SHELTON LN	52	46	11	18, 19
SHENANDOAH DR	36	48	12	10
SHERIDAN RD	28	49	12	11, 2
SHERRY DR	28	49	12	19
SHILOH AVE	36	48	12	10
SHORT LINE DR	42	47	13	9, 4
SILVER BROOK RD	42	47	13	24
SILVER FORK HILL RD	18	50	13	28
SILVER LAKE RD	18	50	13	11, 2
SIMMS RD	18	50	13	11, 2
SINCLAIR RD	34	48	13	34, 27
SINCLAIR RD	42	47	13	9, 10, 3
SING DR	28	49	12	35, 34
SINGLETON ST	14	51	11	15, 9, 10
SINKING CREEK RD	32	48	14	8, 9, 10, 17, 16
SLATE CREEK RD	54	45	12	9, 16
SLICKROCK DR	36	48	12	1
SMALL LN	26	49	13	11, 12
SMILEY LN	26	49	13	26, 25, 36
SMILEY LN	28	49	12	30, 31
SMITH DR	34	48	13	17
SMITH HATCHERY RD	42	47	13	16, 21, 28, 27, 33, 34
SNAPDRAGON DR	42	47	13	8, 9
SNEAD DR	36	48	12	2, 11
SOFT PIT HILL RD	54	45	12	10, 16, 15
SONORA CT	36	48	12	21
SONORA DR	36	48	12	16, 21
SONTAG DR	32	48	14	10, 11
SORRELS OVERPASS DR	34	48	13	8, 5
SOUTH CEDAR CT	26	49	13	24
SOUTH COWAN LOOP	44	47	12	4
SOUTH COWAN RD	36	48	12	33
SOUTH COWAN RD	44	47	12	4
SOUTH CT	26	49	13	20
SOUTH CT	36	48	12	12
SOUTH ELIZABETH	26	49	13	24
SOUTH FIELD DR	36	48	12	11
SOUTH LA VISTA DR	38	48	11	5
SOUTH MILLSITE RD	46	47	11	22, 21
SOUTH MOUNT PLEASANT RD	54	45	12	11, 22, 10, 15
SOUTH PINEBROOK LN	34	48	13	29
SOUTH SHORE DR	54	45	12	14, 13
SOUTH TRAILS CT	32	48	14	2
SOUTH TRAILS DR	32	48	14	2
SOUTH TRAILS TER	32	48	14	2
SOUTH WEST WAY	42	47	13	10
SOUTHBROOK CT	42	47	13	1
SOUTHEAST CT	32	48	14	2
SOUTHEAST TRAILS DR	32	48	14	2
SOUTHERN DR	36	48	12	12
SOUTHERN HILLS DR	42	47	13	4
SOUTHVIEW DR	34	48	13	29, 28
SOUTHWEST CT	32	48	14	2
SPANGLER LN	42	47	13	23, 24
SPIVA CROSSING RD	28	49	12	3, 2, 1
SPORTSMANS DR	20	50	12	18, 19
SPRING CT	42	47	13	5
SPURGEON CT	34	48	13	20

Boone County Road Index

NAME	PG	T	R	SEC
SQUARE CIR	42	47	13	1
SQUIRE COURT RD	18	50	13	20
ST CHARLES RD	30	49	11	33, 32, 34
ST CHARLES RD	36	48	12	17, 2, 1, 9, 8, 11, 10, 3
ST CHARLES RD	38	48	11	4, 5, 3, 6
STADIUM BLVD	26	49	13	33
STADIUM BLVD	34	48	13	10, 15, 3, 14, 13, 22, 23
STADIUM BLVD	36	48	12	19, 20
STANLEY POE RD	42	47	13	14, 23, 24
STAR SCHOOL RD	40	47	14	11, 12, 13
STAR SCHOOL RD	42	47	13	18
STARDUST LN	36	48	12	12
STARKE AVE	28	49	12	29
STARLA CT	26	49	13	1
STARLA RD	26	49	13	2, 1
STARR RD	44	47	12	24
STARR RD	46	47	11	19
STEDMAN RD	42	47	13	6, 5
STEINER GLEN DR	28	49	12	9
STIDHAM RD	16	50	14	1
STIDHAM RD	18	50	13	6, 5
STONE DR	18	50	13	28, 27
STONE ST	12	51	12	5, 4
STOWERS LN	14	51	11	32
STRAWN RD	34	48	13	8, 9, 16
STURGEON CEMETERY RD	12	51	12	18, 19, 17
SUGAR CREEK DR	32	48	14	11, 12
SUGAR CREEK DR	34	48	13	7
SUGAR GROVE RD	36	48	12	34, 35
SUMMERFIELD CIR	26	49	13	24
SUMMERFIELD ST	26	49	13	24
SUMMERHILL DR	28	49	12	9
SUMMERS LN	36	48	12	23
SUN VALLEY DR	36	48	12	12
SUNBURST CT	36	48	12	12
SUNCREST CT	36	48	12	12
SUNDANCE DR	42	47	13	9, 4
SUNDOWN CT	36	48	12	12
SUNGLOW CT	36	48	12	12
SUNNY COVE	28	49	12	14
SUNNY SIDE CT	36	48	12	12
SUNNY VALE DR	36	48	12	12
SUNNYRIDGE LN	26	49	13	26, 35
SUNNYSLOPE	20	50	12	14
SUNRISE CT	36	48	12	12
SUNSHINE DR	36	48	12	12, 13
SVENA DR	28	49	12	14
SWARTZ RD	14	51	11	6, 7, 18
SWERINGEN RD	16	50	14	34, 35, 36
SWERINGEN RD	18	50	13	31
SWINEY LN	14	51	11	17, 18
SYCAMORE CREEK RD	24	49	14	17
SYCAMORE HILLS RD	26	49	13	22
SYDOW RD	12	51	12	15, 21, 22
SYLVIA CIR	28	49	12	19

T

TALIESIN WAY	34	48	13	6, 7
TALLEY RD	54	45	12	24
TEANECK CT	42	47	13	15
TEJON CIR	34	48	13	20
TENAFLY DR	42	47	13	15
TERESA DR	28	49	12	20
TERRAPIN HILLS RD	32	48	14	26, 35
TERRAPIN RIDGE RD	32	48	14	27, 26
TETON DR	36	48	12	10
THIRD ST	32	48	15	1
THOMAS HILL RD	10	51	13	36
THOMAS HILL RD	12	51	12	30, 31, 32, 33, 29
THOMAS HILL RD	18	50	13	1
THOMPSON RD	28	49	12	27, 26, 34
THORNHILL RD	10	51	13	6, 7
THORNHILL RD	8	51	14	1
THREE TREES LN	42	47	13	10
THUNDER LN	26	49	13	19, 30
TIMBER RIDGE RD	42	47	13	8
TIMBER VIEW DR	42	47	13	9
TIMMONS RD	22	50	11	33, 34
TIMOTHY CT	26	49	13	14
TIPTON RD	16	50	14	32, 33
TIPTON RD	24	49	14	5
TODD RD	28	49	12	9, 5, 4, 3
TODD ST	36	48	12	21
TOM BASS RD	44	47	12	10, 14, 15, 23, 22, 3
TOMLIN HILL RD	44	47	12	20, 18, 19
TONY ST	34	48	13	36
TONY ST	42	47	13	1
TOWER DR	28	49	12	19
TRACY CT	26	49	13	8
TRADE CENTER DR	36	48	12	12
TRADE CENTER DR	38	48	11	7
TRADE WINDS PKWY	36	48	12	12
TRAILS END RD	10	51	13	12
TRAILS END RD	12	51	12	7
TRAILS WEST AVE	32	48	14	2
TRAILS WEST DR	32	48	14	2
TRI CITY RD	12	51	12	24
TRI CITY RD	14	51	11	19, 18
TRIKALLA DR	36	48	12	3
TRIMBLE RD	16	50	14	26, 25, 35, 36
TROBRIDGE RD	26	49	13	11
TUCKER COLLINS RD	24	49	14	20, 29
TUCKER SCHOOL RD	12	51	12	32, 17, 20, 29
TUCKER SCHOOL RD	20	50	12	8, 6, 5, 7, 18
TULANE ST	50	46	12	27
TULLY CT	26	49	13	25
TURKEY RIDGE RD	54	45	12	3
TURKEY TRAIL DR	36	48	12	27, 28
TURNER FARM RD	36	48	12	13, 24
TURNER FARM RD	38	48	11	20, 18, 19
TURNER LN	22	50	11	21, 28, 33
TURTLE CREEK LN	42	47	13	13
TYLER DR	26	49	13	24

U

UNION CHURCH RD	14	51	11	29, 28, 27
UNION LN	42	47	13	10

V

VAIL CT	36	48	12	3
VALERIE LN	28	49	12	19
VALLEY COVE	28	49	12	14
VAN COURT RD	22	50	11	29, 30, 31, 32
VAN HORN TAVERN RD	34	48	13	8, 7
VANCE CT	34	48	13	20
VANCE DR	34	48	13	20
VANDIVER DR	28	49	12	33
VANDIVER DR	34	48	13	1
VANDIVER DR	36	48	12	4, 5, 6
VARNON SCHOOL RD	20	50	12	26, 35
VAWTER SCHOOL RD	34	48	13	28, 33
VELDA LN	26	49	13	27
VEMERS FORD RD	38	48	11	31, 32, 33
VEMERS FORD RD	44	47	12	1
VEMERS FORD RD	46	47	11	6, 5, 4
VERMILLION DR	42	47	13	10
VICKIE DR	28	49	12	20
VICTORIA AVE	36	48	12	16, 21
VICTORIA CT	36	48	12	16
VICTORIA DR	50	46	12	27
VILLA DR	36	48	12	3
VINEYARD WAY	34	48	13	33
VOORHEIS RD	10	51	13	32, 33, 34

W

WADE SCHOOL RD	26	49	13	11, 14
WAGON TRAIL HEIGHTS	28	49	12	18
WAGON TRAIL RD	28	49	12	7, 18, 19
WALDO CT	36	48	12	11
WALES DR	34	48	13	16
WALL ST	12	51	12	5, 4
WALLACE DR	50	46	12	34
WALLACE SCHOOL RD	12	51	12	35, 26
WALNUT DR	14	51	11	32
WALNUT GROVE LN	24	49	14	28, 27
WALTZ DR	42	47	13	2
WARREN DR	36	48	12	20, 29, 28
WARREN SCHOOL RD	42	47	13	8, 17
WATER CRESS CIR	28	49	12	20
WATERFORD CT	34	48	13	20
WATERFORD DR	34	48	13	20
WATERFRONT DRIVE NORTH	36	48	12	2, 3
WATERFRONT DRIVE SOUTH	36	48	12	3
WATERS EDGE DR	36	48	12	3
WEAVER LN	30	49	11	8
WEBSTER RD	50	46	12	16
WEE JO CT	26	49	13	11, 12
WEHMEYER RD	32	48	14	11, 14, 12, 13
WELLINGTON DR	28	49	12	28, 33
WEST DOTHAGE RD	42	47	13	21
WEST GEORGETOWN LOOP	34	48	13	20
WEST LEXINGTON CIR	34	48	13	20
WEST PARK LN	36	48	12	12
WEST RD	12	51	12	33
WEST RD	20	50	12	4
WEST SNOWY HILLS LN	50	46	12	28, 33
WEST WAY	42	47	13	10, 3
WEST WAY CT	42	47	13	10
WEST WILCOTT ST	26	49	13	24
WESTBROOK DR	54	45	12	11, 14, 13
WESTER LN	36	48	12	11
WESTLAKE RD	24	49	14	35, 36
WESTMINSTER PL	34	48	13	20
WESTVIEW DR	28	49	12	16
WHEELER LN	30	49	11	7
WHIPPOORWILL CIR	42	47	13	2
WHISENHUNT DR	44	47	12	7
WHISPERING OAKS DR	14	51	11	31
WHITE CYPRESS DR	32	48	14	1
WHITE FAWN CT	42	47	13	9
WHITEWATER DR	36	48	12	1
WICKERWOOD CT	36	48	12	28, 21
WILBERT LN	18	50	13	22
WILCOX RD	26	49	13	28, 33, 34
WILDBIRD LN	12	51	12	21, 22, 28
WILDERNESS WAY	26	49	13	23
WILDFLOWER CT	34	48	13	28
WILDWOOD ST	26	49	13	24
WILHITE RD	24	49	14	11, 3, 2, 1, 12
WILHITE RD	26	49	13	8, 6, 5
WILLET RD	20	50	12	2, 1, 12
WILLIAMS RD	10	51	13	34, 35, 36, 27
WILLIS RD	18	50	13	17, 16, 15, 21
WILLOW BARK CT	34	48	13	27
WILMOTH LN	32	48	14	15, 21, 22
WILSON TURNER RD	28	49	12	34
WINDING RIVER RD	42	47	13	35
WINDING RIVER RD	48	46	13	3, 2
WINDING TRAIL CT	36	48	12	28
WINDING TRAIL DR	36	48	12	28, 21
WINDMILLER DR	52	46	11	8, 9, 16
WINN RD	20	50	12	8, 9, 5
WINTER ST	26	49	13	24
WISHING WELL DR	28	49	12	14
WOLFE RD	26	49	13	6, 5
WOODIE PROCTOR RD	42	47	13	21, 22, 27, 26
WOODLAND COVE	28	49	12	14
WOODS EDGE RD	34	48	13	27
WOODSON HARRIS RD	44	47	12	21, 22, 28, 27
WORSTELL LN	26	49	13	3, 2
WREN SCHOOL RD	48	46	13	11, 14, 12
WRIGHT DR	22	50	11	8, 17, 7
WYATT LN	28	49	12	27, 26, 34

Y

YEAGER RD	26	49	13	20, 29, 30, 31
YOSEMITE AVE	36	48	12	10
YOUTH BLVD	28	49	12	29

Z

ZACK RD	28	49	12	10, 15
ZARING RD	30	49	11	9, 10, 16, 15
ZEPNICK CT	24	49	14	36
ZION ST	36	48	12	10
ZUMWALT RD	50	46	12	35
ZUMWALT RD	54	45	11	6
ZUMWALT RD	54	45	12	2, 1

Boone County Facility Locations

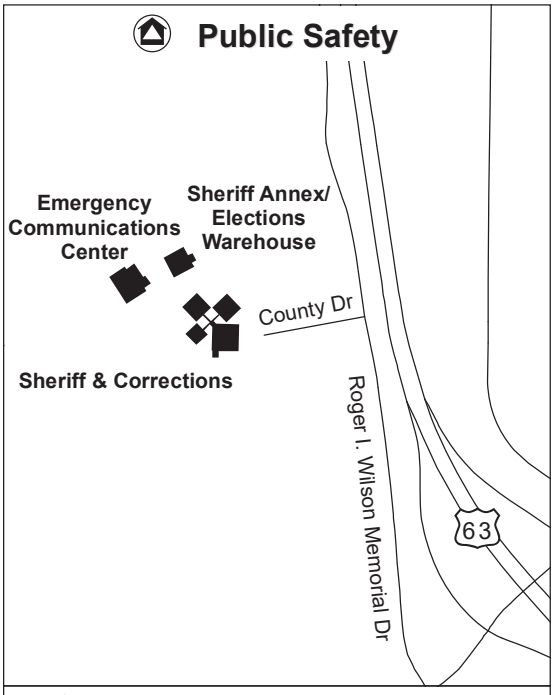

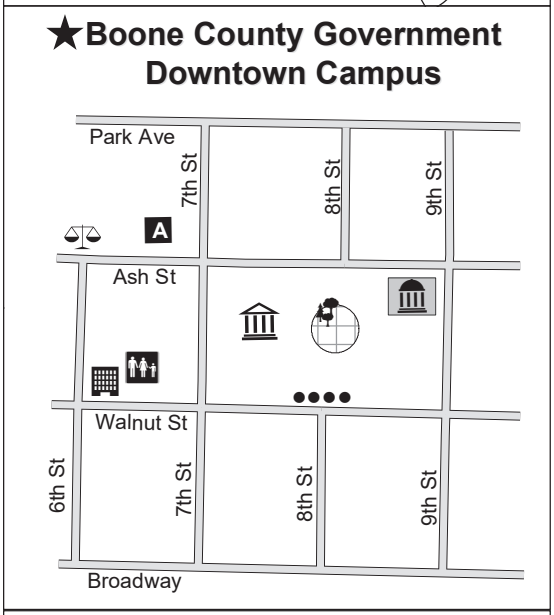

- Courthouse
- Roger B. Wilson Government Center
- Historic Columns
- Boone County Annex
- Community Services & Family Support Enforcement
- Johnson Building
- Alternative Sentencing Center
- Courthouse Plaza

Boone County GIS Department

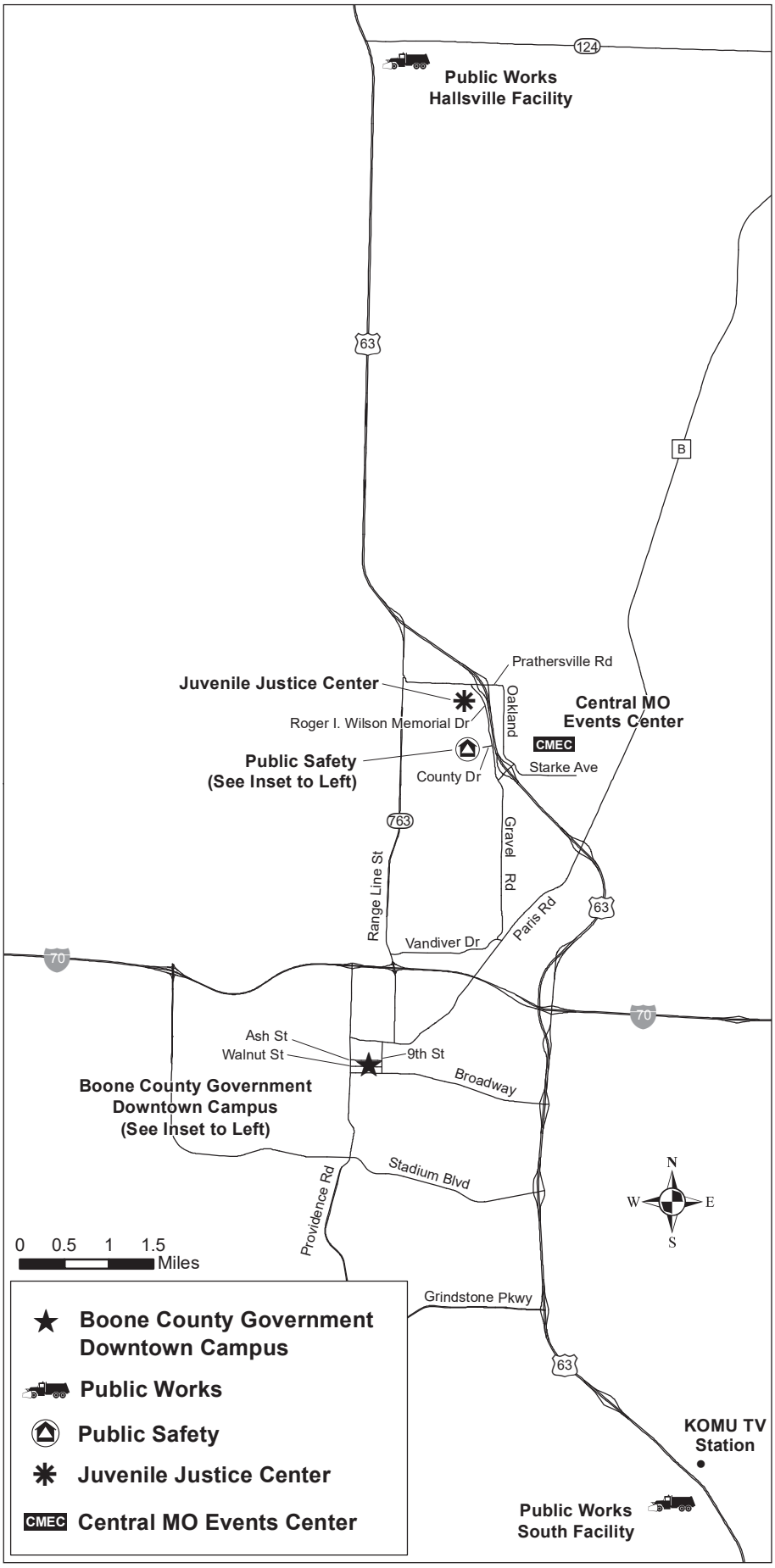

www.ShowMeBoone.com

The Official Boone County Missouri Web Site

Boone County is working hard to serve the County's citizens by delivering online, easy access to many of the services provided by the County. Here you can easily access information varying from Commission meeting minutes and orders to personal property and real estate information. We may save you a trip to the Roger B. Wilson Boone County Government Center by providing services such as online updates of your Personal Property Declarations, absentee ballot requests, and real time search access to many of the county systems. We also provide a map to the Government Center and hours of operation. Need a phone number? Check out the phone directory. Please, send us your comments and suggestions. We are here to serve you.

