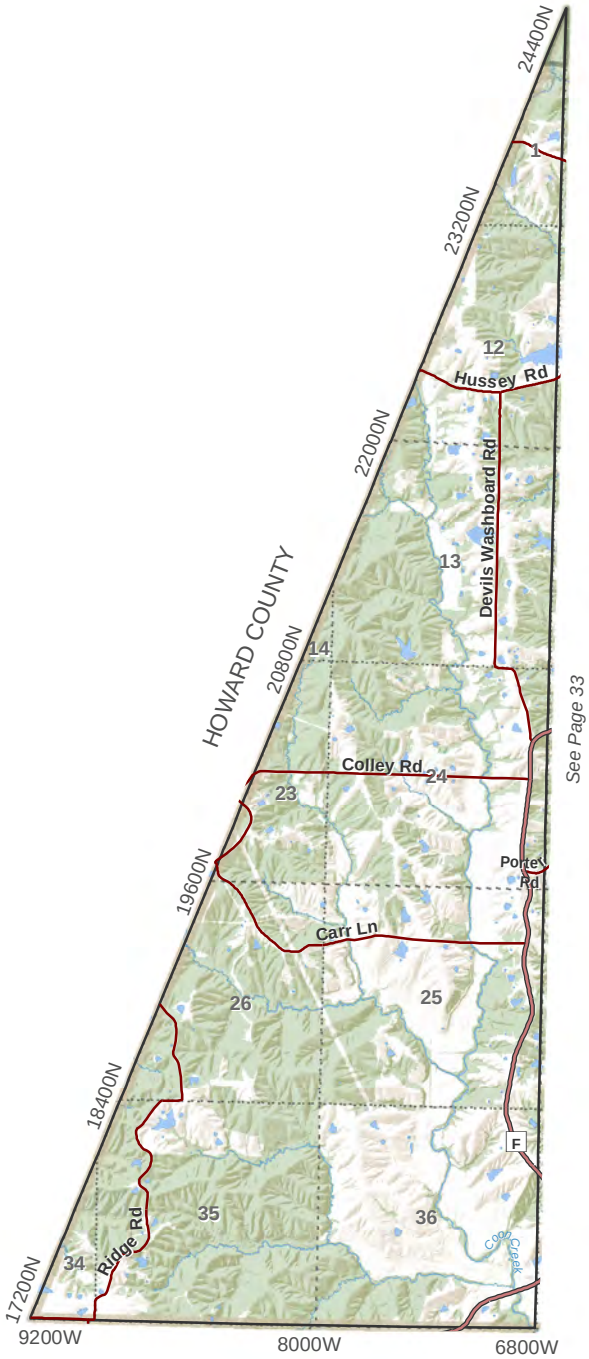

T.51N.- R.14W.

Bourbon (W)

0 0.25 0.5 1
Miles

N

RANDOLPH COUNTY

See Page 32

See Page 34

See Page 37

N

0 0.25 0.5 1
Miles

T.51N.- R.13W.

Bourbon (C)

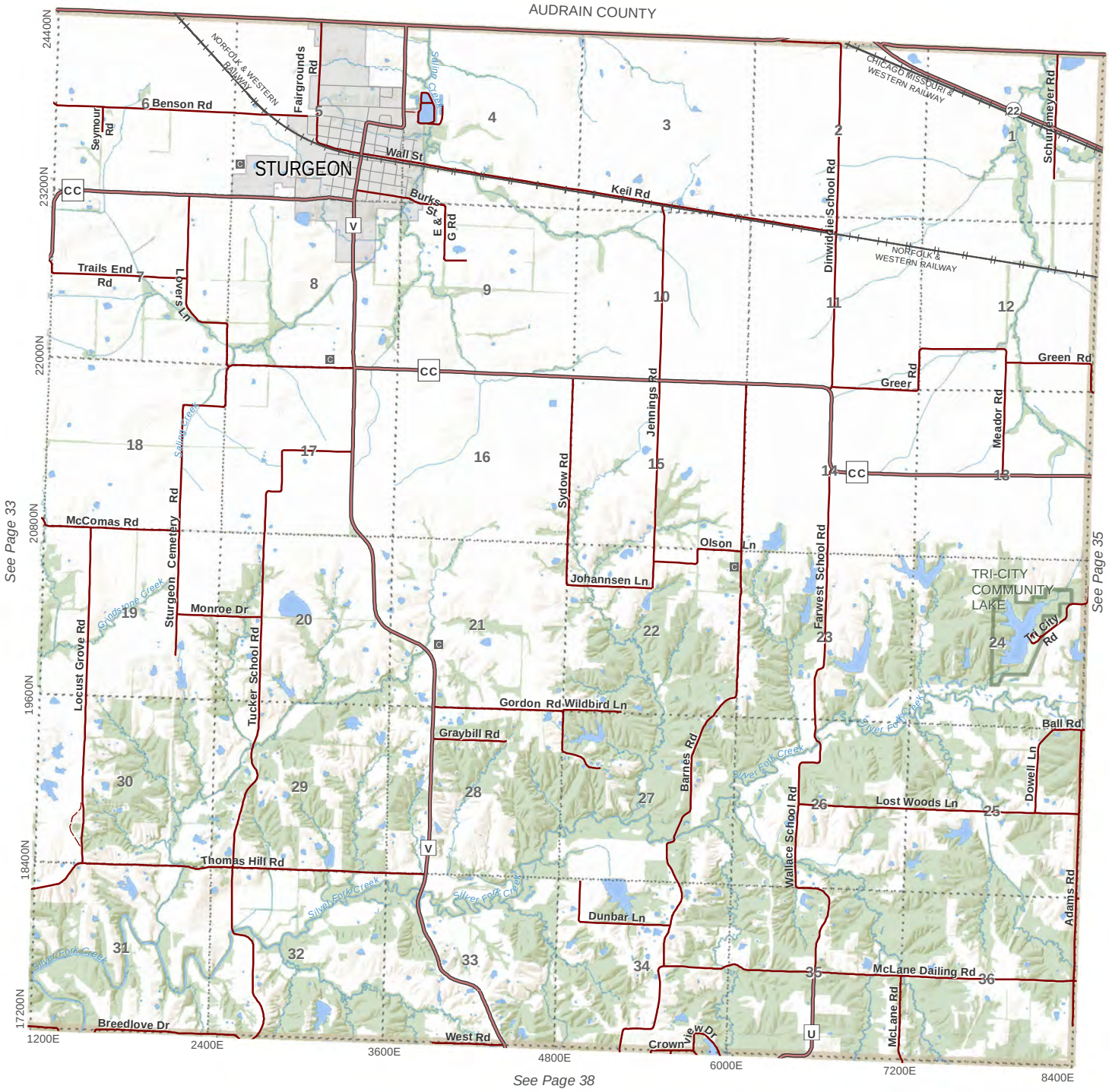

T.51N.- R.12W.

Bourbon (E)

0 0.25 0.5 1
Miles

N

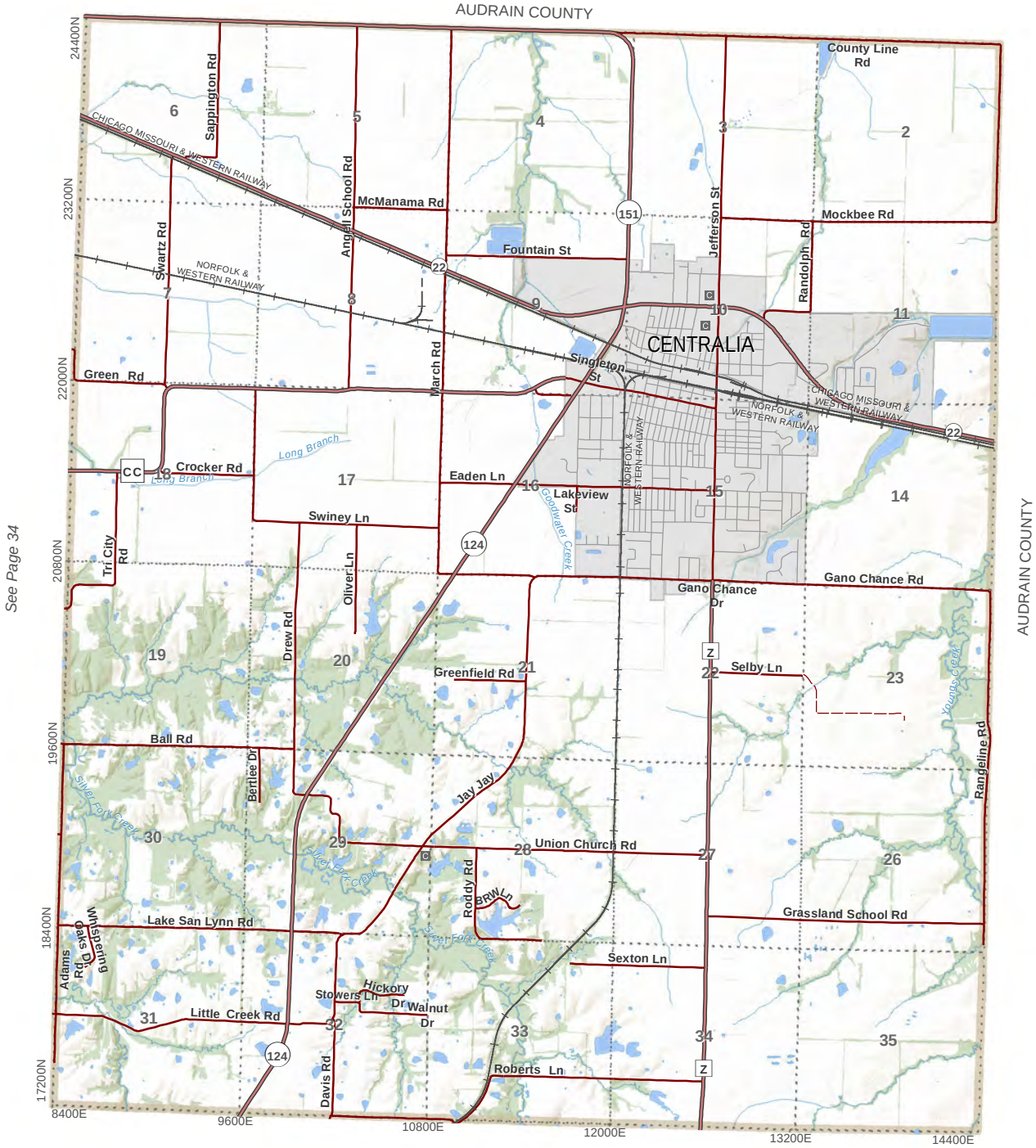

N

0 0.25 0.5 1
Miles

T.51N.- R.11W.

Centralia

See Page 32

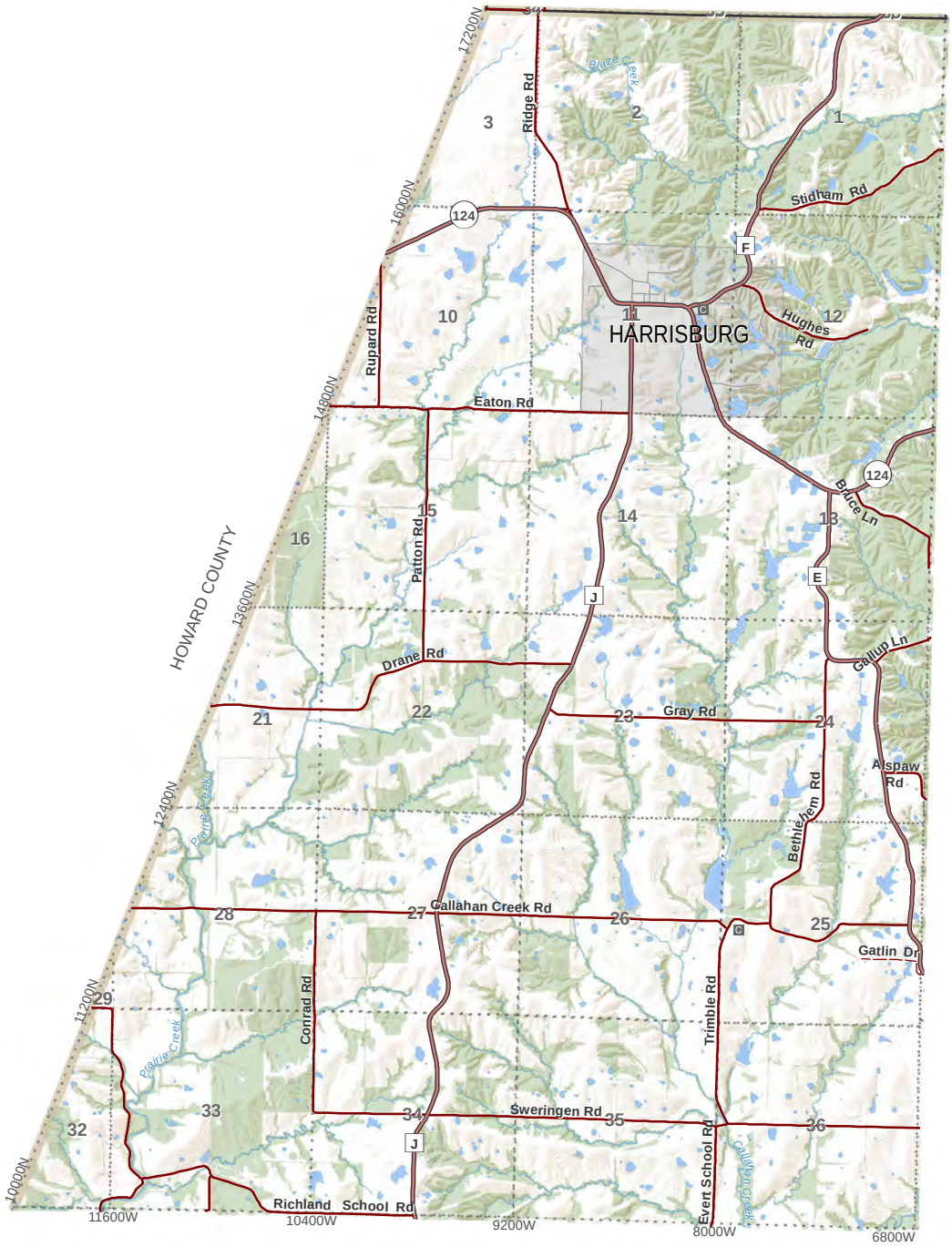

See Page 37

See Page 40

T.50N.- R.14W.

Perche (NW)

0 0.25 0.5 1
Miles

N

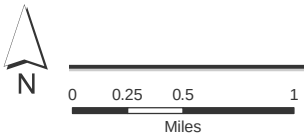

T.50N.- R.13W.

Perche (NE) & Rocky Fork (NW)

See Page 34

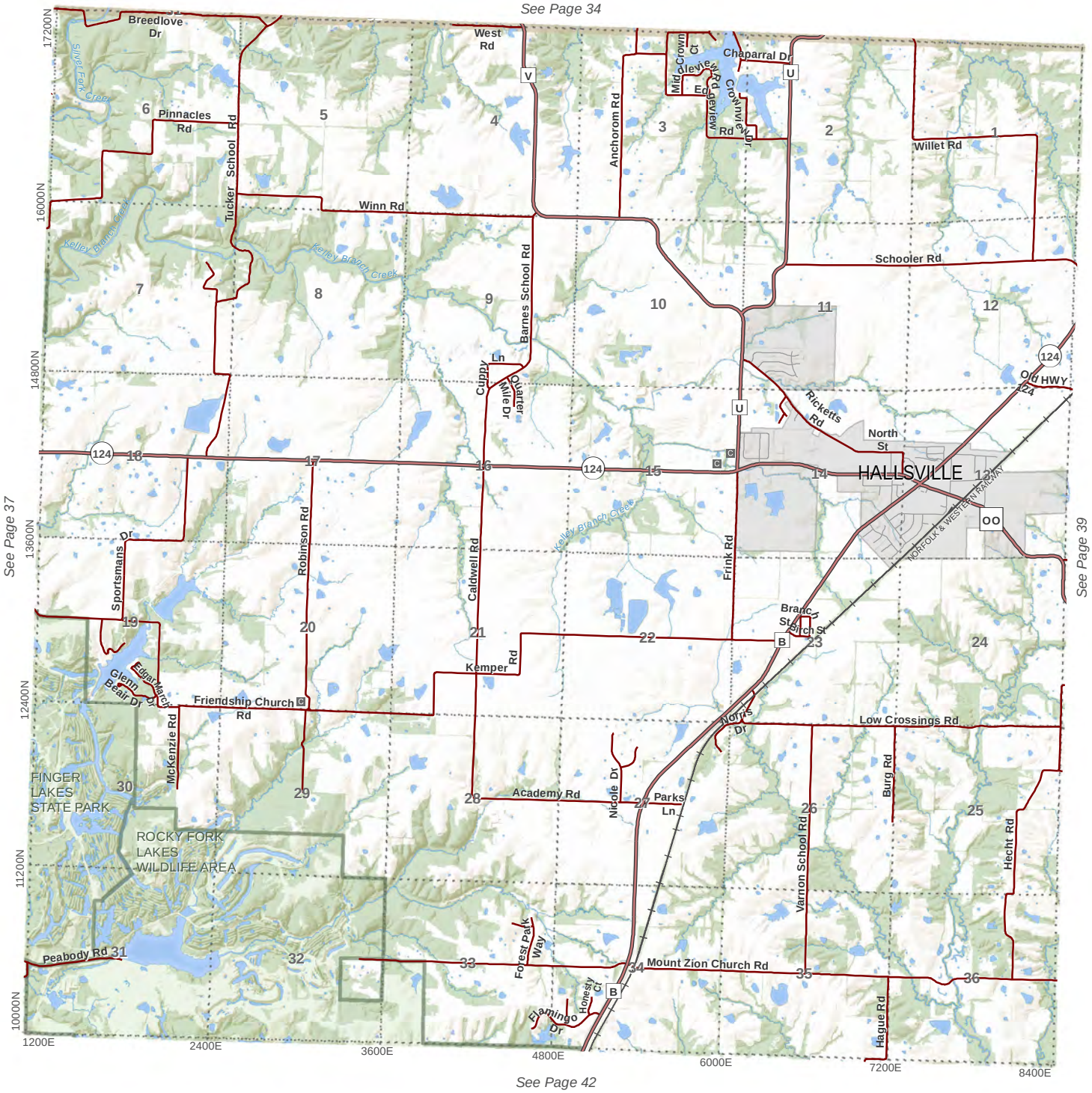

See Page 37

See Page 39

See Page 42

T.50N.- R.12W.

Rocky Fork (N)

0 0.25 0.5 1
Miles

N

See Page 35

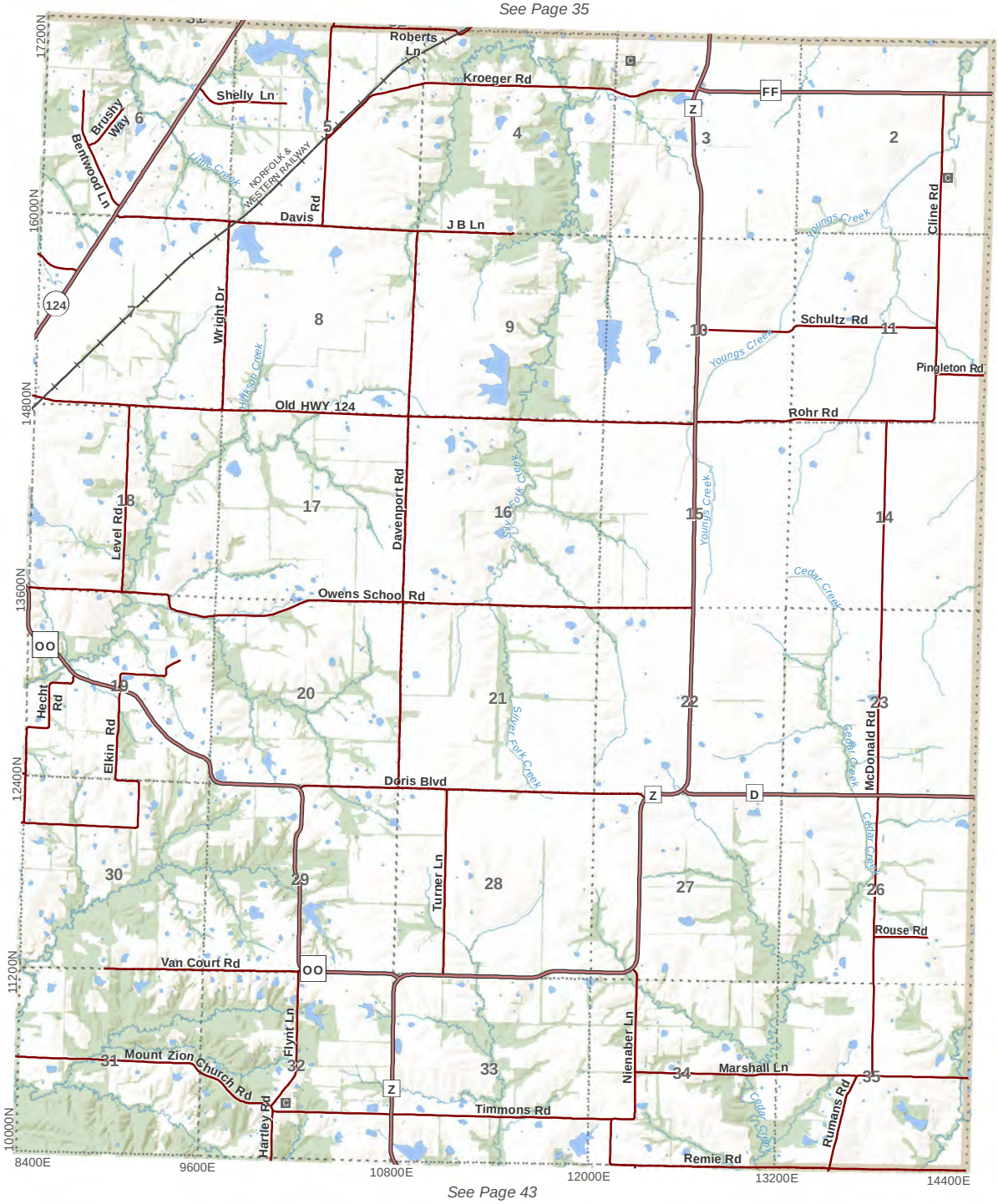

See Page 38

See Page 43

N

0 0.25 0.5 1
Miles

T.50N.- R.11W.

Rocky Fork (NE)

T.49N.- R.15W. & R.14W.

Perche (SW) & Katy (N & W)

0 0.25 0.5 1
Miles

N

***Note: Map has been rotated to fit on page.**

N

0 0.25 0.5 1
Miles

T.49N.- R.13W.

Perche (SE), Rocky Fork (SW), Katy (NE) & Missouri (N)

See Page 38

See Page 41

See Page 43

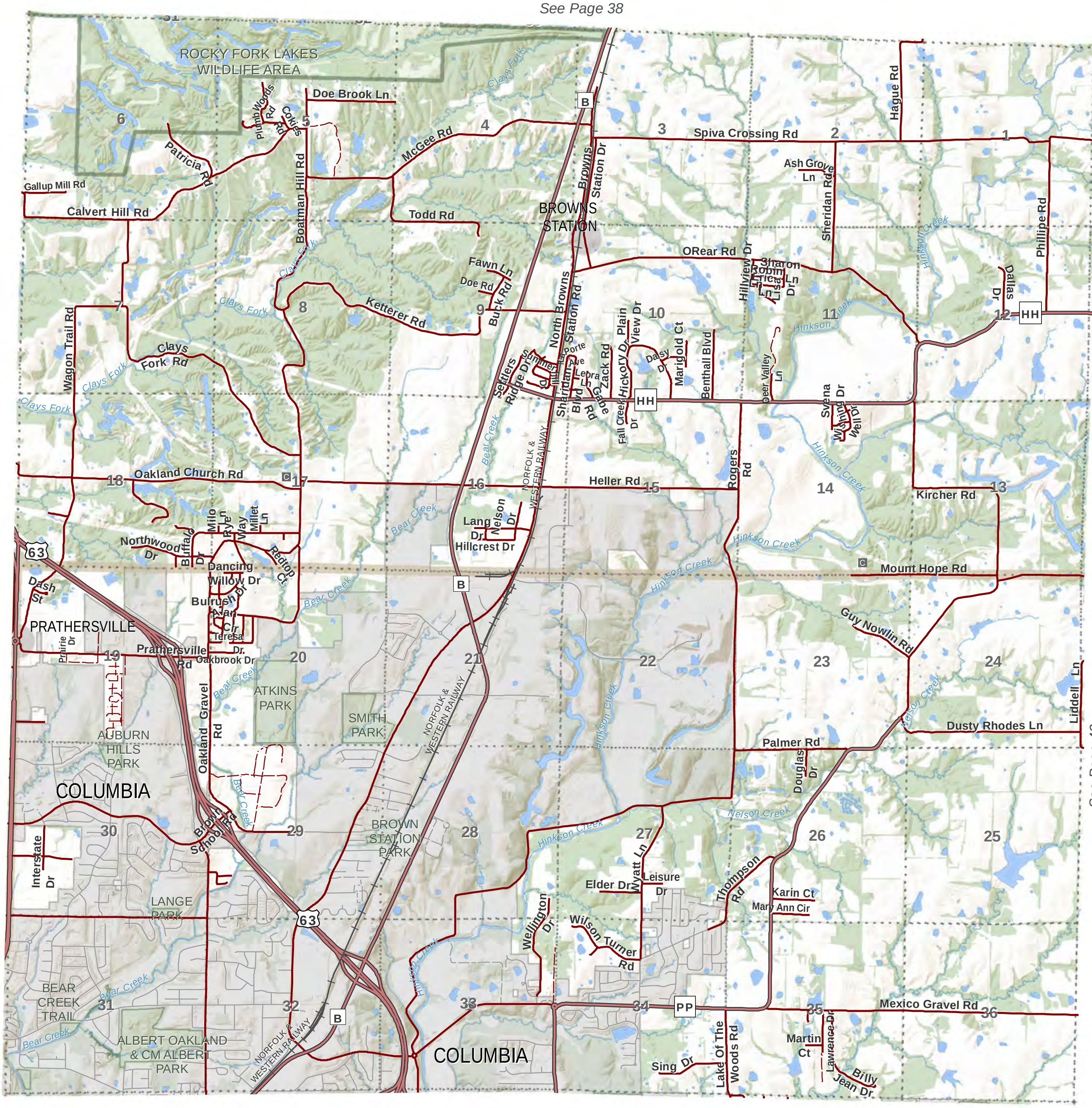

See Page 46

T.49N.- R.12W.

Rocky Fork (S) & Columbia (NW)

0 0.25 0.5 1
Miles

N

See Page 39

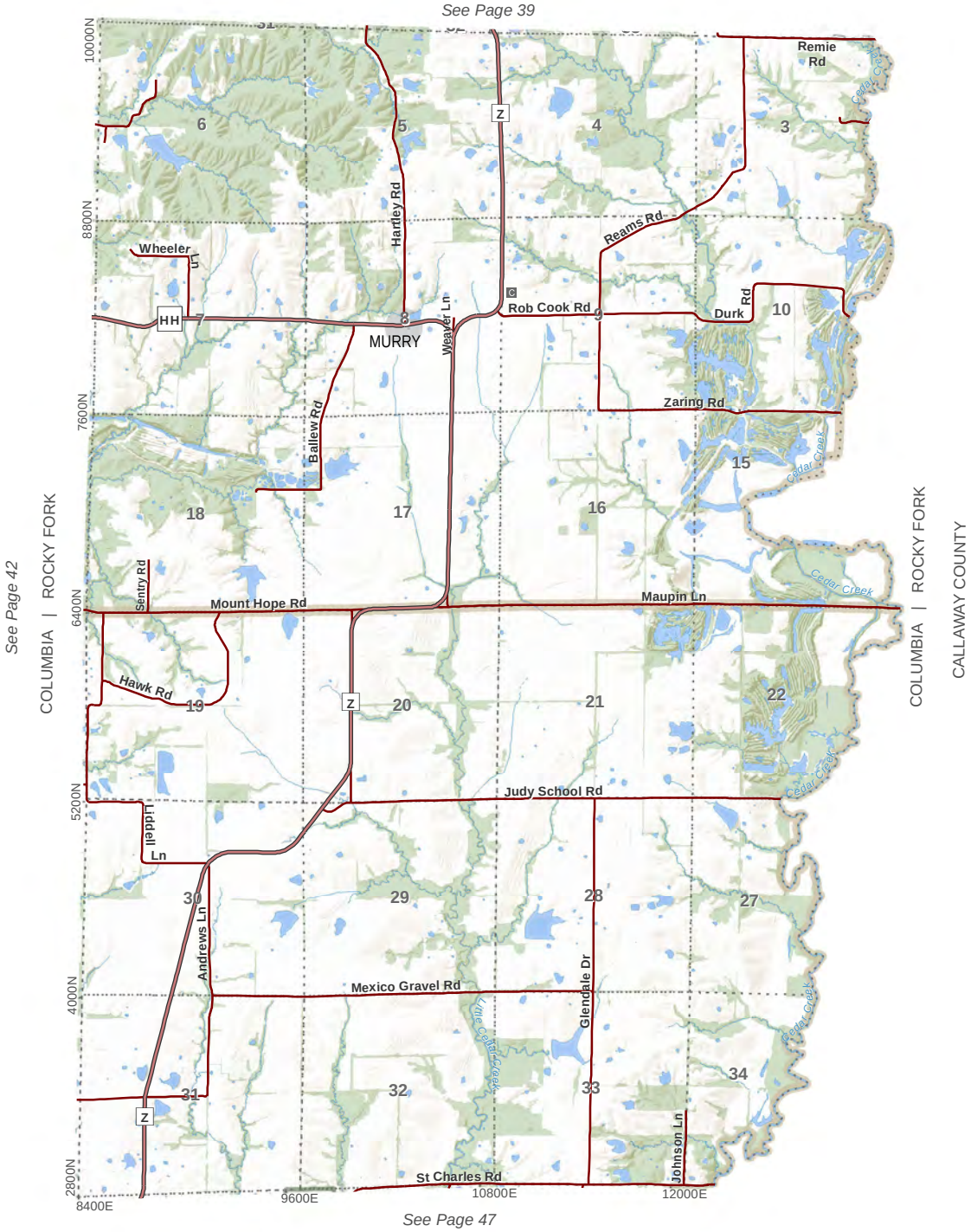

See Page 42

COLUMBIA | ROCKY FORK

COLUMBIA | ROCKY FORK

CALLAWAY COUNTY

See Page 47

N

0 0.25 0.5 1
Miles

T.49N - R.11W.

Rocky Fork (SE) & Columbia (NE)

T.48N.- R.15W. & R.14W.

Katy (S & W)

0 0.25 0.5 1
Miles

N

***Note: Map rotated to fit on page.**

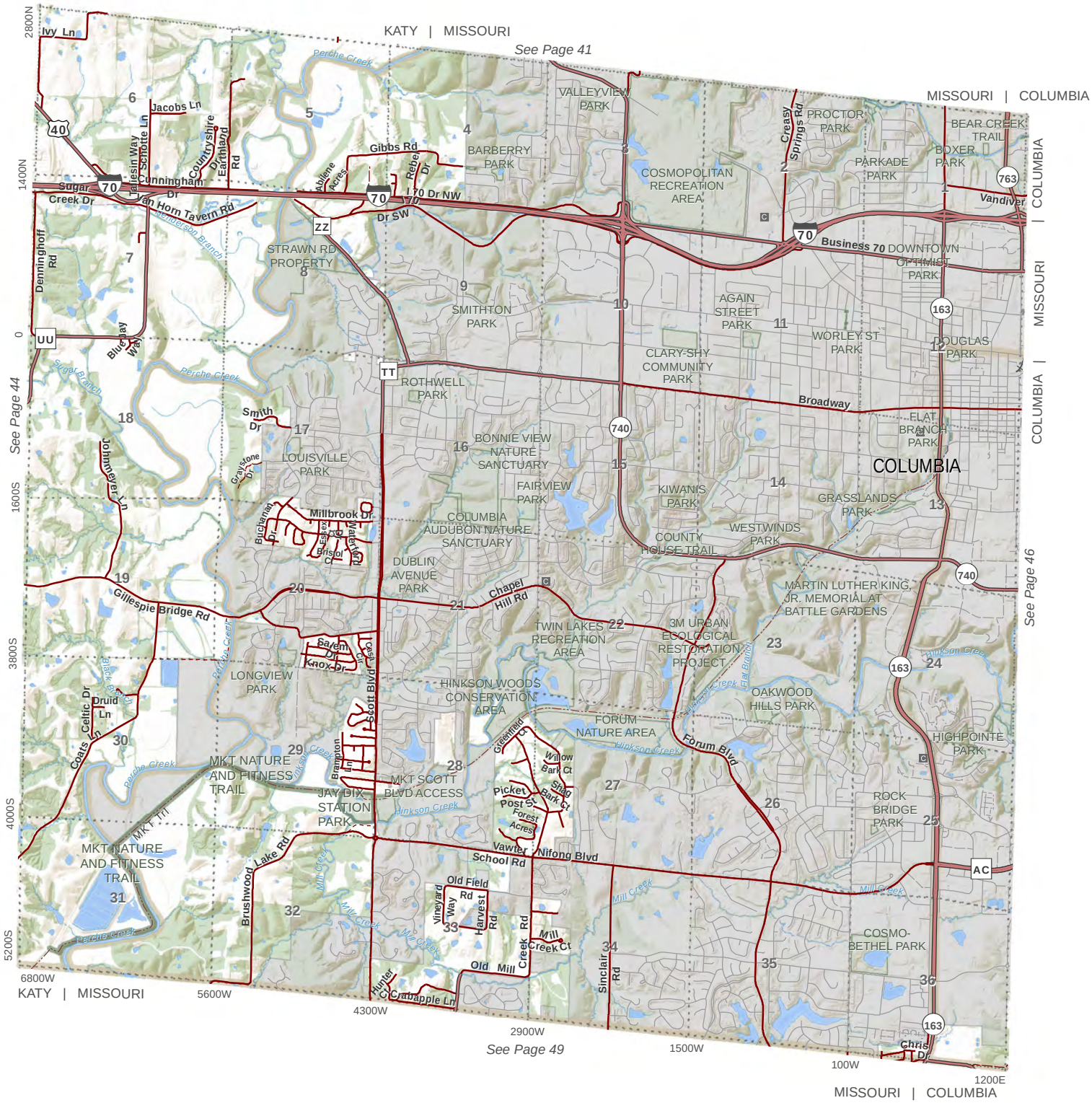

N

0 0.25 0.5 1
Miles

T.48N - R.13W.

Katy (E), Missouri (S), & Columbia (SW)

See Page 42

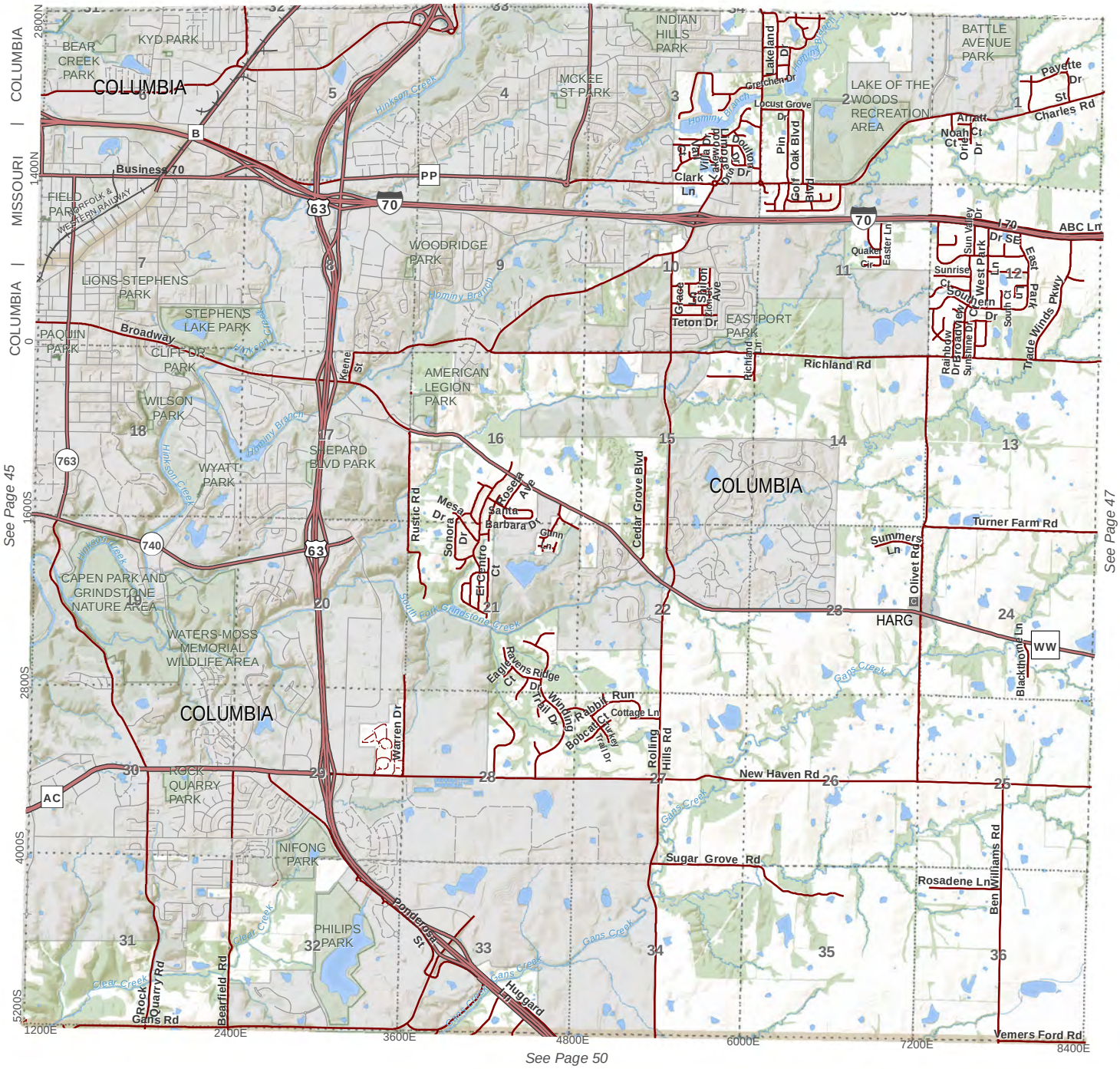

T.48N.- R.12W.

Missouri (E) & Columbia (SW)

0 0.25 0.5 1
Miles

N

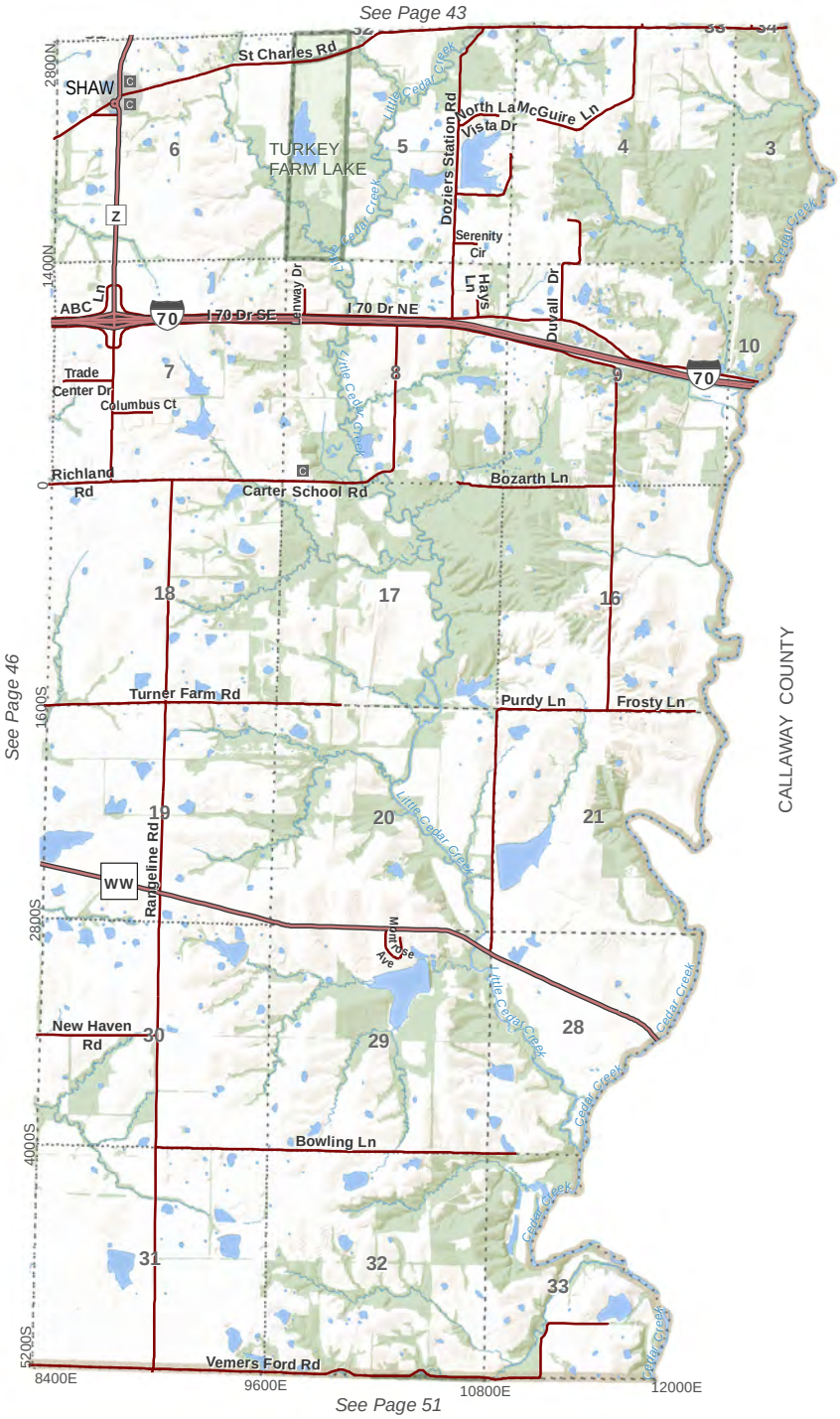

N

0 0.25 0.5 1
Miles

T.48N.- R.11W.

Columbia (SE)

See Page 44

See Page 49

T.47N.- R.14W.

Rock Bridge (NW)

0 0.25 0.5 1
Miles

N

See Page 45

See Page 48

See Page 50

See Page 52

N

0 0.25 0.5 1
Miles

T.47N.- R.13W.

Rock Bridge (C) & Three Creeks (NW)

See Page 46

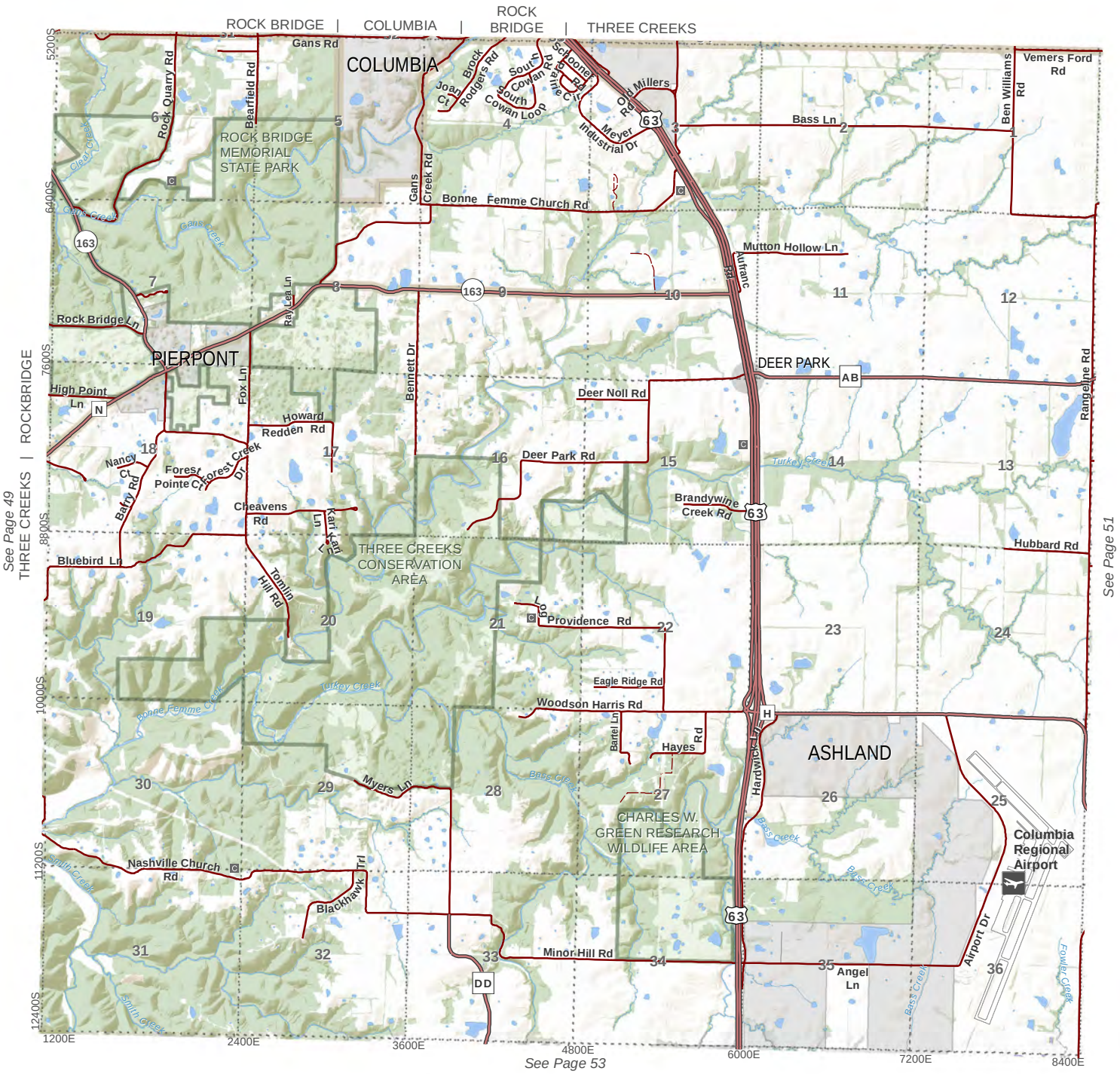

T.47N.- R.12W.

Rock Bridge (NE), Three Creeks (N) & Columbia

0 0.25 0.5 1
Miles

N

See Page 47

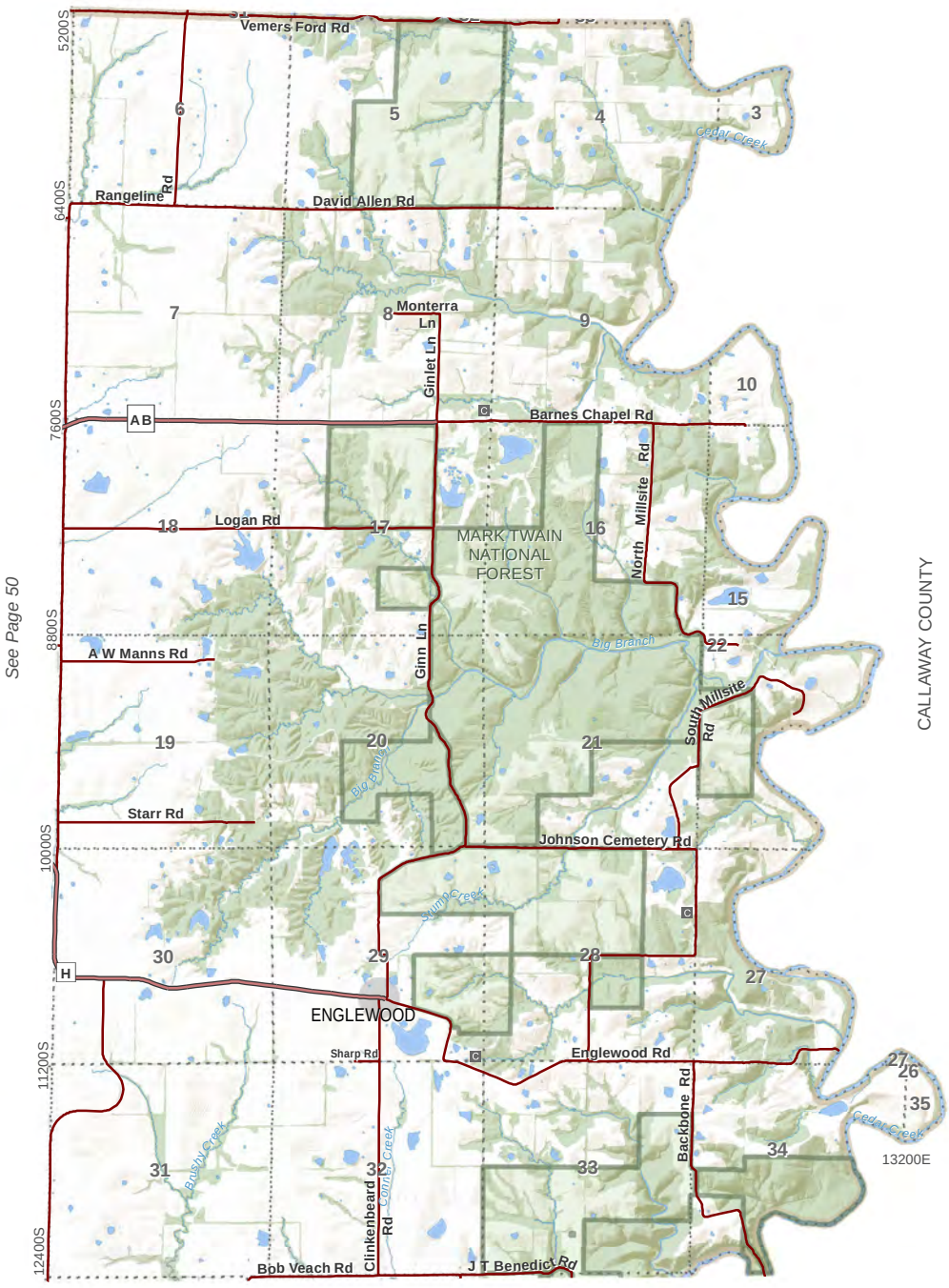

See Page 50

See Page 54

N

0 0.25 0.5 1
Miles

T.47N.- R.11W.

Three Creeks (NE)

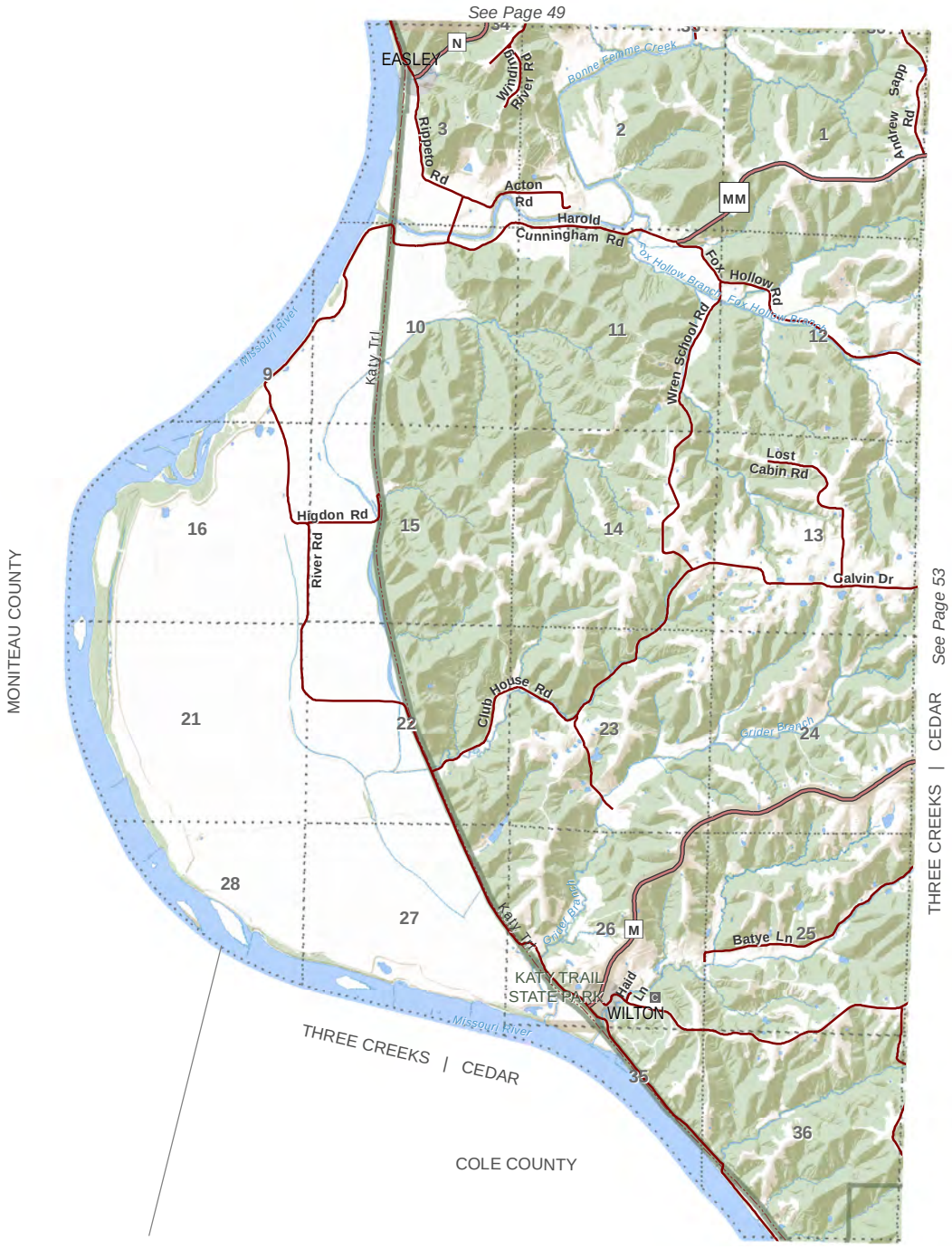

T.46N.- R.13W.

Three Creeks (SW) & Cedar (NW)

0 0.25 0.5 1
Miles

N

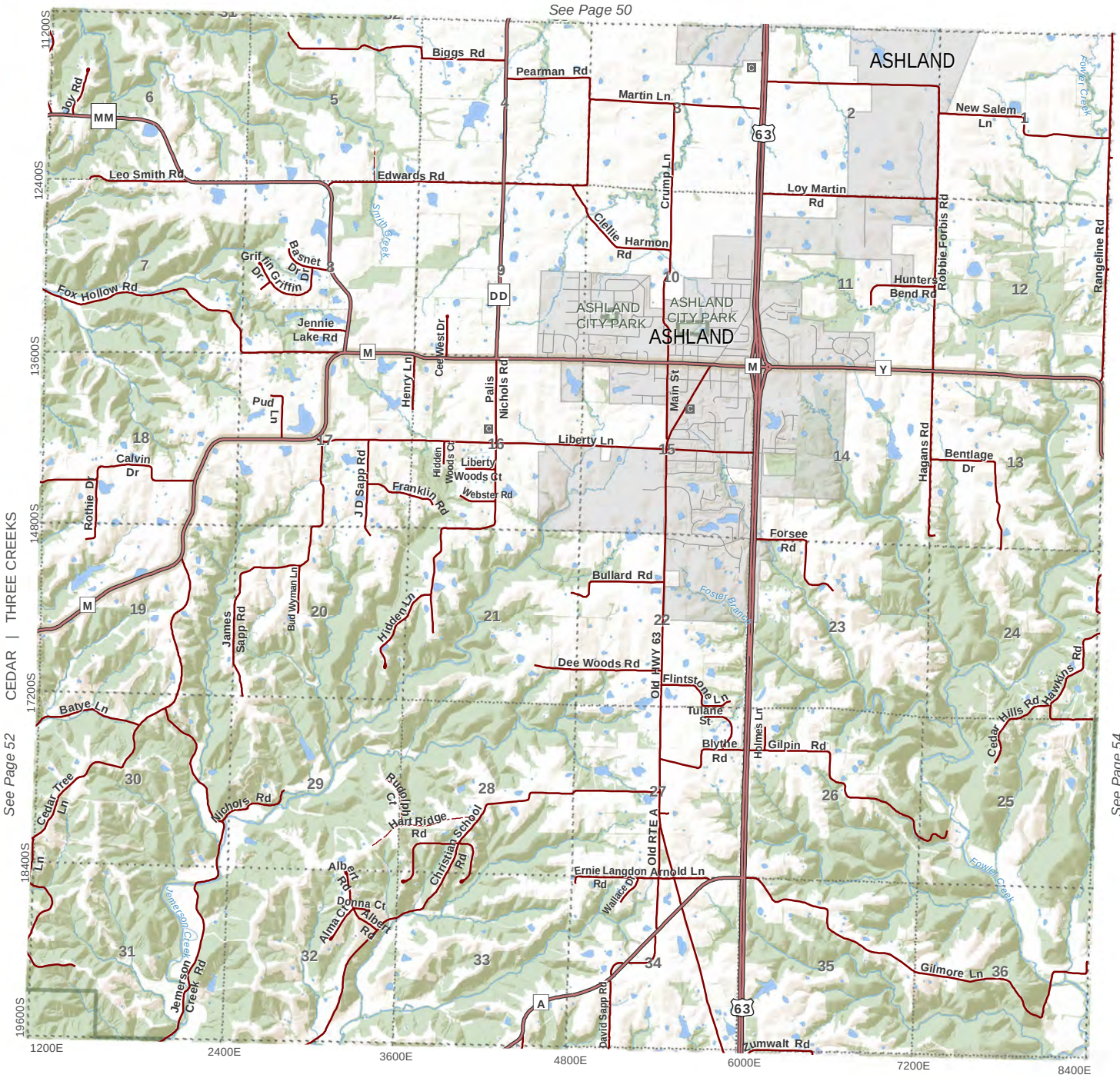

N

0 0.25 0.5 1
Miles

T.46N.- R.12W.

Three Creeks (S) & Cedar (N)

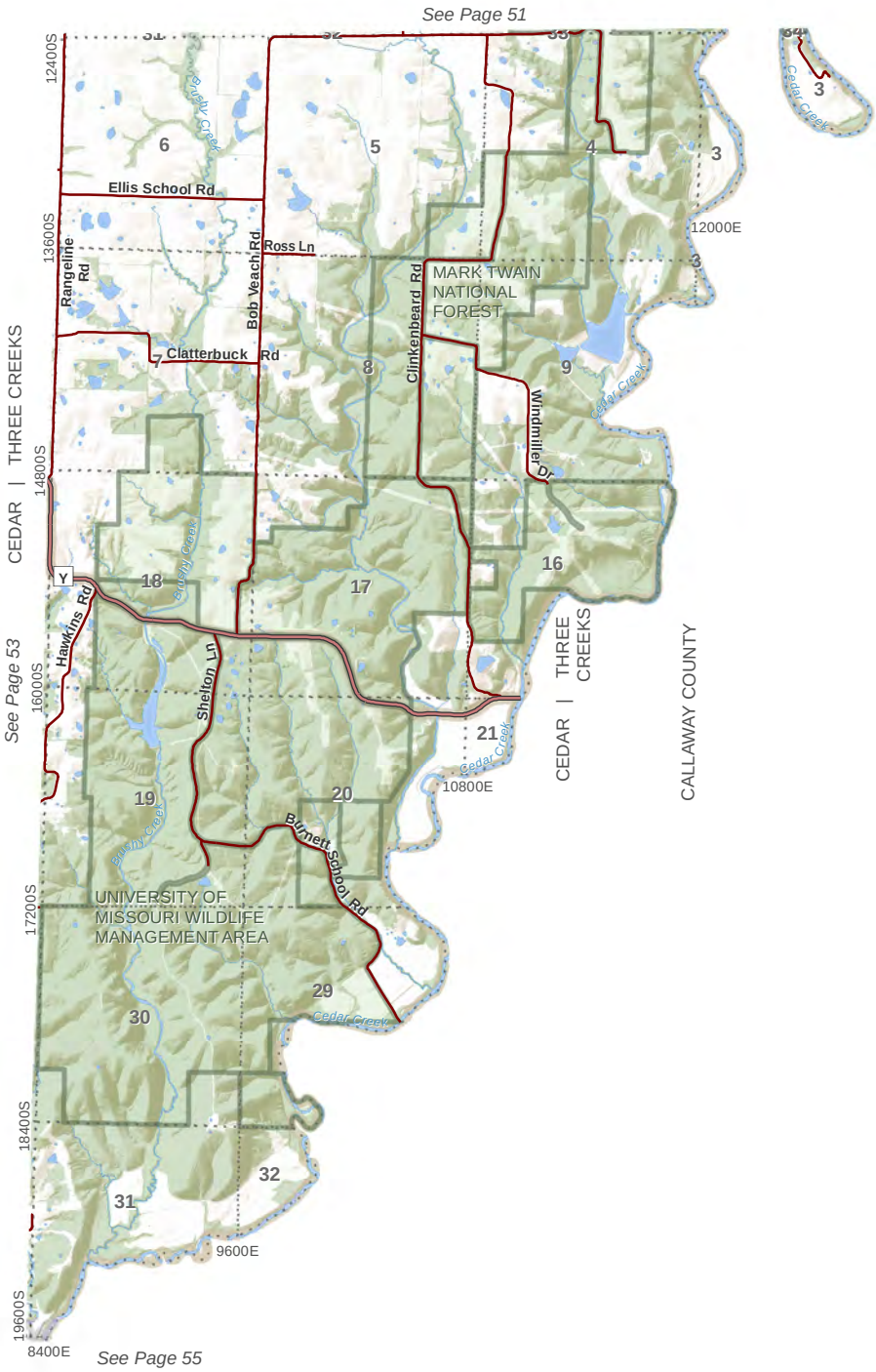

T.46N.- R.11W.

Three Creeks (SE) & Cedar (NE)

0 0.25 0.5 1
Miles

N

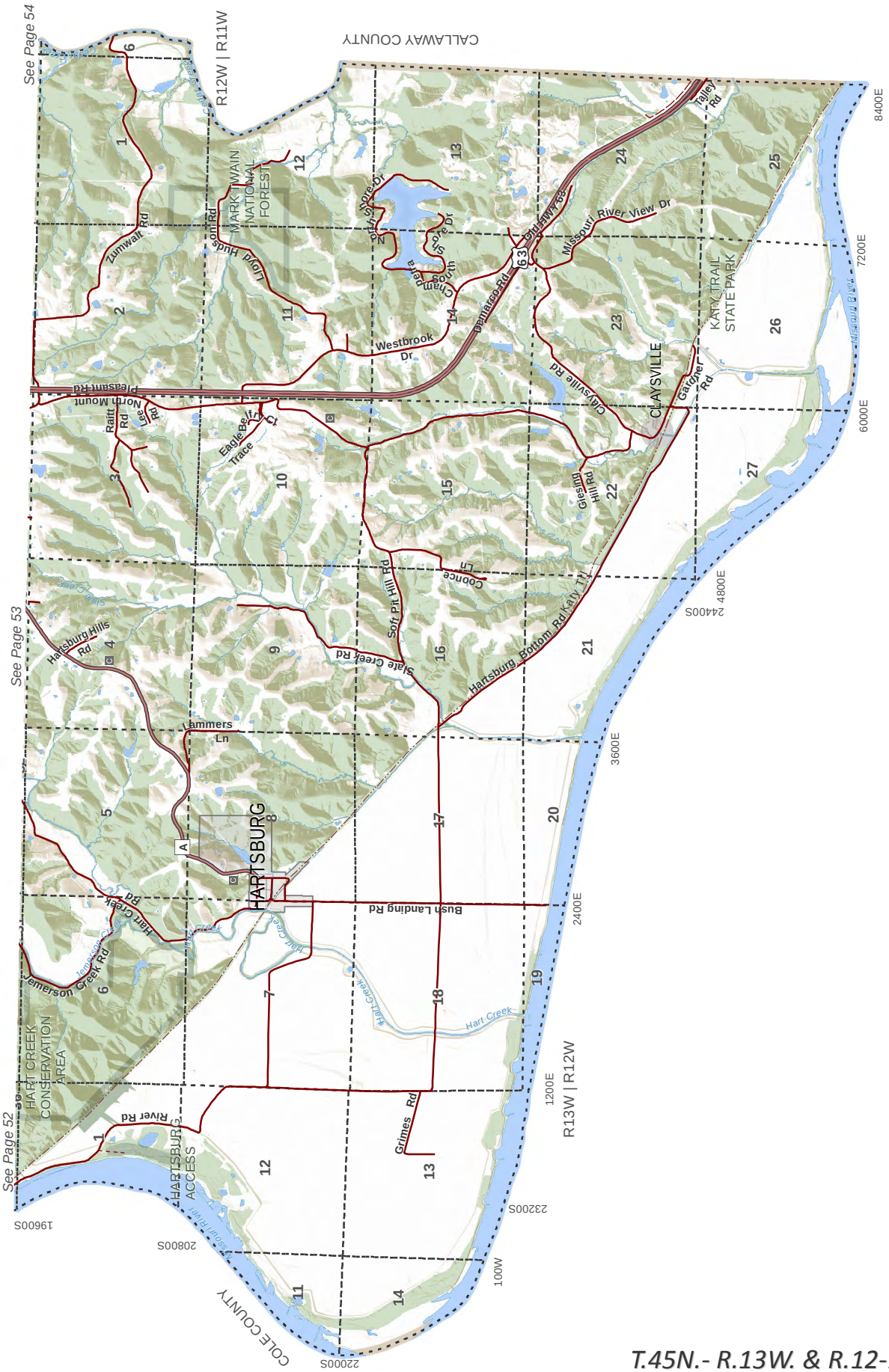

T.45N.- R.13W. & R.12-11W.

N

0 0.25 0.5 1
Miles

Cedar (SW & S)

*Note: Map rotated to fit on page.